DORCHESTER COUNTY

STATE ROADS

SHA 51.3 - 8 Revised
4.83

MARYLAND STATE HIGHWAY ADMINISTRATION

ST RI
6-3-99
SS/CF

ROAD INVENTORY SHEET

Party Chief B. BALZANNA
Recorder A. HATTEN
Assistant
Map No./Dir. I-15-H15 E
State Coordinates 1100 - 277

Road No. MD 14
Road Name SECRETARY RD
County DORCHESTER
Date 4-12-94
Sheet No. 1 OF 14

TRAFFIC CODES
TRAFFIC CONTROLS: STOP SIGN=SS, TRAFFIC LIGHT=T.L., FLASHING RED BALL=F.R.

TRAFFIC CODES
PARKING RESTRICTIONS: A.M. PEAK, P.M. PEAK, A.M./P.M. PEAK, NO PARKING ANYTIME=N.P., COMM/IND. ACCESS=E

SYSTEM				TRAFFIC		LINE DIAGRAM	TRAFFIC			PAVEMENT DATA
FED. AID.	FUNCT CLASS.	HWY. SYS.	HPMS SAMPLE	PRKG. REST.	COM/IND. ACCESS		CONTROL	COM/IND. ACCESS	PRKG. REST.	
										22'I
										~~24'~~ I SHLDS
										J CRB LT
										2 ML
	Rural Minor Collector					1 17			X	
						GREENPOINT RD				
						CO 231 1 11				
						1 04 30 MPH				
						1 01 SIGN: SECRETARY				
						0 75 LIBERTY HOMES		E		
						0 57 40 MPH				
						0 34 LANDFILL		E		
										24
										~~22~~ I
						0 135 50 MPH				~~2-1'I SHLDS~~
K	K					MT HOLLY RD EARLEY MARKET RD				2 ML
						MD 0 00 16			Y	

SYSTEM: FED. AID. | FUNCT. CLASS. | HWY. SYS. | HPMS SAMPLE
TRAFFIC: PRKG. REST. | COM/IND ACCESS

LINE DIAGRAM

TRAFFIC: CONTROL | COM/IND ACCESS | PRKG. REST.

PAVEMENT DATA

Rural minor Collector
State Secondary

(MYRTLE ST)
~~Co~~ 44 1 56
MU 0170
1 55 SECRETARY P.O
ST
1 54
MAIN ST 45 0120
~~Co~~ MU
MAIN HIGH ST
~~Co~~ MU 1 53 0090 ~~455~~
corp hmts
secretary
1 49
WARWICK 1 45 RIVER
1 42 #9016
30'J JC-C
PT 1 38
SUNNYSIDE CT
1 36 Co 499
90°
SUNNYSIDE RD
Co 232 1 29
PC 1 23

PAVEMENT DATA:
22' I
11'I SHLDR
20'I SHLDR
J CC
2 ML
X
28' I
J-CC
X
22' I
2-8'I SHLDS
2 ML
X
22' I
2-8'I SHLDS
J CRB LT
2 ML

SHA 51.3 - 8 Revised
4.83

MARYLAND STATE HIGHWAY ADMINISTRATION

ROAD INVENTORY SHEET

SECTION/EAST NEW MARKET MD

Party Chief B. B.
Recorder A. H.
Assistant
Map No./Dir. /
State Coordinates

Road No. MD 14
Road Name MAIN ST
County DORCHESTER
Date 4-12-94
Sheet No. 3 OF 14

TRAFFIC CODES
TRAFFIC CONTROLS: STOP SIGN=SS, TRAFFIC LIGHT=T.L., FLASHING RED BALL=F.R.

PARKING RESTRICTIONS: A.M. PEAK, P.M. PEAK, A.M./P.M. PEAK, NO PARKING ANYTIME=N.P., COMM/IND. ACCESS=E

TRAFFIC CODES

SYSTEM				TRAFFIC		LINE DIAGRAM	TRAFFIC			PAVEMENT DATA
FED. AID.	FUNCT CLASS.	HWY. SYS.	HPMS SAMPLE	PKG. REST.	COM/IND. ACCESS		CONTROL	COM/IND. ACCESS	PKG. REST.	
	Rural Minor Collector	State Secondary		E						
				NO PKG		1 77				
						1 76 church				
						ACADEMY ST				
						1 75 ~~CO~~ ~~451~~ MU 0010				
						WALNUT ST				
						~~CO~~ ~~465~~ 1 74 MU 0270				
						WILLOW ST				22'I
						~~CO~~ ~~468~~ 1 68 MU 0300				2-8'I SHLDS
										2 ML
						TEMPLE ST				J CC
				41 JJ		1 66 ~~CO~~ ~~464~~ MU 0250			X	
								41 JJ		22'I
				E		church 1 61 church				2-11'I SHLD
										J CC
										2 ML
						1 59			X	
										22'I
										11'I SHLD RT
										20'I SHLD LT
				E		1 57				J CC
										0 ML

SYSTEM: FED. AID.	FUNCT. CLASS.	HWY. SYS.	HPMS SAMPLE	TRAFFIC: PRKG. REST.	COM/IND ACCESS	LINE DIAGRAM	TRAFFIC: CONTROL	COM/IND ACCESS	PRKG. REST.	PAVEMENT DATA
	Rural Minor Collector	State Secondary			SECRETARY	EAST WELLMARRET RD				22'I
						SIGN: SECRETARY 2 09				2-8'I SHIDS
										2 ML
						2 06			X	
						RT LOW SHD 2 05				34'I
										8'I SHIDRT
					E	2 03				J CRB LT
										2 ML
						n corp Lmts 2 01 secretary			X	
						WARWICK ELEM. SCHOOL 1 98				
					E	1 96				
						WES RD				
						1 95 ~~Co~~ ~~467~~				~~35'I~~
						MU 0290				~~J CLT~~
										~~2 ML~~
					4' JS	1 92			X	
						LINDEN AVE		4 JS		
						~~Co~~ ~~456~~ 1 88				
						MU 0110				
						1 84		E		
						POPLAR ST				
						~~Co~~ ~~417~~ 1 83				
						MU 0200				
						MAPLE ST				22 ML
						1 79 ~~Co~~ ~~458~~				2-8'I SHIDS
						MU 0130				J CC
										2 ML

SHA 51.3 - 8 Revised
4.83

MARYLAND STATE HIGHWAY ADMINISTRATION

ROAD INVENTORY SHEET

MARYLAND AVE
ACADEMY RD

Party Chief B.B.
Recorder A.H
Assistant
Map No./Dir. 1 E
State Coordinates

Road No. MD 14
Road Name (SECTION) EAST NEW MARKET RD
County DORCHESTER
Date 4-12-94
Sheet No. 5 OF 14

TRAFFIC CODES
TRAFFIC CONTROLS: STOP SIGN=SS, TRAFFIC LIGHT=T.L., FLASHING RED BALL=F.R.

TRAFFIC CODES
PARKING RESTRICTIONS: A.M. PEAK, P.M. PEAK, A.M./P.M. PEAK, NO PARKING ANYTIME=N.P., COMM/IND. ACCESS=E

SYSTEM				TRAFFIC		LINE DIAGRAM	TRAFFIC			PAVEMENT DATA
FED. AID.	FUNCT CLASS.	HWY. SYS.	HPMS SAMPLE	PRKG. REST.	COM/IND. ACCESS		CONTROL	COM/IND. ACCESS	PRKG. REST.	
	Rural minor collector					3 05 PT		1		X
		State Secondary				3 03 SIGN: EAST NEW MARKET		41		
						3 02 CREAMERY RD CO 243				
						40°				
						2 91 25 mph				
						PRC 2 89 PRC				
						30° 2 86 SIGN: East New Market				
						PC 2 80				
						PT 2 41				
						40°				
						PC. 2 28				
										22' I
										2-8' ISHDS
										2 ML
						2 14 40 mph				

01-1 ST
2/18/02
SS/WP

SYSTEM: FED. AID.	SYSTEM: FUNCT. CLASS.	SYSTEM: HWY. SYS.	SYSTEM: HPMS SAMPLE	TRAFFIC: PRKG. REST.	TRAFFIC: COM/IND ACCESS	LINE DIAGRAM	TRAFFIC: CONTROL	TRAFFIC: COM/IND ACCESS	TRAFFIC: PRKG. REST.	PAVEMENT DATA
						3 50				21'I
										4'F SHID RT
						3 41				2 ML
						3 37 E. NEW MARKET P.O.				
						3 36		E		22'I
					4					9'I SHID RT
					JS					2 ML
						3 3X4				
						3 30				
										22'I
										2 ML
						3 26				
									NO PKG	26'I
						VFD 3 25				J CRB LT
										4'I SHID RT
						MAIN ST				2 ML
						MD 3 24 16	FR SS	4'		
								JS		26'I
										J CRB LT
										2 ML
						3 21				
						church 3 14				22'I
										2 ML
						3 10				
										22'I
										8'I SHID LT
										2 ML

Rural major collector

Rural Minor Collector

State Secondary

RAILROAD AVE

ACADEMY RD

SHA 51.3 - 8 Revised
4.83

MARYLAND STATE HIGHWAY ADMINISTRATION

J000-001ST
SS/AP
2-28-01

ROAD INVENTORY SHEET

Party Chief: B. B
Recorder: A H
Assistant:
Map No./Dir.: / E
State Coordinates:

Road No.: MD 14
Road Name: EAST NEW MARKET (HUDSONDALE, MD)
County: DORCHESTER
Date: 4-12-94
Sheet No.: 7 OF 14

01-1 ST

TRAFFIC CODES
TRAFFIC CONTROLS: STOP SIGN=SS, TRAFFIC LIGHT=T.L., FLASHING RED BALL=F.R.

TRAFFIC CODES
PARKING RESTRICTIONS: A.M. PEAK, P.M. PEAK, A.M./P.M. PEAK, NO PARKING ANYTIME=N.P., COMM/IND. ACCESS=E

SYSTEM				TRAFFIC		LINE DIAGRAM	TRAFFIC			PAVEMENT DATA
FED. AID.	FUNCT CLASS.	HWY. SYS.	HPMS SAMPLE	PRKG. REST.	COM/IND. ACCESS		CONTROL	COM/IND. ACCESS	PRKG. REST.	
	Rural Major Collector	State Secondary				3 80			X	
						10'I ACCEL				
						RICHARDSON RD 245				
						RT L CO				
						R.R. MARKINGS 3 78				
						11'I RT L				
						WEBSTER AVE 244				
						10'I RT L CO 3 76				
						3 74				22'I
						#MDPE5298I2W				2ML
						10'I RT L				
						X MD 3 72 392	5		X	
						SPUR				
						3 70				
						3 68 RXR MARKINGS				
						3 64 RXR SIGN				19'I
										2ML
						3 62				X
						CORP LIMITS EAST NEW MARKET				
						3 54				
										21'I
										4'FSHLD RT
										2ML

SYSTEM				TRAFFIC		LINE DIAGRAM	TRAFFIC			PAVEMENT DATA
FED. AID.	FUNCT. CLASS.	HWY. SYS.	HPMS SAMPLE	PRKG. REST.	COM/IND ACCESS		CONTROL	COM/IND ACCESS	PRKG. REST.	
	Rural major Collector	State	Secondary			PT 4 760 30° PC 4 56 PT 4 42 30° PC 4 37 ELE. SUB STATION 4 26 OSBORNE RD 300 4 22 4 06 3 973 50 mph 3 90 3 86 church			X X	24' I 2-8' I SHIDS 2 ML 24' I 7' I SHID LT 2' I SHID RT 2 ML 22' I 8' F SHLDR 3'6 SHID LT 2 ML

SHA 51.3 - 8 Revised
4.83

MARYLAND STATE HIGHWAY ADMINISTRATION

ROAD INVENTORY SHEET

Party Chief 13B
Recorder AH
Assistant
Map No./Dir. I-15 / E
State Coordinates

Road No. MD 14
Road Name EAST NEW MARKET RD
County DORCHESTER
Date 4-12-94
Sheet No. 9 OF 14

TRAFFIC CODES
TRAFFIC CONTROLS: STOP SIGN=SS, TRAFFIC LIGHT=T.L., FLASHING RED BALL=F.R.

TRAFFIC CODES
PARKING RESTRICTIONS: A.M. PEAK, P.M. PEAK, A.M./P.M. PEAK, NO PARKING ANYTIME=N.P., COMM/IND. ACCESS=E

SYSTEM				TRAFFIC		LINE DIAGRAM	TRAFFIC			PAVEMENT DATA
FED. AID.	FUNCT CLASS.	HWY. SYS.	HPMS SAMPLE	PRKG. REST.	COM/IND. ACCESS		CONTROL	COM/IND. ACCESS	PRKG. REST.	
	Rural Major Collector	State Secondary				PHYLLIS DR				
						6 14 CO 441				
						(SHILOH CAMP RD)				
						CO 305 5 88				
						5 66 SEM				
						5 26 PT				
						CENTENNIAL RD CO 242 350				
						5 08 PC				
						D W				
						5 06 3-48"CP 4'X60'				
						THOMPSON TOWN RD				
						4 94 CO 409				24' I
										28' SHLD
										2 ML

SYSTEM				TRAFFIC		LINE DIAGRAM	TRAFFIC			PAVEMENT DATA
FED. AID.	FUNCT. CLASS.	HWY. SYS.	HPMS SAMPLE	PRKG. REST.	COM/IND ACCESS		CONTROL	COM/IND ACCESS	PRKG. REST.	
Rural major Collector	X Rural Major Collector									
	X Rural Minor Arterial									
		State Secondary								

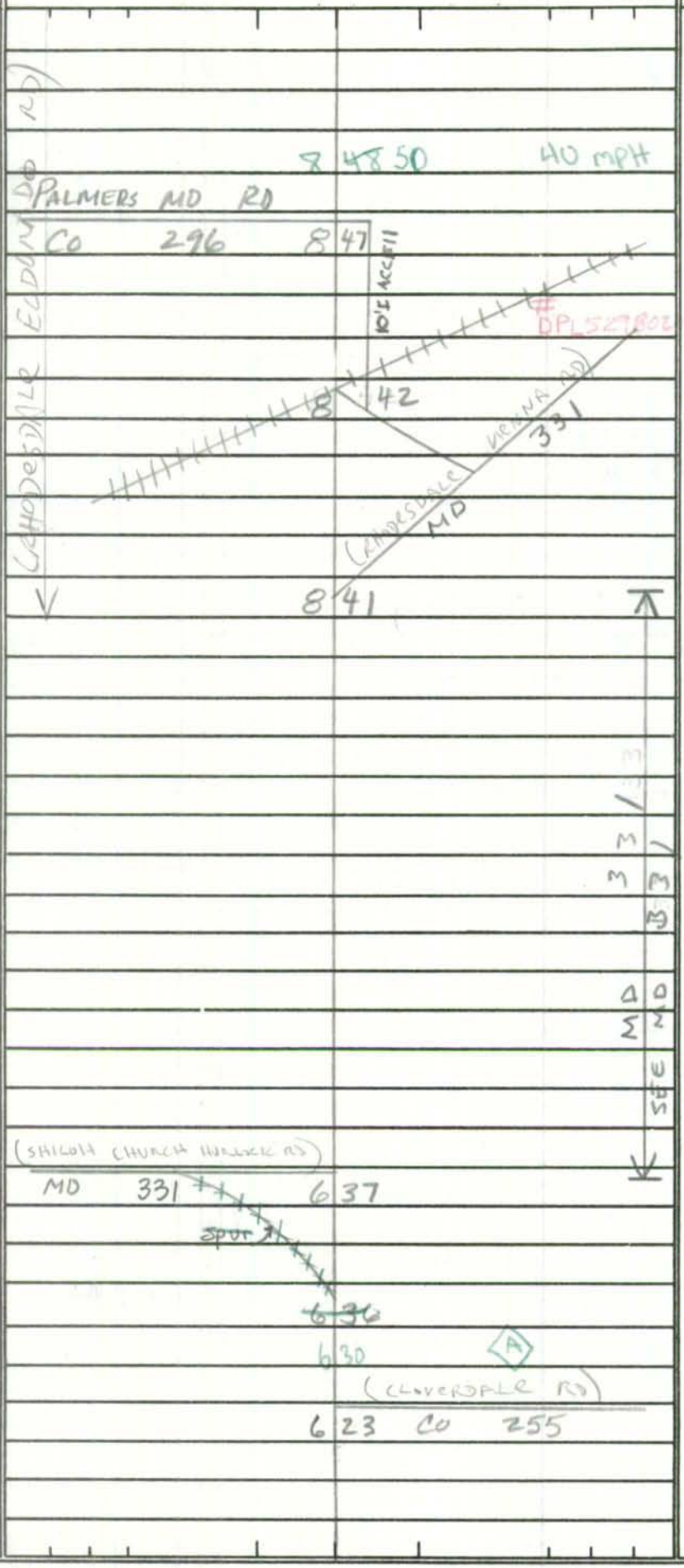

SHA 51.3 - 8 Revised
4.83

MARYLAND STATE HIGHWAY ADMINISTRATION

ROAD INVENTORY SHEET

Party Chief BB
Recorder AH
Assistant
Map No./Dir. I95-I16/ E
State Coordinates

Road No. MD 14
Road Name (RHODESDALE ELDORADO RD)
County DORCHESTER
Date 4-12-94
Sheet No. 11 OF 14

TRAFFIC CODES
TRAFFIC CONTROLS: STOP SIGN=SS, TRAFFIC LIGHT=T.L., FLASHING RED BALL=F.R.

TRAFFIC CODES
PARKING RESTRICTIONS: A.M. PEAK, P.M. PEAK, A.M./P.M. PEAK, NO PARKING ANYTIME=N.P., COMM/IND. ACCESS=E

SYSTEM				TRAFFIC		LINE DIAGRAM	TRAFFIC			PAVEMENT DATA
FED. AID.	FUNCT CLASS.	HWY. SYS.	HPMS SAMPLE	PRKG. REST.	COM/IND. ACCESS		CONTROL	COM/IND. ACCESS	PRKG. REST.	
	Rural Major Collector	State Secondary				PT 9 63 30° PC 9 59 PT 9 00 45° PRC 8 88 PRC 70° 8 74 PC 8 59 PT 30° 8 51 PC				22'I 2ML

SYSTEM				TRAFFIC		LINE DIAGRAM	TRAFFIC			PAVEMENT DATA
FED. AID.	FUNCT. CLASS.	HWY. SYS.	HPMS SAMPLE	PRKG. REST.	COM/IND ACCESS		CONTROL	COM/IND ACCESS	PRKG. REST.	
	Rural Major Collector	State Secondary								



22'I
2 ML

SHA 51.3 - 8 Revised
4.83

MARYLAND STATE HIGHWAY ADMINISTRATION

ROAD INVENTORY SHEET

Party Chief: BB
Recorder: AH
Assistant:
Map No./Dir.: /
State Coordinates:

Road No.: MD 14
Road Name: EAST NEW MARKET RD
County: DORCHESTER
Date: 4-12-94
Sheet No.: 13 OF 14

TRAFFIC CODES
TRAFFIC CONTROLS: STOP SIGN=S.S., TRAFFIC LIGHT=T.L., FLASHING RED BALL=F.R.

TRAFFIC CODES
PARKING RESTRICTIONS: A.M. PEAK, P.M. PEAK, A.M./P.M. PEAK, NO PARKING ANYTIME=N.P., COMM/IND. ACCESS=E

SYSTEM				TRAFFIC		LINE DIAGRAM	TRAFFIC			PAVEMENT DATA
FED. AID.	FUNCT CLASS.	HWY. SYS.	HPMS SAMPLE	PRKG. REST.	COM/IND. ACCESS		CONTROL	COM/IND. ACCESS	PRKG. REST.	
	Rural Major Collector	State Secondary				11 48 ELDORADO VFD				24'±
						CORP LMTS				6'I SHLD RT
						11 46				2 ML
						11 23 ELDORADO			X	
						11 22 SIGN: ELDORADO				
										24'I
						11 08				2 ML
									X	
						SIGN: BROOKVIEW 11 97 02				
										24'I
										4'I SHLD RT
						20'I JC-C				2 ML
						10 94			X	
						MARSHY HOPE CREEK				
						10 90				
						10 85				
						CORP LMTS #9001 BROOKVIEW				
						INDIANTOWN RD				
						10 82 CO 260				
						10 78 PT				
						CORP LMTS BROOKVIEW				
						10 73 40°				22'I
										2 ML

SYSTEM				TRAFFIC		LINE DIAGRAM	TRAFFIC			PAVEMENT DATA
FED. AID.	FUNCT. CLASS.	HWY. SYS.	HPMS SAMPLE	PRKG. REST.	COM/IND ACCESS		CONTROL	COM/IND ACCESS	PRKG. REST.	
	Rural major Collector	State Secondary				ELDORADO RD MD 313				
						PUCKUM RD SHARPTOWN RD				
						CO 282 11 51 MD 313				
						HIST. MARKER 11 50				
										24' ±
										6' I SHLD RT
										2 ML

SHA 51.3 - 8 Revised
4.83

MARYLAND STATE HIGHWAY ADMINISTRATION

ROAD INVENTORY SHEET

Party Chief S. SNYDER
Recorder E. FISHER
Assistant Rewritten 6.7.99
Map No./Dir. I14 / NE
State Coordinates 1001-232

Road No. MD 16
Road Name TAYLORS ISLAND RD
County DORCHESTER
Date 6.2.99
Sheet No. 1 OF 47

TRAFFIC CODES
TRAFFIC CONTROLS: STOP SIGN-SS, TRAFFIC LIGHT=T.L., FLASHING RED BALL=F.R.

TRAFFIC CODES
PARKING RESTRICTIONS: A.M. PEAK, P.M. PEAK, A.M./P.M. PEAK, NO PARKING ANYTIME=N.P., COMM/IND. ACCESS=E

SYSTEM: FUNCT CLASS	SYSTEM: HWY. SYS.	SYSTEM: HPMS SAMPLE	TRAFFIC: PRKG. REST.	TRAFFIC: COM/IND. ACCESS	LINE DIAGRAM	TRAFFIC: CONTROL	TRAFFIC: COM/IND. ACCESS	TRAFFIC: PRKG. REST.	PAVEMENT DATA
Rural Major Collector	State Secondary								22'I
									2-8'I SHLDS
					80°				
					0.36 26'J / JC-C				2ML
					SLAUGHTER CREEK				
					0.27 PC				
					0.14 #9004				
					HISTORICAL MARKER 0.07				
									20'I
									2-3'I SHLDS
									2ML
V	V				0.00 SIGN: Begin STATE Maintenance				V
					0.23				
					HOOPERS NECK RD CO 108				
					30 BLAISON CO 1101 NECK RD				

COUNTY Dorchester ROAD NO. MD 16 PAGE 2 OF 47

SYSTEM: FUNCT CLASS; HWY SYS; NHS; SAMPLE
TRAFFIC: PAVG REST; COM/IND ACCESS

LINE DIAGRAM

TRAFFIC: AGRIC; COM/IND ACCESS; PAVG. REST.

PAVEMENT DATA

Rural Major Collector
State Secondary

0.88 50 MPH

PT 0.83

OP 57 0.80

E U.S.C.G. 0.78

40°

PC 0.66

0.51 PT

80°

22'I
2-8'I SHLDS
2ML

SHA 51.3 - 8 Revised
4.83

MARYLAND STATE HIGHWAY ADMINISTRATION

ROAD INVENTORY SHEET

Party Chief S.SNYDER
Recorder E.FISHER
Assistant RECORITTEN 6.7.99
Map No./Dir. I 14 / NE
State Coordinates

Road No. MD 16
Road Name TAYLORS ISIAND RD
County DORCHESTER
Date 6.2.99
Sheet No. 3 OF 47

SYSTEM: FUNCT CLASS | HWY. SYS | HPMS SAMPLE
TRAFFIC: PREG. REST. | COM/IND ACCESS

LINE DIAGRAM

TRAFFIC: CONTROL | COM/IND ACCESS | PREG. REST.

PAVEMENT DATA

TRAFFIC CODES
TRAFFIC CONTROLS: STOP SIGN-SS, TRAFFIC LIGHT=T.L., FLASHING RED BALI=F.R.

TRAFFIC CODES
PARKING RESTRICTIONS: A.M. PEAK, P.M. PEAK, A.M./P.M. PEAK, NO PARKING ANYTIME=N.P., COMM/IND. ACCESS=E

Rural Major Collector
State Secondary

PT
1.42
30°
COLT RD
PVT RD
1.37
PC
1.34
1.22
SMITHVILLE RD
CO 97
PT
35°
0.95
PC

22' I
2-8'I SHLDS
2ML

COUNTY Dorchester ROAD NO. MD 16 PAGE 4 OF 47

SYSTEM				TRAFFIC			LINE DIAGRAM	TRAFFIC				PAVEMENT DATA
FUNCT CLASS	HWY SYS	HPMS SAMPLE		PREG REST	COM/IND ACCESS			OTHER	COM/IND ACCESS	PREG. REST.		
Rural Major Collector							PT 2+38					
							30°					
							PC 2+19					
							PT 2+00					
							30°					
							PC 1+88					
State Secondary												22'I
												2-8'I SHLDS
												2ML

SHA 51.3 - 8 Revised
4.83

MARYLAND STATE HIGHWAY ADMINISTRATION

ROAD INVENTORY SHEET

Party Chief J. SNYDER
Recorder E. FISHER
Assistant REWRITTEN 6.7.99
Map No./Dir. I 14 / NE
State Coordinates

Road No. MD 16
Road Name TAYLORS ISLAND RD
County DORCHESTER
Date 6.2.99
Sheet No. 5 OF 47

TRAFFIC CODES
TRAFFIC CONTROLS: STOP SIGN-SS, TRAFFIC LIGHT=T.L., FLASHING RED BALL=F.R.

TRAFFIC CODES
PARKING RESTRICTIONS: A.M. PEAK, P.M. PEAK, A.M./P.M. PEAK, NO PARKING ANYTIME=N.P., COMM/IND. ACCESS=E

SYSTEM: FUNCT CLASS	SYSTEM: HWY. SYS	SYSTEM: NHHS SAMPLE	TRAFFIC: PEAK. REST.	TRAFFIC: COM/IND ACCESS	LINE DIAGRAM	TRAFFIC: CONTROL	TRAFFIC: COM/IND ACCESS	TRAFFIC: PEAK. REST.	PAVEMENT DATA
Rural Major Collector	State Secondary				283 PT				
					279 4' DEEP 2-36" CMP				
					50°				
					258 PC				
									24'I
									2-10'I SHLDS
									2 MC
					252 34' I / JC-C				X
					PARSONS 250 CREEK				
					248 # 9003				
									22'I
									2-8'I SHLDS
									2 MC

COUNTY DORCHESTER ROAD NO. MD 16 PAGE 6 OF 47

SYSTEM				TRAFFIC		TRAFFIC			LINE DIAGRAM	PAVEMENT DATA
FUNCT CLASS	HWY SYS	HPMS SAMPLE		PKG RESt	COM/IND ACCESS	CONTROL	COM/IND ACCESS	PKG. REST.		
Rural Major Collector									RT. ACCEL ON SHLD	
State Secondary									SUSQUEHANNA RD	
									CO 353 4 08	
									ACCEL ON SHLD	
									3 97	
									3 11 2-60" CMP	
										24' I
										2-10' I SHLDS
										2 mL

SHA 51.3 - 8 Revised
4.83

MARYLAND STATE HIGHWAY ADMINISTRATION

ROAD INVENTORY SHEET

Party Chief: S SNYDER
Recorder: E. FISHER
Assistant: REWRITTEN 6.7.99
Map No./Dir.: I 14 / NE
State Coordinates:

Road No.: MD 16
Road Name: TAYLORS ISLAND RD
County: DORCHESTER
Date: 6.2.99
Sheet No.: 7 OF 47

TRAFFIC CODES
TRAFFIC CONTROLS: STOP SIGN-SS, TRAFFIC LIGHT=T.L., FLASHING RED BALL=F.R.

TRAFFIC CODES
PARKING RESTRICTIONS: A.M. PEAK, P.M. PEAK, A.M./P.M. PEAK, NO PARKING ANYTIME=N.P., COMM/IND. ACCESS=E

SYSTEM: FUNCT CLASS	SYSTEM: HWY. SYS.	SYSTEM: HPMS SAMPLE	TRAFFIC: PRKG. REST.	TRAFFIC: COM/IND ACCESS	LINE DIAGRAM	TRAFFIC: CONTROL	TRAFFIC: COM/IND ACCESS	TRAFFIC: PRKG. REST.	PAVEMENT DATA
Rural Major Collector	State Secondary				4 93 SIGN: MADISON				
					4 18				
					RTL on SHLD				
					INDIAN TRAIL ACRES				
					CO 96 4 17				
					RTL/ACCEL on SHLD				24'I
									2-10'I SHLDS
									2ML

COUNTY DORCHESTER ROAD NO. MD 16 PAGE 8 OF 47

SYSTEM			TRAFFIC		LINE DIAGRAM	TRAFFIC			PAVEMENT DATA
FUNCT CLASS	HWY SYS	NPMS SAMPLE	PRKG REST.	COM/IND ACCESS		CONTROL	COM/IND ACCESS	PRKG. REST.	
Rural Major Collector	State Secondary								

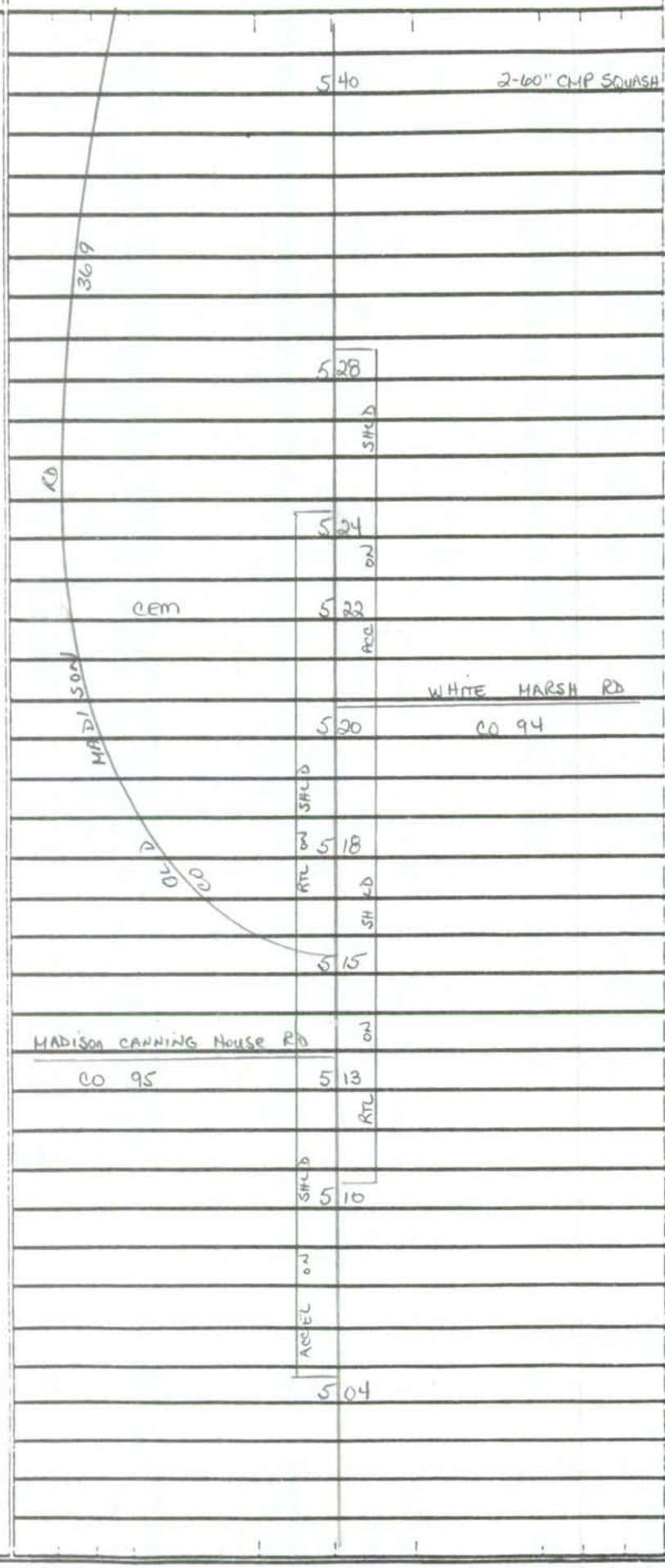

24'I

2-10'I SHLDS

2ML

SHA 51.3 - 8 Revised
4.83

MARYLAND STATE HIGHWAY ADMINISTRATION

ROAD INVENTORY SHEET

Party Chief S. SNYDER
Recorder E. FISHER
Assistant Rewritten 6.7.99
Map No./Dir. I 14 / NE
State Coordinates

Road No. MD 16
Road Name TAYLORS ISLAND RD
County DORCHESTER
Date 6.2.99
Sheet No. 9 OF 47

TRAFFIC CODES
TRAFFIC CONTROLS: STOP SIGN-SS, TRAFFIC LIGHT=T.L., FLASHING RED BALL=F.R.

TRAFFIC CODES
PARKING RESTRICTIONS: A.M. PEAK, P.M. PEAK, A.M./P.M. PEAK, NO PARKING ANYTIME=N.P., COMM/IND. ACCESS=E

SYSTEM				TRAFFIC		LINE DIAGRAM	TRAFFIC			PAVEMENT DATA
	FUNCT CLASS	HWY. SYS.	HPMS SAMPLE	PRKG. REST.	COM/IND. ACCESS		CONTROL	COM/IND. ACCESS	PRKG. REST.	
	Rural Major Collector	State Secondary								

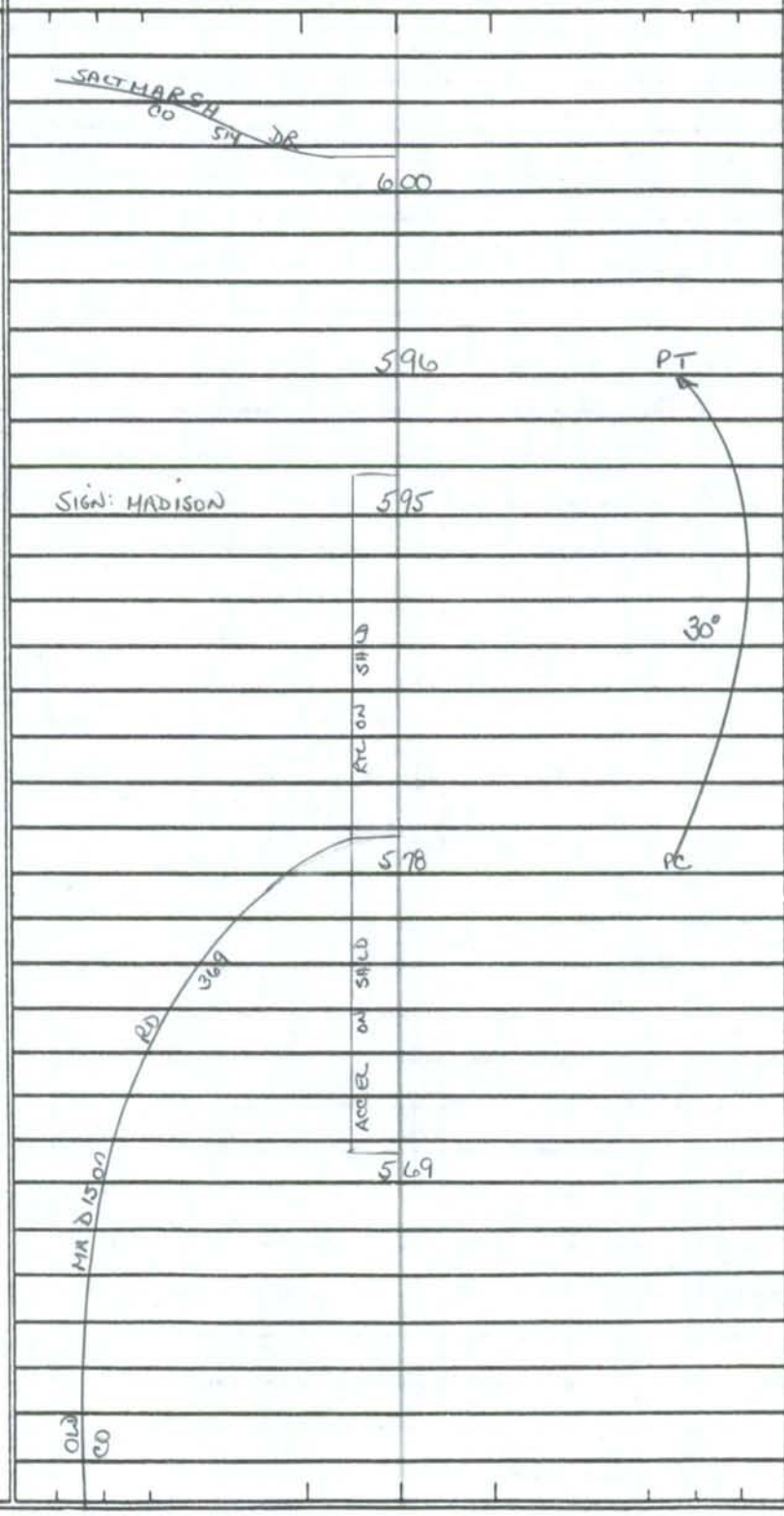

24'I
2-10'I SHLDS
2ML

COUNTY DORCHESTER ROAD NO. MD 16 PAGE 10 OF 47

SYSTEM			TRAFFIC		LINE DIAGRAM	TRAFFIC			PAVEMENT DATA
FUNCT CLASS	HWY SYS	HPMS SAMPLE	PRKG REST.	COM/IND ACCESS		CONTROL	COM/IND ACCESS	PRKG. REST.	
Rural Major Collector	State Secondary				PT 6 52				
					6 39				
					RTL ON SHLD				
					50°				
					BROOKS RD				
					CO 93 6 31				
					PC 6 05				
									24 I
									2-10' I SHLDS
									2 ML

SHA 51.3 - 8 Revised
4.83

MARYLAND STATE HIGHWAY ADMINISTRATION

ROAD INVENTORY SHEET

Party Chief S. Snyder
Recorder E. Fisher
Assistant Rewritten 6.7.99
Map No./Dir. I 14 / NE
State Coordinates

Road No. MD 16
Road Name TAYLORS ISLAND RD
County DORCHESTER
Date 6.2.99
Sheet No. 11 OF 47

TRAFFIC CODES
TRAFFIC CONTROLS: STOP SIGN-SS, TRAFFIC LIGHT=T.L., FLASHING RED BALL=F.R.

TRAFFIC CODES
PARKING RESTRICTIONS: A.M. PEAK, P.M. PEAK, A.M./P.M. PEAK, NO PARKING ANYTIME=N.P., COMM/IND. ACCESS=E

SYSTEM				TRAFFIC		LINE DIAGRAM	TRAFFIC			PAVEMENT DATA
FUNCT CLASS	HWY. SYS	NHAS SAMPLE		PREG. REST.	COMM/IND ACCESS		CONTROL	COMM/IND ACCESS	PREG. REST.	
Rural Major Collector	State Secondary					PT 6 96 ACCEL on SHLD RTL DEEP POINT RD CO 89 6 89 6 87 ACCEL on SHLD ACCEL on SHLD 30° 6 81 WHITE OAK CENTER SHLD ON RTL PC 6 74 (SWAN RD) PVT RD 10 66		E		24'I 2-10'I SHLDS 2mc

SYSTEM			TRAFFIC		LINE DIAGRAM	TRAFFIC			PAVEMENT DATA
FUNCT CLASS	HWY SYS	HPMS SAMPLE	PRKG. REST.	COM/IND ACCESS		CONTROL	COM/IND ACCESS	PRKG. REST.	
Rural Major Collector	State Secondary				760 PT				
					753 48"CMP 18" DEPTH				
					40°				
					743				
					RTL ON SHLD				
					LAURIE LANE				
					CO 86 735 PC				
					733 SIGN: WOOLFORD				
					ACCEL ON SHLD				
					726				
									24'I
									2-10'I SHLDS
									2 ML

SHA 51.3 - 8 Revised
4.83

MARYLAND STATE HIGHWAY ADMINISTRATION

ROAD INVENTORY SHEET

Party Chief S. SNYDER
Recorder E. FISHER
Assistant REWRITTEN 6.7.99
Map No./Dir. I14 / NE
State Coordinates

Road No. MD 16
Road Name TAYLORS ISLAND RD
County DORCHESTER
Date 6.2.99
Sheet No. 13 OF 47

TRAFFIC CODES
TRAFFIC CONTROLS: STOP SIGN-SS, TRAFFIC LIGHT=T.L., FLASHING RED BALL=F.R.

TRAFFIC CODES
PARKING RESTRICTIONS: A.M. PEAK, P.M. PEAK, A.M./P.M. PEAK, NO PARKING ANYTIME=N.P., COMM/IND. ACCESS=E

SYSTEM				TRAFFIC		LINE DIAGRAM	TRAFFIC			PAVEMENT DATA
	FUNCT CLASS	HWY. SYS.	HPMS SAMPLE	PK.HR. REST.	COM/IND. ACCESS		CONTROL	COM/IND. ACCESS	PK.HR. REST.	
	Rural Major Collector	State Secondary			E	WOOLFORD P.O. 791				
						780 SHLD ON ACCEL				
						HARRISVILLE RD CO 85				
						773 SHLD ON RTL				
						768				
										24'I
										2-10'I SHLDS
										2ML

SYSTEM			TRAFFIC		LINE DIAGRAM	TRAFFIC			PAVEMENT DATA
FUNCT CLASS	HWY SYS	HPMS SAMPLE	PRKG. REST.	COM/IND ACCESS		CONTROL	COM/IND ACCESS	PRKG. REST.	
Rural Major Collector	State Secondary				SIGN: WOOLFORD 8 50				
					PT 8 46				
					8 40 60" RCMP				
					45°				
					PC 8 20				
					RTL ON SHLD				
					STEAMBOAT RD				
					CO 84 8 12				
					CHURCH 8 10				
					ON SHLD				
					8 07 2-36" CMP				
					ACCEL				
									24'I
					8 03				2-10'I SHLDS
									2 ML

SHA 51.3 - 8 Revised
4.83

MARYLAND STATE HIGHWAY ADMINISTRATION

ROAD INVENTORY SHEET

Party Chief S. SNYDER
Recorder E. FISHER
Assistant REWRITTEN 6.7.99
Map No./Dir. I 14 / NE
State Coordinates

Road No. MD 16
Road Name TAYLORS ISLAND RD
County DORCHESTER
Date 6.2.99
Sheet No. 15 OF 47

TRAFFIC CODES
TRAFFIC CONTROLS: STOP SIGN-SS, TRAFFIC LIGHT=T.L., FLASHING RED BALL=F.R.

TRAFFIC CODES
PARKING RESTRICTIONS: A.M. PEAK, P.M. PEAK, A.M./P.M. PEAK, NO PARKING ANYTIME=N.P., COMM/IND. ACCESS=E

SYSTEM				TRAFFIC		LINE DIAGRAM	TRAFFIC			PAVEMENT DATA
	FUNCT CLASS	HWY SYS	HPMS SAMPLE	PREG. REST.	COM/IND ACCESS		CONTROL	COM/IND ACCESS	PREG. REST.	
	Rural Major Collector	State	Secondary			SHLD 8 92 2-36" CMP 18" DEPTH GR ATL 8 90 35 8 68 PC (OLD TRINITY CHURCH RD) 8 59 CO 83 8 57				24'I 2-10'I SHLDS 2 ML

COUNTY DORCHESTER ROAD NO. MD 16 PAGE 16 OF 47

SYSTEM: FUNCT CLASS; HWY SYS; NHS; SAMPLE
TRAFFIC: PREG REST; COM/IND ACCESS

LINE DIAGRAM

TRAFFIC: CHURCH; COM/IND ACCESS; PREG. REST.

PAVEMENT DATA

Rural Major Collector
State Secondary

9.38 30" CMP

Church Creek

Corporate Limits of

9.29 2-48" CMP

9.08 ACCEL ON SHLD

BUTTONS NECK RD

8.99 CO 82 PT

35°

RTL ON SHLD

24' I
2-10' I SHLDS
2 ML

SHA 51.3 - 8 Revised
4.83

MARYLAND STATE HIGHWAY ADMINISTRATION

ROAD INVENTORY SHEET

Party Chief S. SNYDER
Recorder E. FISHER
Assistant RESURVEY 6.7.99
Map No./Dir. I-H / NE
State Coordinates

Road No. MD 16
Road Name TAYLORS ISLAND RD / CHURCH CREEK RD
County DORCHESTER
Date 6.2.99
Sheet No. 17 OF 47

TRAFFIC CODES
TRAFFIC CONTROLS: STOP SIGN-SS, TRAFFIC LIGHT=T.L., FLASHING RED BALL=F.R.

TRAFFIC CODES
PARKING RESTRICTIONS: A.M. PEAK, P.M. PEAK, A.M./P.M. PEAK, NO PARKING ANYTIME=N.P., COMM/IND. ACCESS=E

SYSTEM: FUNCT CLASS	SYSTEM: HWY. SYS	SYSTEM: HPMS SAMPLE	TRAFFIC: PREG. REST.	TRAFFIC: COMM/IND ACCESS	LINE DIAGRAM	TRAFFIC: CONTROL	TRAFFIC: COMM/IND ACCESS	TRAFFIC: PREG. REST.	PAVEMENT DATA
									22'I
					CHURCH 9 79				2-3'I SHLDS
									2ML
					9 77				X
					RD				
					CREEK				
									22'I
									3'I SHLD LT
									2'I SHLD RT
									JC-ET
					CHURCH				2ML
					VFD 9 58				X
									24'I
					9 57 P.O. CHURCH CR				2-3'I SHLDS
					WHITE HAVEN DR / GOLDEN HILL RD				2ML
					CO 81 9 56 MD 335				X

COUNTY DORCHESTER ROAD NO. MD 16 PAGE 18 OF 47

SYSTEM: FUNCT CLASS	SYSTEM: HWY SYS	SYSTEM: NHS & STRAHNET	TRAFFIC: PREG REST	TRAFFIC: COM/IND ACCESS	LINE DIAGRAM	TRAFFIC: CONTROL	TRAFFIC: COM/IND ACCESS	TRAFFIC: PREG. REST.	PAVEMENT DATA
Rural Minor Arterial	State Secondary				10 55 50 MPH				
					10 28		E		24'I
									2-7'I SHLDS
									2 ML
					10 25		↑	X	
							3E		
							↓		
					10 18				
					CORP Limits 10 12 Church Creek				
					REC PARK 9 91				
									22'I
									2-3'I SHLDS
									2ML

SHA 51.3 - 8 Revised
4.83

MARYLAND STATE HIGHWAY ADMINISTRATION

ROAD INVENTORY SHEET

Party Chief S. SNYDER
Recorder E. FISHER
Assistant RewRitten 6.7.99
Map No./Dir. I 14 / NE
State Coordinates

Road No. MD 16
Road Name CHURCH CREEK RD
County DORCHESTER
Date 6.2.99
Sheet No. 19 OF 47

TRAFFIC CODES
TRAFFIC CONTROLS: STOP SIGN-SS, TRAFFIC LIGHT=T.L., FLASHING RED BALL=F.R.

TRAFFIC CODES
PARKING RESTRICTIONS: A.M. PEAK, P.M. PEAK, A.M./P.M. PEAK, NO PARKING ANYTIME=N.P., COMM/IND. ACCESS=E

SYSTEM				TRAFFIC		LINE DIAGRAM			TRAFFIC			PAVEMENT DATA
	FUNCT CLASS	HWY. SYS	HPMS SAMPLE	PREG. REST.	COM/IND ACCESS				CONTROL	COM/IND ACCESS	PREG. REST.	
	Rural Minor Arterial	State Secondary				PLANTATION RD						
						CO 78	1097					
							1068	36" CMP				
						SIGN: CHURCH CREEK	1057					
						BRANNOCK NECK RD						
						CO 79	1056					24'I
												2-7'I SHLDS
												2 ML

COUNTY DORCHESTER ROAD NO. MD 16 PAGE 20 OF 47

SYSTEM				TRAFFIC		LINE DIAGRAM	TRAFFIC				PAVEMENT DATA
FUNCT CLASS	HWY SYS	NHAS SAMPLE		PREG REST.	COM/IND ACCESS		CONFIG	COM/IND ACCESS	PREG. REST.		
Rural Minor Arterial	State Secondary					12 69 PT 30° 12 36 PC 12 16 48" CMP 11 51 36" CMP HAYLAND ACRES CO 474 11 15					24'I 2-1' I SHDS 2mc

SHA 51.3 - 8 Revised
4.83

MARYLAND STATE HIGHWAY ADMINISTRATION

ROAD INVENTORY SHEET

Party Chief J. SNYDER
Recorder E. FISHER
Assistant REWRITTEN 6.7.99
Map No./Dir. I14, I15 / NE
State Coordinates 1001 - 232

Road No. MD 16
Road Name CHURCH CREEK RD
County DORCHESTER
Date 6-2-99
Sheet No. 21 OF 47

TRAFFIC CODES
TRAFFIC CONTROLS: STOP SIGN=SS, TRAFFIC LIGHT=T.L., FLASHING RED BALI=F.R.

TRAFFIC CODES
PARKING RESTRICTIONS: A.M. PEAK, P.M. PEAK, A.M./P.M. PEAK, NO PARKING ANYTIME=N.P., COMM/IND. ACCESS=E

SYSTEM				TRAFFIC		LINE DIAGRAM	TRAFFIC			PAVEMENT DATA
FUNCT CLASS	HWY. SYS.	HPMS SAMPLE	PREG. REST.	COM/IND. ACCESS		CONTROL	COM/IND. ACCESS	PREG. REST.	
Rural Minor Arterial	State	Secondary			PT 1353				
					A 1351				
					30°				
					PC 1344 40 MPH				
					PIG NECK RD				
					CO 71 1291 2-CBC 4'X2'X40' L X W X D				
									24'I
									2-7'ISHLDS
									2ML

COUNTY Dorchester ROAD NO. MD 16 PAGE 22 OF 47

SYSTEM			TRAFFIC		LINE DIAGRAM	TRAFFIC			PAVEMENT DATA
FUNCT. CLASS	HWY SYS	HPMS SAMPLE	PRKG. REST.	COM/IND ACCESS		CONTROL	COM/IND ACCESS	PRKG. REST.	
Rural Minor Arterial	State Secondary				(PAXMORE LA)				
					MU 1028 14 00 SCH-HIB	FY			
					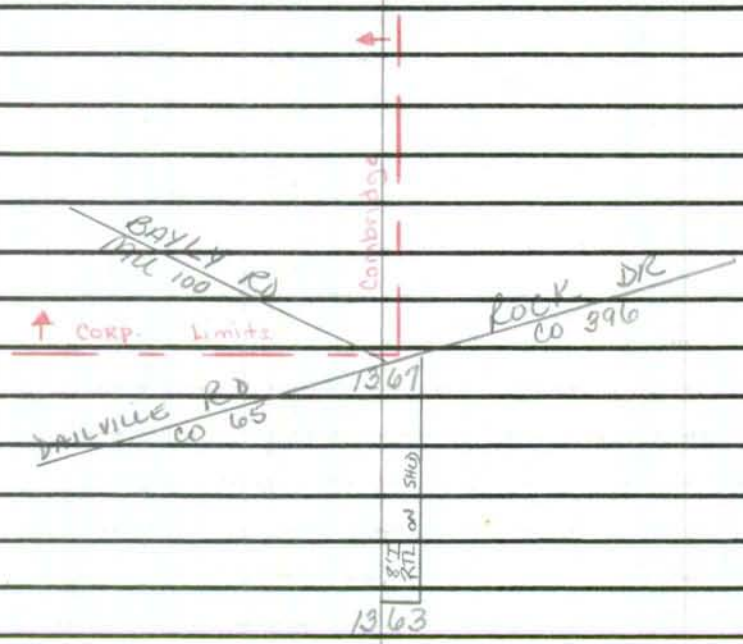				
					13 57 SIGN: WELCOME TO CAMBRIDGE				
									24' I
									2-7' I SHLDS
									2ML

SHA 51.3 - 8 Revised
4.83

MARYLAND STATE HIGHWAY ADMINISTRATION

ROAD INVENTORY SHEET

Party Chief S. SNYDER
Recorder E. FISHER
Assistant RUWRITTEN 6.7.99
Map No./Dir. I 15 / NE
State Coordinates

Road No. MD 16
Road Name CHURCH CREEK RD
County DORCHESTER
Date 6-2-99
Sheet No. 23 OF 47

TRAFFIC CODES
TRAFFIC CONTROLS: STOP SIGN-SS, TRAFFIC LIGHT=T.L., FLASHING RED BALL=F.R.

TRAFFIC CODES
PARKING RESTRICTIONS: A.M. PEAK, P.M. PEAK, A.M./P.M. PEAK, NO PARKING ANYTIME=N.P., COMM/IND. ACCESS=E

SYSTEM: FUNCT CLASS	SYSTEM: HWY. SYS.	SYSTEM: HPMS SAMPLE	TRAFFIC: PRKG. REST.	TRAFFIC: COM/IND. ACCESS	LINE DIAGRAM	TRAFFIC: CONTROL	TRAFFIC: COM/IND. ACCESS	TRAFFIC: PRKG. REST.	PAVEMENT DATA
Urban Other Principal Arterial	State Secondary				14 21				
				E	14 17				
					LTL ON MED		4' JS		2-12'I
									12'I PNT MED CLT
									2-2'I SHLDS OUT
									JC OUT RT
					CHESAPEAKE ST EGYPT RD				2ML
					MU 305 14 13 MU 0455				X
					LTL ON SHLD				
					14 08				2-12'I
									12'I PNT MED CLT
									2-2'I SHLDS OUT
									2ML
					14 04				X
									2-12'I
									0'I PNT MED ON TAPER TO 12'I PNT MED
									2-6'I SHLDS OUT
									2ML
					14 01				X

COUNTY Dorchester ROAD NO. MD 16 PAGE 24 OF 47

SYSTEM: FUNCT. CLASS	SYSTEM: HWY SYS	SYSTEM: HPMS SAMPLE	TRAFFIC: PRKG. REST.	TRAFFIC: COM/IND ACCESS	LINE DIAGRAM	TRAFFIC: CONTROL	TRAFFIC: COM/IND ACCESS	TRAFFIC: PRKG. REST.	PAVEMENT DATA
Urban Other Principal Arterial	State Secondary	K 20016000 1468							SEE NEXT PG
					14 65			X	
					LTL ON SHLD				2-12'I
									12'I PNT MED
					RACE RD MU 341				2-2'I SHLDS OUT
									2ML
					14 60 MAPPLE DAM RD MU 0903	FY		X	
					14 59				
					LTL ON SHLD				
					14 50				
							4'		
					14 46 SCH-HIB	FY	JS		
				E	14 41				
					CAMBRIDGE SO. TECH CTR + HS				
					14 32		E		
									2-12'I
									12'I PNT MED CLT
									2-2'I SHLDS OUT
									JC OUT RT
									2ML

SHA 51.3 - 8 Revised
4.83

MARYLAND STATE HIGHWAY ADMINISTRATION

ROAD INVENTORY SHEET

Party Chief J. SNYDER
Recorder E. FISHER
Assistant REWRITTEN 6.7.99
Map No./Dir. I 15 / NE
State Coordinates

Road No. MD 16
Road Name CHURCH CREEK RD
County DORCHESTER
Date 6-2-99
Sheet No. 25 OF 47

TRAFFIC CODES
TRAFFIC CONTROLS: STOP SIGN-SS, TRAFFIC LIGHT=T.L., FLASHING RED BALI=F.R.

TRAFFIC CODES
PARKING RESTRICTIONS: A.M. PEAK, P.M. PEAK, A.M./P.M. PEAK, NO PARKING ANYTIME=N.P., COMM/IND. ACCESS=E

SYSTEM				TRAFFIC		LINE DIAGRAM	TRAFFIC			PAVEMENT DATA
FUNCT CLASS	HWY. SYS.	HPMS SAMPLE		PREG. REST.	COM/IND ACCESS		CONTROL	COM/IND ACCESS	PREG. REST.	
Urban Other Principal Arterial	State	Secondary	20016000014888			ACCEL ON SHLD / DECEL ON SHLD				
						15 21				
						14 86 50MPH				
						14 80				
						14 78 2-60" CMP				
			20016000013468			SCHS - HEB 14 73	FY		X	24' I 2-9' I SHLDS 2 ML 2-12' I 12' I ANTHED ON TAPER TO 0' 2-2' I SHLDS OUT 2 ML

COUNTY DORCHESTER ROAD NO. MD 16 PAGE 26 OF 47

SYSTEM: FUNCT. CLASS	SYSTEM: HWY SYS	SYSTEM: NPMS SAMPLE	TRAFFIC: PRKG. REST.	TRAFFIC: COM/IND ACCESS	LINE DIAGRAM	TRAFFIC: CONTROL	TRAFFIC: COM/IND ACCESS	TRAFFIC: PRKG. REST.	PAVEMENT DATA
Rural Minor Arterial					15 88				
					RTL ON SHLD / JC-RT ACCEL ON SHLD				
					RD				
X					WOODS CO 15 80 175				
		X			Corp Limits 15 62 Cambridge				
Urban Other Principal Arterial	State Secondary				15 55 APTS		E		
					JC-RT				
					RTL/ACCEL ON SHLD / RTL/ACCEL ON SHLD				
		20016 0001488		2E	15 33				
					STONE BOUNDARY RD				
					MU 15 30 1370				
					ACCEL ON SHLD / RTL ON SHLD				
									24'I
									2-9'I SHLDS
									2ML

SHA 51.3 - 8 Revised
4.83

MARYLAND STATE HIGHWAY ADMINISTRATION

ROAD INVENTORY SHEET

Party Chief S. SNYDER
Recorder E. FISHER
Assistant R. WRITTEN 6.7.99
Map No./Dir. I-15 / NE
State Coordinates

Road No. MD 16
Road Name CHURCH CREEK RD
County DORCHESTER
Date 6-2-99
Sheet No. 27 OF 47

TRAFFIC CODES
TRAFFIC CONTROLS: STOP SIGN-SS, TRAFFIC LIGHT=T.L., FLASHING RED BALL=F.R.

TRAFFIC CODES
PARKING RESTRICTIONS: A.M. PEAK, P.M. PEAK, A.M./P.M. PEAK, NO PARKING ANYTIME=N.P., COMM/IND. ACCESS=E

SYSTEM				TRAFFIC		LINE DIAGRAM	TRAFFIC			PAVEMENT DATA
	FUNCT CLASS	HWY. SYS.	HPMS SAMPLE	PRKG. REST.	COM/IND. ACCESS		CONTROL	COM/IND. ACCESS	PRKG. REST.	
	Rural Minor Arterial	State Secondary	200160001654		E					

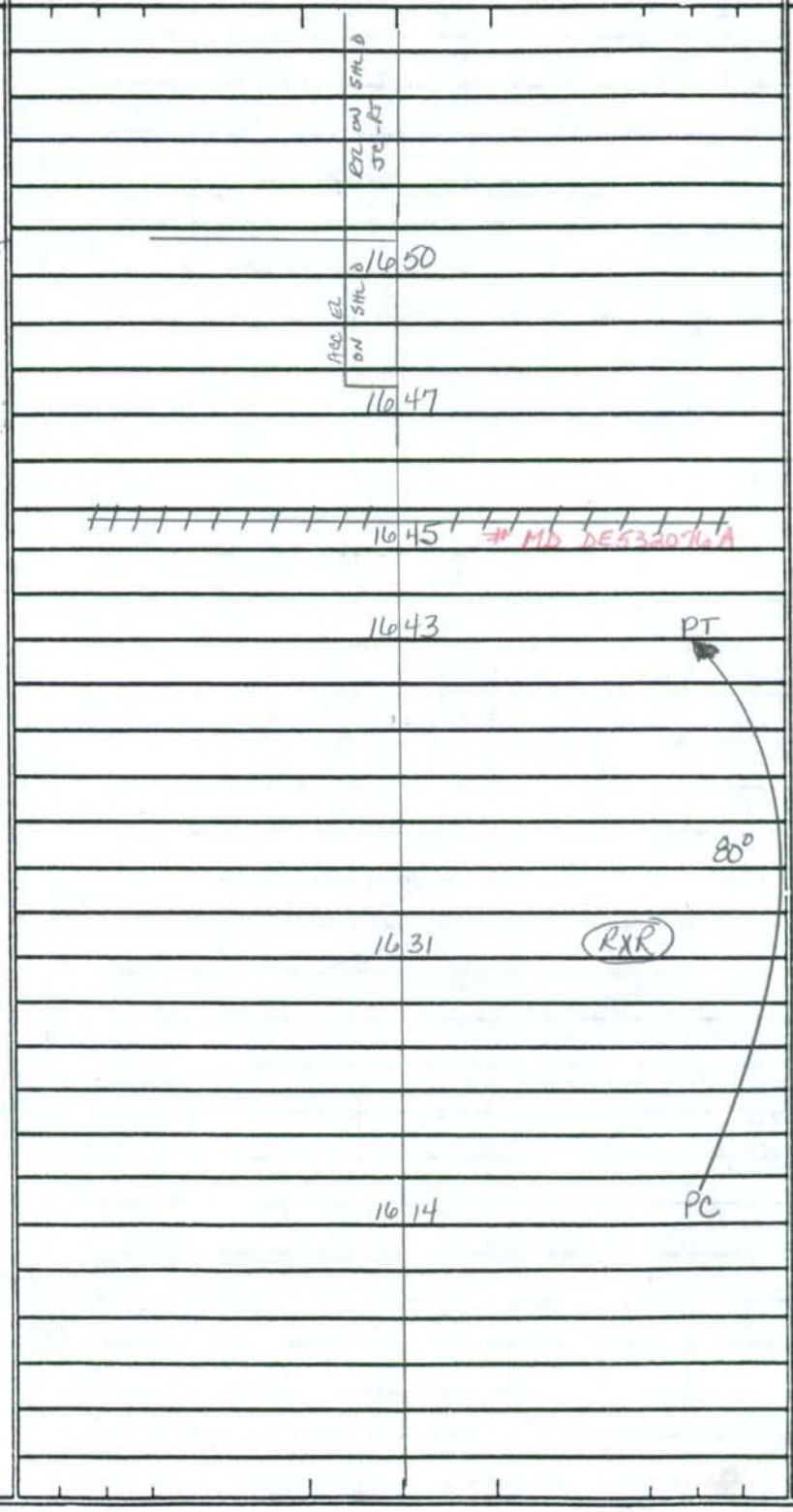

24'I
29'I SHLDS
2ML

COUNTY Dorchester ROAD NO. MD 16 PAGE 28 OF 47

SYSTEM: FUNCT. CLASS	SYSTEM: HWY SYS	SYSTEM: HPMS SAMPLE	TRAFFIC: PRKG. REST.	TRAFFIC: COM/IND ACCESS	LINE DIAGRAM	TRAFFIC: CONTROL	TRAFFIC: COM/IND ACCESS	TRAFFIC: PRKG. REST.	PAVEMENT DATA
					RT L ON SHLD				
					16 84 36" CMP				
				E	16 78		E		
									2-12'I
									12'I PNT MED CLT
									2-10'I SHLDS OUT
									JC-LT OUT
					AIRPAX RD				2ML
					MU 0025 16 72				
									2-12'I
									12'I PNT MED
					LTL ON MED				10'I SHLD RT
									2'I SHLD LT
									JC-LT OUT
									2ML
					16 69				
									2-12'I
									0'I PNT MED ON TAPER TO 12'I PNT MED
									2-4'I SHLDS OUT
									JC-LT OUT
									2ML
Rural Minor Arterial	State Secondary				16 62				
					RTL ON SHLD				
					CHESAPEAKE DR				
					MU 0302 16 60				
		20016000 1654			BXR SIGN 16 59				
					RTL ON SHLD				
									24'I
									2-9'I SHLDS
									2ML

SHA 51.3 - 8 Revised
4.83

MARYLAND STATE HIGHWAY ADMINISTRATION

ROAD INVENTORY SHEET

Party Chief S. SNYDER
Recorder E. FISHER
Assistant REWRITTEN 6.7.99
Map No./Dir. I 15 / NE
State Coordinates

Road No. MD 16
Road Name CHURCH CREEK RD / MT HOLLY RD
County DORCHESTER
Date 6-2-99
Sheet No. 29 OF 47

TRAFFIC CODES
TRAFFIC CONTROLS: STOP SIGN-SS, TRAFFIC LIGHT=T.L., FLASHING RED BALI=F.R.

TRAFFIC CODES
PARKING RESTRICTIONS: A.M. PEAK, P.M. PEAK, A.M./P.M. PEAK, NO PARKING ANYTIME=N.P., COMM/IND. ACCESS=E

SYSTEM FUNCT CLASS	SYSTEM HWY. SYS.	SYSTEM HPMS SAMPLE	TRAFFIC PREG. REST.	TRAFFIC COM/IND ACCESS
Rural Minor Art.	State Secondary			
	US 50			
Rural Minor Arterial	State Secondary			

LINE DIAGRAM



TRAFFIC CONTROL	TRAFFIC COM/IND ACCESS	TRAFFIC PREG. REST.	PAVEMENT DATA
			2-14'I
			60'GRS MED ON TAPER TO 1'E MED
			10'I SHLD RT OUT
			4'I SHLD RT ON JC-RT OUT
			2 ML
TL			
			SEE INVENTORY of US 50
TL			
			48'I
E			10'I SHLD LT
			JC LT
			4ML

SYSTEM			TRAFFIC		LINE DIAGRAM	TRAFFIC			PAVEMENT DATA
FUNCT. CLASS	HWY SYS	HPMS SAMPLE	PRKG. REST.	COM/IND ACCESS		CONTROL	COM/IND ACCESS	PRKG. REST.	
Rural Minor Arterial	State Secondary				PT 1984				
					1983 CBC L X W X D 8' X 82' X 15'				
					30°				
					PC 1972				
									24'I
									2-8'I SHLDS
									2mL
					1967 50 MPH		E		X
					ON SHLD				
									24'I
									12'I SHLD RT
					1961				4'I SHLD LT
					DEC EL ON SHLD				JC-RT
									2mL
					H 1960				X
					10'				2-14'I
									60' GRS MED ON TAPER TO 1'K MED
					SPUR ACC EL				10'I SHLD OUT RT
									4'I SHLD OUT LT
									JC-OUT RT 2mL

SHA 51.3 - 8 Revised
4.83

MARYLAND STATE HIGHWAY ADMINISTRATION

ROAD INVENTORY SHEET

Party Chief S. SNYDER
Recorder E. FISHER
Assistant Rewritten 6.7.99
Map No./Dir. I 15 / NE
State Coordinates

Road No. MD 16
Road Name MT Holly RD
County DORCHESTER
Date 6.2.99
Sheet No. 31 OF 47

TRAFFIC CODES
TRAFFIC CONTROLS: STOP SIGN-SS, TRAFFIC LIGHT=T.L., FLASHING RED BALL=F.R.

TRAFFIC CODES
PARKING RESTRICTIONS: A.M. PEAK, P.M. PEAK, A.M./P.M. PEAK, NO PARKING ANYTIME=N.P., COMM/IND. ACCESS=E

SYSTEM				TRAFFIC		LINE DIAGRAM	TRAFFIC			PAVEMENT DATA
	FUNCT CLASS	HWY. SYS.	HPMS SAMPLE	PRKG. REST.	COM/IND. ACCESS		CONTROL	COM/IND. ACCESS	PRKG. REST.	
	Rural Minor Arterial	State Secondary				10'I ACCEL ON SHLD				
						2035				
						SHLD ON				
						2025				
						10'I ACCEL/RTL				
						WOODLAND ACRES				
						2018 CO 366				
						SHLD ON RTL 8'I				
						2009				
										24'I
										2-8'I SHLDS
										2ML

SYSTEM			TRAFFIC		LINE DIAGRAM	TRAFFIC			PAVEMENT DATA
FUNCT CLASS	HWY SYS	HPMS SAMPLE	PRKG REST	COM/IND ACCESS		CONTROL	COM/IND ACCESS	PRKG. REST.	
Rural Minor Arterial	State Secondary				RTL ON SHLD				
					20 86				
					20 69				
				2E	20 67				
					8'I RTL ON SHLD				
					CEDAR GROVE RD				
					CO 221 20 60				
					ACC/RTL ON SHLD				
					20 51				
					8'I ACCEL ON SHLD				
					8'I				
					OXSTER SHELL POINT RD				CHATEAU RD
					CO 407 20 44				CO 220
					10'I ACCEL ON SHLD				24'I
					10'I RTL ON SHLD				2-8'I SHLDS
									2 ML

SHA 51.3 - 8 Revised
4.83

MARYLAND STATE HIGHWAY ADMINISTRATION

ROAD INVENTORY SHEET

Party Chief: S. SNYDER
Recorder: E. FISHER
Assistant: REWRITTEN 6.7.99
Map No./Dir.: I15 / NE
State Coordinates:

Road No.: MD 16
Road Name: MT Holly RD
County: DORCHESTER
Date: 6.2.99
Sheet No.: 33 OF 47

TRAFFIC CODES
TRAFFIC CONTROLS: STOP SIGN-SS, TRAFFIC LIGHT=T.L., FLASHING RED BALL=F.R.

TRAFFIC CODES
PARKING RESTRICTIONS: A.M. PEAK, P.M. PEAK, A.M./P.M. PEAK, NO PARKING ANYTIME=N.P., COMM/IND. ACCESS=E

SYSTEM: FUNCT CLASS	SYSTEM: HWY. SYS.	SYSTEM: HPMS SAMPLE	TRAFFIC: PRKG. REST.	TRAFFIC: COM/IND ACCESS	LINE DIAGRAM	TRAFFIC: CONTROL	TRAFFIC: COM/IND ACCESS	TRAFFIC: PRKG. REST.	PAVEMENT DATA
Rural Minor Arterial	State Secondary				RTL/ACC on SHLD				
					RYANS RUN				
					CO 557 — 21 33				
					RTL/ACC on SHLD				
					BELLE AIRE RD				
					CO 226 — 21 20				
					ACCEL on SHLD; ACC on SHLD				
					AEBERLE RD				
					21 13 — CO 224				
					21 11				
					SHLD				
					ON				
					21 02 — CBC				
					RTL				24'I
									2-8'I SHLDS
									2ML

COUNTY Dorchester ROAD NO. MD 16 PAGE 34 OF 47

SYSTEM: FUNCT CLASS; HWY SYS; HPMS SAMPLE

TRAFFIC: PREG REST.; COM/IND ACCESS

LINE DIAGRAM

TRAFFIC: CRITERIA; COMM/IND ACCESS; PREG. REST.

PAVEMENT DATA

Rural Minor Arterial
State Secondary

21 6A
SHLD on AC PEL
(INDIAN CREEK RD)
21 61 508
CO
SHLD on RTL
21 51
SHLD on RTL
BEACH HAVEN RD
CO 227
21 42
SHLD on
21 38
2E
RTL/ACC

24'I
2-8'I SHLDS
2mc

SHA 51.3 - 8 Revised
4.83

MARYLAND STATE HIGHWAY ADMINISTRATION

ROAD INVENTORY SHEET

Party Chief S. SNYDER
Recorder E. Fisher
Assistant Rewritten 6.7.99
Map No./Dir. I15 / NE
State Coordinates

Road No. MD 16
Road Name MT Holly RD
County DORCHESTER
Date 6.2.99
Sheet No. 35 OF 47

TRAFFIC CODES
TRAFFIC CONTROLS: STOP SIGN-SS, TRAFFIC LIGHT=T.L., FLASHING RED BALL=F.R.

TRAFFIC CODES
PARKING RESTRICTIONS: A.M. PEAK, P.M. PEAK, A.M./P.M. PEAK, NO PARKING ANYTIME=N.P., COMM/IND. ACCESS=E

SYSTEM: FUNCT CLASS	SYSTEM: HWY. SYS.	SYSTEM: HPMS SAMPLE	TRAFFIC: PREG. REST.	TRAFFIC: COM/IND ACCESS	LINE DIAGRAM	TRAFFIC: CONTROL	TRAFFIC: COM/IND ACCESS	TRAFFIC: PREG. REST.	PAVEMENT DATA
Rural Minor Arterial	State Secondary				ACCL on SHLD SPRINGDALE RD 2208 CO 228 SHLD on SHLD SHLD RTL on SHLD 2200 on RTL/ACCEL INDIAN GRANT RD CO 520 2192 SHLD on SHLD ACCEL on SHLD 2184 2181 CBC L x W x D 12' x 48' x 8'				24'I 2-8'I SHLDS 2mL

COUNTY Dorchester ROAD NO. MD 16 PAGE 36 OF 47

SYSTEM: FUNCT CLASS; HWY SYS; NHMS SAMPLE | TRAFFIC: PKG REST; COM/IND ACCESS

LINE DIAGRAM

TRAFFIC: RESIDENTIAL; COM/IND ACCESS; PKG. REST.

PAVEMENT DATA

Rural Minor Arterial
State Secondary

2303 30" CP

2297 30" CP

2225 RTL ON SHLD

Fox Run
CO 519

2218 SHLD ON

2215 RTL ACCEL ON SHLD

ACCEL

24'I
2-8'I SHLDS
2 PTL

SHA 51.3 - 8 Revised
4.83

MARYLAND STATE HIGHWAY ADMINISTRATION

ROAD INVENTORY SHEET

Party Chief S. SNYDER
Recorder E. FISHER
Assistant REWRITTEN 6.7.99
Map No./Dir. I 15 / NE
State Coordinates

Road No. MD 16
Road Name MT HOLLY RD
County DORCHESTER
Date 6.2.99
Sheet No. 37 OF 47

TRAFFIC CODES
TRAFFIC CONTROLS: STOP SIGN-SS, TRAFFIC LIGHT=T.L., FLASHING RED BALL=F.R.

TRAFFIC CODES
PARKING RESTRICTIONS: A.M. PEAK, P.M. PEAK, A.M./P.M. PEAK, NO PARKING ANYTIME=N.P., COMM/IND. ACCESS=E

SYSTEM				TRAFFIC		LINE DIAGRAM			TRAFFIC			PAVEMENT DATA
	FUNCT CLASS	HWY. SYS	NHAS SAMPLE	PREG. REST.	COM/IND ACCESS				CONTROL	COM/IND ACCESS	PREG. REST.	
							SHLD					
							on	SHLD				
						(SECRETARY RD)	RT					
						MD 14	23	52				
												24'I
								on				10'I SHLD RT
								RT				8'I SHLD LT
												2 ML
							23	45				X
							SHLD					
							on					
							RT/ACC					
						GREEN POINT RD						
						CO 230	23	29				
							SHLD					
							on					
							ACC					
							23	19				
												24'I
												2-8'I SHLDS
												2 ML

Rural Minor Arterial
State Secondary

SYSTEM			TRAFFIC		LINE DIAGRAM	TRAFFIC			PAVEMENT DATA
FUNCT CLASS	HWY SYS	HPMS SAMPLE	PRKG REST	COM/IND ACCESS		CONTROL	COM/IND ACCESS	PRKG. REST.	
Rural Minor Arterial	State Secondary								

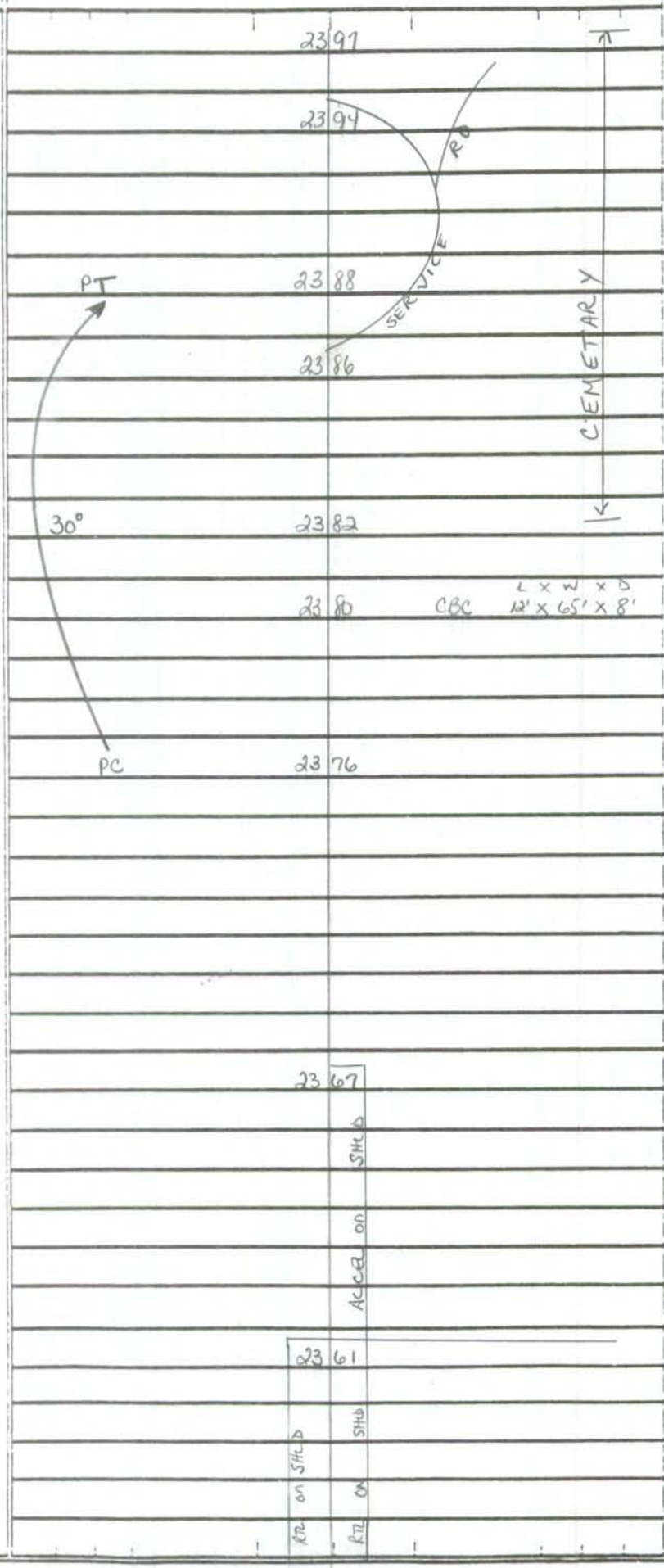

24'I
2-8'I SHLDS
2 mL

24'I
10'I SHLD RT
8'I SHLD LT
2 mL

SHA 51.3 - 8 Revised
4.83

MARYLAND STATE HIGHWAY ADMINISTRATION

ROAD INVENTORY SHEET

Party Chief S. SNYDER
Recorder E. FISHER
Assistant REWRITTEN 6.7.99
Map No./Dir. I 15 / NE
State Coordinates

Road No. MD 16
Road Name MT. Holly RD
County Dorchester
Date 6.2.99
Sheet No. 39 OF 47

TRAFFIC CODES
TRAFFIC CONTROLS: STOP SIGN-SS, TRAFFIC LIGHT=T.L., FLASHING RED BALI=F.R.

PARKING RESTRICTIONS: A.M. PEAK, P.M. PEAK, A.M./P.M. PEAK, NO PARKING ANYTIME=N.P., COMM/IND. ACCESS=E

SYSTEM: FUNCT CLASS	SYSTEM: HWY SYS	SYSTEM: HPMS SAMPLE	TRAFFIC: PREG. REST.	TRAFFIC: COM/IND ACCESS
Rural Minor Arterial	State Secondary			
Rural Local				

LINE DIAGRAM

TRAFFIC: CONTROL	TRAFFIC: COM/IND ACCESS	TRAFFIC: PREG. REST.	PAVEMENT DATA
			22' I
			2 ML
		X	
			2-15' I
			JC-C in & out
			4' J MED
			2 ML
		X	
			24' I
			10' I SHLD RT
			3' I SHLD LT
			JC-LT
			2 ML
		X	
			24' I
			2-10' I SHLDS
			2 ML
		X	
			24' I
			2-8' I SHLDS
			2 ML

24 45 40 MPH
45°
24 44
24 43
EAST NEW MARKET BYPASS
SAME SPUR
24 41 MD 392 90°
ACC ON SHLD
24 38
24 34
24 31

COUNTY Dorchester ROAD NO. MD 16 PAGE 40 OF 47

SYSTEM				TRAFFIC			LINE DIAGRAM	TRAFFIC				PAVEMENT DATA
FUNCT CLASS	HWY SYS	NHS	SAMPLE	PREG REST	COM/IND ACCESS			SCHOOL	COM/IND	ACCESS	PREG. REST.	
X Rural Major collector							UNDER CONSTRUCTION					20 I
												2 ML
							(EAST NEW MARKET) CO 497 55 24 89	SS			X	
							24 82 25 MPH					
							Corp limits 24 80 East New Market					
							CREAMERY RD CO 343 24 72					
							24 71 SIGN: EAST NEW MARKET					
							HERITAGE RD TRAILER PARK 24 53					
												22 I
												2 ML
Rural Local												
State Secondary												

SHA 51.3 - 8 Revised
4.83

MARYLAND STATE HIGHWAY ADMINISTRATION

ROAD INVENTORY SHEET

Party Chief S SNYDER
Recorder E. FISHER
Assistant REWRITTEN 6.7.99
Map No./Dir. I 15 / NE
State Coordinates

Road No. MD 16
Road Name MAIN ST / East New Market Ellwood Rd)
County DORCHESTER
Date 6.2.99
Sheet No. 41 OF 47

TRAFFIC CODES
TRAFFIC CONTROLS: STOP SIGN-SS, TRAFFIC LIGHT=T.L., FLASHING RED BALI=F.R.

TRAFFIC CODES
PARKING RESTRICTIONS: A.M. PEAK, P.M. PEAK, A.M./P.M. PEAK, NO PARKING ANYTIME=N.P., COMM/IND. ACCESS=E

SYSTEM				TRAFFIC		LINE DIAGRAM	TRAFFIC			PAVEMENT DATA
	FUNCT CLASS	HWY SYS	HPMS SAMPLE	PKG. REST.	COM/IND ACCESS		CONTROL	COM/IND ACCESS	PKG. REST.	
	Rural Major Collector	State Secondary				Sign: East New Market 25 36				
						East New Market (Ellwood Rd) 25 34 35 MPH				
						Corp Limits 25 27 East New Market				
				E		25 25				22' I
										2 ML
				^		25 23		^		
				4'				4'		
				JS				JS		
						25 18 VFD				28' I
										JC-C
				V		ACADEMY RD RAILROAD AVE				2 ML
						MD 25 17 14	SS FR	V		
						25 15				
						UNDER CONSTRUCTION				
										20' I
										2 ML

NO PKG

SYSTEM			TRAFFIC		LINE DIAGRAM	TRAFFIC			PAVEMENT DATA
FUNCT. CLASS	HWY SYS	HPMS SAMPLE	PRKG REST.	COM/IND ACCESS		CONTROL	COM/IND ACCESS	PRKG. REST.	
Rural Major Collector	State Secondary				25 99 45 mPH				
					25 97 PT				
					PEA Hill RD CO 322				
					25 94				
					130 30°				
					25 90 PC				
					PT 25 71				
					30°				
					PC 25 68				
									22' I
									2 ML

SHA 51.3 - 8 Revised
4.83

MARYLAND STATE HIGHWAY ADMINISTRATION

ROAD INVENTORY SHEET

Party Chief S. SNYDER
Recorder E. FISHER
Assistant Rewritten 6.7.99
Map No./Dir. I15 / NE
State Coordinates

Road No. MD 16
Road Name (East New Market Ellwood Rd)
County DORCHESTER
Date 6.2.99
Sheet No. 43 OF 47

TRAFFIC CODES
TRAFFIC CONTROLS: STOP SIGN-SS, TRAFFIC LIGHT=T.L., FLASHING RED BALL=F.R.

TRAFFIC CODES
PARKING RESTRICTIONS: A.M. PEAK, P.M. PEAK, A.M./P.M. PEAK, NO PARKING ANYTIME=N.P., COMM/IND. ACCESS=E

SYSTEM				TRAFFIC		LINE DIAGRAM	TRAFFIC			PAVEMENT DATA
	FUNCT CLASS	HWY SYS	HPMS SAMPLE	PREG. REST.	COM/IND ACCESS		CONTROL	COM/IND ACCESS	PREG. REST.	
	Rural Major Collector	State Secondary				PT 26 88 30° PC 26 82 35 MPH SANDY KNOLL RD / CO 743 26 74 BAKER RD / CO 324 26 71				22'I 2ML

SYSTEM			TRAFFIC		LINE DIAGRAM	TRAFFIC			PAVEMENT DATA
FUNCT. CLASS	HWY SYS	HPMS SAMPLE	PRKG. REST.	COM/IND ACCESS		CONTROL	COM/IND ACCESS	PRKG. REST.	

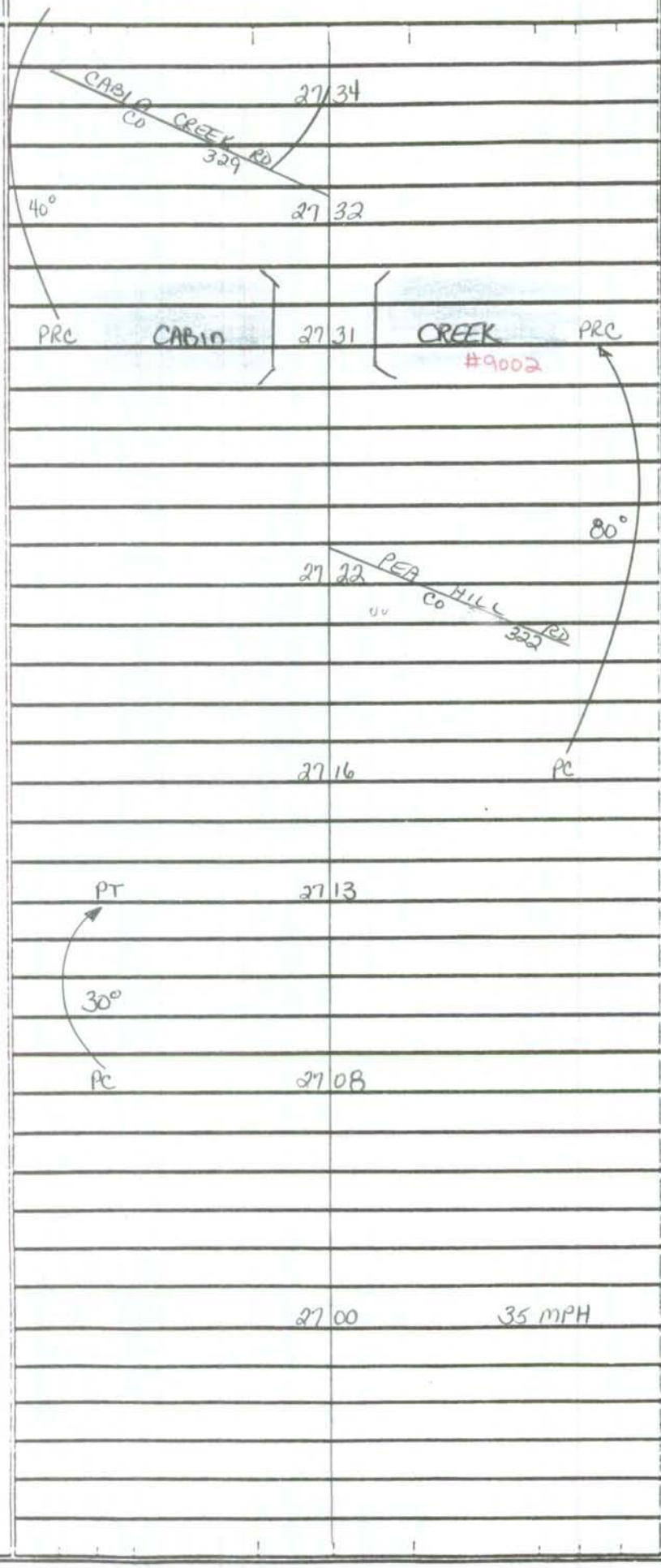

Rural Major Collector
State Secondary

22' I
2 ML

SHA 51.3 - 8 Revised
4.83

MARYLAND STATE HIGHWAY ADMINISTRATION

ROAD INVENTORY SHEET

Party Chief S. SNYER
Recorder E. FISHER
Assistant REWRITTEN 6.7.99
Map No./Dir. I 15 / NE
State Coordinates

Road No. MD 16
Road Name (East New Market Ellwood Rd)
County DORCHESTER
Date 6.2.99
Sheet No. 45 OF 47

TRAFFIC CODES
TRAFFIC CONTROLS: STOP SIGN-SS, TRAFFIC LIGHT=T.L., FLASHING RED BALL=F.R.

TRAFFIC CODES
PARKING RESTRICTIONS: A.M. PEAK, P.M. PEAK, A.M./P.M. PEAK, NO PARKING ANYTIME=N.P., COMM/IND. ACCESS=E

SYSTEM				TRAFFIC		LINE DIAGRAM	TRAFFIC			PAVEMENT DATA
	FUNCT CLASS	HWY. SYS	HPMS SAMPLE	PREG. REST.	COM/IND ACCESS		CONTROL	COM/IND ACCESS	PREG. REST.	
	Rural Major Collector	State Secondary				28 21 PT 140° 28 14 PC 27 62 45 MPH CABIN CREEK HARLOCK RD PT 27 37 CO 315 40°				22'I 2 ML

SYSTEM			TRAFFIC		LINE DIAGRAM	TRAFFIC			PAVEMENT DATA
FUNCT CLASS	HWY SYS	HPMS SAMPLE	PRKG REST.	COM/IND ACCESS		CONTROL	COM/IND ACCESS	PRKG. REST.	
					10' I ACCEL; 10' I RTL				
					29 05				
									24'I
									2-8'I SHLDS
									2ML
					28 51				X
					RTL on SHLD				
					CABIN RIDGE RD				
					CO 537 28 46				24'I
									2-8'I SHLDS
									JC-LT
									2ML
Rural Major Collector	State Secondary				28 42 50 MPH				X
					OLD STAGECOACH RD				
					28 27 CO 336				
									22'I
									2ML

SHA 51.3 - 8 Revised
4.83

MARYLAND STATE HIGHWAY ADMINISTRATION

ROAD INVENTORY SHEET

Party Chief S. SNYDER
Recorder E. FISHER
Assistant REWRITTEN 6.7.99
Map No./Dir. I 15 / NE
State Coordinates

Road No. MD 16
Road Name (East New Market Ellwood Rd)
County DORCHESTER
Date 6.2.99
Sheet No. 47 OF 47

TRAFFIC CODES

TRAFFIC CONTROLS: STOP SIGN-SS, TRAFFIC LIGHT=T.L., FLASHING RED BALL=F.R.

PARKING RESTRICTIONS: A.M. PEAK, P.M. PEAK, A.M./P.M. PEAK, NO PARKING ANYTIME=N.P., COMM/RES. ACCESS=E

SYSTEM: FUNCT CLASS	SYSTEM: HWY. SYS.	SYSTEM: HPMS SAMPLE	TRAFFIC: PREG. REST.	TRAFFIC: COMM/IND. ACCESS
Rural Major Collector	State Secondary			

LINE DIAGRAM

CAROLINE COUNTY LINE
DORCHESTER 32 63 COUNTY LINE

MD 331

32 47 90°

INV FOR

SEE

CABIN CREEK RD WADDELLS CORNER RD
CO 329 29 15 MD 331

ACCEL 10 LL
RTL 10 LL

TRAFFIC: CONTROL	TRAFFIC: COMM/IND. ACCESS	TRAFFIC: PREG. REST.	PAVEMENT DATA
			SEE INV FOR MD 331
			24 I
			2-8' I SHLDS
			2 ML

COUNTY _____ ROAD NO. _____ PAGE ___ OF ___

SYSTEM				TRAFFIC		LINE DIAGRAM	TRAFFIC			PAVEMENT DATA
FUNCT CLASS	HWY SYS	HPMS SAMPLE		PKG. REST.	COM/IND ACCESS		% OTHER	COM/IND ACCESS	PKG. REST.	

Dorchester Co. LINE IS ALSO SITE OF CAMBRIDGE CORP. LMTS

SHA 51.3 - 8 Revised 4.83

MARYLAND STATE HIGHWAY ADMINISTRATION

ROAD INVENTORY SHEET

95-1 ST BB/AL AS TABBED 1/18/95

STRI 6-1-99 SS/EF

01-45T 2/18/02 SS/WP

Party Chief	Balzanna	Road No.	U.S. 50
Recorder	Hatten	Road Name	(Sunburst Hwy)
Assistant		County	Dorchester
Map No./Dir.	I-15 / E	Date	4-4-94
State Coordinates	1047-248	Sheet No.	1 OF 31

TRAFFIC CODES: TRAFFIC CONTROLS: STOP SIGN=SS, TRAFFIC LIGHT=T.L., FLASHING RED BALL=F.R.

TRAFFIC CODES: PARKING RESTRICTIONS: A.M. PEAK, P.M. PEAK, A.M./P.M. PEAK, NO PARKING ANYTIME=N.P., COMM/IND. ACCESS=E

SYSTEM: FED. AID. / FUNCT. CLASS. / HWY. SYS. / HPMS SAMPLE — TRAFFIC: PRKG. REST. / COM/IND. ACCESS

NHS — Rural Other Principal Arterial — Urban Other Princ. Art — State Primary

LINE DIAGRAM

Line Diagram	Traffic	Pavement Data
071	4' JS	26' I RT.
10' H RTL		30' I LT.
15' H RTL		6' I SHD OUT RT
Radiance Dr	Radiance Dr	JGC OUT
MU 1120	069 35 MPH MU. 1121	3' NJB MED
066		4 ML
corp limits	Cambridge	
061		
050	45 MPH	
049	PC	
~~028~~	~~45 MPH~~	2-24' J
CHOPTANK	RIVER	2-6' J SHD OUT
		2-2' J SHD INS
~~006~~	~~45 MPH~~	3' NJB MED.
		J-W-W 4 ML
Dorchester	CORP LIMITS CAMBRIDGE Co/LINE	
TALBOT	000 Co/LINE	
1.03		
1.21	091 MM 79	
	#9021	
BOUNGBROKE POINT DR. ACCESS		
Rd To Fishing Pier.		

SYSTEM: FED. AID.	FUNCT. CLASS.	HWY. SYS.	HPMS SAMPLE	TRAFFIC: PRKG. REST.	COM/IND ACCESS	LINE DIAGRAM	TRAFFIC: CONTROL	COM/IND ACCESS	PRKG. REST.	PAVEMENT DATA
						HENRY ST.				
						0 92 MU 0660				
						spur.				
						0 91				
						0 90				
						ALLEY #7				2-36'I
						0 88 MU. 8070				JC-C
						0 87				10'K MED
										6ML
						Maryland 0 85 AVE. ~~35 mph~~				
						Mu. 0 84 0910	TL			
						0 83 MM 80				
						0 81 PT				
										36'I RT.
										24'I LT.
										JC-C
						0 78		E		10'J MED.
										5ML
						0 76				
						BYRNE ST.				
						0 75 MU. 0190				
						0 74				2-24'I
										2'I SHD INS. RT.
										4'I SHD INS LT.
						0 73		E		JC-C OUT
										3'NJB MED.
										4ML
						30°				

NHS

URBAN Other Principal Arterial

State Primary

1005000000089

1005000000089

12'I LTL

11'I LTL

10'I RTL

18'I RTL

10'I RTL

15'I RTL

4' JS

4' JS

SHA 51.3 - 8 Revised
4.83

MARYLAND STATE HIGHWAY ADMINISTRATION

ROAD INVENTORY SHEET

Party Chief: Balzanna
Recorder: Hatten
Assistant:
Map No./Dir.: I-15 / E
State Coordinates:

Road No.: U.S. 50
Road Name: (Sunburst Hwy)
County: Dorchester
Date: 4-4-94
Sheet No.: 3 OF 31

TRAFFIC CODES
TRAFFIC CONTROLS: STOP SIGN=SS, TRAFFIC LIGHT=T.L., FLASHING RED BALL=F.R.

TRAFFIC CODES
PARKING RESTRICTIONS: A.M. PEAK, P.M. PEAK, A.M./P.M. PEAK, NO PARKING ANYTIME=N.P., COMM/IND. ACCESS=E

SYSTEM: FED. AID.	SYSTEM: FUNCT CLASS.	SYSTEM: HWY. SYS.	SYSTEM: HPMS SAMPLE	TRAFFIC: PRKG. REST.	TRAFFIC: COM/IND. ACCESS	LINE DIAGRAM	TRAFFIC: CONTROL	TRAFFIC: COM/IND. ACCESS	TRAFFIC: PRKG. REST.	PAVEMENT DATA
NHS	Urban Other Principal Arterial	State Primary	100500000089		E	1 11				
						11'I LTL 1 10		2E		
					E	1 08		E		
						1 05		E		
						1 03		E		
					4' JJ	1 02		E		
						12'I LTL		4' JJ		
						ROSELYN AVE.				
						MUN. 0 99 1200				
					E	11'I LTL 0 97				
					E	0 95		4E		2-36'I JC-C 10'K MED 6ML
						0 93				

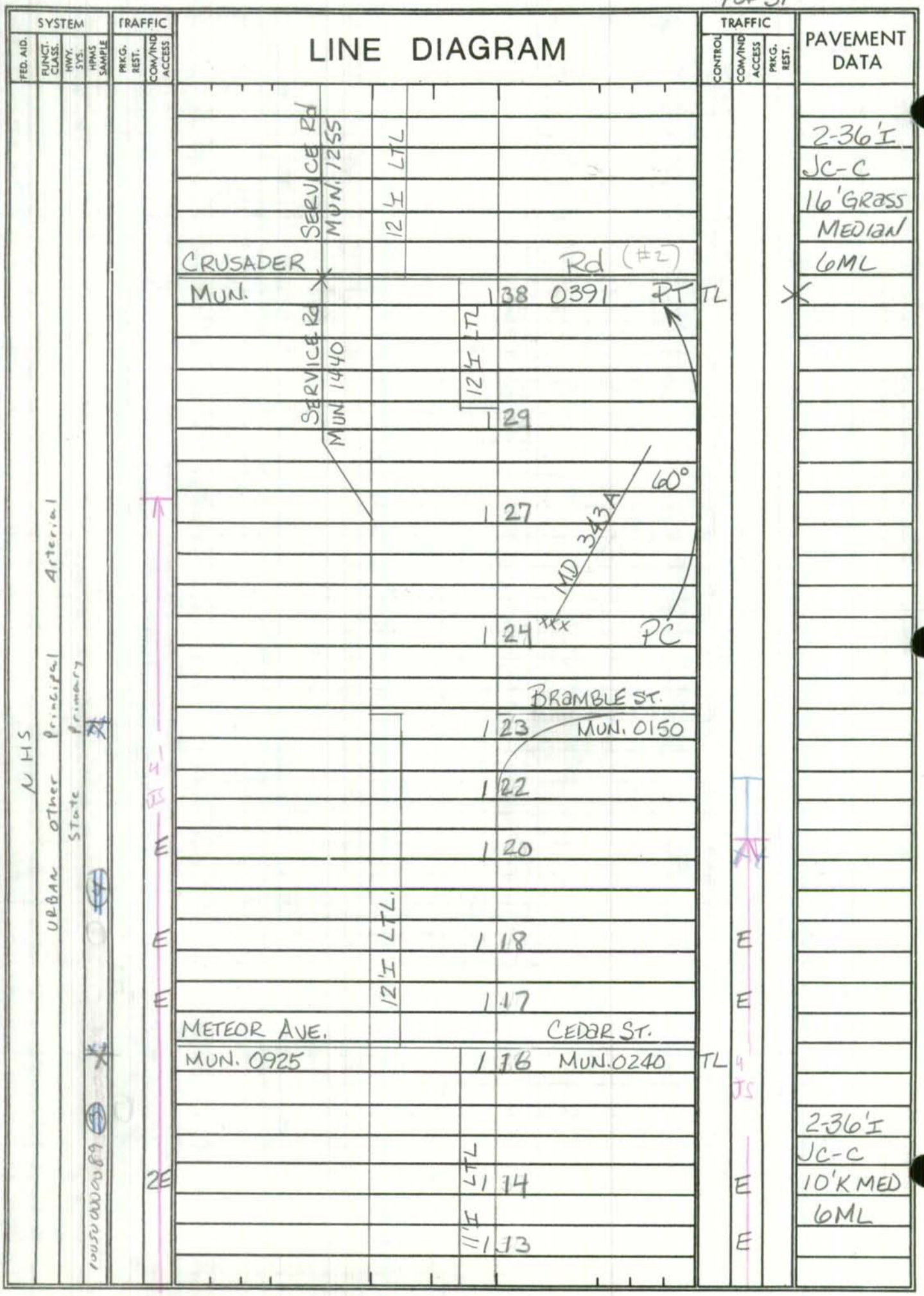
SYSTEM
FED. AID.
FUNCT. CLASS.
HWY. SYS.
HPMS SAMPLE
TRAFFIC
PRKG. REST.
COM/IND ACCESS
LINE DIAGRAM
TRAFFIC
CONTROL
COM/IND ACCESS
PRKG. REST.
PAVEMENT DATA
NHS
URBAN Other Principal Arterial
State Primary
SERVICE Rd MUN. 1255
12'I LTL
CRUSADER Rd (#2)
MUN.
138 0391 PT
TL
SERVICE Rd MUN 1440
12'I LTL
129
60°
127
MD 343A
124 xxx PC
BRAMBLE ST.
123 MUN. 0150
122
120
118
117
12'I LTL.
METEOR AVE.
CEDAR ST.
MUN. 0925
116 MUN. 0240
TL
114
113
11'I LTL
2-36'I
JC-C
16' GRASS
MEDIAN
6ML
2-36'I
JC-C
10'K MED
6ML

SHA 51.3 - 8 Revised
4.83

MARYLAND STATE HIGHWAY ADMINISTRATION

ROAD INVENTORY SHEET (OCEAN GATEWAY)

01-65T
02/T8/02
33/WP

Party Chief Balzanna
Recorder Hatten
Assistant
Map No./Dir. I-15 / E
State Coordinates

Road No. U.S. 50
Road Name (SUNBURST Hwy)
County DORCHESTER
Date 4-4-94
Sheet No. 5 OF 31

TRAFFIC CODES
TRAFFIC CONTROLS: STOP SIGN=SS, TRAFFIC LIGHT=T.L., FLASHING RED BALL=F.R.

TRAFFIC CODES
PARKING RESTRICTIONS: A.M. PEAK, P.M. PEAK, A.M./P.M. PEAK, NO PARKING ANYTIME=N.P., COMM/IND. ACCESS=E

SYSTEM				TRAFFIC		LINE DIAGRAM	TRAFFIC			PAVEMENT DATA
FED. AID.	FUNCT CLASS.	HWY. SYS.	HPMS SAMPLE	PRKG. REST.	COM/IND. ACCESS		CONTROL	COM/IND. ACCESS	PRKG. REST.	
NHS	URBAN Other Principal Arterial	STATE Primary								
						174		E		2-36'I
						12'I RTL / LTL				2-4'I SHD INS.
						Ocean Gateway				
						173 MM81		E		10'I SHD OUT LT
						WOODS Rd.				JC-OUT RT 10'GRASS
						MUN. 1550 172 1550	TL			X MEDIAN 6ML
						corp limits CO 175 cambridge				
						171				
						12'I RTL / LTL / RTL				
						165		E		
						12'I				
						162				
						12'I LTL / 10'I / MD 343-B				2-36'I
						X-OVER MD				JC-C
						ONEWAY 155 343				16'GRASS
										MEDIAN
										X 6ML
						MD 343				2-36'I
										JC-C
										25'GRASS
										MEDIAN
										6ML
						Spur 147				X
						Rd 1255				
						12'I RTL				
						SERVICE MUN. 12'I LTL 144				2-36'I
										JC-C
										16'GRASS
										MEDIAN
										6ML

SYSTEM				TRAFFIC		LINE DIAGRAM	TRAFFIC			PAVEMENT DATA
FED. AID.	FUNCT. CLASS.	HWY. SYS.	HPMS SAMPLE	PRKG. REST.	COM/IND ACCESS		CONTROL	COM/IND ACCESS	PRKG. REST.	

NHS

URBAN Other Principal Arterial

STATE Primary

203 ~~50 MPH~~

2-24' I
2-10' I SHD OUT
2-2' I SHD INS.
22' GRASS MEDIAN
4ML

200

2' SHD

10' I RTL ON SHD

10' I LTL

198 E

RTL

WESTERN Shore Dr.

~~MD 479~~ PVT

194 2E

10' I ACCEL ON SHD

10' I LTL

8' I

192 E

2' SHD

190

ON

2-24' I
2-10' I SHD OUT.
2-4' I SHD INS.
22' GRASS MEDIAN
4ML

189

12' L

36' I LT
24' I RT
2-4' I SHD INS.
2-10' I SHD OUT
22' GR. MED.
5ML

182 E

12' I

181

12' I RTL ON SHD.

12' I LTL

180 E

2-36' I
2-4' I SHD INS.
10' I SHD OUT LT
JC-OUT RT.
10' GRASS MEDIAN
6ML

175 E

SHA 51.3 - 8 Revised
4.83

MARYLAND STATE HIGHWAY ADMINISTRATION

ROAD INVENTORY SHEET

Party Chief: BALZANNA
Recorder: HATTEN
Assistant:
Map No./Dir.: I 15 / E
State Coordinates:

Road No.: U.S. 50
Road Name: (OCEAN GATEWAY)
County: DORCHESTER
Date: 4-4-94
Sheet No.: 7 OF 31

TRAFFIC CODES
TRAFFIC CONTROLS: STOP SIGN=SS, TRAFFIC LIGHT=T.L., FLASHING RED BALL=F.R.

TRAFFIC CODES
PARKING RESTRICTIONS: A.M. PEAK, P.M. PEAK, A.M./P.M. PEAK, NO PARKING ANYTIME=N.P., COMM/IND. ACCESS=E

SYSTEM: FED. AID.	SYSTEM: FUNCT CLASS.	SYSTEM: HWY. SYS.	SYSTEM: HPMS SAMPLE	TRAFFIC: PRKG. REST.	TRAFFIC: COM/IND. ACCESS	LINE DIAGRAM	TRAFFIC: CONTROL	TRAFFIC: COM/IND. ACCESS	TRAFFIC: PRKG. REST.	PAVEMENT DATA
NHS	Rural Other Principal Arterial	Primary				2 44		E		2-24'I
						JC-RT				2-10'I SHD OUT
						(LINDEN Rd.)				2-3'I SHD INS.
						SR 6 Pvt				16'GR. MED
						2 42				4ML
						2 38 SHD 45 MPH				
						2 37				
										2-24'I
						2 34 ON		E		2-10'I SHD OUT
						2 32		2E		2-3'I SHD INS.
						10'I LTL				8'GRS MED
						10'I RTL				4ML
						CHURCH CREEK RD				2-36'I 22'GRS/K MED
					E	2 29 MD 16	TL			I-CC IN JC OUT LT 6ML
						2 28				2-24'I
						2 26				2-10'I SHD OUT
						10'I LTL				4'I SHD IN LT
										12'GR. MED
										4ML
						2 23				2-36'I 22'GRS MED
										I-CC 6'ML
						JC-RT				2-24'I
										2-10'I SHD OUT
						2 14 Dorch. Square Shop. Center		E		2-3'I SHD IN
						12'I RTL ON SHD				22'GRASS
										MEDIAN
										4ML
						2 09				

SYSTEM				TRAFFIC		LINE DIAGRAM	TRAFFIC			PAVEMENT DATA
FED. AID.	FUNCT. CLASS.	HWY. SYS.	HPMS SAMPLE	PRKG. REST.	COM/IND ACCESS		CONTROL	COM/IND ACCESS	PRKG. REST.	
NHS	Rural Other Principal Arterial	State Primary			E			E		
								E		
								E		
								E		
										24'I RT 36'I LT ~~2-24'I~~
										~~2-10'I SHD OUT~~
										~~2-3'I SHD IN.~~
										22' 16' GRASS
								E		J-CC IN MEDIAN
										J-CC OUT LT 54' ML

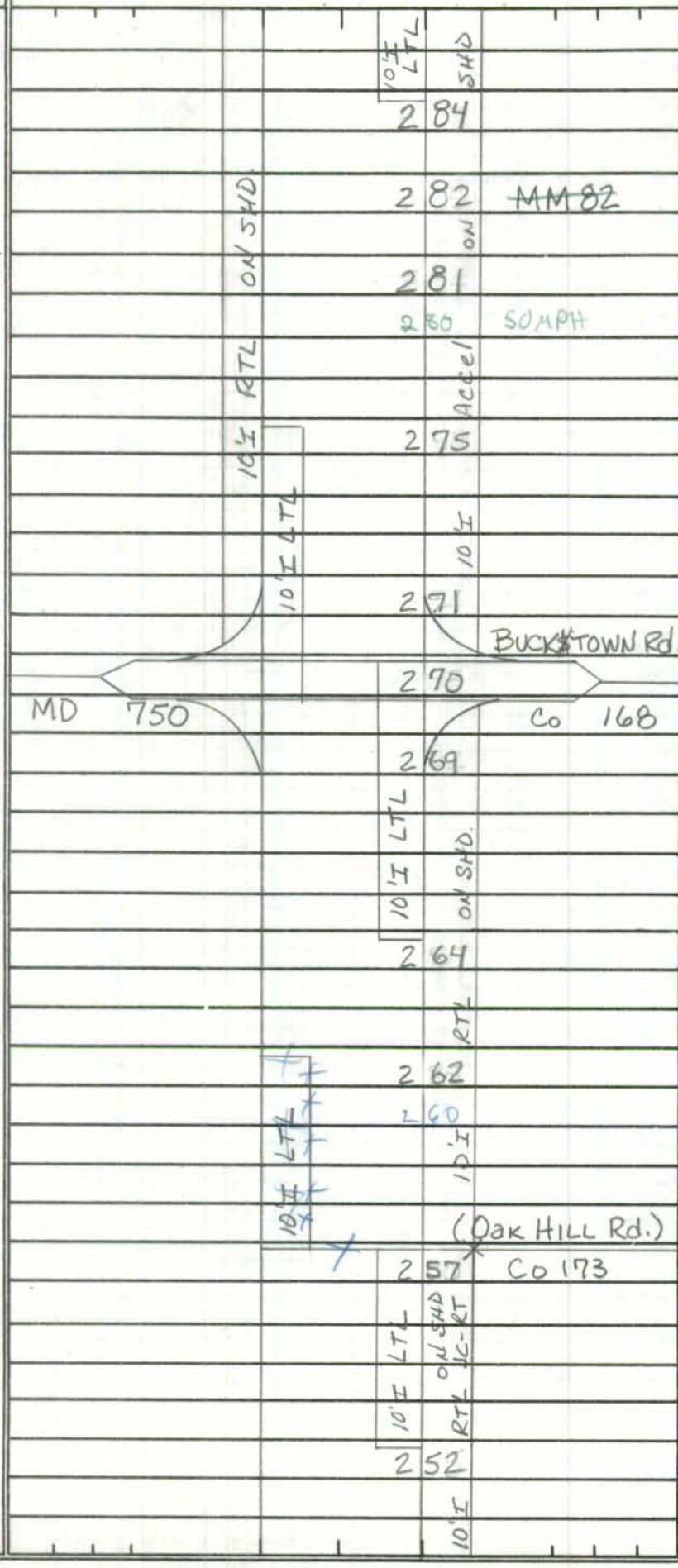

SHA 51.3 - 8 Revised
4.83

MARYLAND STATE HIGHWAY ADMINISTRATION

ROAD INVENTORY SHEET

Party Chief: Balzanna
Recorder: Hatten
Assistant:
Map No./Dir.: I-15 / E
State Coordinates:

Road No.: U.S. 50
Road Name: (Ocean Gateway)
County: Dorchester
Date: 4-4-94
Sheet No.: 9 OF 31

TRAFFIC CODES
TRAFFIC CONTROLS: STOP SIGN=SS, TRAFFIC LIGHT=T.L., FLASHING RED BALL=F.R.

TRAFFIC CODES
PARKING RESTRICTIONS: A.M. PEAK, P.M. PEAK, A.M./P.M. PEAK, NO PARKING ANYTIME=N.P., COMM/IND. ACCESS=E

SYSTEM: FED. AID.	SYSTEM: FUNCT CLASS.	SYSTEM: HWY. SYS.	SYSTEM: HPMS SAMPLE	TRAFFIC: PRKG. REST.	TRAFFIC: COM/IND. ACCESS	LINE DIAGRAM	TRAFFIC: CONTROL	TRAFFIC: COM/IND. ACCESS	TRAFFIC: PRKG. REST.	PAVEMENT DATA
NHS	Rural Other Principal Arterial	State Primary				SHD.				
						3 24		E		
						10'I LTL				
						ON				
						X-OVER				
					E	TRAILER PARK ON SHD. 3 19				
						10'I LTL RTL				
						3 14				
						10'I				
					E	3 09				
						3 02		E		
						2 94		E		
						ON SHD 10'I LTL ON SHD				
						Moose Lodge Rd				2-24'I
						Co 203 2 88 MM 82		E		2-10'I SHD OUT
						2 88 MM 82				2-3'I SHD INS.
						10'I RTL 10'I LTL 10'I RTL				16' GRASS MEDIAN 4ML

SYSTEM				TRAFFIC		LINE DIAGRAM	TRAFFIC			PAVEMENT DATA
FED. AID.	FUNCT. CLASS.	HWY. SYS.	HPMS SAMPLE	PRKG. REST.	COM/IND ACCESS		CONTROL	COM/IND ACCESS	PRKG. REST.	
NHS	Rural Other Principal Arterial	State Primary								

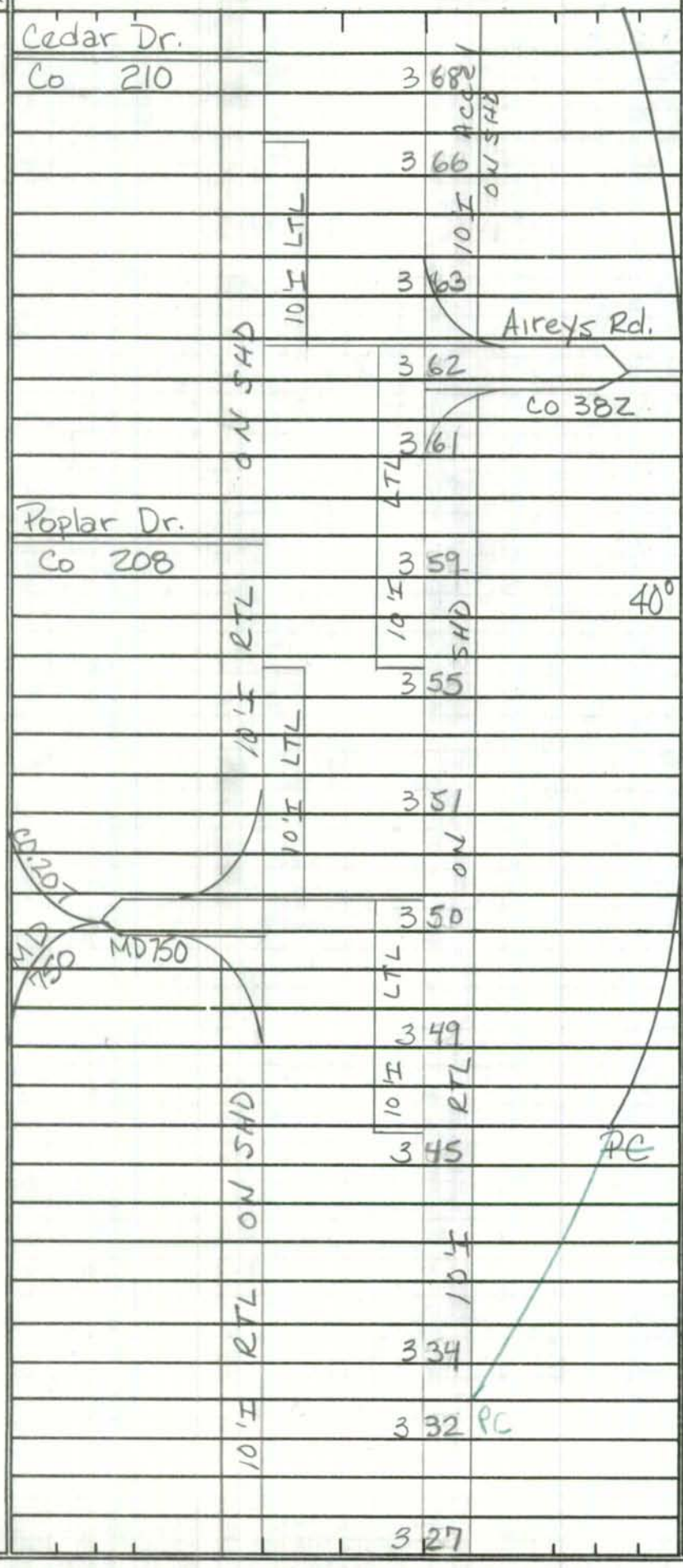

		2-24'I
		2-10'I SHD OUT
E		2-3'I SHD IN
		16' GRASS
E		MEDIAN
		4ML
E		

SHA 51.3 - 8 Revised
4.83

MARYLAND STATE HIGHWAY ADMINISTRATION

ROAD INVENTORY SHEET

Party Chief: Balzanna
Recorder: Hatten
Assistant:
Map No./Dir.: I-15 / E
State Coordinates:

Road No.: U.S. 50
Road Name: (Ocean Gateway)
County: Dorchester
Date: 4-4-94
Sheet No.: 11 OF 31

TRAFFIC CODES
TRAFFIC CONTROLS: STOP SIGN=SS, TRAFFIC LIGHT=T.L., FLASHING RED BALL=F.R.

TRAFFIC CODES
PARKING RESTRICTIONS: A.M. PEAK, P.M. PEAK, A.M./P.M. PEAK, NO PARKING ANYTIME=N.P., COMM/IND. ACCESS=E

SYSTEM: FED. AID.	SYSTEM: FUNCT. CLASS.	SYSTEM: HWY. SYS.	SYSTEM: HPMS SAMPLE	TRAFFIC: PRKG. REST.	TRAFFIC: COM/IND. ACCESS	LINE DIAGRAM	TRAFFIC: CONTROL	TRAFFIC: COM/IND. ACCESS	TRAFFIC: PRKG. REST.	PAVEMENT DATA
NHS	Rural Other Principal Arterial	State Primary				4 47 EUD C; 10'I Accel ON SHD; 10'I LTL; 4 09 OCEM; 4 08 Aireys Rd. CO 383; LTL; 4 07 SHD; 10'I; 10'I RTL ON SHD; 4 01; 3 99; 3 91 ~~55 mph~~; 3 88 PT; 3 84; 3 82 MM83; 10'I RTL ON SHD; Backwoods Dr. CO 476; 3 81; 3 70		E		2-24'I; 2-10'I SHDS OUT; 2-4'I SHDS IN.; 22' Grass; Median; 4ML; 2-24'I; 2-10'I SHD OUT.; 2-3'I SHD IN.; 22' Grass; Median; 4ML

SYSTEM: FED. AID. | FUNCT. CLASS. | HWY. SYS. | HPMS SAMPLE
TRAFFIC: PRKG. REST. | COM/IND ACCESS

LINE DIAGRAM

TRAFFIC: CONTROL | COM/IND ACCESS | PRKG. REST.

PAVEMENT DATA

NHS
Rural Other Principal Arterial
State Primary

10'I LTL
10'I Accel SHD
Austin Rd.
4 65
Co 181
10'I RTL OU SHD
Whitehall Rd.
Co 216
4 59
LTL
4 58
10'I
4 56
10'I RTL ON SHD
4 41
10'I LTL
ELKS Lodge Rd
Co 211
4 36
church
LTL 4 30
10'I
4 27
10'I RTL ON SHD
Bonnie Brook Rd.
Co 212
4 18

2-24'I
2-10'I SHDS OUT
2-4'I SHDS IN.
22'GRASS MEDIAN
4ML

SHA 51.3 - 8 Revised 4.83

MARYLAND STATE HIGHWAY ADMINISTRATION

ROAD INVENTORY SHEET

Party Chief: Balzanna
Recorder: Hatten
Assistant:
Map No./Dir.: I-15 / E
State Coordinates:

Road No.: U.S. 50
Road Name: (Ocean Gateway)
County: Dorchester
Date: 4-4-94
Sheet No.: 13 OF 31

SYSTEM: FED. AID. | FUNCT CLASS. | HWY. SYS. | HPMS SAMPLE
NHS | Rural Other Principal Arterial | State Primary

TRAFFIC: PRKG. REST. | COM/IND. ACCESS

TRAFFIC CODES
TRAFFIC CONTROLS: STOP SIGN=SS, TRAFFIC LIGHT=T,L., FLASHING RED BALL=F.R.

TRAFFIC CODES
PARKING RESTRICTIONS: A.M. PEAK, P.M. PEAK, A.M./P.M. PEAK, NO PARKING ANYTIME=N.P., COMM/IND. ACCESS=E

LINE DIAGRAM



TRAFFIC: CONTROL | COM/IND. ACCESS | PRKG. REST.
TL

PAVEMENT DATA

- X 2-24'I
- 2-10'I SHDS OUT
- 10'I SHD INLT
- 4'I SHD INLT
- 16'J MED.
- 4ML
- TL X
- 2-24'I
- 2-10'I SHDS OUT
- 2-4'I SHDS INS.
- 22'GRASS MEDIAN
- 4ML

2000CO EXH
SS/AD 2-28-01

SYSTEM: FED. AID. | FUNCT. CLASS. | HWY. SYS. | HPMS SAMPLE
TRAFFIC: PRKG. REST. | COM/IND ACCESS

LINE DIAGRAM

TRAFFIC: CONTROL | COM/IND ACCESS | PRKG. REST.

PAVEMENT DATA

N HS
Rural Other Principal Arterial
State Primary

5 65
10 I Accel ON SHD
5 63
10 I LTL
10 I Accel
Chateau Rd
DR
Co
5 56
10 I LTL
10 I RTL ON SHD
5 48 51
10 I RTL ON SHD
E REST AREA
5 44
10 I Accel ON SHD
5 36
5 09

2-24' I
2-10' I SHD. OUT
2-4' I SHD. INS.
22' GRASS MEDIAN
4 ML
~~2-24' I~~
~~2-10' I SHD OUT~~
~~10' I SHD IN RT~~
~~4' I SHD IN LT~~
~~6' J MED.~~
4 ML

SHA 51.3 - 8 Revised
4.83

MARYLAND STATE HIGHWAY ADMINISTRATION

ROAD INVENTORY SHEET

2000CO EX3
SS/AO
2-28-01

01-SST
02/19/02
SS/10P

Party Chief: Balzanna
Recorder: Hatten
Assistant:
Map No./Dir.: I-15 / E
State Coordinates:

Road No.: U.S. 50
Road Name: (OCEAN GATEWAY)
County: Dorchester
Date: 4-4-94
Sheet No.: 15 OF 31

TRAFFIC CODES
TRAFFIC CONTROLS: STOP SIGN=SS, TRAFFIC LIGHT=T.L., FLASHING RED BALL=F.R.

TRAFFIC CODES
PARKING RESTRICTIONS: A.M. PEAK, P.M. PEAK, A.M./P.M. PEAK, NO PARKING ANYTIME=N.P., COMM/IND. ACCESS=E

SYSTEM				TRAFFIC		LINE DIAGRAM	TRAFFIC			PAVEMENT DATA
FED. AID.	FUNCT CLASS.	HWY. SYS.	HPMS SAMPLE	PRKG. REST.	COM/IND. ACCESS		CONTROL	COM/IND. ACCESS	PRKG. REST.	
N HS	Rural Other Principal Arterial	State Primary								

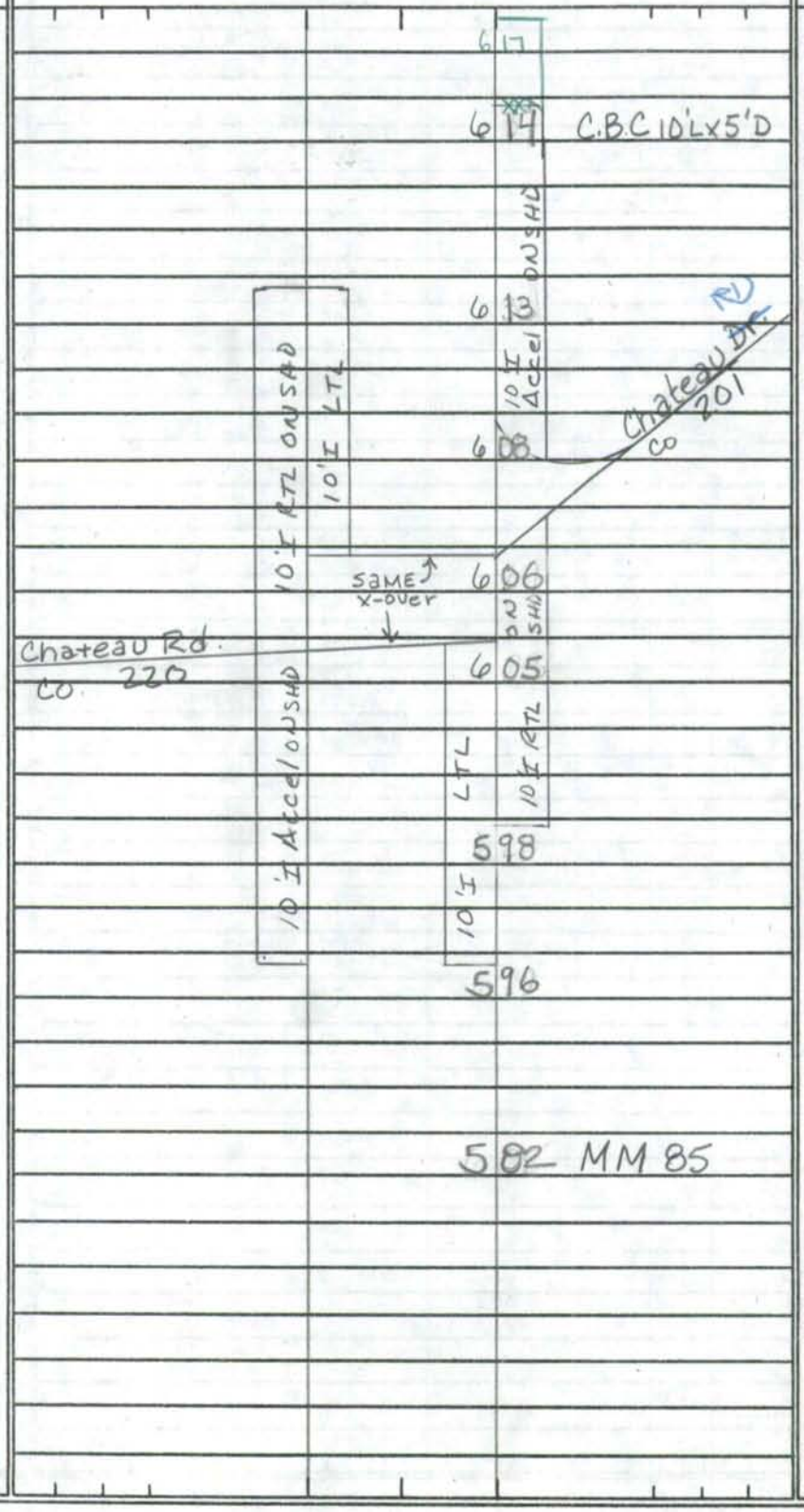

2-24'I
2-10'I SHDS OUT
2-4'I SHDS IN,
22' GRASS MEDIAN
4ML

SYSTEM				TRAFFIC		TRAFFIC			
FED. AID.	FUNCT. CLASS.	HWY. SYS.	HPMS SAMPLE	PRKG. REST.	COM/IND ACCESS	CONTROL	COM/IND ACCESS	PRKG. REST.	PAVEMENT DATA
N HS	Rural Other Principal Arterial	State Primary							

LINE DIAGRAM

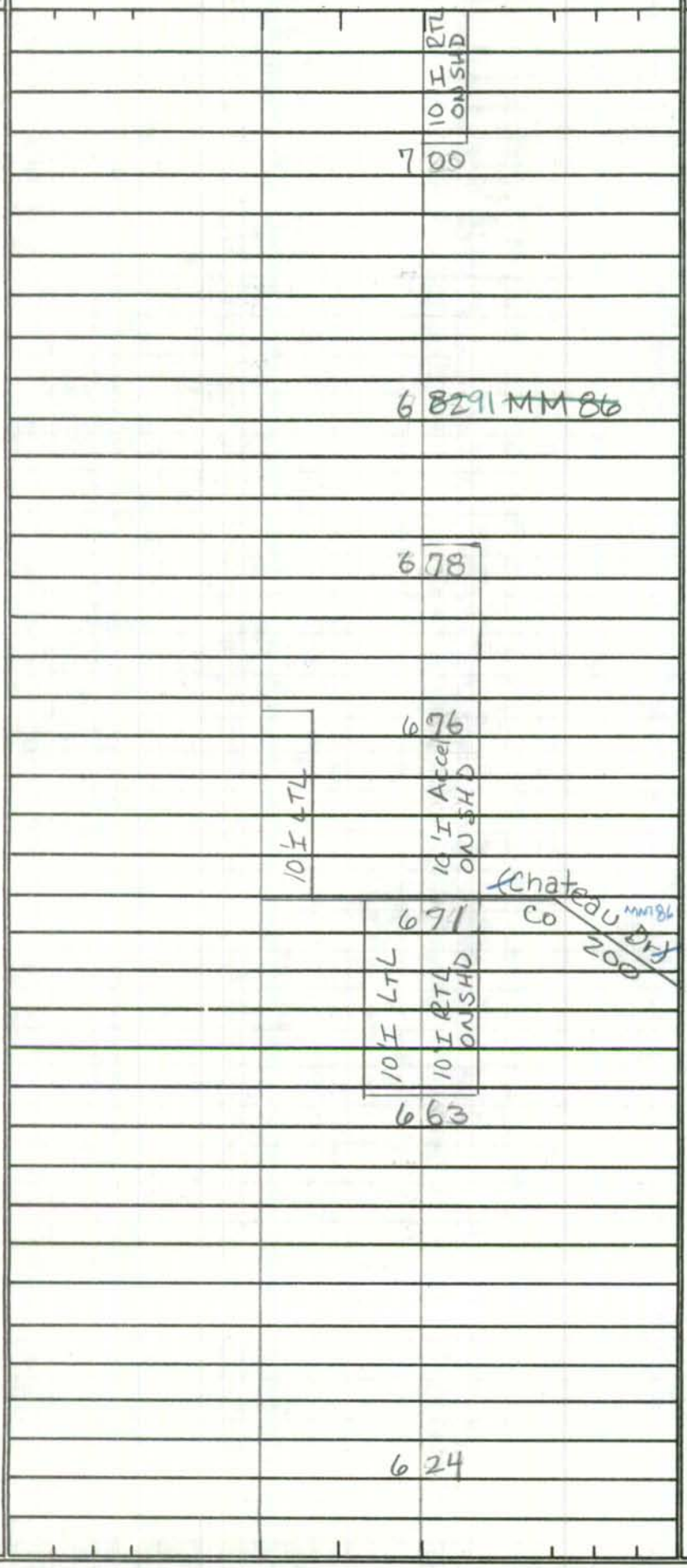

E

2-24' I
2-10' I SHD OUT
2-4' I SHD IN.
22' GRASS MEDIAN
4ML

SHA 51.3 - 8 Revised
4.83

MARYLAND STATE HIGHWAY ADMINISTRATION

ROAD INVENTORY SHEET

Party Chief: Balzanna
Recorder: Hatten
Assistant:
Map No./Dir.: I-15 / E
State Coordinates:

Road No.: U.S. 50
Road Name: (Ocean Gateway)
County: Dorchester
Date: 4-4-94
Sheet No.: 17 OF 31

TRAFFIC CODES
TRAFFIC CONTROLS: STOP SIGN=S.S., TRAFFIC LIGHT=T.L., FLASHING RED BALL=F.R.

TRAFFIC CODES
PARKING RESTRICTIONS: A.M. PEAK, P.M. PEAK, A.M./P.M. PEAK, NO PARKING ANYTIME=N.P., COMM/IND. ACCESS=E

SYSTEM: FED. AID.	SYSTEM: FUNCT. CLASS.	SYSTEM: HWY. SYS.	SYSTEM: HPMS SAMPLE	TRAFFIC: PRKG. REST.	TRAFFIC: COM/IND. ACCESS	LINE DIAGRAM	TRAFFIC: CONTROL	TRAFFIC: COM/IND. ACCESS	TRAFFIC: PRKG. REST.	PAVEMENT DATA
NHS	Rural Other Principal Arterial	State Primary				10'I RTL ON SHD; 7 70 TWIN C.B.C's 8'L x 5'D x 130'W; 10'I RTL ON SHD; 7 69; 10'I Accel ON SHD; HICKSBURG Rd) Co 422; 7 62; PC; 7 45; 7 18; 10'I LTL; 10'I Accel ON SHD; HICKSBURG Rd Co 422; Beaver Neck Village Rd Co. 183; 7 09; 10'I LTL; 10'I ON SHD; 7 04; 10'I RTL				2-24'I; 2-10'I SHD OUT; 2-4'I SHD INS.; 22' GRASS MEDIAN 4ML

SYSTEM				TRAFFIC		LINE DIAGRAM	TRAFFIC			PAVEMENT DATA
FED. AID.	FUNCT. CLASS.	HWY. SYS.	HPMS SAMPLE	PRKG. REST.	COM/IND ACCESS		CONTROL	COM/IND ACCESS	PRKG. REST.	
NHS	Rural Other Principal Arterial	State Primary				8 34 (RXR)	FY			
						8 27		E		
						8 26 LINKWOOD P.O.				
						8 24		E		
						8 20 SIGN: LINKWOOD				
						PT 7 96				
						7 90 88				
						10'I LTL; 10'I ACC ON SHD				
						7 82 1 MM87				
						VINCENT Rd. 199				
						7 80 CO				
						10'I LTL; 10'I RTL ON SHD				2-24'I
										2-10'I SHD OUT
						7 76				2-4'I SHD INS.
						40°				22' GRASS
						10'I RTL ON SHD				MEDIAN
						7 74				4ML
						10'I				

SHA 51.3 - 8 Revised
4.83

MARYLAND STATE HIGHWAY ADMINISTRATION

ROAD INVENTORY SHEET

95-COOK #1
A/T
BRIAN
1/18/95

01-75T
02/18/02
SS/WP
01-35T
02/18/02
SS/WP

Party Chief: Balzanna
Recorder: HATTEN
Assistant:
Map No./Dir.: I-15 / E
State Coordinates:

Road No.: U.S. 50
Road Name: (OCEAN GATEWAY)
County: Dorchester
Date: 4-6-94
Sheet No.: 19 OF 31

TRAFFIC CODES
TRAFFIC CONTROLS: STOP SIGN=SS, TRAFFIC LIGHT=T.L., FLASHING RED BALL=F.R.

TRAFFIC CODES
PARKING RESTRICTIONS: A.M. PEAK, P.M. PEAK, A.M./P.M. PEAK, NO PARKING ANYTIME=N.P., COMM/IND. ACCESS=E

SYSTEM: FED. AID. | FUNCT CLASS. | HWY. SYS. | HPMS SAMPLE
TRAFFIC: PRKG. REST. | COM/IND. ACCESS

LINE DIAGRAM

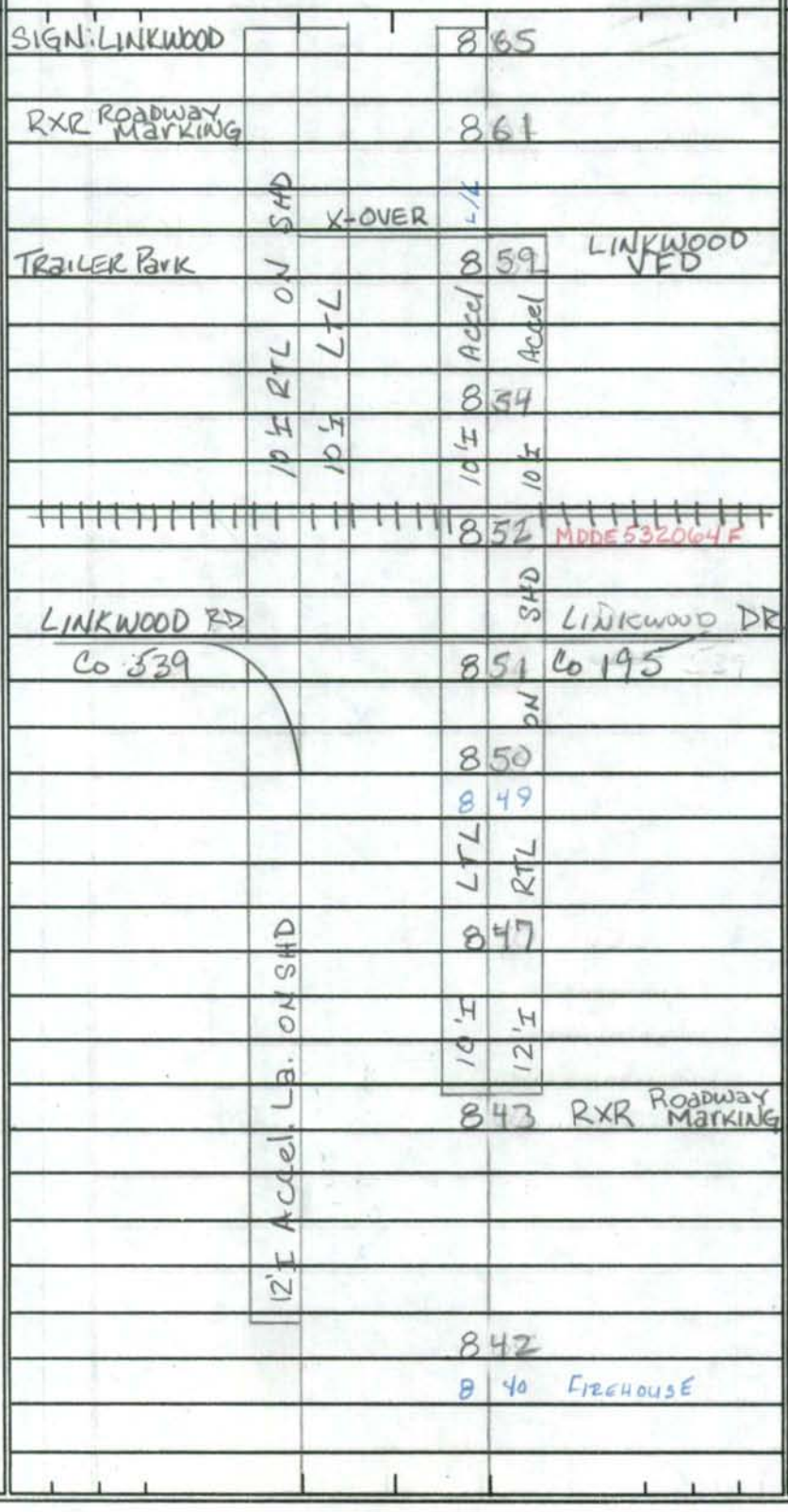

TRAFFIC: CONTROL | COM/IND. ACCESS | PRKG. REST.

PAVEMENT DATA

2-24'I
2-10'I SHD. OUT.
JC-C INS.
6'GRASS
MEDIAN
4ML
2-24'I
12'I SHD OUT RT
B'I SHD OUT LT
JC-C OUT
2-4'I SHD INS
20'GRASS
MEDIAN
4ML
2-24'I
2-10'I SHD OUT
2-4'I SHD INS.
22'GRASS
MEDIAN
4ML

SYSTEM				TRAFFIC		LINE DIAGRAM	TRAFFIC			PAVEMENT DATA
FED. AID.	FUNCT. CLASS.	HWY. SYS.	HPMS SAMPLE	PRKG. REST.	COM/IND ACCESS		CONTROL	COM/IND ACCESS	PRKG. REST.	
NHS	Rural Other Principal Arterial	State Primary				JC-RT 10'I RTL ON SHD				
						9 34				
						9 33				
						9 18 CBC 10'L x 130'W x 5'D				
						9 ~~14~~ 16				
						10'I LTL 9 11 10'I ACCEL ON SHD				
						9 07 VINCENT Rd. CO 199				
						LINKWOOD WILDLIFE MAN.				
						SR 2 9 06				
						LTL 10'I RTL ON SHD				
						9 ~~4~~ 02				
						8 ~~10~~ 89				
						8 83 MM88				
										2-24'I
						8 ~~80~~ 99				2-10'I SHDS. OUT.
						FY FIRHOUSE SIGN 8 76	FY			2-4'I SHDS INS.
										20' GRASS
						~~FY~~ RXR 8 69				MEDIAN
										4ML
						8 67				

SHA 51.3 - 8 Revised
4.83

MARYLAND STATE HIGHWAY ADMINISTRATION

ROAD INVENTORY SHEET

Party Chief: Balzanna
Recorder: Hatten
Assistant:
Map No./Dir.: I-15 / E
State Coordinates:

Road No.: U.S. 50
Road Name: (Ocean Gateway)
County: Dorchester
Date: 4-6-94
Sheet No.: 21 OF 31

TRAFFIC CODES
TRAFFIC CONTROLS: STOP SIGN=S.S., TRAFFIC LIGHT=T.L., FLASHING RED BALL=F.R.

TRAFFIC CODES
PARKING RESTRICTIONS: A.M. PEAK, P.M. PEAK, A.M./P.M. PEAK, NO PARKING ANYTIME=N.P., COMM/IND. ACCESS=E

SYSTEM: FED. AID.	SYSTEM: FUNCT CLASS.	SYSTEM: HWY. SYS.	SYSTEM: HPMS SAMPLE	TRAFFIC: PRKG. REST.	TRAFFIC: COM/IND. ACCESS	LINE DIAGRAM	TRAFFIC: CONTROL	TRAFFIC: COM/IND. ACCESS	TRAFFIC: PRKG. REST.	PAVEMENT DATA
N HS	Rural Other Principal Arterial	State Primary				10'I Accel on SHD; 10'I LTL; 9 825 MM89; 9 81; 9 80; 9 64; 10'I RTL on SHD; 9 62; 10'I LTL; Percy May Rd. Co. 185; 9 57; 10'I LTL; 10'I RTL on SHD; 9 51; 9 43; JC-RT. 10'I RTL on SHD.				2-24'I; 2-10'I SHDS. OUT.; 2-4'I SHDS. INS.; 20' GRASS MEDIAN 4ML

SYSTEM				TRAFFIC		LINE DIAGRAM	TRAFFIC			PAVEMENT DATA
FED. AID.	FUNCT. CLASS.	HWY. SYS.	HPMS SAMPLE	PRKG. REST.	COM/IND ACCESS		CONTROL	COM/IND ACCESS	PRKG. REST.	
NHS	Rural Other Principal Arterial	State Primary								

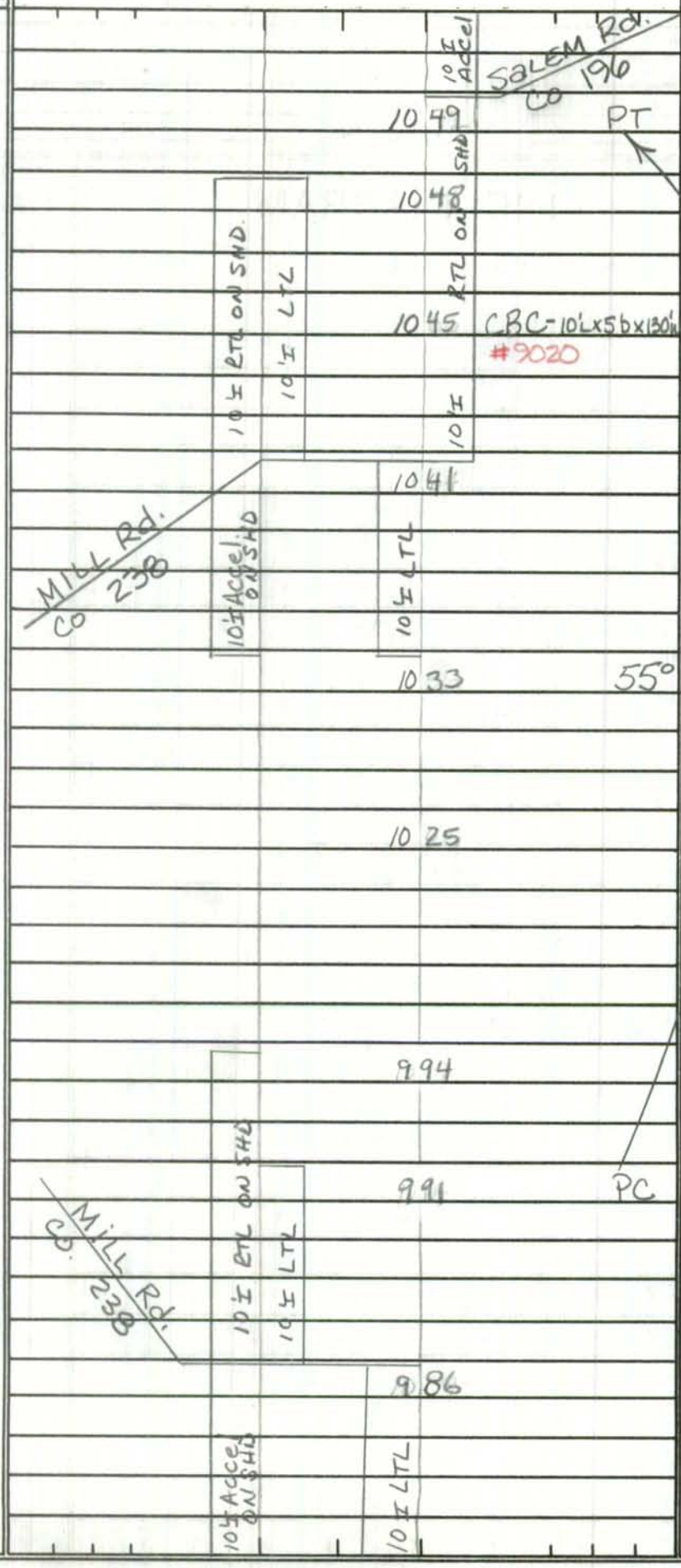

N.P

2-24'I
2-10'I SHD. OUT.
2-4'I SHD. INS.
20' GRASS
MEDIAN
4ML

SHA 51.3 - 8 Revised
4.83

MARYLAND STATE HIGHWAY ADMINISTRATION

ROAD INVENTORY SHEET

Party Chief: BALZANNA
Recorder: HATTEN
Assistant:
Map No./Dir.: I-15 / E
State Coordinates:

Road No.: U.S. 50
Road Name: (OCEAN GATEWAY)
County: Dorchester
Date: 4-6-94
Sheet No.: 23 OF 31

TRAFFIC CODES
TRAFFIC CONTROLS: STOP SIGN=S.S., TRAFFIC LIGHT=T.L., FLASHING RED BALL=F.R.

TRAFFIC CODES
PARKING RESTRICTIONS: A.M. PEAK, P.M. PEAK, A.M./P.M. PEAK, NO PARKING ANYTIME=N.P., COMM/IND. ACCESS=E

SYSTEM: FED. AID.	SYSTEM: FUNCT. CLASS.	SYSTEM: HWY. SYS.	SYSTEM: HPMS SAMPLE	TRAFFIC: PRKG. REST.	TRAFFIC: COM/IND. ACCESS	LINE DIAGRAM	TRAFFIC: CONTROL	TRAFFIC: COM/IND. ACCESS	TRAFFIC: PRKG. REST.	PAVEMENT DATA
N HS	Rural Other Principal Arterial	State Primary				11 00				
						10'± LTL				
						X-OVER				
						10 95				
						10'± LTL				
						10 90				
						10 82 MM 90				
						10 72				
						10'± LTL				
						X-OVER				
						10 67				
						10'± LTL				
						10 61				
										2-24'I
										2-10'I SHD. OUT.
						10 57				2-4'I SHD IN.
						10'± Accel SHD				20' GRASS
										MEDIAN
										4ML

LINE DIAGRAM

SYSTEM: FED. AID. | FUNCT. CLASS. | HWY. SYS. | HPMS SAMPLE

TRAFFIC: PRKG. REST. | COM/IND ACCESS

TRAFFIC: CONTROL | COM/IND ACCESS | PRKG. REST.

PAVEMENT DATA

NHS

Rural Other Principal Arterial

State Primary

11 82 MM 91

10'I LTL

X-OVER

11 78

10'I LTL

11 72

11 70

MAIDEN FOREST CO. Rd. 237

10'I BTL ON SHD

11 61

10'I ACCEL ON SHD

10'I LTL

= 60

= 56

10'I Accel ON SHD

11 51

MIDDLETOWN BRANCH CO 178

10'I LTL

10'I ATL ON SHD

11 44

PAVEMENT DATA:

2-24'I

2-10'I SHDS. OUT.

2-4'I SHDS INS.

20' GRASS MEDIAN

4ML

SHA 51.3 - 8 Revised
4.83

MARYLAND STATE HIGHWAY ADMINISTRATION

ROAD INVENTORY SHEET

Party Chief: Balzanna
Recorder: Hatten
Assistant:
Map No./Dir.: I-15 /
State Coordinates:

Road No.: U.S. 50
Road Name: (Ocean Gateway)
County: Dorchester
Date: 4-6-94
Sheet No.: 25 OF 31

TRAFFIC CODES
TRAFFIC CONTROLS: STOP SIGN=SS, TRAFFIC LIGHT=T.L., FLASHING RED BALL=F.R.

TRAFFIC CODES
PARKING RESTRICTIONS: A.M. PEAK, P.M. PEAK, A.M./P.M. PEAK, NO PARKING ANYTIME=N.P., COMM/IND. ACCESS=E

SYSTEM: FED. AID.	SYSTEM: FUNCT. CLASS.	SYSTEM: HWY. SYS.	SYSTEM: HPMS SAMPLE	TRAFFIC: PRKG. REST.	TRAFFIC: COM/IND. ACCESS	LINE DIAGRAM	TRAFFIC: CONTROL	TRAFFIC: COM/IND. ACCESS	TRAFFIC: PRKG. REST.	PAVEMENT DATA
NHS	Rural Other Principal Arterial	State Primary	100500001270			12 74				
						10'I RTL ONSHD; 10'I LTL				
						Maiden Forest Rd.				
						Co 237; 10'I Accel ONSHD; 12 68				
						PT; 12 67; 10'I LTL				
						12 63				
						35°				
						12 56 CBC 8'L x 110'W x 5'D				
						PC; 12 39				
						12 24; 10'I LTL				
						X-OVER				2-24'I
						12 19				2-10'I SHDS OUT.
						10'I LTL				2-4'I SHDS INS.
										20' GRASS
						12 14				MEDIAN
										4 ML

SYSTEM				TRAFFIC		LINE DIAGRAM	TRAFFIC			PAVEMENT DATA
FED. AID.	FUNCT. CLASS.	HWY. SYS.	HPMS SAMPLE	PRKG. REST.	COM/IND ACCESS		CONTROL	COM/IND ACCESS	PRKG. REST.	
NHS	Rural Other Principal Arterial	State Primary	100500001270			13 41				
						10'I LTL				
						X-OVER				
						13 35				
						10'I LTL				
						13 30				
						13 ~~08~~ 13				
						10'I LTL				
						X-OVER				
						13 03				
						10'I LTL				
						12 98				
						ATR #0016 12 95				
						BIG MILL #9006 12 87 POND #9019				2-24'I
										2-10'I SHDS OUT.
										2-4'I SHDS INS.
										20' GRASS
						12 82 MM 92				MEDIAN
										4ML

SHA 51.3 - 8 Revised
4.83

MARYLAND STATE HIGHWAY ADMINISTRATION

ROAD INVENTORY SHEET

Party Chief: Balzanna
Recorder: Hatten
Assistant:
Map No./Dir.: I-15,16 / E
State Coordinates:

Road No.: U.S. 50
Road Name: (Ocean Gateway)
County: Dorchester
Date: 4-6-94
Sheet No.: 27 OF 31

SYSTEM: FED. AID. | FUNCT. CLASS. | HWY. SYS. | HPMS SAMPLE
TRAFFIC: PRKG. REST. | COM/IND. ACCESS

FED. AID.: NHS
FUNCT. CLASS.: Rural
HWY. SYS.: Other Principal Arterial / State Primary

TRAFFIC CODES
TRAFFIC CONTROLS: STOP SIGN=SS, TRAFFIC LIGHT=T.L., FLASHING RED BALL=F.R.

TRAFFIC CODES
PARKING RESTRICTIONS: A.M. PEAK, P.M. PEAK, A.M./P.M. PEAK, NO PARKING ANYTIME=N.P., COMM/IND. ACCESS=E

LINE DIAGRAM

TRAFFIC: CONTROL | COM/IND. ACCESS | PRKG. REST.



PAVEMENT DATA

2-24'I
2-10'I SHDS OUT
2-4'I SHDS INS.
20' Grass MEDIAN
AML

SYSTEM				TRAFFIC		LINE DIAGRAM	TRAFFIC			PAVEMENT DATA
FED. AID.	FUNCT. CLASS.	HWY. SYS.	HPMS SAMPLE	PRKG. REST.	COM/IND ACCESS		CONTROL	COM/IND ACCESS	PRKG. REST.	
NHS	Rural Other Principal Arterial	State Primary								2-24'I
										2-10'I SHDS OUTS.
										2-4'I SHDS INS.
										20'GRASS MED
						15 09 PT				X 4ML
										2-24'I
										2-10'I SHDS OUT.
						15 06				2-5'I SHDS INS.
						10'I LTL; 10'I RTL ON SHD				8'J MED.
										4ML
						OCEAN GATEWAY (OLD ~~U.S. 50~~)				
						14 97 Co 510				X 2-24'I
						10'I Accel				2-10'I SHDS OUT
						35°				2-5'I SHDS INS 8'J MED W/G.R.
										4ML
						14 88				X
										2-24'I
						Spur: .18/12'I 1ML				2-10'I SHDS OUTS.
						14 85 MM94				2-5'I SHDS INS.
										20'GRASS MED W/GR.
										4ML
						14 80 PC				X
						CEM 14 77				
										2-24'I
						14 46				2-10'I SHDS OUT.
						10'I LTL				2-4'I SHDS INS.
						X-OVER				20'GRASS
						14 42				MEDIAN
						10'I LTL				4ML

SHA 51.3 - 8 Revised
4.83

MARYLAND STATE HIGHWAY ADMINISTRATION

ROAD INVENTORY SHEET

Party Chief: Balzanna
Recorder: Hatten
Assistant:
Map No./Dir.: I-16 / E
State Coordinates:

Road No.: U.S. 50
Road Name: (OCEAN GATEWAY)
County: Dorchester
Date: 4-6-94
Sheet No.: 29 OF 31

TRAFFIC CODES
TRAFFIC CONTROLS: STOP SIGN=S.S., TRAFFIC LIGHT=T.L., FLASHING RED BALL=F.R.

TRAFFIC CODES
PARKING RESTRICTIONS: A.M. PEAK, P.M. PEAK, A.M./P.M. PEAK, NO PARKING ANYTIME=N.P., COMM/IND. ACCESS=E

SYSTEM				TRAFFIC	
FED. AID.	FUNCT. CLASS.	HWY. SYS.	HPMS SAMPLE	PRKG. REST.	COM/IND. ACCESS
U 1-15	Rural Other Principal Arterial	State Primary			

LINE DIAGRAM



TRAFFIC			PAVEMENT DATA
CONTROL	COM/IND. ACCESS	PRKG. REST.	
			2-24'I
			2-10'I SHDS. OUT
			2-4'I SHDS INS.
			20'GRASS MEDIAN
			4ML

SYSTEM: FED. AID.	SYSTEM: FUNCT. CLASS.	SYSTEM: HWY. SYS.	SYSTEM: HPMS SAMPLE	TRAFFIC: PRKG. REST.	TRAFFIC: COM/IND ACCESS	LINE DIAGRAM	TRAFFIC: CONTROL	TRAFFIC: COM/IND ACCESS	TRAFFIC: PRKG. REST.	PAVEMENT DATA
NHS	Rural Other Principal Arterial	State Primary								2-24'J
										2-8'J SHDS OUT.
										2-2'J SHDS INS.
						16 72 MM96				3'NJB MED.
										4ML
						#9022				
						16 64 (2-34'J JW-W) L=5300'				2-24I
										2-10'I SHDS OUT.
										2-3'I SHDS INS.
										3'NJB MED.
										4ML
						16 59				
										2-24'I
						(CHAPEL OF EASE Rd)				2-10'I SHDS OUT
						16 47 OLD CO 260				20'J MEDIAN
										W/ GUARD RAIL ON TAPER TO
										2-3'I SHD IN. 3'NJB MEDIAN
										4ML
						X-OVER				
						PT 16 42				
										24'I Lt
										36'I Rt ON
						40°				taper to 24'
										I Rt / 2-10' SHD OUT
										2-3'I SHD IN 12' GRS MED
						PC 16 22				4ML
										2-24'I
						16 12				2-10'I SHDS OUT
										2-4'I SHDS IN.
						BALTO & EASTERN — 12'I DECEL ON SHD — ON SHD ACCEL — RAILROAD				20' GRASS
						16 10				MEDIAN
										4ML
						(RHODESDALE — 12'I — VIENNA Rd) (WBL)				
						#1 #2 MD 16 09 331 #4 #6 CO511				

SHA 51.3 - 8 Revised
4.83

MARYLAND STATE HIGHWAY ADMINISTRATION

ROAD INVENTORY SHEET

Party Chief Balzanna
Recorder Hatten
Assistant
Map No./Dir. I-16 / E
State Coordinates

Road No. U.S. 50
Road Name (OCEAN GATEWAY)
County Dorchester
Date 4-6-94
Sheet No. 31 OF 31

TRAFFIC CODES
TRAFFIC CONTROLS: STOP SIGN=S.S., TRAFFIC LIGHT=T.L., FLASHING RED BALL=F.R.

TRAFFIC CODES
PARKING RESTRICTIONS: A.M. PEAK, P.M. PEAK, A.M./P.M. PEAK, NO PARKING ANYTIME=N.P., COMM/IND. ACCESS=E

SYSTEM				TRAFFIC		LINE DIAGRAM	TRAFFIC			PAVEMENT DATA
FED. AID.	FUNCT CLASS.	HWY. SYS.	HPMS SAMPLE	PRKG. REST.	COM/IND. ACCESS		CONTROL	COM/IND. ACCESS	PRKG. REST.	
						17 64				
						VIENNA 17 32 Swamp				
						0.74 17 05				
						WICOMICO / center of DORCHESTER 16 90 Co/LINE / channel Co/LINE				
						NANTICOKE RIVER				2-24'J
										2-8'J SHDS OUT
										2-2'J SHDS INS.
										3'NJBMED
						16 77				4 ML
NHS										
Rural other Principal Art.										
State Primary										

SYSTEM				TRAFFIC		LINE DIAGRAM	TRAFFIC			PAVEMENT DATA
FED. AID.	FUNCT. CLASS.	HWY. SYS.	HPMS SAMPLE	PRKG. REST.	COM/IND ACCESS		CONTROL	COM/IND ACCESS	PRKG. REST.	

SHA 51.3 - 8 Revised
4.83

MARYLAND STATE HIGHWAY ADMINISTRATION

ROAD INVENTORY SHEET

ST RI
6-3-99
SS/EF

Party Chief B. BALZANNA
Recorder A. HATTEN
Assistant
Map No./Dir. I-16 / E
State Coordinates 1129 - 243

Road No. SPUR
Road Name U.S. 50 EB TO CO 510
County DORCHESTER
Date 4-13-94
Sheet No. 1 OF 1

TRAFFIC CODES
TRAFFIC CONTROLS: STOP SIGN=S.S., TRAFFIC LIGHT=T.L., FLASHING RED BALL=F.R.

TRAFFIC CODES
PARKING RESTRICTIONS: A.M. PEAK, P.M. PEAK, A.M./P.M. PEAK, NO PARKING ANYTIME=N.P., COMM/IND. ACCESS=E

SYSTEM				TRAFFIC		LINE DIAGRAM	TRAFFIC			PAVEMENT DATA
FED. AID.	FUNCT CLASS.	HWY. SYS.	HPMS SAMPLE	PRKG. REST.	COM/IND. ACCESS		CONTROL	COM/IND. ACCESS	PRKG. REST.	



12'I
10'I SHLD RT
4'I SHLD LT
1 ML

12'I
10'I SHLD RT
1 ML

SYSTEM				TRAFFIC		LINE DIAGRAM	TRAFFIC			PAVEMENT DATA
FED. AID.	FUNCT. CLASS.	HWY. SYS.	HPMS SAMPLE	PRK.G. REST.	COM/IND ACCESS		CONTROL	COM/IND ACCESS	PRK.G. REST.	

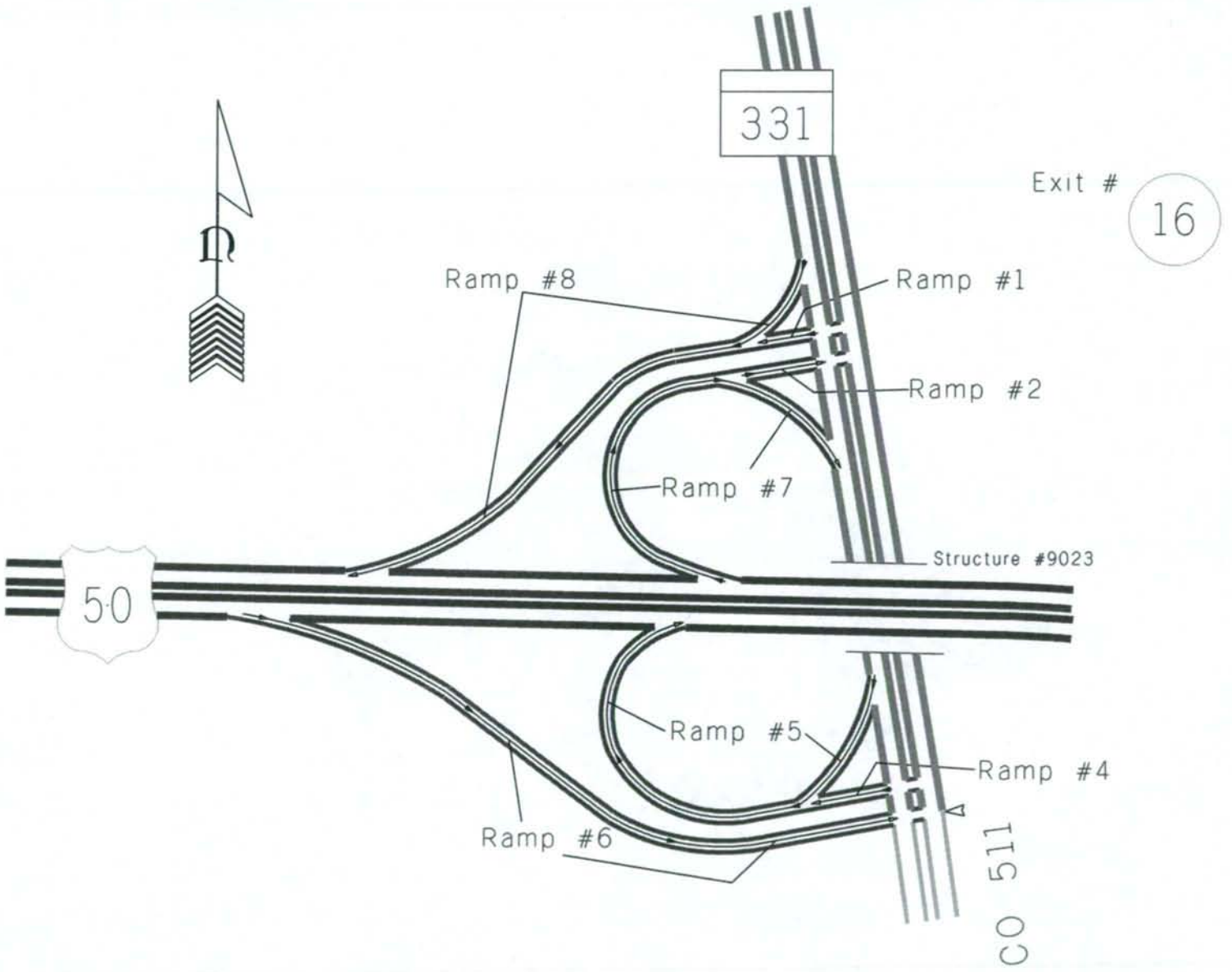

Interchange 16 of US 50 at MD 331

...\09_exit16_us50_at_md331.dgn 10/16/2001 02:00:32 PM

SHA 51.3 - 8 Revised
4.83

RP 0050 0011580
STRI
6-1-99
SS1EF

MARYLAND STATE HIGHWAY ADMINISTRATION

ROAD INVENTORY SHEET

Party Chief BB
Recorder AH
Assistant
Map No./Dir. I-16/NW
State Coordinates 1136-244

Road No. RAMP #1
Road Name MD 331 NBL TO ~~#550 NBL~~ Ramp #8
County DORCHESTER
Date 4-7-94
Sheet No. 1 OF 1

SYSTEM				TRAFFIC		LINE DIAGRAM	TRAFFIC			PAVEMENT DATA
FED. AID.	FUNCT CLASS.	HWY. SYS.	HPMS SAMPLE	PRKG. REST.	COM/IND. ACCESS		CONTROL	COM/IND. ACCESS	PRKG. REST.	
						RAMP #8				15'I 9 I SHLDRT 4'I SHLD LT 1 ML
						0 04 RAMP #8				
						(RHODESDALE VIENNA RD)				
						MD 0 00 331				
						NBL				

TRAFFIC CODES
TRAFFIC CONTROLS: STOP SIGN=SS, TRAFFIC LIGHT=T.L., FLASHING RED BALL=F.R.

TRAFFIC CODES
PARKING RESTRICTIONS: A.M. PEAK, P.M. PEAK, A.M./P.M. PEAK, NO PARKING ANYTIME=N.P., COMM/IND. ACCESS=E

SYSTEM				TRAFFIC		LINE DIAGRAM	TRAFFIC			PAVEMENT DATA
FED. AID.	FUNCT. CLASS.	HWY. SYS.	HPMS SAMPLE	PRK.G. REST.	COM/IND ACCESS		CONTROL	COM/IND ACCESS	PRK.G. REST.	

SHA 51.3 - 8 Revised
4.83

MARYLAND STATE HIGHWAY ADMINISTRATION

ROAD INVENTORY SHEET

RP00600021601
ST RI
6-1-99
SSIEF

Party Chief: BB
Recorder: AH
Assistant:
Map No./Dir.: I-16 / W-N
State Coordinates: 1136-241

Road No.: RAMP #2
Road Name: RAMP #7 TO MD 331 NB
County: DORCHESTER
Date: 4-7-99
Sheet No.: 1 OF 1

TRAFFIC CODES
TRAFFIC CONTROLS: STOP SIGN=SS, TRAFFIC LIGHT=T.L., FLASHING RED BALL=F.R.

TRAFFIC CODES
PARKING RESTRICTIONS: A.M. PEAK, P.M. PEAK, A.M./P.M. PEAK, NO PARKING ANYTIME=N.P., COMM/IND. ACCESS=E

SYSTEM				TRAFFIC		LINE DIAGRAM	TRAFFIC			PAVEMENT DATA
FED. AID.	FUNCT CLASS.	HWY. SYS.	HPMS SAMPLE	PRKG. REST.	COM/IND. ACCESS		CONTROL	COM/IND. ACCESS	PRKG. REST.	
						(RHODESDALE (NB) VIENNA RD)				
						MD 0 05 331	5			
						(SBL)				
						RAMP #7				15'I
										5'I SHLDR
										10'I SHLDLT
										1ML
						0 00				
						Ramp #7				

SYSTEM				TRAFFIC		LINE DIAGRAM	TRAFFIC			PAVEMENT DATA
FED. AID.	FUNCT. CLASS.	HWY. SYS.	HPMS SAMPLE	PRK.G. REST.	COM/IND ACCESS		CONTROL	COM/IND ACCESS	PRK.G. REST.	

SHA 51.3 - 8 Revised
4.83

RP 0050 004 1601

MARYLAND STATE HIGHWAY ADMINISTRATION

STRT
6-1-99
SS/EF

ROAD INVENTORY SHEET

Party Chief BB
Recorder AH
Assistant
Map No./Dir. I-16 / NE
State Coordinates 1136-244

Road No. RAMP 4
Road Name MD 331 NBL TO US50 EBL
County DORCHESTER
Date 4-7-94
Sheet No. 1 OF 1

TRAFFIC CODES
TRAFFIC CONTROLS: STOP SIGN=SS, TRAFFIC LIGHT=T.L., FLASHING RED BALL=F.R.

TRAFFIC CODES
PARKING RESTRICTIONS: A.M. PEAK, P.M. PEAK, A.M./P.M. PEAK, NO PARKING ANYTIME=N.P., COMM/IND. ACCESS=E

SYSTEM				TRAFFIC		LINE DIAGRAM	TRAFFIC			PAVEMENT DATA
FED. AID.	FUNCT CLASS.	HWY. SYS.	HPMS SAMPLE	PRKG. REST.	COM/IND. ACCESS		CONTROL	COM/IND. ACCESS	PRKG. REST.	
						Ramp #5				
						0 05				
						RAMP #5				15'I 3'ISHLDR 10'ISHLDLT 1ML
						(RHODESDALE VIENNA RD)				
						MD SBL 0 00 331 NBL				

SYSTEM				TRAFFIC		LINE DIAGRAM	TRAFFIC			PAVEMENT DATA
FED. AID.	FUNCT. CLASS.	HWY. SYS.	HPMS SAMPLE	PRK.G. REST.	COM/IND ACCESS		CONTROL	COM/IND ACCESS	PRK.G. REST.	

RP 00500051601

SHA 51.3 - 8 Revised
4.83

MARYLAND STATE HIGHWAY ADMINISTRATION

ROAD INVENTORY SHEET

Party Chief S. SNYDER
Recorder E. FISHER
Assistant REWRITTEN 6.7.99
Map No./Dir. I 16 / S
State Coordinates 1136 - 244

Road No. RAMP #5
Road Name MD 331 SB TO US 50 EBL
County DORCHESTER
Date 6.1.99
Sheet No. 1 OF 1

TRAFFIC CODES
TRAFFIC CONTROLS: STOP SIGN-SS, TRAFFIC LIGHT=T.L., FLASHING RED BALI=F.R.

TRAFFIC CODES
PARKING RESTRICTIONS: A.M. PEAK, P.M. PEAK, A.M./P.M. PEAK, NO PARKING ANYTIME=N.P., COMM/IND. ACCESS=E

SYSTEM				TRAFFIC		LINE DIAGRAM	TRAFFIC			PAVEMENT DATA
	FUNCT CLASS	HWY SYS	HPMS SAMPLE	PREG. REST.	COM/IND ACCESS		CONTROL	COM/IND ACCESS	PREG. REST.	
						WB 50				
						PT				16'I
						GATEWAY 0.31				10'I SHLD RT
										JC-RT
						LOCEAN				1 ML
						US				X
						0.28				
						EBL				
						270°				
						0.08				
						0.07	YLD			
						#4				16'I
										10'I SHLD LT
										JC-RT
						RAMP				1 ML
						PC				X
						0.01				
										16'I
						CRHODESDALE				JC-RT
						MD				1 ML
						0.00				
						VIENNA RD				
						331				

COUNTY _____ ROAD NO. _____ PAGE ___ OF ___

SYSTEM				TRAFFIC		LINE DIAGRAM	TRAFFIC			PAVEMENT DATA
	FUNCT CLASS	HWY SYS	HPMS SAMPLE	PRKG. REST.	COM/IND ACCESS		CONTROL	COM/IND ACCESS	PRKG. REST.	

SHA 51.3 - 8 Revised
4.83

MARYLAND STATE HIGHWAY ADMINISTRATION

RP0050006 1568
ST RT
6-1-99
SSUF

ROAD INVENTORY SHEET

Party Chief BB
Recorder AA
Assistant
Map No./Dir. I-16 / E
State Coordinates 1186-244

Road No. RAMP #6
Road Name US 50 EB TO MD 331 / Co 511
County DORCHESTER
Date 4-7-94
Sheet No. 1 OF 1

SYSTEM				TRAFFIC		LINE DIAGRAM	TRAFFIC			PAVEMENT DATA
FED. AID.	FUNCT. CLASS.	HWY. SYS.	HPMS SAMPLE	PRK.G. REST.	COM/IND. ACCESS		CONTROL	COM/IND. ACCESS	PRK.G. REST.	
						(RHODESDALE VIENNA)				
						MD 331 0 44 ~~331~~	5			
						@0.00 CO 511 SBL @.29				
										24'I
										10'I SHLDRT
										4'I SHLD LT
										2 ML
						0 38 PT				X 15'ION TAPER
										TO 29'I
						50°				10'I SHLD RT
										4'I SHLD LT
										1 ML
						0 29 PC				X
						PT 0 19				
						40°				
						PC 0 12				15'I
										10'I SHLD RT
										4'I SHLD LT
										1 ML
						0 05				X
										15'AVE I
										10'I SHLD RT
						OCEAN GATEWAY				1 ML
						45 0 00 50				√

TRAFFIC CODES
TRAFFIC CONTROLS: STOP SIGN=SS, TRAFFIC LIGHT=T.L., FLASHING RED BALL=F.R.

TRAFFIC CODES
PARKING RESTRICTIONS: A.M. PEAK, P.M. PEAK, A.M./P.M. PEAK, NO PARKING ANYTIME=N.P., COMM/IND. ACCESS=E


SYSTEM
FED. AID.
FUNCT. CLASS.
HWY. SYS.
HPMS SAMPLE
TRAFFIC
PRK'G. REST.
COM/IND ACCESS
LINE DIAGRAM
TRAFFIC
CONTROL
COM/IND ACCESS
PRK'G. REST.
PAVEMENT DATA

SHA 51.3 - 8 Revised
4.83

RP 0050007 1601
STR
6-1-99
SSIEF

MARYLAND STATE HIGHWAY ADMINISTRATION

ROAD INVENTORY SHEET

Party Chief BB
Recorder AH
Assistant
Map No./Dir. I-16 / WB
State Coordinates 1136 - 244

Road No. RAMP #7
Road Name US 50 WBL TO MD 331 SBL
County DORCHESTER
Date 4-7-94
Sheet No. 1 OF 1

TRAFFIC CODES
TRAFFIC CONTROLS: STOP SIGN=SS, TRAFFIC LIGHT=T.L., FLASHING RED BALL=F.R.

TRAFFIC CODES
PARKING RESTRICTIONS: A.M. PEAK, P.M. PEAK, A.M./P.M. PEAK, NO PARKING ANYTIME=N.P., COMM/IND. ACCESS=E

SYSTEM				TRAFFIC		LINE DIAGRAM	TRAFFIC			PAVEMENT DATA
FED. AID.	FUNCT CLASS.	HWY. SYS.	HPMS SAMPLE	PRKG. REST.	COM/IND. ACCESS		CONTROL	COM/IND. ACCESS	PRKG. REST.	
						VIENNA RD) 331 (RHODESDALE MD				
						PT 027				
						026	YLD			
						Ramp #2				
						020				
						270°				
										16'I
										CRB RT
										10'I SHLDR
										1 ML
						003				
										16'I
						PC 001				10'I SHLDR
										CRB RT
						OCEAN (WBL)				1 ML
						US 50 GATEWAY				
						000				
						(EBL) 50				

SYSTEM				TRAFFIC		LINE DIAGRAM	TRAFFIC			PAVEMENT DATA
FED. AID.	FUNCT. CLASS.	HWY. SYS.	HPMS SAMPLE	PKG. REST.	COM/IND ACCESS		CONTROL	COM/IND ACCESS	PKG. REST.	

RP00500081580

SHA 51.3 - 8 Revised
4.83

MARYLAND STATE HIGHWAY ADMINISTRATION

ROAD INVENTORY SHEET

Party Chief J. SNYDER
Recorder E. FISHER
Assistant REWRITTEN 6.7.99
Map No./Dir. I16 / SW
State Coordinates 1136-244

Road No. RAMP #8
Road Name MD 331 SB TO US 50 WBL
County DORCHESTER
Date 6.1.99
Sheet No. 1 OF 1

TRAFFIC CODES

TRAFFIC CONTROLS: STOP SIGN-SS, TRAFFIC LIGHT=T.L., FLASHING RED BALL=F.R.

PARKING RESTRICTIONS: A.M. PEAK, P.M. PEAK, A.M./P.M. PEAK, NO PARKING ANYTIME=N.P., COMM/IND. ACCESS=E

SYSTEM				TRAFFIC		LINE DIAGRAM	TRAFFIC			PAVEMENT DATA
	FUNCT CLASS	HWY. SYS	HPMS SAMPLE	PREG. REST.	COM/IND ACCESS		CONTROL	COM/IND ACCESS	PREG. REST.	
						0.31				
						0.18				
						0.12				
						0.09				16'I
						0.07				10'I SHLD RT
						0.05				5'I SHLD LT
						0.02				1 ML
						0.01				
						0.00				16'I
										10'I SHLD LT
										JC-LT
										1 ML
										16'I
										JC-RT
										1 ML

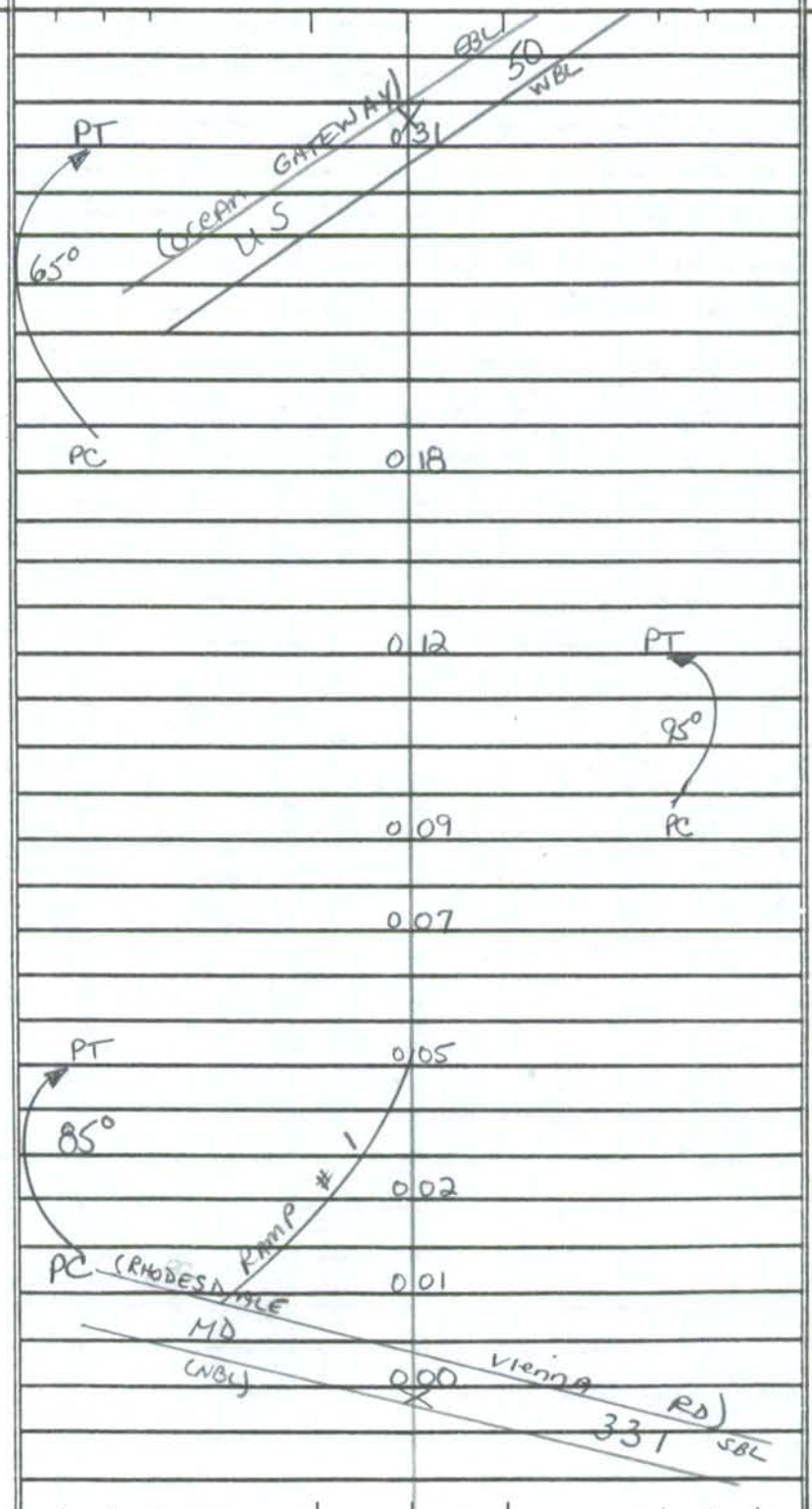

COUNTY _____ ROAD NO. _____ PAGE ___ OF ___

SYSTEM				TRAFFIC		LINE DIAGRAM	TRAFFIC			PAVEMENT DATA
	FUNCT. CLASS	HWY SYS	HPMS SAMPLE	PRKG REST	COM/IND ACCESS		CONTROL	COM/IND ACCESS	PRKG. REST.	

SHA 51.3 - 8 Revised
4.83

MARYLAND STATE HIGHWAY ADMINISTRATION

ROAD INVENTORY SHEET

Party Chief S. SNYDER
Recorder E. FISHER
Assistant Rewritten 6.7.99
Map No./Dir. H15 / NE
State Coordinates 1125-294

Road No. MD 307
Road Name BROAD ST / WILLIAMSBURG RD
County DORCHESTER
Date 6.2.99
Sheet No. 1 OF 9

TRAFFIC CODES
TRAFFIC CONTROLS: STOP SIGN-SS, TRAFFIC LIGHT=T.L., FLASHING RED BALL=F.R.

TRAFFIC CODES
PARKING RESTRICTIONS: A.M. PEAK, P.M. PEAK, A.M./P.M. PEAK, NO PARKING ANYTIME=N.P., COMM/IND. ACCESS=E

SYSTEM: FUNCT CLASS	SYSTEM: HWY. SYS.	SYSTEM: HPMS SAMPLE	TRAFFIC: PRKG. REST.	TRAFFIC: COM/IND. ACCESS	LINE DIAGRAM	TRAFFIC: CONTROL	TRAFFIC: COM/IND. ACCESS	TRAFFIC: PRKG. REST.	PAVEMENT DATA
					0 18 #MDDE529856W				38'I
									JC-C
									2ML
					0 17 RAILROAD AVE MU 0260				X
					COMMERCE ST				
					MU 0060 0 13 RXR PAV. MARK.				
					STEVENS ALLEY				
					0 10 MU 8010				
					0 09 RXR				
					0 07 30 MPH				
					NOBLE ST				
					MU 0210 0 06		4' JS		
				4' JS	0 05		E		
				E	0 04				
					0 03			NO PKG	36'I
									JC-C
					N MAIN ST				2ML
V	V				MU ~~MD~~ 0140 0 00 MD 331				V
					P.51				
					ACADEMY ST MD 331				
					220 ST 315				
					MU OAK CO				

COUNTY Dorchester ROAD NO. MD 307 PAGE 2 OF 9

SYSTEM: FUNCT CLASS	SYSTEM: HWY SYS	SYSTEM: HPMS SAMPLE	TRAFFIC: PKG REST	TRAFFIC: COM/IND ACCESS	LINE DIAGRAM	TRAFFIC: CHANNEL	TRAFFIC: COM/IND ACCESS	TRAFFIC: PKG. REST.	PAVEMENT DATA
					RD				
					SIGN: WELCOME TO HURLOCK 0 42				
					WB				
					SB				
					AM				
					WI LI 0 38 40MPH				
					Corp Limits 0 37 of Hurlock				
									24'I
									2-10'I SHLDS
									2ML
					0 30			X	
									24'I
									8'I SHLD RT
									10'I SHLD LT
					R R 0 25				JC-RT
					NEALSON ST				2ML
					R R 0 24 MM 0200			X	
					RXR PAN. MARK. 0 23				
				E	0 20				38'I
									JC-C
									2ML

Rural Minor Arterial
State Secondary

SHA 51.3 - 8 Revised
4.83

MARYLAND STATE HIGHWAY ADMINISTRATION

ROAD INVENTORY SHEET

Party Chief S. Snyder
Recorder E. FISHER
Assistant REWRITTEN 6.7.99
Map No./Dir. H 15 / NE
State Coordinates 1125-294

Road No. MD 307
Road Name WILLIAMSBURG RD
County DORCHESTER
Date 6.2.99
Sheet No. 3 OF 9

TRAFFIC CODES
TRAFFIC CONTROLS: STOP SIGN-SS, TRAFFIC LIGHT=T.L., FLASHING RED BALL=F.R.

TRAFFIC CODES
PARKING RESTRICTIONS: A.M. PEAK, P.M. PEAK, A.M./P.M. PEAK, NO PARKING ANYTIME=N.P., COMM/IND. ACCESS=E

SYSTEM: FUNCT CLASS	SYSTEM: HWY. SYS.	SYSTEM: HPMS SAMPLE	TRAFFIC: PREG. REST.	TRAFFIC: COM/IND ACCESS	LINE DIAGRAM	TRAFFIC: CONTROL	TRAFFIC: COM/IND ACCESS	TRAFFIC: PREG. REST.	PAVEMENT DATA
Rural Minor Arterial	State Secondary				1 42 60"CMP SQUASH				
					0 78 SHLD ON RTL				
					GRAVEL BRANCH RD CO 338 0 70				
					SHLD ADD ON				
					0 62 50 MPH				24'I 2-10'I SHLDS 2ML

COUNTY DORCHESTER ROAD NO. MD 307 PAGE 4 OF 9

SYSTEM			TRAFFIC		LINE DIAGRAM	TRAFFIC			PAVEMENT DATA
FUNCT. CLASS	HWY SYS	NPMS SAMPLE	PKG. REST.	COM/IND ACCESS		CONTROL	COM/IND ACCESS	PKG. REST.	
Rural Minor Arterial	State Secondary		NO PKG	E	204			NO PKG	
					RTL on SHLD JC-RT				
					199				
					KOSKI TRUCKING 195				
					ACC on SHLD JC-RT				
					187				
					185				
					150 36" CMP				
									24' I
									2-10' I SHLDS
									2ML

SHA 51.3 - 8 Revised
4.83

MARYLAND STATE HIGHWAY ADMINISTRATION

ROAD INVENTORY SHEET

Party Chief S. SNYDER
Recorder E. FISHER
Assistant Rewritten 6.7.99
Map No./Dir. H15 / NE
State Coordinates 1125-294

Road No. MD 307
Road Name WILLIAMSBURG RD
County DORCHESTER
Date 6.2.99
Sheet No. 5 OF 9

TRAFFIC CODES
TRAFFIC CONTROLS: STOP SIGN-SS, TRAFFIC LIGHT=T.L., FLASHING RED BALL=F.R.

TRAFFIC CODES
PARKING RESTRICTIONS: A.M. PEAK, P.M. PEAK, A.M./P.M. PEAK, NO PARKING ANYTIME=N.P., COMM/IND. ACCESS=E

SYSTEM: FUNCT CLASS	SYSTEM: HWY. SYS.	SYSTEM: HPMS SAMPLE	TRAFFIC: PRKG. REST.	TRAFFIC: COM/IND ACCESS	LINE DIAGRAM	TRAFFIC: CONTROL	TRAFFIC: COM/IND ACCESS	TRAFFIC: PRKG. REST.	PAVEMENT DATA
Rural Minor Arterial	State Secondary			E	WHITELY RD CO 431 — RTL/ACC ON SHLD — 2 52 — RTL/ACC ON SHLD — PALMERS Mill RD CO 296				
					WILLIAMSBURG CHURCH RD CO 344 — RTL/ACC ON SHLD — 2 50				
					ACC ON SHLD — 2 43 — SIGN: WILLIAMSBURG				
					2 41 — RTL/ACC ON SHLD				
					2 32 — CANNERY		E		
					RTL ON SHLD				
					2 23				
									24'I
									2-10'I SHLDS
									2ML

COUNTY DORCHESTER ROAD NO. MD 307 PAGE 6 OF 9

SYSTEM			TRAFFIC		LINE DIAGRAM	TRAFFIC			PAVEMENT DATA
FUNCT CLASS	HWY SYS	HPMS SAMPLE	PRKG REST.	COM/IND ACCESS		CONTROL	COM/IND ACCESS	PRKG. REST.	
Rural Minor Arterial	State Secondary				ACC ON SHLD / RTL ON SHLD				
					3 52				
					2 76 — 50MPH				
					RTL ON SHLD / ACC ON SHLD				
					RIVER CO — RD 302				
					2 68				
					RTL ON SHLD / ACC ON SHLD				
					2 60 — 60" CP				
					RTL/ACC / RTL/ACC				24'I
									2-10'I SHLDS
									2ML

SHA 51.3 - 8 Revised
4.83

MARYLAND STATE HIGHWAY ADMINISTRATION

ROAD INVENTORY SHEET

Party Chief: S SNYDER
Recorder: E. FISHER
Assistant: Rewritten 6.7.99
Map No./Dir.: H 15 / NE
State Coordinates: 1125-294

Road No.: MD 307
Road Name: WILLIAMSBURG RD
County: DORCHESTER
Date: 6.2.99
Sheet No.: 7 OF 9

TRAFFIC CODES
TRAFFIC CONTROLS: STOP SIGN-SS, TRAFFIC LIGHT=T.L., FLASHING RED BALL=F.R.

TRAFFIC CODES
PARKING RESTRICTIONS: A.M. PEAK, P.M. PEAK, A.M./P.M. PEAK, NO PARKING ANYTIME=N.P., COMM/IND. ACCESS=E

SYSTEM: FUNCT CLASS	SYSTEM: HWY. SYS.	SYSTEM: HPMS SAMPLE	TRAFFIC: PRKG. REST.	TRAFFIC: COM/IND ACCESS	LINE DIAGRAM	TRAFFIC: CONTROL	TRAFFIC: COM/IND ACCESS	TRAFFIC: PRKG. REST.	PAVEMENT DATA
Rural Minor Arterial	State Secondary				60°				
					4 07 PC				
					3 70				
					SHLD ON RTL / SHLD ON ACC				
					MT ZION RD				
					CO 3 62 303				
					SHLD ON / SHLD ON				
					SKINNERS 3 56 RUN				
					ACC / RTL				24'I
					#09053XD				2-10'I SHLDS
									2ML

COUNTY DORCHESTER ROAD NO. MD 307 PAGE 8 OF 9

SYSTEM | TRAFFIC

LINE DIAGRAM

TRAFFIC

PAVEMENT DATA

4 | 6M 36" CMP

4 | 44

SHLD SHLD

4 | 41

ON ON

RTL ACC

CLARK CO

CANNING HOUSE RD 304

4 | 36

SHLD SHLD

ON ON

ACC RTL

4 | 27

PT

E

60°

Rural Minor Arterial
State Secondary

24'I
2-10'I SHLDS
2ML

SHA 51.3 - 8 Revised
4.83

MARYLAND STATE HIGHWAY ADMINISTRATION

ROAD INVENTORY SHEET

Party Chief S. SNYDER
Recorder E. FISHER
Assistant REWRITTEN
Map No./Dir. H 15 / NE
State Coordinates 1125-294

Road No. MD 307
Road Name WILLIAMSBURG RD
County DORCHESTER
Date 6.2.99
Sheet No. 9 OF 9

TRAFFIC CODES

TRAFFIC CONTROLS: STOP SIGN-SS, TRAFFIC LIGHT=T.L., FLASHING RED BALI=F.R.

TRAFFIC CODES

PARKING RESTRICTIONS: A.M. PEAK, P.M. PEAK, A.M./P.M. PEAK, NO PARKING ANYTIME=N.P., COMM/IND. ACCESS=E

SYSTEM			TRAFFIC		LINE DIAGRAM		TRAFFIC			PAVEMENT DATA
FUNCT CLASS	HWY. SYS	HPMS SAMPLE	PREG. REST.	COM/IND. ACCESS			CONTROL	COM/IND. ACCESS	PREG. REST.	
Rural Minor Arterial	State Secondary				307 MD MEAD RD CO OLD 0.24 CAROLINE COUNTY LINE PT DORCHESTER COUNTY LINE 5 12 45° PC 4 80					241 I 2-10' I SHLDS 2 ML

COUNTY _____ ROAD NO. _____ PAGE ___ OF ____

SYSTEM				TRAFFIC		LINE DIAGRAM	TRAFFIC			PAVEMENT DATA
FUNCT CLASS	HWY SYS	HPMS SAMPLE		PKG RESI	COM/IND ACCESS		CONFIG	COM/IND ACCESS	PKG. RESI.	

SHA 51.3 - 8 Revised
4.83

MARYLAND STATE HIGHWAY ADMINISTRATION

ROAD INVENTORY SHEET

Party Chief J. SNYDER
Recorder E. FISHER
Assistant REWRITTEN 6.9.99
Map No./Dir. I16 / N
State Coordinates 1165 - 262

Road No. MD 313
Road Name SHARPTOWN RD
County DORCHESTER
Date 6.3.99
Sheet No. 1 OF 14

TRAFFIC CODES
TRAFFIC CONTROLS: STOP SIGN-SS, TRAFFIC LIGHT=T.L., FLASHING RED BALL=F.R.

TRAFFIC CODES
PARKING RESTRICTIONS: A.M. PEAK, P.M. PEAK, A.M./P.M. PEAK, NO PARKING ANYTIME=N.P., COMM/IND. ACCESS=E

SYSTEM: FUNCT CLASS	SYSTEM: HWY. SYS.	SYSTEM: HPMS SAMPLE	TRAFFIC: PREG. REST.	TRAFFIC: COM/IND ACCESS
Rural Major Collector	State Secondary			

LINE DIAGRAM

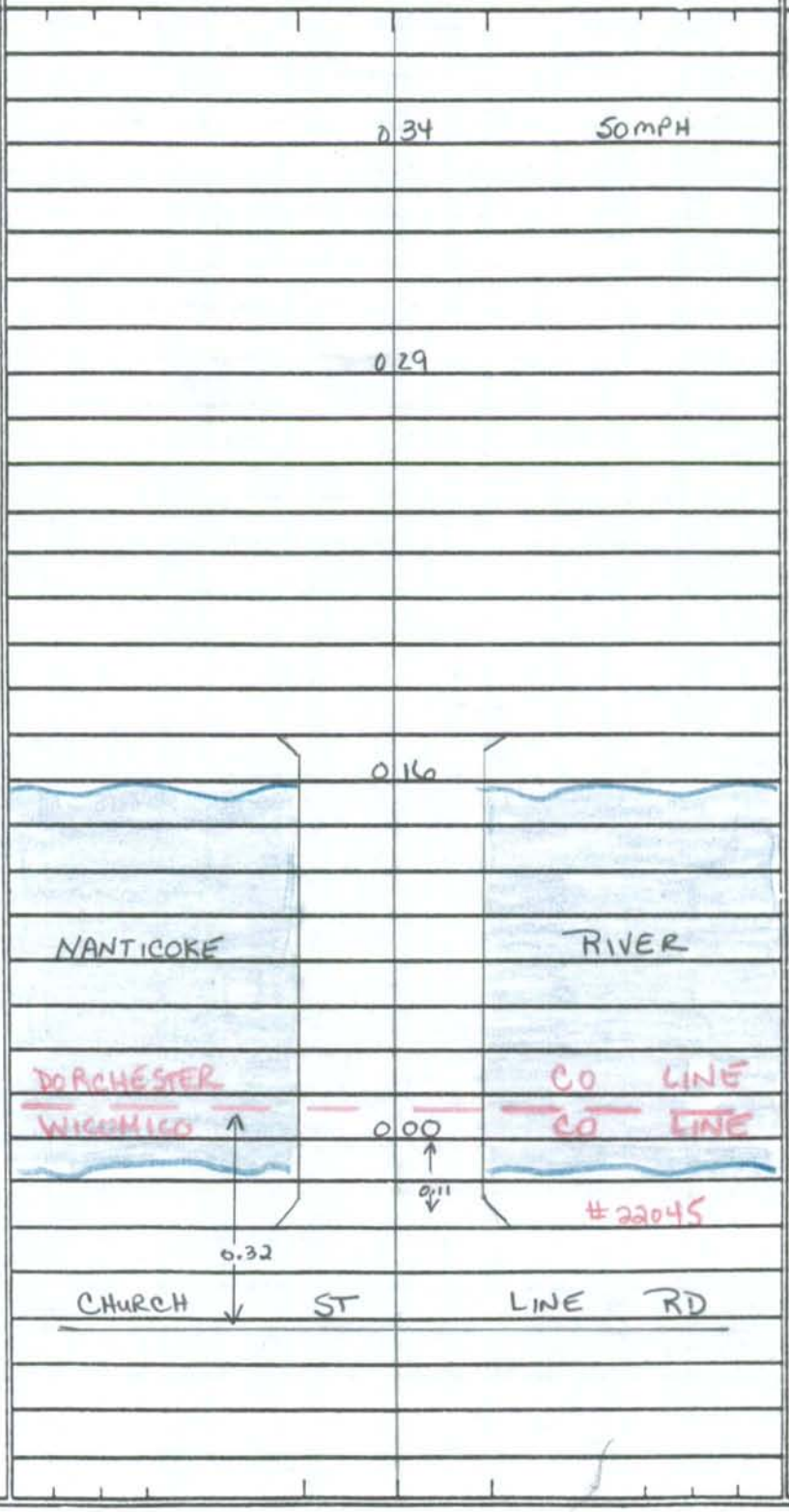

TRAFFIC: CONTROL	TRAFFIC: COM/IND ACCESS	TRAFFIC: PREG. REST.	PAVEMENT DATA
			24'I
			2-2'I SHLDS
			2ML
		X	
			22'I
			2-3'I SHLDS
			2ML
		X	
			22'J
			(28'J W-W)
			2-3'J SHLDS
			2ML

COUNTY Dorchester ROAD NO. MD 313 PAGE 2 OF 14

SYSTEM: FUNCT CLASS; HWY SYS; HPMS SAMPLE
TRAFFIC: PREG REST.; COM/IND ACCESS

LINE DIAGRAM

TRAFFIC: SCHOOL; COM/IND ACCESS; PREG. REST.

PAVEMENT DATA

Rural Major Collector
State Secondary

0 84

SHLD
8'
RTL

NANTICOKE RD

CO 268 0 75

24'I

28'I SHLDS

2MC

GALESTOWN NEWHART MILL RD

0 59 CO 269

X

24'I

2-2'I SHLDS

2MC

2000COEKS
SS/AO
2-28-01

SHA 51.3 - 8 Revised
4.83

MARYLAND STATE HIGHWAY ADMINISTRATION

ROAD INVENTORY SHEET

Party Chief S. SNYDER
Recorder E. FISHER
Assistant REWRITTEN
Map No./Dir. I 16 / N
State Coordinates 1165-262

Road No. MD 313
Road Name SHARPTOWN RD
County DORCHESTER
Date 6.3.99
Sheet No. 3 OF 14

TRAFFIC CODES
TRAFFIC CONTROLS: STOP SIGN-SS, TRAFFIC LIGHT=T.L., FLASHING RED BALL=F.R.

TRAFFIC CODES
PARKING RESTRICTIONS: A.M. PEAK, P.M. PEAK, A.M./P.M. PEAK, NO PARKING ANYTIME=N.P., COMM/IND. ACCESS=E

SYSTEM				TRAFFIC		LINE DIAGRAM	TRAFFIC			PAVEMENT DATA
	FUNCT CLASS	HWY SYS	HPMS SAMPLE	PREG. REST.	COM/IND ACCESS		CONTROL	COM/IND ACCESS	PREG. REST.	
	Rural Major Collector	State	Secondary							

WHEATLEY
~~WHEATLYS~~ CHURCH RD

1 92 CO 272

SHLD

2

RTL

1 84 PT

1 81

30°

1 72 PC

24'I

2-8'I SHLDS

2 MC

SYSTEM			TRAFFIC		LINE DIAGRAM	TRAFFIC			PAVEMENT DATA
FUNCT CLASS	HWY SYS	HPMS SAMPLE	PRKG REST.	COM/IND ACCESS		CONTROL	COM/IND ACCESS	PRKG. REST.	
Rural Major Collector	State Secondary				50°				
					PC 2 75				
					2 54 36" CMP SQUASH 3'D 55'L				
					2 46 PT				
					65°				
					LONE Pine RD				
					2 36 CO 280				
					RTL ON SHLD				
					2 27				
									24'I
					2 24 PC				2-8'I SHLDS
									2mL

SHA 51.3 - 8 Revised
4.83

MARYLAND STATE HIGHWAY ADMINISTRATION

ROAD INVENTORY SHEET

Party Chief S. SNYDER
Recorder E. FISHER
Assistant REWRITTEN 6.9.99
Map No./Dir. I16/H16 / N
State Coordinates

Road No. MD 313
Road Name SHARPTOWN RD
County DORCHESTER
Date 6.3.99
Sheet No. 5 OF 14

TRAFFIC CODES
TRAFFIC CONTROLS: STOP SIGN-SS, TRAFFIC LIGHT=T.L., FLASHING RED BALL=F.R.

TRAFFIC CODES
PARKING RESTRICTIONS: A.M. PEAK, P.M. PEAK, A.M./P.M. PEAK, NO PARKING ANYTIME=N.P., COMM/IND. ACCESS=E

SYSTEM: FUNCT CLASS	SYSTEM: HWY. SYS	SYSTEM: HPMS SAMPLE	TRAFFIC: PREG. REST.	TRAFFIC: COMM/IND ACCESS	LINE DIAGRAM			TRAFFIC: CONTROL	TRAFFIC: COMM/IND ACCESS	TRAFFIC: PREG. REST.	PAVEMENT DATA
Rural Major Collector	State	Secondary		E	CAMP ESPA	3.82					
						3.51	96" MULTIPLATE CMP				
						3.50	1-48", 1-36" CMP				
					PT	3.22					
					50°						
											24'I
											2-8'I SHLDS
											2mL

COUNTY Dorchester ROAD NO. MD 313 PAGE 6 OF 14

SYSTEM				TRAFFIC		LINE DIAGRAM	TRAFFIC				PAVEMENT DATA
	FUNCT CLASS	HWY SYS	HPMS SAMPLE	PREG. RESP.	COM/IND ACCESS		CONTROL	COM/IND ACCESS	PREG. RESP.		
Rural Major Collector State Secondary						4 60 SIGN: ELDORADO					
						4 11 CONTRARY CO RD 277					
						ATR					
						10 II					
						4 02					
											24'I
											2-8'I SHLDS
											2 ML

SHA 51.3 - 8 Revised
4.83

MARYLAND STATE HIGHWAY ADMINISTRATION

ROAD INVENTORY SHEET

Party Chief S. SNYDER
Recorder E. FISHER
Assistant REWRITTEN 6.9.99
Map No./Dir. I16/H16/N
State Coordinates

Road No. MD 313
Road Name SHARPTOWN RD/ELDORADO RD
County DORCHESTER
Date 6.3.99
Sheet No. 7 OF 14

TRAFFIC CODES
TRAFFIC CONTROLS: STOP SIGN-SS, TRAFFIC LIGHT=T.L., FLASHING RED BALL=F.R.

TRAFFIC CODES
PARKING RESTRICTIONS: A.M. PEAK, P.M. PEAK, A.M./P.M. PEAK, NO PARKING ANYTIME=N.P., COMM/IND. ACCESS=E

SYSTEM: FUNCT CLASS	SYSTEM: HWY. SYS	SYSTEM: HPMS SAMPLE	TRAFFIC: PREG. REST.	TRAFFIC: COM/IND ACCESS	LINE DIAGRAM	TRAFFIC: CONTROL	TRAFFIC: COM/IND ACCESS	TRAFFIC: PREG. REST.	PAVEMENT DATA
									22'I
					END CEM 5 01				2-2'I SHLDS
					RD				2 ML
					CHURCH 5 00			X	
					BEGIN CEM 4 98				
					ELDORADO				
					PUCKUM CO RD 282				22'I
									2'I SHLD RT
									10'I SHLD LT
									2 ML
					90° MD 14 4 94	SS		X	
Rural Major Collector	State Secondary								
					Corp Limits of 4 8[illegible] Eldorado				
									22'I
									2-3'I SHLDS
									2 ML
					4 64			X	

COUNTY Dorchester ROAD NO. MD 313 PAGE 8 OF 14

SYSTEM			TRAFFIC		LINE DIAGRAM	TRAFFIC			PAVEMENT DATA
FUNCT CLASS	HWY SYS	HPMS SAMPLE	PRKG REST	COM/IND ACCESS		CONTROL	COM/IND ACCESS	PRKG. REST.	
Rural Major Collector	State Secondary				5 44 PT				
					COKESBURY RD 279 CO				
					5 40				
					60°				
					5 36 PC				
					SIGN: ELDORADO 5 17				
					↓ Corp Limits of 5 11 ELDORADO ↓				
					5 05 50 MPH				
									22'I
									2-2'I SHLDS
									2ML

SHA 51.3 - 8 Revised
4.83

MARYLAND STATE HIGHWAY ADMINISTRATION

ROAD INVENTORY SHEET

Party Chief J SNYDER
Recorder E. FISHER
Assistant REWRITTEN 6.9.99
Map No./Dir. H16 / N
State Coordinates

Road No. MD 313
Road Name ELDORADO RD
County DORCHESTER
Date 6.3.99
Sheet No. 9 OF 14

TRAFFIC CODES

TRAFFIC CONTROLS: STOP SIGN-SS, TRAFFIC LIGHT=T.L., FLASHING RED BALL=F.R.

PARKING RESTRICTIONS: A.M. PEAK, P.M. PEAK, A.M./P.M. PEAK, NO PARKING ANYTIME=N.P., COMM/IND. ACCESS=E

SYSTEM				TRAFFIC		LINE DIAGRAM			TRAFFIC			PAVEMENT DATA
	FUNCT CLASS	HWY. SYS	NHAS SAMPLE	PREG. REST.	COM/IND ACCESS				CONTROL	COM/IND ACCESS	PREG. REST.	
	Rural Major Collector	State	Secondary			CHURCH	753					
						WESLEY RD		DOG KENNEL RD				
						CO 283	750	CO 411				
							737	36" CMP 3'D 26'L				
												22'I
												2-2'I SHLDS
												2ML

COUNTY Dorchester ROAD NO. MD 313 PAGE 10 OF 14

SYSTEM: FUNCT CLASS	SYSTEM: HWY SYS	SYSTEM: HPMS SAMPLE	TRAFFIC: PRKG REST.	TRAFFIC: COM/IND ACCESS	LINE DIAGRAM	TRAFFIC: CONTROL	TRAFFIC: COM/IND ACCESS	TRAFFIC: PRKG. REST.	PAVEMENT DATA
Rural Major Collector	State Secondary				(BRADFORD RD)				
					9 18 Co 293				
					FARM 9 16				
					MD 8 44 392	SS FR			
									22'I
									2-2'I SHLDS
									2mL

SHA 51.3 - 8 Revised
4.83

MARYLAND STATE HIGHWAY ADMINISTRATION

ROAD INVENTORY SHEET

Party Chief S. SNYDER
Recorder E. FISHER
Assistant REWRITTEN 6.9.99
Map No./Dir. H16 / N
State Coordinates

Road No. MD 313
Road Name ELDORADO RD
County DORCHESTER
Date 6.3.99
Sheet No. 11 OF 14

TRAFFIC CODES
TRAFFIC CONTROLS: STOP SIGN-SS, TRAFFIC LIGHT=T.L., FLASHING RED BALL=F.R.

TRAFFIC CODES
PARKING RESTRICTIONS: A.M. PEAK, P.M. PEAK, A.M./P.M. PEAK, NO PARKING ANYTIME=N.P., COMM/IND. ACCESS=E

SYSTEM				TRAFFIC		LINE DIAGRAM	TRAFFIC			PAVEMENT DATA
	FUNCT CLASS	HWY SYS	HPMS SAMPLE	PREG. REST.	COM/IND ACCESS		CONTROL	COM/IND ACCESS	PREG. REST.	
	Rural Major Collector	State Secondary				30°				
						PC 9 92				
						MAPLE DR				
						CO 295 9 49				
						9 3A 48" CMP 2ID 30' L				
										22'I
										2-2'I SHLDS
										2mL

COUNTY Dorchester ROAD NO. MD 313 PAGE 12 OF 14

SYSTEM				TRAFFIC		TRAFFIC			PAVEMENT DATA
	FUNCT CLASS	HWY SYS	HPMS SAMPLE	PREG. REST.	COM/IND ACCESS	CRITERIA	COM/IND ACCESS	PREG. REST.	
Rural Major Collector									22' I
State Secondary									2-3' I SHLDS
									2 ML

LINE DIAGRAM

NORTH TARA RD

CO 291 1028

PT 1005 X

BRADFORD CO RD 294

30° 999

SHA 51.3 - 8 Revised
4.83

MARYLAND STATE HIGHWAY ADMINISTRATION

ROAD INVENTORY SHEET

Party Chief S. SNYDER
Recorder E. FISHER
Assistant REWRITTEN 6.9.99
Map No./Dir. H16 / N
State Coordinates

Road No. MD 313
Road Name ELDORADO RD
County DORCHESTER
Date 6.3.99
Sheet No. 13 OF 14

TRAFFIC CODES

TRAFFIC CONTROLS: STOP SIGN-SS, TRAFFIC LIGHT=T.L., FLASHING RED BALL=F.R.

TRAFFIC CODES

PARKING RESTRICTIONS: A.M. PEAK, P.M. PEAK, A.M./P.M. PEAK, NO PARKING ANYTIME=N.P., COMM/IND. ACCESS=E

SYSTEM				TRAFFIC		LINE DIAGRAM	TRAFFIC			PAVEMENT DATA
	FUNCT CLASS	HWY. SYS	HPMS SAMPLE	PREG. REST.	COM/IND ACCESS		CONTROL	COM/IND ACCESS	PREG. REST.	
	Rural Major Collector State Secondary					10 87 2-48" CMP 4'D 34'D				
						DAVIS MILL POND RD				
						10 77 CO 289				
						10 64 BAILEY CO STORE 292 RD				
										22'I
										2-3'I SHLDS
										2 ML

COUNTY Dorchester ROAD NO. MD 313 PAGE 14 OF 14

SYSTEM			TRAFFIC		LINE DIAGRAM	TRAFFIC			PAVEMENT DATA
FUNCT CLASS	HWY SYS	HPMS SAMPLE	PRKG. REST.	COM/IND ACCESS		CONTROL	COM/IND ACCESS	PRKG. REST.	
					WRIGHT RD CO 222 (CAROLINE COUNTY)				
					MD 313 CAROLINE DORCHESTER — 11 62 CO CO — MD 577 Line Line	SS			
Rural Major Collector	State Secondary								
					10 91 CBC L x W x D 16' x 32' x 6'				
									22' I
									2-3' I SHLDS
									2 mL

SHA 51.3 - 8 Revised
4.83

MARYLAND STATE HIGHWAY ADMINISTRATION

ST RI
5-28-99
SS/EF

ROAD INVENTORY SHEET

Party Chief	Balzanna	Road No.	MD 318
Recorder	Hatten	Road Name	Preston Rd.
Assistant		County	Dorchester
Map No./Dir.	H-15 / E	Date	4-12-94
State Coordinates	1115-317	Sheet No.	1 OF 2

TRAFFIC CODES
TRAFFIC CONTROLS: STOP SIGN=SS, TRAFFIC LIGHT=T.L., FLASHING RED BALL=F.R.

TRAFFIC CODES
PARKING RESTRICTIONS: A.M. PEAK, P.M. PEAK, A.M./P.M. PEAK, NO PARKING ANYTIME=N.P., COMM/IND. ACCESS=E

SYSTEM: FED. AID.	SYSTEM: FUNCT. CLASS.	SYSTEM: HWY. SYS.	SYSTEM: HPMS SAMPLE	TRAFFIC: PRKG. REST.	TRAFFIC: COM/IND. ACCESS	LINE DIAGRAM	TRAFFIC: CONTROL	TRAFFIC: COM/IND. ACCESS	TRAFFIC: PRKG. REST.	PAVEMENT DATA
	Rural Minor Arterial	State Secondary				SPUR TO MD 317B 0.02 / 16' E				
						0 28				
						30°				
						0 17 50MPH				
						0 16 TO PRESTON FORD		E		
						12' I RTL JC-RT				
						0 08				
						0 04				
						0 01 PC				
						RTL				24' I
										2-10' I SHDS.
						PRESTON RD				2ML
						0 00 MD 331				
						0.04 10' I MD 331 SPUR				
						SEAMAN Rd.				
						MD 331-B				

SYSTEM				TRAFFIC		LINE DIAGRAM	TRAFFIC			PAVEMENT DATA
FED. AID.	FUNCT. CLASS.	HWY. SYS.	HPMS SAMPLE	PRKG. REST.	COM/IND ACCESS		CONTROL	COM/IND ACCESS	PRKG. REST.	

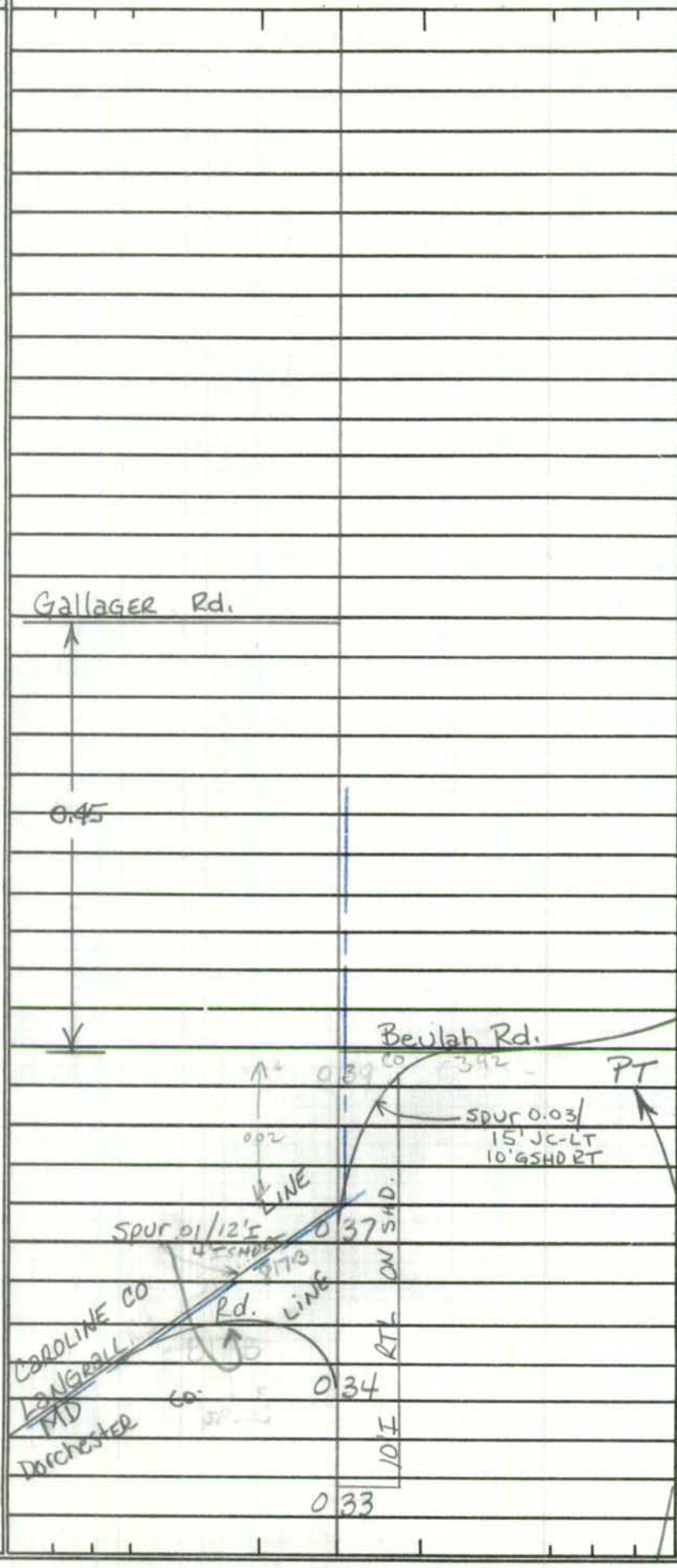

Rural Minor Arterial

State Secondary

24' I

2-10' I SHDS

2 ML

SHA 51.3 - 8 Revised
4.83

MARYLAND STATE HIGHWAY ADMINISTRATION

ROAD INVENTORY SHEET

STRI
5-28-99
SS/EF

Party Chief: Balzanna
Recorder: Hatten
Assistant:
Map No./Dir.: I-16 / N
State Coordinates: 1135-240

Road No.: MD 331
Road Name: (Rhodesdale-Vienna Rd)
County: Dorchester
Date: 4-13-94
Sheet No.: 1 OF 17

TRAFFIC CODES
TRAFFIC CONTROLS: STOP SIGN=SS, TRAFFIC LIGHT=T.L., FLASHING RED BALL=F.R.

TRAFFIC CODES
PARKING RESTRICTIONS: A.M. PEAK, P.M. PEAK, A.M./P.M. PEAK, NO PARKING ANYTIME=N.P., COMM/IND. ACCESS=E

SYSTEM				TRAFFIC		LINE DIAGRAM	TRAFFIC			PAVEMENT DATA
FED. AID.	FUNCT CLASS.	HWY. SYS.	HPMS SAMPLE	PRKG. REST.	COM/IND. ACCESS		CONTROL	COM/IND. ACCESS	PRKG. REST.	
	Rural Minor Arterial					12'± Accel				
						U.S. 50 (W.B. La) 012				
						123' W-P 25'± V.C. 011 #9023				
						U.S. 50 (E.B. La) 010				
						123' W-P 25'± V.C.				
	Rural major Collector	State Secondary	20331000012			12'± DECEL 007				
						004 2-36" CMP SQUASHED				
						Ramp #3 036 36" CMP 3' DEEP				
						TOE BUS 50				12'± RT.
						Ramp #4 001				10'± LT
										12'± PAINTED MEDIAN
						From E.B. U.S. 50				2-8' ISHASOUT
						Ramp # 6 000 SIGN. BEGIN STATE MAINT.				V2ML
						(Rhodesdale Vienna Rd.) 12'± (LT La) ON MED. 511				
						000				

Balto And Eastern Railroad

LINE DIAGRAM

SYSTEM: FED. AID. | FUNCT. CLASS. | HWY. SYS. | HPMS SAMPLE
Rural Minor Arterial
State Secondary

TRAFFIC: PRKG. REST. | COM/IND ACCESS

TRAFFIC: CONTROL | COM/IND ACCESS | PRKG. REST.

PAVEMENT DATA

12'I LTL on MED

0 40

2-11'I
5'I SHD RT
10'I SHD LT
12'I Painted
MEDIAN
2 ML

Indiantown Rd

0 36 Co 260 X

SHD

0 32

12'I DECEL JC-RT

RTL OJ

0 28

8'I

0 27

RAMP #8 TO US 50 WB

Ramp #1 0 24

Ramp #2
From WB US 50
Ramp #7 →

12'I LTL on med

0 23

0 19

12'I RT
10'I LT
12'I Painted
MEDIAN.
2-8'I SHDS.
2 ML

12'I Accel

0 17

SHA 51.3 - 8 Revised
4.83

MARYLAND STATE HIGHWAY ADMINISTRATION

ROAD INVENTORY SHEET

Party Chief: Balzanna
Recorder: Hatten
Assistant:
Map No./Dir.: 1
State Coordinates:

Road No.: MD 331
Road Name: (Rhodesdale Vienna Rd)
County: Dorchester
Date: 4-13-94
Sheet No.: 3 OF 17

TRAFFIC CODES
TRAFFIC CONTROLS: STOP SIGN=SS, TRAFFIC LIGHT=T.L., FLASHING RED BALL=F.R.

TRAFFIC CODES
PARKING RESTRICTIONS: A.M. PEAK, P.M. PEAK, A.M./P.M. PEAK, NO PARKING ANYTIME=N.P., COMM/IND. ACCESS=E

SYSTEM				TRAFFIC		LINE DIAGRAM	TRAFFIC			PAVEMENT DATA
FED. AID.	FUNCT CLASS.	HWY. SYS.	HPMS SAMPLE	PRKG. REST.	COM/IND. ACCESS		CONTROL	COM/IND. ACCESS	PRKG. REST.	
	Rural minor Arterial	State Secondary				Chicone Rd.				Next page
						1 96 Co 266				X
										22'I
										~~6'I SHD RT~~
										~~3'I SHD LT~~
										~~2 ML~~
						Maiden Branch Rd.				
						Co 251 1 59				X
										22'I
										5'I SHD RT
										2'I SHD LT
										2 ML
						0 52 50 mph				X
										24'I
										5'I SHD RT
										2'I SHD LT
										2 ML
						0 46				X
										2-11'I
										5'I SHD RT
										10'I SHD LT
										12'I Painted
										MEDIAN
										2 ML
						Balto and Eastern Railroad				

LINE DIAGRAM

SYSTEM: FED. AID. | FUNCT. CLASS. | HWY. SYS. | HPMS SAMPLE
TRAFFIC: PRKG. REST. | COM/IND ACCESS
TRAFFIC: CONTROL | COM/IND ACCESS | PRKG. REST.
PAVEMENT DATA

Rural Minor Arterial
State Secondary

CENTENNIAL Rd.
Co. 242
3 30

SIGN: REIDS GROVE 3 11

REID RD
2 90 Co 261

MD819

MAIDEN FOREST Rd
Co 236 2 87

MD819

MD819
2 73

ABAN. OLD MD331

BALTO. AND EASTERN RAILROAD

2 69

2 62 SIGN: REIDS GROVE

2 21 36" CP-Squashed

22'I
6'ISHDRT
3'ISHDLT
2ML

SHA 51.3 - 8 Revised
4.83

MARYLAND STATE HIGHWAY ADMINISTRATION

ROAD INVENTORY SHEET

Party Chief: BALZANNA
Recorder: HATTEN
Assistant:
Map No./Dir.: I-16 / N
State Coordinates:

Road No.: MD 331
Road Name: Rhodesdale - Vienna Rd / East New Market Rhodesdale Rd
County: DORCHESTER
Date: 4-13-94
Sheet No.: 5 OF 17

TRAFFIC CODES: TRAFFIC CONTROLS: STOP SIGN=SS, TRAFFIC LIGHT=T.L., FLASHING RED BALL=F.R.

TRAFFIC CODES: PARKING RESTRICTIONS: A.M. PEAK, P.M. PEAK, A.M./P.M. PEAK, NO PARKING ANYTIME=N.P., COMM/IND. ACCESS=E

SYSTEM: FED. AID.	SYSTEM: FUNCT. CLASS.	SYSTEM: HWY. SYS.	SYSTEM: HPMS SAMPLE	TRAFFIC: PRKG. REST.	TRAFFIC: COM/IND. ACCESS	LINE DIAGRAM	TRAFFIC: CONTROL	TRAFFIC: COM/IND. ACCESS	TRAFFIC: PRKG. REST.	PAVEMENT DATA
	Rural Minor Arterial	State Secondary				East New Market Rhodesdale Rd; 10' I RTL ON SHD; 5 98				22'I
										2-10'I SHDS
						RHODESDALE ELDORADO RD				2ML
						5 92 MD 14 90°	SS		X	
						SPUR				
						45° 5 91				
						10' I RTL				
						5 83				
						5 27 CANNERY		E		
						BALTO & EASTERN RAILROAD				
						LECOMPTE Rd.				
						Co 252 5 13				
						KRAFT Rd. JONES THICKETT Rd.				
						Co 426 4 58 Co 263				
										22'I
						3 79 36" CP				6'I SHDRT
										3'I SHDLT
										2ML

SYSTEM: FED. AID.	SYSTEM: FUNCT. CLASS.	SYSTEM: HWY. SYS.	SYSTEM: HPMS SAMPLE	TRAFFIC: PRKG. REST.	TRAFFIC: COM/IND ACCESS	LINE DIAGRAM	TRAFFIC: CONTROL	TRAFFIC: COM/IND ACCESS	TRAFFIC: PRKG. REST.	PAVEMENT DATA
	Rural Minor Arterial	State Secondary				Harper Farms 7 04				
						6 ~~92~~ 6				
						10'I RTL ON SHD				
						McWilliams Rd.				
						Co 254 6 88				
						ACCEL 6 78				
						6 76				
						ACCEL				
						Corkran Cemetery Rd.				
						6 68 Co 313				
						Cemetery				
						6 64				
						10'I RTL ON SHD				
						6 ~~63~~ 59				
						6 07				
						10'I RTL ON SHD				
						6 04		E		
						LECOMPTE Rd.				
						Co 252 6 03				
										22'I
						5 99 Rhodesdale P.O.				2-10'I SHD.
										2ML

SHA 51.3 - 8 Revised
4.83

94-1ST A/T
BB/AH
2/8/95

MARYLAND STATE HIGHWAY ADMINISTRATION

ROAD INVENTORY SHEET

Party Chief: Balzanna
Recorder: Hatten
Assistant:
Map No./Dir.: I-16,15/ N
State Coordinates:

Road No.: MD 331
Road Name: East New Market Rhodesdale Rd (Shiloh Church Hurlock Rd)
County: Dorchester
Date: 4-13-94
Sheet No.: 7 OF 17

TRAFFIC CODES
TRAFFIC CONTROLS: STOP SIGN=SS, TRAFFIC LIGHT=T.L., FLASHING RED BALL=F.R.

TRAFFIC CODES
PARKING RESTRICTIONS: A.M. PEAK, P.M. PEAK, A.M./P.M. PEAK, NO PARKING ANYTIME=N.P., COMM/IND. ACCESS=E

SYSTEM: FED. AID.	SYSTEM: FUNCT CLASS.	SYSTEM: HWY. SYS.	SYSTEM: HPMS SAMPLE	TRAFFIC: PRKG. REST.	TRAFFIC: COM/IND. ACCESS	LINE DIAGRAM	TRAFFIC: CONTROL	TRAFFIC: COM/IND. ACCESS	TRAFFIC: PRKG. REST.	PAVEMENT DATA
	Rural Minor Arterial	State Secondary				ENNals Rd.				
						9 90 Co. 298				
						9 26 60" CMP				
						(Petersburg Rd.)				
						9 21 Co 311				
						Petersburg Rd.				
						9 09 Co 297				
										24'I
						7 97				2-8'I SHDS
						Spur				2 ML
						90° MD 14 7 96	SS			
						10'I on RTL SHD				
										22'I
						7 ~~91~~ 87				2-10'I SHDS
										2 ML

(Shiloh Church Hurlock Rd)

*Corp. Limits Revision at 10.15 from 1995 Hurlock Map - KJP 10/12/95

LINE DIAGRAM

SYSTEM: FED. AID. | FUNCT. CLASS. | HWY. SYS. | HPMS SAMPLE
TRAFFIC: PRKG. REST. | COM/IND ACCESS
TRAFFIC: CONTROL | COM/IND ACCESS | PRKG. REST.
PAVEMENT DATA

FUNCT. CLASS: Rural — minor Arterial
HWY. SYS.: State — Secondary

S. Main St.

Corp Limits

Jackson St.

10 54 MUN. 0115

(Mission Hill Rd)
Co 319

10 51 30 mph

22'I
2-6'I SHDS LT
8'I SHD RT
2 ML

10 44

Mission Hill Rd.
Co 319

(Osborne Rd)
306
Co

10 37 SIGN: WELCOME TO HURLOCK

Hurlock

E SCHOOL 10 29

E School 10 25 PT

Osborne Rd.
Co 300

10 15 SKEET CLUB Rd.
Co 414 30°

24'I
2-8'I SHDS
2 ML

10 10 PC

10 06 40 MPH

SHA 51.3 - 8 Revised
4.83

MARYLAND STATE HIGHWAY ADMINISTRATION

ROAD INVENTORY SHEET

Party Chief: Balzanna
Recorder: Hatten
Assistant:
Map No./Dir.: H-15 / N
State Coordinates:

Road No.: MD 331
Road Name: (S Main ST)
County: Dorchester
Date: 4-13-94
Sheet No.: 9 OF 17

TRAFFIC CODES
TRAFFIC CONTROLS: STOP SIGN=SS, TRAFFIC LIGHT=T.L., FLASHING RED BALL=F.R.

TRAFFIC CODES
PARKING RESTRICTIONS: A.M. PEAK, P.M. PEAK, A.M./P.M. PEAK, NO PARKING ANYTIME=N.P., COMM/IND. ACCESS=E

SYSTEM: FED. AID.	SYSTEM: FUNCT CLASS.	SYSTEM: HWY. SYS.	SYSTEM: HPMS SAMPLE	TRAFFIC: PRKG. REST.	TRAFFIC: COM/IND. ACCESS	LINE DIAGRAM	TRAFFIC: CONTROL	TRAFFIC: COM/IND. ACCESS	TRAFFIC: PRKG. REST.	PAVEMENT DATA
										23'I
										Jc-RT
						11 03 CHURCH ST			NP	8'ISHOLT
						10 99 PINE & MAIN ST 25 MPH				Jc-LT
						Delaware Ave.				2mL
						MD. 10 91 392	fy		X	
						spur				
						10 90				
					4' JJ			4' JJ		
						Propect St.				
						10 88 MUN. 0250				
						Taylor Ave				
						10 82 MUN. 0290				36'I
										Jc-C
										2mL
	Rural	Minor	Arterial			Thompson St.				
		S Tate	Secondary			MUN. 10 75 0300			X	
						church 10 69				
						Dorchester Ave				
						10 65 MUN. 0090				
				E		TO T.H. Hurlock Village 10 62				
										22'I
										2-6'ISHDS
				E		10 57			X	2mL

SYSTEM: FED. AID.	SYSTEM: FUNCT. CLASS.	SYSTEM: HWY. SYS.	SYSTEM: HPMS SAMPLE	TRAFFIC: PRKG. REST.	TRAFFIC: COM/IND ACCESS	LINE DIAGRAM	TRAFFIC: CONTROL	TRAFFIC: COM/IND ACCESS	TRAFFIC: PRKG. REST.	PAVEMENT DATA
	Rural Minor Arterial	State Secondary				N. Main St.				
						Poplar St. / Legion Dr.				32'I
						MUN. 0240 11 29 MUN. 0125				JC-C
										2ML
						11 28 MDDE 532059J			X	
						S. Main St. / Mill St.				
						MUN. 11 27 0180 one way				
						(Middle St.)				
						11 25 MUN. 0170				
						Gay St.				
						MUN. 0100 11 24 RXR Roadway Markings				
									N.P.	
					4' JJ	Maryland Ave		4' JJ		23'I
						11 19 MUN. 0160 (RXR)				JC-RT
										7'I SHD LT
										JC-LT
						Webster St.				2ML
						11 11 MUN. 0310			X	
										23'I
										JC-RT
						Hurlock P.O 11 09				10'I SHD LT
										JC-LT
										2ML
						School St.				
						MUN. 0280 11 08 CHURCH			X	
										23'I
										JC-RT
										8'I SHD LT
						Fire Co. Use only / Andrews St.				JC-LT
					E	11 05 MUN. 0020				2ML

SHA 51.3 - 8 Revised 4.83

MARYLAND STATE HIGHWAY ADMINISTRATION

ROAD INVENTORY SHEET (WADDELLS CORNER RD)

Party Chief: Balzanna
Recorder: Hatten
Assistant:
Map No./Dir.: 1
State Coordinates:

Road No.: MD 331
Road Name: N. MAIN ST
County: Dorchester
Date: 4-13-94
Sheet No.: 11 OF 17

TRAFFIC CODES
TRAFFIC CONTROLS: STOP SIGN=SS, TRAFFIC LIGHT=T.L., FLASHING RED BALL=F.R.

TRAFFIC CODES
PARKING RESTRICTIONS: A.M. PEAK, P.M. PEAK, A.M./P.M. PEAK, NO PARKING ANYTIME=N.P., COMM/IND. ACCESS=E

SYSTEM: FED. AID.	SYSTEM: FUNCT CLASS.	SYSTEM: HWY. SYS.	SYSTEM: HPMS SAMPLE	TRAFFIC: PRKG. REST.	TRAFFIC: COM/IND. ACCESS	LINE DIAGRAM	TRAFFIC: CONTROL	TRAFFIC: COM/IND. ACCESS	TRAFFIC: PRKG. REST.	PAVEMENT DATA
						MAPLETON ST				
						11 63 MUN. 0150				
										27'I
						LIONS AVE.				JC-LT
						MUN. 0130 11 62				2ML
						ORCHARD ST.				27'I
						11 57 MUN. 0230				JC-LT
										2ML
						COTTMAN ST.				
						MUN. 0070 11 56				
						ACADEMY ST.				
						CROSS ST.				
						MUN. 0080 11 47				
						11 41 N. MAIN ST. MUN. 0140 30MPH		41 JS	N.P.	
						OAK ST. BROAD ST.				
						MUN. 0220 11 37 MD 307				
						ST. (RXR) 11 35				
						N. MAIN				32'I
						RXR Roadway Markings 11 32				JC-C
										2ML

Rural Minor Arterial
State Secondary

SYSTEM: FED. AID.	FUNCT. CLASS.	HWY. SYS.	HPMS SAMPLE	TRAFFIC: PRKG. REST.	COM/IND ACCESS	LINE DIAGRAM	TRAFFIC: CONTROL	COM/IND ACCESS	PRKG. REST.	PAVEMENT DATA
	Rural Minor Arterial	State Secondary	~~2033/0001246~~ 2033/0001246			12 79				
						CEMETERY				
										24'I
						OLD Stagecoach Rd Co 336				10'I SHD RT
						12 63				3'I SHD LT
										2ML
						ACE 12 62				
						12 50				
						ACE				
						BOBTOWN Rd.				
						12 43 Co 335				
						10'I RTL ONSHD				
						12 37 4				
						12 22 PT				
						12 16 50 MPH				
						30°				24'I
										2-10'I SHDS
										2ML
						Corp. Limits 11 94 of Hurlock PC				
						11 93 40 MPH				
										22'I
										2-3'I SHDS
										2ML
						11 67				

RUADDELLS CORNER RD

SHA 51.3 - 8 Revised
4.83

MARYLAND STATE HIGHWAY ADMINISTRATION

ROAD INVENTORY SHEET

EAST NEW MARKET ELLWOOD RD

98-1st
G.O.
E.F
3-5-99

Party Chief: BALZANNA
Recorder: HATTEN
Assistant:
Map No./Dir.: / N
State Coordinates:

Road No.: MD 331
Road Name: WADDELLS CORNER RD
County: Dorchester
Date: 4-13-94
Sheet No.: 13 OF 17

TRAFFIC CODES
TRAFFIC CONTROLS: STOP SIGN=SS, TRAFFIC LIGHT=T.L., FLASHING RED BALL=F.R.

TRAFFIC CODES
PARKING RESTRICTIONS: A.M. PEAK, P.M. PEAK, A.M./P.M. PEAK, NO PARKING ANYTIME=N.P., COMM/IND. ACCESS=E

SYSTEM: FED. AID.	SYSTEM: FUNCT. CLASS.	SYSTEM: HWY. SYS.	SYSTEM: HPMS SAMPLE	TRAFFIC: PRKG. REST.	TRAFFIC: COM/IND. ACCESS	LINE DIAGRAM	TRAFFIC: CONTROL	TRAFFIC: COM/IND. ACCESS	TRAFFIC: PRKG. REST.	PAVEMENT DATA
	Rural Minor Arterial	State Secondary				14 70 (10'I RTL ON SHD; 10'I Accel ON SHD)				
						Wrights Wharf Rd Co 330 — BLINK Horn Rd. Co 421				
						14 62 (10'I Accel ON SHD; 10'I RTL ON SHD)				
						14 54				
						13 89 (10'I RTL; 10'I RTL ON SHD Accel)				24'I
						Cabin Creek Rd. Co 329				2-9'I SHDS
										2mL
						90° MD 16 — 13 82	SS		X	
						13 75				
						12 97 END CEM				
						12 93 BEG CEM				
										24'I
										2-10'I SHDS
										2mL

SYSTEM: FED. AID.	SYSTEM: FUNCT. CLASS.	SYSTEM: HWY. SYS.	SYSTEM: HPMS SAMPLE	TRAFFIC: PRKG. REST.	TRAFFIC: COM/IND ACCESS	LINE DIAGRAM	TRAFFIC: CONTROL	TRAFFIC: COM/IND ACCESS	TRAFFIC: PRKG. REST.	PAVEMENT DATA
	Rural Minor Arterial	State Secondary				Beulah Rd.				
						Co 334				
						15 86				
						15 78				
						15 50				
						15 45 MD. VETS. CEMETARY		E		
						(BEULAH PIT Rd)				
						15 37 Co 379 LANDFILL		E		
						15 30				
						15 18 TRANSFER STA.		E		
						15 10				
						15 08 PT				
						30°				
										24'I
						14 28 PC				2-9'I SHDS
										2ML

9'I ON SHD RTL

ON SHD 9'I RTL

9'I Accel ON SHD

ON SHD 9'I Accel

ON SHD 9'I RTL

ON SHD 9'I RTL

30°

SHA 51.3 - 8 Revised
4.83

MARYLAND STATE HIGHWAY ADMINISTRATION

Preston Rd

ROAD INVENTORY SHEET

Party Chief: BALZANNA
Recorder: HATTEN
Assistant:
Map No./Dir.: /
State Coordinates:

Road No.: MD 331
Road Name: East New Market Ellwood Rd
County: Dorchester
Date: 4-13-94
Sheet No.: 15 OF 17

TRAFFIC CODES
TRAFFIC CONTROLS: STOP SIGN=SS, TRAFFIC LIGHT=T.L., FLASHING RED BALL=F.R.

TRAFFIC CODES
PARKING RESTRICTIONS: A.M. PEAK, P.M. PEAK, A.M./P.M. PEAK, NO PARKING ANYTIME=N.P., COMM/IND. ACCESS=E

SYSTEM: FED. AID.	SYSTEM: FUNCT CLASS.	SYSTEM: HWY. SYS.	SYSTEM: HPMS SAMPLE	TRAFFIC: PRKG. REST.	TRAFFIC: COM/IND. ACCESS	LINE DIAGRAM	TRAFFIC: CONTROL	TRAFFIC: COM/IND. ACCESS	TRAFFIC: PRKG. REST.	PAVEMENT DATA
	Rural minor Arterial	State Secondary				16 84 (RXR)				
						16 64 CBC 10' DEEP				
						16 58 ELECT. SUB STATION				
						16 33 ACCEL				
						Pheasant DR.				
						16 24 529				
						Co				
						RTL ON SHD				
						16 15				
						16 18 99 02				
						ON SHD 9'I Accel				
						BEULAH Rd				
						15 94 Co 392				
						ON SHD ON SHD				
						GRAVEL 15 90 RUN				24'I
						#9017				2-9'I SHDS
										2ML
						9'I RTL 9'I RTL				

LINE DIAGRAM

SYSTEM: FED. AID. | FUNCT. CLASS. | HWY. SYS. | HPMS SAMPLE
Rural Minor Arterial
State Secondary

TRAFFIC: PRKG. REST. | COM/IND ACCESS

TRAFFIC: CONTROL | COM/IND ACCESS | PRKG. REST.

PAVEMENT DATA

(PRESTON RD)

17 23 SIGN: WELCOME TO Caroline Co

Seaman Rd.

17 18 MD 331-B — 24'I, 2-10'I SHDS, 2ML

0.06/14'I JC-LT
10'I SHD. RT.

Same Spot

PRESTON MD

17 14 MD 318 90° — 55 — X — 47'I, JC-LT, 2ML

45°

17 12 — X

RXR

17 11

17 10 PT

SIGN: WELCOME TO Dorchester Co

17 07

30°

RXR Roadway Markings

17 05

17 04 PC — 24'I, 2-10'I SHDS, 2ML

16 97 — X

MDDE529805

24'I, 2-9'I SHDS, 2ML

16 89 RXR Roadway Markings

SHA 51.3 - 8 Revised
4.83

MARYLAND STATE HIGHWAY ADMINISTRATION

ROAD INVENTORY SHEET

Party Chief: Balzanna
Recorder: Hatten
Assistant:
Map No./Dir.: 1
State Coordinates:

Road No.: MD 331
Road Name: (Preston Rd)
County: Dorchester
Date: 4-13-94
Sheet No.: 17 OF 17

TRAFFIC CODES

TRAFFIC CONTROLS: STOP SIGN=SS, TRAFFIC LIGHT=T.L., FLASHING RED BALL=F.R.

TRAFFIC CODES

PARKING RESTRICTIONS: A.M. PEAK, P.M. PEAK, A.M./P.M. PEAK, NO PARKING ANYTIME=N.P., COMM/IND. ACCESS=E

SYSTEM				TRAFFIC		LINE DIAGRAM	TRAFFIC			PAVEMENT DATA
FED. AID.	FUNCT CLASS.	HWY. SYS.	HPMS SAMPLE	PRKG. REST.	COM/IND. ACCESS		CONTROL	COM/IND. ACCESS	PRKG. REST.	
	Rural Minor Arterial	State Secondary				MD 317 0.06 Caroline Co. Huntington 17 30 Dorchester Co Line CREEK Line #5014				24'I 2-10'I SHDS 2ML

SYSTEM				TRAFFIC		LINE DIAGRAM	TRAFFIC			PAVEMENT DATA
FED. AID.	FUNCT. CLASS.	HWY. SYS.	HPMS SAMPLE	PRKG. REST.	COM/IND ACCESS		CONTROL	COM/IND ACCESS	PRKG. REST.	



SHA 51.3 - 8 Revised
4.83

MARYLAND STATE HIGHWAY ADMINISTRATION

ROAD INVENTORY SHEET

ST RI
5-28-99
SS/EF

Party Chief B. BALZANNA
Recorder A. HATTEN
Assistant
Map No./Dir. H-15 / N
State Coordinates 115-318

Road No. MD 331 B
Road Name SEAMAN RD
County DORCHESTER
Date 4-8-94
Sheet No. 1 OF 1

TRAFFIC CODES
TRAFFIC CONTROLS: STOP SIGN=SS, TRAFFIC LIGHT=T.L., FLASHING RED BALL=F.R.

TRAFFIC CODES
PARKING RESTRICTIONS: A.M. PEAK, P.M. PEAK, A.M./P.M. PEAK, NO PARKING ANYTIME=N.P., COMM/IND. ACCESS=E

SYSTEM				TRAFFIC		LINE DIAGRAM	TRAFFIC			PAVEMENT DATA
FED. AID.	FUNCT CLASS.	HWY. SYS.	HPMS SAMPLE	PRKG. REST.	COM/IND. ACCESS		CONTROL	COM/IND. ACCESS	PRKG. REST.	
	Rural Local	State Secondary				205 CO (CAROLINE CO)				
						LANGRALL RD MD 006 817B (CAROLINE COUNTY MAP)				24'I 2 ML
						PRESTON RD MD 000 331	SS			

SYSTEM				TRAFFIC		LINE DIAGRAM	TRAFFIC			PAVEMENT DATA
FED. AID.	FUNCT. CLASS.	HWY. SYS.	HPMS SAMPLE	PRK.G. REST.	COM/IND ACCESS		CONTROL	COM/IND ACCESS	PRK.G. REST.	

SHA 51.3 - 8 Revised
4.83

* Transfer Letter (12-10-90)

MARYLAND STATE HIGHWAY ADMINISTRATION

ROAD INVENTORY SHEET

Party Chief _____
Recorder _____
Assistant _____
Map No./Dir. 1
State Coordinates _____

Road No. MD 331 "C" "SPUR"
Road Name NO NAME
County Dorchester
Date _____
Sheet No. 1 OF 1

SYSTEM				TRAFFIC		LINE DIAGRAM	TRAFFIC			PAVEMENT DATA
FED. AID.	FUNCT CLASS.	HWY. SYS.	HPMS SAMPLE	PRK.G. REST.	COM/IND. ACCESS		CONTROL	COM/IND. ACCESS	PRK.G. REST.	
						Unassigned! Now MU0150				

TRAFFIC CODES

TRAFFIC CONTROLS: STOP SIGN=SS,
TRAFFIC LIGHT=T.L.,
FLASHING RED BALL=F.R.

TRAFFIC CODES

PARKING RESTRICTIONS: A.M. PEAK,
P.M. PEAK, A.M./P.M. PEAK, NO PARKING
ANYTIME=N.P., COMM/IND. ACCESS=E

SYSTEM				TRAFFIC		LINE DIAGRAM	TRAFFIC			PAVEMENT DATA
FED. AID.	FUNCT. CLASS.	HWY. SYS.	HPMS SAMPLE	PRKG. REST.	COM/IND ACCESS		CONTROL	COM/IND ACCESS	PRKG. REST.	

SHA 51.3 - 8 Revised
4.83

MARYLAND STATE HIGHWAY ADMINISTRATION

ROAD INVENTORY SHEET

Party Chief S. SNYDER
Recorder E. Fisher
Assistant Rewritten 6.9.99
Map No./Dir. I14 / N
State Coordinates 1021-188

Road No. MD 335
Road Name (HOOPER ISLAND RD)
County DORCHESTER
Date 6.2.99
Sheet No. 1 OF 25

TRAFFIC CODES
TRAFFIC CONTROLS: STOP SIGN-SS, TRAFFIC LIGHT=T.L., FLASHING RED BALL=F.R.

TRAFFIC CODES
PARKING RESTRICTIONS: A.M. PEAK, P.M. PEAK, A.M./P.M. PEAK, NO PARKING ANYTIME=N.P., COMM/IND. ACCESS=E

SYSTEM			TRAFFIC		LINE DIAGRAM	TRAFFIC			PAVEMENT DATA
FUNCT CLASS	HWY. SYS.	HPMS SAMPLE	PREG. REST.	COMM/IND ACCESS		CONTROL	COMM/IND ACCESS	PREG. REST.	
					025				
					FISHING 018 CREEK				
					30'J | JW-W 009 #9014				
Rural Major Collector					APPLEGARTH RD				
	State Secondary				CO 115 002				24'I
									2-3'ISHLDS
									2ML
V	V				000 SIGN: BEGIN STATE MAINT			V	
					114				
					8				

2000 Ex 1 ST
SS/AD
2-28-01

COUNTY Dorchester ROAD NO. MD 335 PAGE 2 OF 25

SYSTEM: FUNCT CLASS	SYSTEM: HWY SYS	SYSTEM: HPMS SAMPLE	TRAFFIC: PREG REST	TRAFFIC: COM/IND ACCESS	LINE DIAGRAM	TRAFFIC: PREG. REST.	TRAFFIC: COM/IND ACCESS	TRAFFIC: CURB REG	PAVEMENT DATA
					CHARITY POINT LA				
					PVT RD 0.88				
					0.47 50 MPH				
Rural									22'I
Major Collector									2-8'I SHLDS
State Secondary									2mC
K	20355000007		E		BOAT RAMP + DOCK 0.33	X			
					0.30				24'I
									2-3'I SHLDS
									2mC

SHA 51.3 - 8 Revised
4.83

MARYLAND STATE HIGHWAY ADMINISTRATION

ROAD INVENTORY SHEET

Party Chief S. SNYDER
Recorder E. Fisher
Assistant REVISION 6.9.99
Map No./Dir. I14 / N
State Coordinates 1021 - 188

Road No. MD 335
Road Name (HOOPERS ISLAND RD)
County DORCHESTER
Date 6.2.99
Sheet No. 3 OF 25

TRAFFIC CODES
TRAFFIC CONTROLS: STOP SIGN-SS,
TRAFFIC LIGHT=T.L.,
FLASHING RED BALL=F.R.

TRAFFIC CODES
PARKING RESTRICTIONS: A.M. PEAK,
P.M. PEAK, A.M./P.M. PEAK, NO PARKING
ANYTIME=N.P., COMM/IND. ACCESS=E

SYSTEM				TRAFFIC		LINE DIAGRAM	TRAFFIC			PAVEMENT DATA
	FUNCT CLASS	HWY. SYS	HPMS SAMPLE	PK.HR. REST.	COM/IND ACCESS		CONTROL	COM/IND ACCESS	PK.HR. REST.	
	Rural Major Collector	State Secondary	20355000007			212 PT 30° 205 PC 100			X	22'I 2mL 22'I 2-8'I SHLDS 2mL

COUNTY Dorchester ROAD NO. MD 335 PAGE 4 OF 25

SYSTEM: FUNCT CLASS; HWY SYS; HPMS SAMPLE

TRAFFIC: PREG. REST.; COM/IND ACCESS

LINE DIAGRAM

TRAFFIC: CONTROL; COM/IND ACCESS; PREG. REST.

PAVEMENT DATA

Rural Major Collector
State Secondary

2.63 Church & CEM

SWAN HARBOR RD
CO 364 2.62

PT 2.31

PHIL GREEN BLVD
2.29

30°

PC 2.19

22'I
2mL

SHA 51.3 - 8 Revised
4.83

MARYLAND STATE HIGHWAY ADMINISTRATION

ROAD INVENTORY SHEET

Party Chief S. SNYDER
Recorder E. Fisher
Assistant Rewritten 6.9.99
Map No./Dir. I14 / N
State Coordinates

Road No. MD 335
Road Name (HOOPERS ISLAND RD)
County DORCHESTER
Date 6.2.99
Sheet No. 5 OF 25

TRAFFIC CODES

TRAFFIC CONTROLS: STOP SIGN-SS, TRAFFIC LIGHT=T.L., FLASHING RED BALL=F.R.

TRAFFIC CODES

PARKING RESTRICTIONS: A.M. PEAK, P.M. PEAK, A.M./P.M. PEAK, NO PARKING ANYTIME=N.P., COMM/IND. ACCESS=E

SYSTEM				TRAFFIC		LINE DIAGRAM	TRAFFIC			PAVEMENT DATA
	FUNCT CLASS	HWY. SYS	HPMS SAMPLE	PKG. REST.	COM/IND. ACCESS		CONTROL	COM/IND. ACCESS	PKG. REST.	
	Rural Major Collector	State Secondary				PT 307 MEEKINS NECK RD 305 CO 113 70° (MEEKINS NECK RD SAME) CO 113 292 PC 290				22'I 2mL

COUNTY Dorchester ROAD NO. MD 335 PAGE 6 OF 25

SYSTEM: FUNCT CLASS; HWY SYS; HPMS SAMPLE

TRAFFIC: PREG REST; COM/IND ACCESS

LINE DIAGRAM

TRAFFIC: SCHOOL; COM/IND ACCESS; PREG. REST.

PAVEMENT DATA

Rural Major Collector
State Secondary

30°

PC 3 42

3 30 PT

HISTORIC SIGN 3 27

TUBMANS CHAPEL 3 26 40°

3 20 PC

3 18 Cem

3 16 ST MARY'S STAR OF THE SEA CHURCH

22'E
2ML

SHA 51.3 - 8 Revised
4.83

MARYLAND STATE HIGHWAY ADMINISTRATION

ROAD INVENTORY SHEET

Party Chief S. SNYDER
Recorder E. FISHER
Assistant REWRITTEN 6.9.99
Map No./Dir. I14 / NE
State Coordinates 1021-188

Road No. MD 335
Road Name (HOOPERS ISLAND RD)
County DORCHESTER
Date 6.2.99
Sheet No. 7 OF 25

TRAFFIC CODES

TRAFFIC CONTROLS: STOP SIGN-SS, TRAFFIC LIGHT=T.L., FLASHING RED BALL=F.R.

TRAFFIC CODES

PARKING RESTRICTIONS: A.M. PEAK, P.M. PEAK, A.M./P.M. PEAK, NO PARKING ANYTIME=N.P., COMM/IND. ACCESS=E

SYSTEM				TRAFFIC		LINE DIAGRAM	TRAFFIC			PAVEMENT DATA
	FUNCT CLASS	HWY. SYS	HPMS SAMPLE	PREG. REST.	COM/IND ACCESS		CONTROL	COM/IND ACCESS	PREG. REST.	
	Rural Major Collector	State Secondary								22'I
										2-8'I SHLDS
										2mL
						392			X	
						364 PT				
						40°				
						PRC 352 PRC				
						30°				23'I
										2mL

COUNTY Dorchester ROAD NO. MD 335 PAGE 8 OF 25

SYSTEM | TRAFFIC | LINE DIAGRAM | TRAFFIC | PAVEMENT DATA

SYSTEM: FUNCT CLASS; HWY SYS; HPMS SAMPLE
TRAFFIC: PKG REST; COM/IND ACCESS
TRAFFIC: COM/IND ACCESS; PKG. REST.

Rural Major Collector
State Secondary



PAVEMENT DATA:
22'I
2-8'I SHLDS
2MC

SHA 51.3 - 8 Revised
4.83

MARYLAND STATE HIGHWAY ADMINISTRATION

ROAD INVENTORY SHEET

Party Chief S. SNYDER
Recorder E. Fisher
Assistant Rewritten 6.9.99
Map No./Dir. I14 / N
State Coordinates

Road No. MD 335
Road Name (Hoopers Island RD)/(Golden Hill RD)
County Dorchester
Date 6.2.99
Sheet No. 9 OF 25

TRAFFIC CODES
TRAFFIC CONTROLS: STOP SIGN-SS, TRAFFIC LIGHT=T.L., FLASHING RED BALL=F.R.

TRAFFIC CODES
PARKING RESTRICTIONS: A.M. PEAK, P.M. PEAK, A.M./P.M. PEAK, NO PARKING ANYTIME=N.P., COMM/IND. ACCESS=E

SYSTEM				TRAFFIC		LINE DIAGRAM	TRAFFIC			PAVEMENT DATA
	FUNCT CLASS	HWY. SYS	HPMS SAMPLE	PREG. REST.	COM/IND ACCESS		CONTROL	COM/IND ACCESS	PREG. REST.	
			K20355 00006							22'I
										2-4'I SHLDS
										2ML
						613				
						WALLACE 609 CREEK				
										22'I
										2ML
						604 #9011				
										22'I
										2-4'I SHLDS
										2ML
						497				
						34'J/JW-W				
						BRANCH OF 480 HONGA RIVER #9012				
										22'I
										2-8'I SHLDS
										2ML

Rural Major Collector
State Secondary

SYSTEM: FUNCT CLASS	SYSTEM: HWY SYS	SYSTEM: HPMS SAMPLE	TRAFFIC: PRKG. REST.	TRAFFIC: COM/IND ACCESS	LINE DIAGRAM	TRAFFIC: CONTROL	TRAFFIC: COM/IND ACCESS	TRAFFIC: PRKG. REST.	PAVEMENT DATA
Rural Minor Arterial		20355000065			(GOLDEN HILL RD)				
					657 SPUR				21'I
					SAME SPUR (LAKESVILLE RD				2ML
					656 MD 336 90°				
					654				
					653 GAS STA.		E		
					646 BOAT RAMP		E		
					641				
Rural Major Collector	State Secondary				638 30°				
				E	ELECTRICAL SUB-STATION 632				
		20355000611							22'I
									2-4'I SHLDS
									2ML

SHA 51.3 - 8 Revised
4.83

MARYLAND STATE HIGHWAY ADMINISTRATION

ROAD INVENTORY SHEET

Party Chief S. Snyder
Recorder E. Fisher
Assistant Rewritten 6.9.99
Map No./Dir. F14 / N
State Coordinates 1021 - 188

Road No. MD 335
Road Name (Golden Hill Rd)
County DORCHESTER
Date 6.2.99
Sheet No. 11 OF 25

TRAFFIC CODES
TRAFFIC CONTROLS: STOP SIGN-SS, TRAFFIC LIGHT=T.L., FLASHING RED BALL=F.R.

TRAFFIC CODES
PARKING RESTRICTIONS: A.M. PEAK, P.M. PEAK, A.M./P.M. PEAK, NO PARKING ANYTIME=N.P., COMM/IND. ACCESS=E

SYSTEM				TRAFFIC		LINE DIAGRAM	TRAFFIC			PAVEMENT DATA
	FUNCT CLASS	HWY SYS	HPMS SAMPLE	PREG. REST.	COM/IND ACCESS		CONTROL	COM/IND ACCESS	PREG. REST.	
	Rural Minor Arterial	State Secondary	20355000658			7 18 SPICER LUMBER		E		
						7 17 SPICER LUMBER		E		
						PT 7 06				
						30° 7 02 48" CMP				
						PC 6 99				
										21'I
										2ML

SYSTEM				TRAFFIC		LINE DIAGRAM	TRAFFIC			PAVEMENT DATA
FUNCT CLASS	HWY SYS	HPMS SAMPLE		PKG. REST.	COM/IND ACCESS		CONFIG	COM/IND ACCESS	PKG. REST.	
Rural Minor Arterial	State Secondary	20355	0000658							
						SIGN: Golden Hill 764				
						TREE FARM DR.				
						757 PVT RD				
						754		E		
						750		E		
						749 SOUTH DORCHESTER PK-8 School				
						748		E		
						745		E		
						743 (A)				
										21' I
										2 ML

SHA 51.3 - 8 Revised
4.83

MARYLAND STATE HIGHWAY ADMINISTRATION

ROAD INVENTORY SHEET

Party Chief S. SNYDER
Recorder E. Fisher
Assistant Rewritten 6.9.99
Map No./Dir. I14 / N
State Coordinates 1021-188

Road No. MD 335
Road Name (GOLDEN HILL RD)
County DORCHESTER
Date 6.2.99
Sheet No. 13 OF 25

TRAFFIC CODES
TRAFFIC CONTROLS: STOP SIGN-SS, TRAFFIC LIGHT=T.L., FLASHING RED BALL=F.R.

TRAFFIC CODES
PARKING RESTRICTIONS: A.M. PEAK, P.M. PEAK, A.M./P.M. PEAK, NO PARKING ANYTIME=N.P., COMM/IND. ACCESS=E

SYSTEM				TRAFFIC		LINE DIAGRAM	TRAFFIC			PAVEMENT DATA
	FUNCT CLASS	HWY. SYS	NHAS SAMPLE	PREG. REST.	COMM/IND ACCESS		CONTROL	COMM/IND ACCESS	PREG. REST.	
	Rural Minor Arterial	State Secondary	2035500006658			8 46 60" CMP 7 83 PT 30° 7 78 PC				21'I 2ML

COUNTY Dorchester ROAD NO. MD 335 PAGE 14 OF 25

SYSTEM: FUNCT CLASS: Rural Minor Arterial | HWY SYS: State Secondary | HPMS SAMPLE: 20355000006658

TRAFFIC: PKG. REST. | COM/IND ACCESS

LINE DIAGRAM

TRAFFIC: CRITERIA | COM/IND ACCESS | PKG. REST.

PAVEMENT DATA

9 01 36" CMP

8 68 50 mPH

PT 8 63

30°

HIP ROOF RD

CO 98 8 60

PC 8 59

21' I

2 mc

SHA 51.3 - 8 Revised
4.83

MARYLAND STATE HIGHWAY ADMINISTRATION

ROAD INVENTORY SHEET

Party Chief S.SNYDER
Recorder E.FISHER
Assistant REWRITTEN 6.9.99
Map No./Dir. F14 / N
State Coordinates 1021-188

Road No. MD 335
Road Name (Golden Hill RD)
County Dorchester
Date 6.2.99
Sheet No. 15 OF 25

TRAFFIC CODES

TRAFFIC CONTROLS: STOP SIGN-SS, TRAFFIC LIGHT=T.L., FLASHING RED BALL=F.R.

TRAFFIC CODES

PARKING RESTRICTIONS: A.M. PEAK, P.M. PEAK, A.M./P.M. PEAK, NO PARKING ANYTIME=N.P., COMM/IND. ACCESS=E

SYSTEM				TRAFFIC		LINE DIAGRAM	TRAFFIC			PAVEMENT DATA
	FUNCT CLASS	HWY. SYS.	HPMS SAMPLE	PREG. REST.	COMM/IND ACCESS		CONTROL	COMM/IND ACCESS	PREG. REST.	
	Rural Minor Arterial	State Secondary	20355000006758							

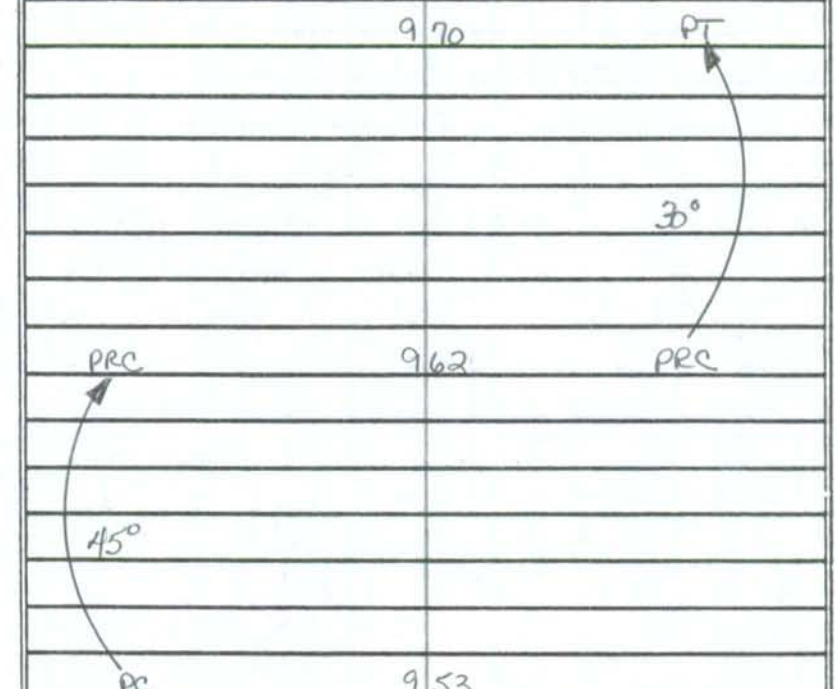

21'I
2ML

COUNTY Dorchester ROAD NO. MD 335 PAGE 16 OF 25

SYSTEM				TRAFFIC		LINE DIAGRAM	TRAFFIC				PAVEMENT DATA
	FUNCT CLASS	HWY SYS	HPMS SAMPLE	PREG REST	COM/IND ACCESS		CONFIG	COM/IND ACCESS	PREG. REST.		
2035500001658	Rural Minor Arterial	State Secondary	2035500001007			10 42 30°					
						PT 10 12					
						30° 10 05					
						PC 10 04					21'I 2ML

SHA 51.3 - 8 Revised
4.83

MARYLAND STATE HIGHWAY ADMINISTRATION

ROAD INVENTORY SHEET

Party Chief S. SNYDER
Recorder E. Fisher
Assistant Rewritten 6.9.99
Map No./Dir. I14 / N
State Coordinates 1021-188

Road No. MD 335
Road Name (Golden Hill RD)
County DORCHESTER
Date 6.2.99
Sheet No. 17 OF 25

TRAFFIC CODES
TRAFFIC CONTROLS: STOP SIGN-SS, TRAFFIC LIGHT=T.L., FLASHING RED BALL=F.R.

TRAFFIC CODES
PARKING RESTRICTIONS: A.M. PEAK, P.M. PEAK, A.M./P.M. PEAK, NO PARKING ANYTIME=N.P., COMM/IND. ACCESS=E

SYSTEM: FUNCT CLASS	SYSTEM: HWY. SYS.	SYSTEM: HPMS SAMPLE	TRAFFIC: PRKG. REST.	TRAFFIC: COM/IND ACCESS	LINE DIAGRAM	TRAFFIC: CONTROL	TRAFFIC: COM/IND ACCESS	TRAFFIC: PRKG. REST.	PAVEMENT DATA
Rural Minor Arterial	State Secondary	20335000 1152							22'I 2mL
					11 44 30'J / JW-W			X	
					BLACK WATER 11 42 RIVER				
					11 41 #9010				
									22'I 6'I SHLD LT 2mL
					11 32			X	
		20355000 1007			11 12 PT				
					30°				
					11 03 PC				
									21'I 2mL

COUNTY Dorchester ROAD NO. MD 335 PAGE 18 OF 25

SYSTEM: FUNCT. CLASS	SYSTEM: HWY SYS	SYSTEM: NPMS SAMPLE	TRAFFIC: PRKG. REST.	TRAFFIC: COM/IND ACCESS	LINE DIAGRAM	TRAFFIC: CONTROL	TRAFFIC: COM/IND ACCESS	TRAFFIC: PRKG. REST.	PAVEMENT DATA
		203550001210							22'I
									2-4'I SHLDS
									2ML
		X			1201				X
					PT 1188				
Rural Minor Arterial	State Secondary				45°				
					PC 1176				
		203550001152							
					1149 30°				
									22'I
									2ML

SHA 51.3 - 8 Revised
4.83

MARYLAND STATE HIGHWAY ADMINISTRATION

ROAD INVENTORY SHEET

Party Chief S. SNYDER
Recorder E. FISHER
Assistant REWRITTEN 6.9.99
Map No./Dir. I14 / N
State Coordinates 1021-188

Road No. MD 335
Road Name (Golden Hill RD)
County DORCHESTER
Date 6.2.99
Sheet No. 19 OF 25

TRAFFIC CODES
TRAFFIC CONTROLS: STOP SIGN-SS, TRAFFIC LIGHT=T.L., FLASHING RED BALL=F.R.

TRAFFIC CODES
PARKING RESTRICTIONS: A.M. PEAK, P.M. PEAK, A.M./P.M. PEAK, NO PARKING ANYTIME=N.P., COMM/IND. ACCESS=E

SYSTEM				TRAFFIC		LINE DIAGRAM	TRAFFIC			PAVEMENT DATA
	FUNCT CLASS	HWY SYS	HPMS SAMPLE	PK.HR. REST.	COM/IND ACCESS		CONTROL	COM/IND ACCESS	PK.HR. REST.	
	Rural Minor Arterial	State Secondary	20355000 1210			KEY WALLACE DR 12+48 CO 111 50° 12+44 PC 12+29 PT 30° 12+19 PC				22'I 2-4'I SHLDS 2 ML

COUNTY Dorchester ROAD NO. MD 335 PAGE 20 OF 25

SYSTEM			TRAFFIC		LINE DIAGRAM	TRAFFIC			PAVEMENT DATA
FUNCT CLASS	HWY SYS	HPMS SAMPLE	PRKG. REST.	COM/IND ACCESS		CONTROL	COM/IND ACCESS	PRKG. REST.	
Rural Minor Arterial	State Secondary				30°				
					13 25 PC				
					PT 12 94				
					40°				
					PC 12 84				
					12 54 PT				
					50°				22'I
									2-4'I SHLDS
									2 mL

SHA 51.3 - 8 Revised
4.83

MARYLAND STATE HIGHWAY ADMINISTRATION

ROAD INVENTORY SHEET

Party Chief S. Snyder
Recorder E. Fisher
Assistant Rewritten 6.9.99
Map No./Dir. I-14 / N
State Coordinates 1021-188

Road No. MD 335
Road Name (Golden Hill RD)
County Dorchester
Date 6.2.99
Sheet No. 21 OF 25

TRAFFIC CODES
TRAFFIC CONTROLS: STOP SIGN-SS, TRAFFIC LIGHT=T.L., FLASHING RED BALL=F.R.

PARKING RESTRICTIONS: A.M. PEAK, P.M. PEAK, A.M./P.M. PEAK, NO PARKING ANYTIME=N.P., COMM/IND. ACCESS=E

SYSTEM				TRAFFIC		LINE DIAGRAM	TRAFFIC			PAVEMENT DATA
	FUNCT CLASS	HWY. SYS	HPMS SAMPLE	PREG. REST.	COM/IND. ACCESS		CONTROL	COM/IND. ACCESS	PREG. REST.	
	Rural Minor Arterial	State Secondary				14 19 CHURCH CREEK FIRE TOWER				24'I
										4'I SHLDS RT
										3'I SHLD LT
										2 mL
						14 05				X
						13 37 PT				22'I
						30°				24'I SHLDS
										2 mL

COUNTY Dorchester ROAD NO. MD 335 PAGE 22 OF 25

SYSTEM: FUNCT CLASS	SYSTEM: HWY SYS. HPMS SAMPLE	TRAFFIC: PREG. REST.	TRAFFIC: COM/IND ACCESS	LINE DIAGRAM	TRAFFIC: CONTROL	TRAFFIC: COM/IND ACCESS	TRAFFIC: PREG. REST.	PAVEMENT DATA
				BIRCH DAM 1482 CREEK #9018				
								24'I
								2-8'I SHLDS
								2mL
				1455			X	
								22'I
								6'I SHLD RT
								4'I SHLD LT
								2mL
				1442			X	
								24'I
								4'I SHLD RT
								3'I SHLD LT
								2mL
Rural Minor Arterial State Secondary								

SHA 51.3 - 8 Revised
4.83

MARYLAND STATE HIGHWAY ADMINISTRATION

ROAD INVENTORY SHEET

Party Chief J SNYDER
Recorder E. FISHER
Assistant REWRITTEN 6.9.99
Map No./Dir. I-14 / N
State Coordinates 1021-188

Road No. MD 335
Road Name (GOLDEN HILL RD)
County DORCHESTER
Date 6.2.99
Sheet No. 23 OF 25

TRAFFIC CODES

TRAFFIC CONTROLS: STOP SIGN-SS, TRAFFIC LIGHT=T.L., FLASHING RED BALL=F.R.

TRAFFIC CODES

PARKING RESTRICTIONS: A.M. PEAK, P.M. PEAK, A.M./P.M. PEAK, NO PARKING ANYTIME=N.P., COMM/IND. ACCESS=E

SYSTEM				TRAFFIC		LINE DIAGRAM	TRAFFIC			PAVEMENT DATA
	FUNCT CLASS	HWY. SYS	HPMS SAMPLE	PREG. REST.	COM/IND. ACCESS		CONTROL	COM/IND. ACCESS	PREG. REST.	
	Rural Minor Arterial	State Secondary				30°				
						15 40 PC				
						15 20 PT				22' I
						30°				2-4' I SHLDS
						15 10 PC				2ML
										X
										24' I
										2-8' I SHLDS
										2ML

COUNTY Dorchester ROAD NO. MD 335 PAGE 24 OF 25

SYSTEM: FUNCT. CLASS	SYSTEM: HWY SYS	SYSTEM: HPMS SAMPLE	TRAFFIC: PRKG. REST.	TRAFFIC: COM/IND ACCESS	LINE DIAGRAM	TRAFFIC: CONTROL	TRAFFIC: COM/IND ACCESS	TRAFFIC: PRKG. REST.	PAVEMENT DATA
Rural Minor Arterial	State Secondary				16 03 30 MPH				
					16 00 SIGN: CHURCH CREEK				22'I
									2-8'I SHLDS
									2ML
					15 97			X	
					15 88 2-60" CMP				
					15 57 PT				
									22'I
					30°				4'I SHLD LT
					OLDFIELD RD				2ML
					15 51 CO 110			X	
									22'I
									2-4'I SHLDS
									2ML

*Corp Limits change TO 16.05
From 2001 Church Creek Map

SHA 51.3 - 8 Revised
4.83

MARYLAND STATE HIGHWAY ADMINISTRATION

ROAD INVENTORY SHEET

Party Chief S. SNYDER
Recorder E. Fisher
Assistant Rewritten 6.9.99
Map No./Dir. I 14 / N
State Coordinates 1021 - 188

Road No. MD 335
Road Name (Golden Hill RD)
County DORCHESTER
Date 6.2.99
Sheet No. 25 OF 25

TRAFFIC CODES
TRAFFIC CONTROLS: STOP SIGN-SS, TRAFFIC LIGHT=T.L., FLASHING RED BALI=F.R.

TRAFFIC CODES
PARKING RESTRICTIONS: A.M. PEAK, P.M. PEAK, A.M./P.M. PEAK, NO PARKING ANYTIME=N.P., COMM/IND. ACCESS=E

SYSTEM: FUNCT CLASS (Rural Minor Arterial), HWY. SYS. (State Secondary), NHAS SAMPLE
TRAFFIC: PREG. REST., COM/IND ACCESS

LINE DIAGRAM

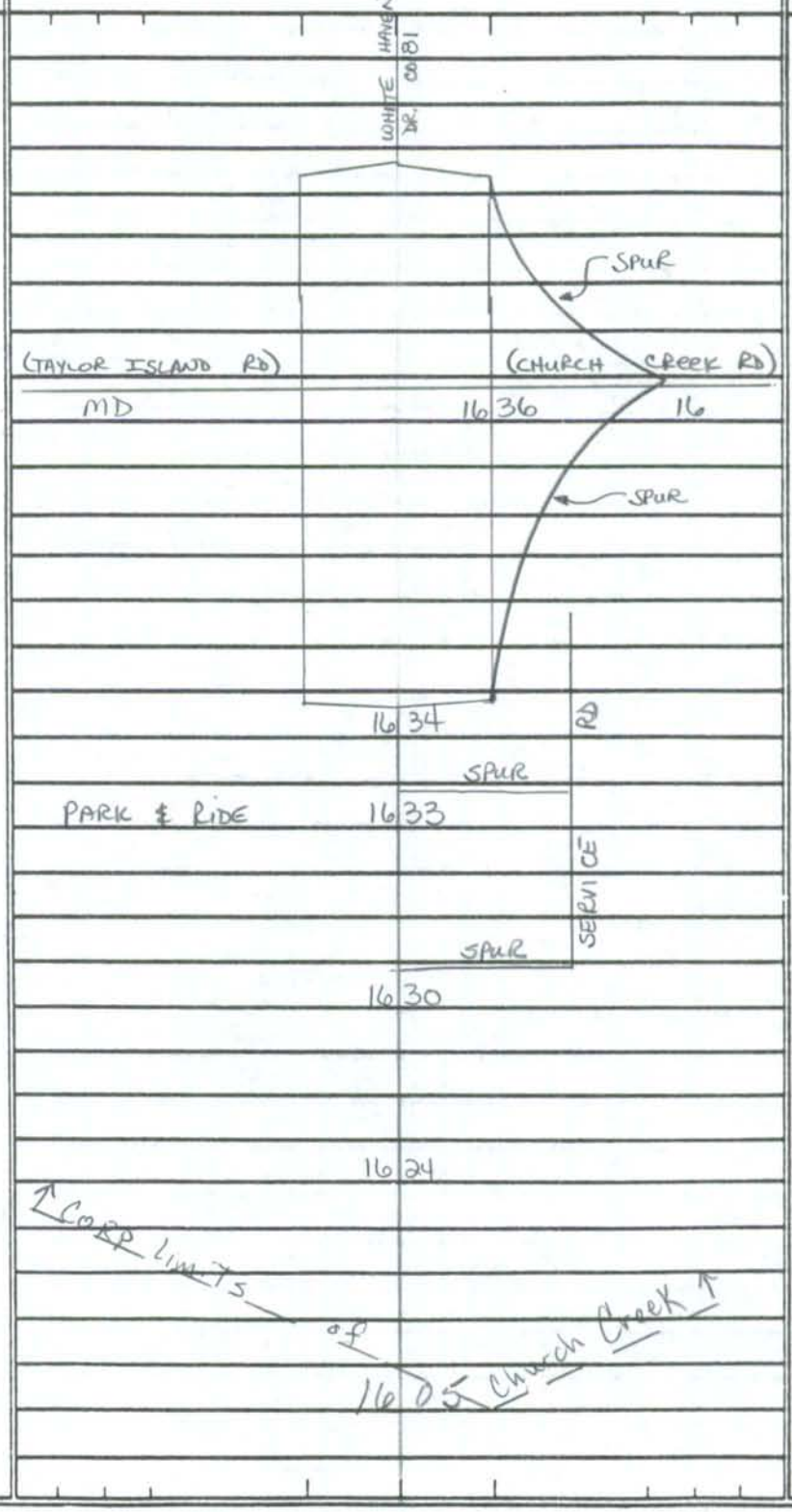

TRAFFIC: CONTROL, COM/IND ACCESS, PREG. REST.
SS
4' JS

PAVEMENT DATA
2-22' I
8' I SHLD OUTLT
JC-C RT
JC in LT
4' J MED
2ML
22' I
2-8' I SHLDS
JC-RT
2ML
22' I
2-8' I SHLDS
2ML

COUNTY _____ ROAD NO. _____ PAGE ___ OF ___

SYSTEM				TRAFFIC		LINE DIAGRAM	TRAFFIC				PAVEMENT DATA
FUNCT CLASS	HWY SYS	HPMS SAMPLE		PRES.	COM/IND ACCESS		ORIGIN	COM/IND ACCESS	PRES.		

SHA 51.3 - 8 Revised
4.83

MARYLAND STATE HIGHWAY ADMINISTRATION

ROAD INVENTORY SHEET

ST RI
6-2-99
SS/EF

Party Chief BB
Recorder AH
Assistant
Map No./Dir. 1 E
State Coordinates 1031-202

Road No. MD 336
Road Name LAKESVILLE RD
County Dorchester
Date 4-7-94
Sheet No. 1 OF 3

TRAFFIC CODES
TRAFFIC CONTROLS: STOP SIGN=SS, TRAFFIC LIGHT=T.L., FLASHING RED BALL=F.R.

TRAFFIC CODES
PARKING RESTRICTIONS: A.M. PEAK, P.M. PEAK, A.M./P.M. PEAK, NO PARKING ANYTIME=N.P., COMM/IND. ACCESS=E

SYSTEM				TRAFFIC		LINE DIAGRAM	TRAFFIC			PAVEMENT DATA
FED. AID.	FUNCT CLASS.	HWY. SYS.	HPMS SAMPLE	PRKG. REST.	COM/IND. ACCESS		CONTROL	COM/IND. ACCESS	PRKG. REST.	
						1 48 Dor. Co Landfill #2		E		
						0 35 PT				
						30° Kirwins Neck Rd.				
						0 28 Co 133 PC				
	Rural Major Collector					0 07 50 MPH				
		State Secondary				0 01		E		20'I
						Spur: Golden Hill Rd				2-4'I SHDS
										2ML
X	X					MD 335 0 00			✓	
						MD 335 Hooper Island Rd				

SYSTEM				TRAFFIC		TRAFFIC			PAVEMENT DATA
FED. AID.	FUNCT. CLASS.	HWY. SYS.	HPMS SAMPLE	PRKG. REST.	COM/IND ACCESS	CONTROL	COM/IND ACCESS	PRKG. REST.	
	Rural major Collector	State Secondary							

LINE DIAGRAM

PT 3 82

EDGAR Rd.

Co 136 3 77

80°

PC 3 68

BLACKWATER Rd.

CO 134 2 38

1 98 PT

70°

PRC 1 89 PRC

80°

PC 1 80

Worlds END CREEK

20'I
24'ISHDS
2ML

SHA 51.3 - 8 Revised
4.83

MARYLAND STATE HIGHWAY ADMINISTRATION

ROAD INVENTORY SHEET

Party Chief: Balzanna
Recorder: Hatten
Assistant:
Map No./Dir.: 1 E
State Coordinates: 1031-202

Road No.: MD 336
Road Name: LAKESVILLE RD
County: Dorchester
Date: 4-7-94
Sheet No.: 3 OF 3

TRAFFIC CODES
TRAFFIC CONTROLS: STOP SIGN=SS, TRAFFIC LIGHT=T.L., FLASHING RED BALL=F.R.

TRAFFIC CODES
PARKING RESTRICTIONS: A.M. PEAK, P.M. PEAK, A.M./P.M. PEAK, NO PARKING ANYTIME=N.P., COMM/IND. ACCESS=E

SYSTEM				TRAFFIC		LINE DIAGRAM	TRAFFIC			PAVEMENT DATA
FED. AID.	FUNCT CLASS.	HWY. SYS.	HPMS SAMPLE	PRKG. REST.	COM/IND. ACCESS		CONTROL	COM/IND. ACCESS	PRKG. REST.	
	Rural Major Collector					(LAKESVILLE CRAPO Rd)				
	State Secondary					ANDREWS Rd.				
						Co 137 487 SIGN: END SHA MAINT.				20'I 2-4'SHDS 2ML

SYSTEM				TRAFFIC		LINE DIAGRAM	TRAFFIC			PAVEMENT DATA
FED. AID.	FUNCT. CLASS.	HWY. SYS.	HPMS SAMPLE	PRK'G. REST.	COM/IND ACCESS		CONTROL	COM/IND ACCESS	PRK'G. REST.	

SHA 51.3 - 8 Revised
4.83

MARYLAND STATE HIGHWAY ADMINISTRATION

CAMBRIDGE

ROAD INVENTORY SHEET

ST RI
6-2-99
SS/EF

Party Chief Balzanna
Recorder Hatten
Assistant
Map No./Dir. I-15 / N
State Coordinates 1061-261

Road No. MD 341
Road Name Race Street
County Dorchester
Date 4-12-94
Sheet No. 1 OF 3

TRAFFIC CODES
TRAFFIC CONTROLS: STOP SIGN=SS, TRAFFIC LIGHT=T, L., FLASHING RED BALL=F, R.

TRAFFIC CODES
PARKING RESTRICTIONS: A.M. PEAK, P.M. PEAK, A.M./P.M. PEAK, NO PARKING ANYTIME=N.P., COMM/IND. ACCESS=E

SYSTEM: FED. AID.	SYSTEM: FUNCT CLASS.	SYSTEM: HWY. SYS.	SYSTEM: HPMS SAMPLE	TRAFFIC: PRKG. REST.	TRAFFIC: COM/IND. ACCESS	LINE DIAGRAM	TRAFFIC: CONTROL	TRAFFIC: COM/IND. ACCESS	TRAFFIC: PRKG. REST.	PAVEMENT DATA
	URBAN minor Arterial	State Secondary	20341 0000000	N.P.	E	Pacific Ave 0 55 (Harrington Ave.) MUN. 0640 0 52 0 51 0 48 (Little League Park Rd) MUN. 0885 0 39 church 0 33 0 13 0 11 0 09 35 MPH (PAULMAN ST.) MUN. 1025 0 05 0 01 Spur → (CHURCHOE CREEK RD) MD 0 00 16 MAPLE Lawn Rd. MUN 0903		4' JS		24'I 2-8'I SHDS JC-C 2ML

LINE DIAGRAM

SYSTEM: FED. AID.	SYSTEM: FUNCT. CLASS.	SYSTEM: HWY. SYS.	SYSTEM: HPMS SAMPLE	TRAFFIC: PRKG. REST.	TRAFFIC: COM/IND ACCESS	LINE DIAGRAM	TRAFFIC: CONTROL	TRAFFIC: COM/IND ACCESS	TRAFFIC: PRKG. REST.	PAVEMENT DATA
										24'I
									N.P	2-6'I SHDS.
										JC-C 2ML
						Sheppard AVE.				
						0 92 MUN. 1270 HICKS AVE. MUN. 0680				
						W. APPLEBY AVE. — E. APPLEBY AVE.				
						MUN. 0 88 0040				
						KENT ST.				
						0 83 MUN. 0790				
						0 80 HIST. MARKER; "APPLEBY"				
						BURTON ST.				
						MUN. 0180 0 79				
						ROBINSON AVE.				
						0 78 MUN. 1180				
						0 77 30 MPH				
						PENNSYLVANIA AVE.				
						0 71 MUN. 1035				
						GOLDSBOROUGH AVE.				
						MUN. 0550 0 66				
						ATLANTIC AVE.				
						0 63 MUN. 0060				
										24'I
										2-8'I SHDS
						GOVERNORS AVE.				JC-C
						MUN. 0580 0 59				2ML

URBAN Minor Arterial
State Secondary
30341000000487

4' JS

4' JS

SHA 51.3 - 8 Revised
4.83

MARYLAND STATE HIGHWAY ADMINISTRATION

ROAD INVENTORY SHEET

Party Chief: Balzano
Recorder: Hatten
Assistant:
Map No./Dir.: I-15 / N
State Coordinates: 1061-261

Road No.: MD 341
Road Name: Race Street
County: Dorchester
Date: 4-12-94
Sheet No.: 3 OF 3

TRAFFIC CODES
TRAFFIC CONTROLS: STOP SIGN=SS, TRAFFIC LIGHT=T.L., FLASHING RED BALL=F.R.

TRAFFIC CODES
PARKING RESTRICTIONS: A.M. PEAK, P.M. PEAK, A.M./P.M. PEAK, NO PARKING ANYTIME=N.P., COMM/IND. ACCESS=E

SYSTEM: FED. AID.	SYSTEM: FUNCT CLASS.	SYSTEM: HWY. SYS.	SYSTEM: HPMS SAMPLE	TRAFFIC: PRKG. REST.	TRAFFIC: COM/IND. ACCESS	LINE DIAGRAM	TRAFFIC: CONTROL	TRAFFIC: COM/IND. ACCESS	TRAFFIC: PRKG. REST.	PAVEMENT DATA
						Race Street MUN. 1110				
						Washington ST.				
						MD 1 25 343	TL			
						church 1 23				36'I
						LTL				JC-C
						1 21				2ML
						Robbins. ST.				
						MUN. 1 19 1170				
						Phillips Ave.				
						1 13 MUN. 1050				
						Boundary 1 09 Ave. 25mph				
						MUN. 1 08 0130				
						Bayly Ave.				
						Bayly Rd. / MUN. 0100 1 00 MUN. 0090				24'I
										2-6'ISHOS
										JC-C
										2ML

URBAN Minor Arterial
State Secondary

4' J

4' J

N.P.

SYSTEM				TRAFFIC		LINE DIAGRAM	TRAFFIC				PAVEMENT DATA
FED. AID.	FUNCT. CLASS.	HWY. SYS.	HPMS SAMPLE	PRKG. REST.	COM/IND ACCESS		CONTROL	COM/IND ACCESS	PRKG. REST.		

SHA 51.3 - 8 Revised
4.83

MARYLAND STATE HIGHWAY ADMINISTRATION

ROAD INVENTORY SHEET

Party Chief S. SNYDER
Recorder E. Fisher
Assistant Rewritten 6.9.99
Map No./Dir. I 14 / E
State Coordinates 1012-279

Road No. MD 343
Road Name Hudson RD
County Dorchester
Date 6.2.99
Sheet No. 1 OF 21

TRAFFIC CODES
TRAFFIC CONTROLS: STOP SIGN-SS, TRAFFIC LIGHT=T.L., FLASHING RED BALL=F.R.

TRAFFIC CODES
PARKING RESTRICTIONS: A.M. PEAK, P.M. PEAK, A.M./P.M. PEAK, NO PARKING ANYTIME=N.P., COMM/IND. ACCESS=E

SYSTEM: FUNCT CLASS	SYSTEM: HWY. SYS.	SYSTEM: HPMS SAMPLE	TRAFFIC: PRKG. REST.	TRAFFIC: COM/IND ACCESS	LINE DIAGRAM	TRAFFIC: CONTROL	TRAFFIC: COM/IND ACCESS	TRAFFIC: PRKG. REST.	PAVEMENT DATA
Rural Major Collector	State Secondary								
					PT 0.20				
					30°				
					PC 0.01				24' I 2-3' I SHLDS 2 ML
✓	✓				0.00 45 MPH SIGN: BEGIN STATE MAINT				✓
					0.04				
					CO 13 HUDSON RD 389 CO				

COUNTY Dorchester ROAD NO. MD 343 PAGE 2 OF 21

SYSTEM			TRAFFIC		LINE DIAGRAM	TRAFFIC			PAVEMENT DATA
FUNCT CLASS	HWY SYS	HPMS SAMPLE	PRKG. REST.	COM/IND ACCESS		CONTROL	COM/IND ACCESS	PRKG. REST.	
Rural Major Collector	State Secondary								

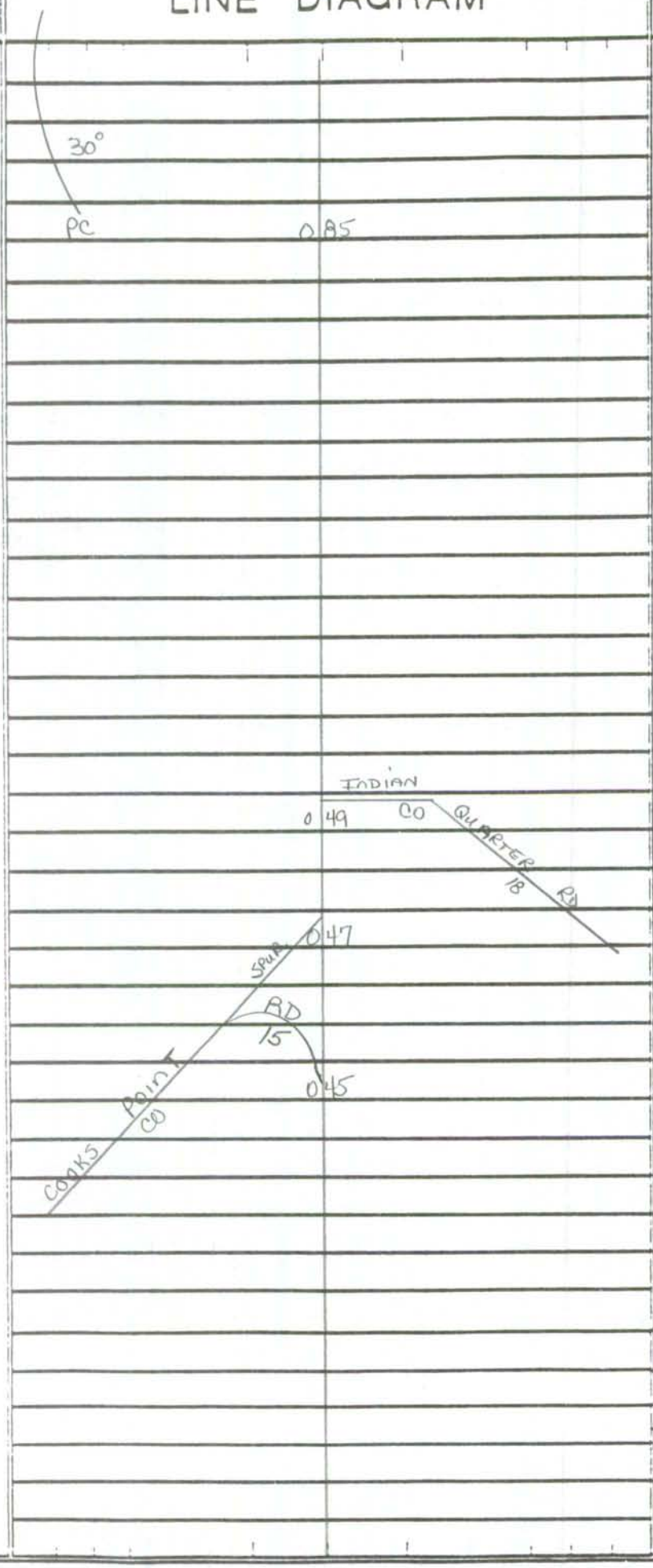

24'I
2-3'I SHLDS
2ML

SHA 51.3 - 8 Revised
4.83

MARYLAND STATE HIGHWAY ADMINISTRATION

ROAD INVENTORY SHEET

Party Chief S Snyder
Recorder E. Fisher
Assistant Rewritten 6.9.99
Map No./Dir. I 14 / E
State Coordinates

Road No. MD 343
Road Name Hudson RD
County DORCHESTER
Date 6.2.99
Sheet No. 3 OF 21

TRAFFIC CODES
TRAFFIC CONTROLS: STOP SIGN-SS, TRAFFIC LIGHT=T.L., FLASHING RED BALL=F.R.

TRAFFIC CODES
PARKING RESTRICTIONS: A.M. PEAK, P.M. PEAK, A.M./P.M. PEAK, NO PARKING ANYTIME=N.P., COMM/IND. ACCESS=E

SYSTEM				TRAFFIC		LINE DIAGRAM	TRAFFIC			PAVEMENT DATA
	FUNCT CLASS	HWY. SYS	HPMS SAMPLE	PREG. REST.	COM/IND ACCESS		CONTROL	COM/IND ACCESS	PREG. REST.	
	Rural Major Collector	State Secondary				148 SIGN: CORNERSVILLE				
						PVT RD 126				
						PT 099				
						TODD POINT RD — HEATHER LANE				
						CO 19 094 CO 522				
						30°				24 I
										2-3' I SHDS
										2ML

COUNTY Dorchester ROAD NO. MD 343 PAGE 4 OF 21

SYSTEM: FUNCT CLASS	SYSTEM: HWY SYS / HPMS SAMPLE	TRAFFIC: PREG REST.	TRAFFIC: COM/IND ACCESS
Rural Minor Collector	*		
Rural Minor Arterial	State Secondary		

LINE DIAGRAM

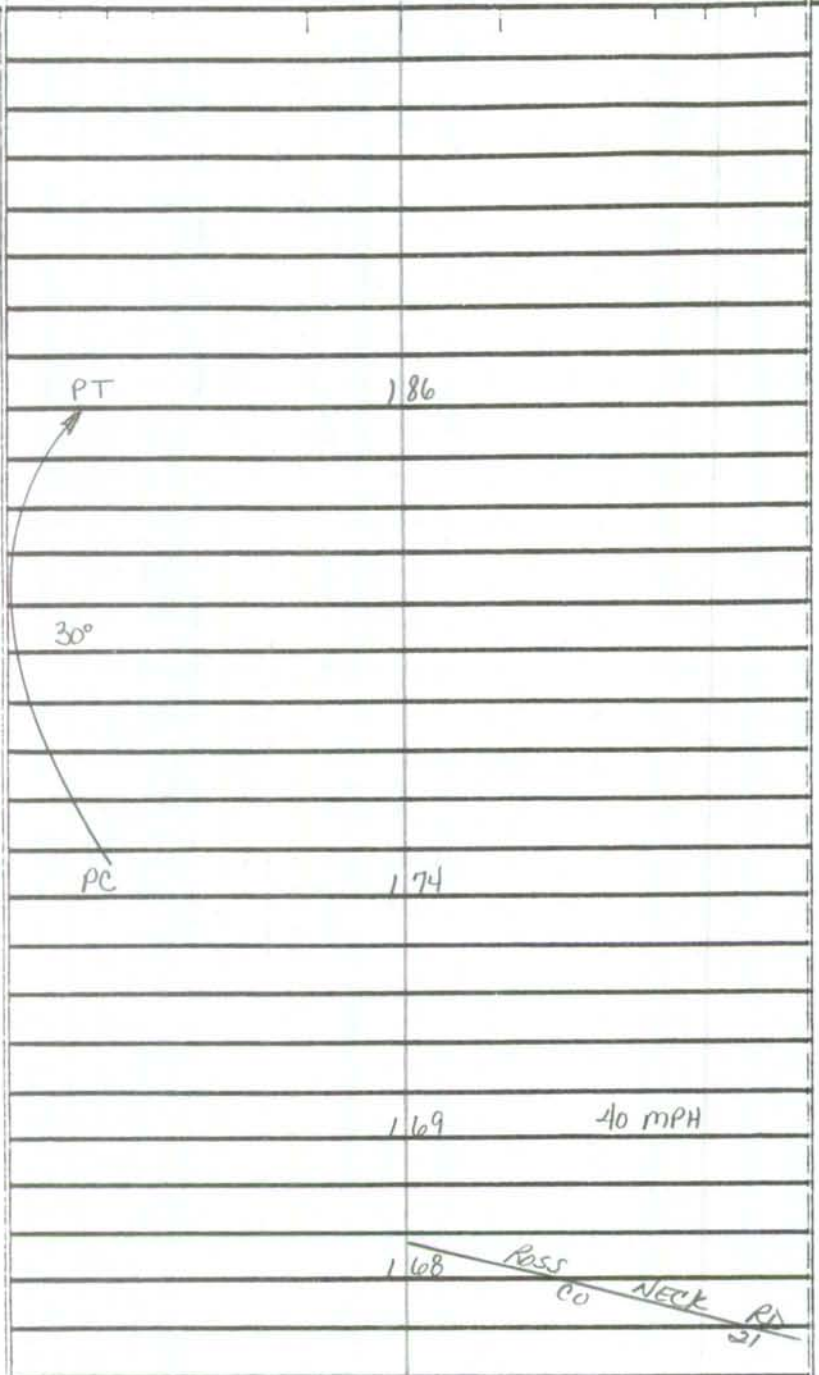

TRAFFIC: OVERG.	TRAFFIC: COM/IND ACCESS	TRAFFIC: PREG. REST.	PAVEMENT DATA
			24' I
			2-3' I SHDS
			2 ML

SHA 51.3 - 8 Revised
4.83

MARYLAND STATE HIGHWAY ADMINISTRATION

ROAD INVENTORY SHEET

Party Chief S. Snyder
Recorder E Fisher
Assistant Rewritten 6.9.99
Map No./Dir. I 14 / E
State Coordinates

Road No. MD 343
Road Name Hudson RD
County DORCHESTER
Date 6.2.99
Sheet No. 5 OF 21

TRAFFIC CODES

TRAFFIC CONTROLS: STOP SIGN-SS,
TRAFFIC LIGHT=T.L.,
FLASHING RED BALL=F.R.

TRAFFIC CODES

PARKING RESTRICTIONS: A.M. PEAK,
P.M. PEAK, A.M./P.M. PEAK, NO PARKING
ANYTIME=N.P., COMM/IND. ACCESS=E

SYSTEM				TRAFFIC		LINE DIAGRAM	TRAFFIC			PAVEMENT DATA
	FUNCT CLASS	HWY SYS	HPMS SAMPLE	PREG. REST.	COM/IND ACCESS		CONTROL	COM/IND ACCESS	PREG. REST.	
	Rural Minor Arterial	State Secondary				258 45 MPH BAR NECK RD 257 CO 22 30° 255 PC PT 240 30° PC 229				24I 2-3'I SHLDS 2ML

COUNTY Dorchester ROAD NO. MD 343 PAGE 6 OF 21

SYSTEM				TRAFFIC		LINE DIAGRAM	TRAFFIC				PAVEMENT DATA
FUNCT CLASS	HWY SYS	HPMS SAMPLE		PKG REST.	COM/IND ACCESS		SCHOOL	COM/IND ACCESS	PKG. REST.		
Rural Minor Arterial											
	State Secondary										
						3 12 CEMETARY					
					E	BECKWITH UNITED METHODIST CHURCH 2 91					
						SIGN: CORNERSVILLE 2 79					
						2 71 PT					
						2 2 67					
						0					
						30°					
											24'I
											23'I SHLDS
											2mL

SHA 51.3 - 8 Revised
4.83

MARYLAND STATE HIGHWAY ADMINISTRATION

ROAD INVENTORY SHEET

Party Chief S Snyder
Recorder E Fisher
Assistant Rewritten 6.9.99
Map No./Dir. I H / E
State Coordinates

Road No. MD 343
Road Name Hudson Rd
County Dorchester
Date 6.2.99
Sheet No. 7 OF 21

TRAFFIC CODES
TRAFFIC CONTROLS: STOP SIGN=SS, TRAFFIC LIGHT=T.L., FLASHING RED BALL=F.R.

TRAFFIC CODES
PARKING RESTRICTIONS: A.M. PEAK, P.M. PEAK, A.M./P.M. PEAK, NO PARKING ANYTIME=N.P., COMM/IND. ACCESS=E

SYSTEM				TRAFFIC		LINE DIAGRAM	TRAFFIC			PAVEMENT DATA
	FUNCT CLASS	HWY SYS	HPMS SAMPLE	PREG. REST.	COM/IND ACCESS		CONTROL	COM/IND ACCESS	PREG. REST.	
						4 11 48" RCMP				
						3 79 50 MPH				
						MORRIS NECK RD				
						3 75 CO 23				
	Rural Minor Arterial	State Secondary								22'I
										2-8'I SHLDS
										2ML
						3 70			X	
										24'I
										2-3'I SHLDS
										2ML

COUNTY Dorchester ROAD NO. MD 343 PAGE 8 OF 21

SYSTEM: FUNCT CLASS	SYSTEM: HWY SYS	SYSTEM: HPMS SAMPLE	TRAFFIC: PKG RESt	TRAFFIC: COM/IND ACCESS	LINE DIAGRAM	TRAFFIC: SCHOOL	TRAFFIC: COM/IND ACCESS	TRAFFIC: PKG. REST.	PAVEMENT DATA
Rural Minor Arterial	State Secondary		← NO — PARKING →		RICHARDSON RD				
					CO 25 4 64				
					4 46 HIST MARKER GRAYS CREEK INDIAN PATH				
					4 37				
					LLOYDS V.F.D. 4 34				
					4 31 HIST MARKER SPICOT WINDMILL				
					CASTLE HAVEN RD				
					CO 24 4 18				22'I
									2-8'I SHLDS
									2mL

SHA 51.3 - 8 Revised
4.83

MARYLAND STATE HIGHWAY ADMINISTRATION

ROAD INVENTORY SHEET

Party Chief S Snyder
Recorder E. Fisher
Assistant Rewritten 6.9.99
Map No./Dir. I-14 / E
State Coordinates

Road No. MD 343
Road Name
County DORCHESTER
Date 6.2.99
Sheet No. 9 OF 21

TRAFFIC CODES

TRAFFIC CONTROLS: STOP SIGN-SS,
TRAFFIC LIGHT=T.L.,
FLASHING RED BALL=F.R.

TRAFFIC CODES

PARKING RESTRICTIONS: A.M. PEAK,
P.M. PEAK, A.M./P.M. PEAK, NO PARKING
ANYTIME=N.P., COMM/IND. ACCESS=E

SYSTEM				TRAFFIC		LINE DIAGRAM	TRAFFIC			PAVEMENT DATA
	FUNCT CLASS	HWY. SYS	HPMS SAMPLE	PREG. REST.	COM/IND ACCESS		CONTROL	COM/IND ACCESS	PREG. REST.	
	Rural Minor Arterial	State Secondary				5 27 SIGN: Berlin Hall				
						5 08 2-36" CP				
						Teners Wharf Rd CO 27 4 96				
						4 95 CBC				
										22'I
										28'I SHLDS
										2mL

COUNTY Dorchester ROAD NO. MD 343 PAGE 10 OF 21

SYSTEM			TRAFFIC		LINE DIAGRAM	TRAFFIC			PAVEMENT DATA
FUNCT. CLASS	HWY SYS	HPMS SAMPLE	PRKG. REST.	COM/IND ACCESS		CONTROL	COM/IND ACCESS	PRKG. REST.	
Rural Minor Arterial	State Secondary				6 22 2-30" CP				
					6 00 PT				
					30°				
					5 87 PC				
									22' I
									2-8' I SHLDS
									2ML

SHA 51.3 - 8 Revised
4.83

MARYLAND STATE HIGHWAY ADMINISTRATION

ROAD INVENTORY SHEET

Party Chief S. Snyder
Recorder E. Fisher
Assistant Rewritten 6.9.99
Map No./Dir. I 14 / E
State Coordinates

Road No. MD 343
Road Name
County DORCHESTER
Date 6.2.99
Sheet No. 11 OF 21

TRAFFIC CODES
TRAFFIC CONTROLS: STOP SIGN-SS, TRAFFIC LIGHT=T.L., FLASHING RED BALL=F.R.

TRAFFIC CODES
PARKING RESTRICTIONS: A.M. PEAK, P.M. PEAK, A.M./P.M. PEAK, NO PARKING ANYTIME=N.P., COMM/IND. ACCESS=E

SYSTEM				TRAFFIC		LINE DIAGRAM	TRAFFIC			PAVEMENT DATA
	FUNCT CLASS	HWY. SYS	HPMS SAMPLE	PRED. REST.	COM/IND ACCESS		CONTROL	COM/IND ACCESS	PRED. REST.	
	Rural Minor Arterial	State Secondary				PT 681 672 2-36" CMP 30° PC 659 (Lovers Lane) CO 28 652				22'-I 2-8'-I SHLDS 2 ML

COUNTY Dorchester ROAD NO. MD 343 PAGE 12 OF 21

SYSTEM: FUNCT. CLASS	SYSTEM: HWY SYS	SYSTEM: HPMS SAMPLE	TRAFFIC: PRKG. REST.	TRAFFIC: COM/IND ACCESS	LINE DIAGRAM	TRAFFIC: CONTROL	TRAFFIC: COM/IND ACCESS	TRAFFIC: PRKG. REST.	PAVEMENT DATA
					30°				
					7 52 PC				
					7 10 36" CP				
Rural Minor Arterial	State Secondary				6 95 CBC L x W x D 7' x 40' x 3'				
					DANIEL CHOICE RD CO 355 6 94				
					TOWN POINT RD				
		20343000692			6 93 CO 62				
									24'I
									2-5'I SHLDS
									2 ML
					6 85				X
									22'I
									2-8'I SHLDS
									2 ML

SHA 51.3 - 8 Revised
4.83

MARYLAND STATE HIGHWAY ADMINISTRATION

ROAD INVENTORY SHEET

Party Chief S. Snyder
Recorder E. Fisher
Assistant Rewritten 6.999
Map No./Dir. I-14 / E
State Coordinates

Road No. MD 343
Road Name
County Dorchester
Date 6.2.99
Sheet No. 13 OF 21

TRAFFIC CODES

TRAFFIC CONTROLS: STOP SIGN-SS, TRAFFIC LIGHT=T.L., FLASHING RED BALL=F.R.

TRAFFIC CODES

PARKING RESTRICTIONS: A.M. PEAK, P.M. PEAK, A.M./P.M. PEAK, NO PARKING ANYTIME=N.P., COMM/IND. ACCESS=E

SYSTEM				TRAFFIC		LINE DIAGRAM	TRAFFIC			PAVEMENT DATA
	FUNCT CLASS	HWY. SYS	HPMS SAMPLE	PREG. REST.	COM/IND ACCESS		CONTROL	COM/IND ACCESS	PREG. REST.	
	Rural Minor Arterial	State Secondary	20343000006692			PT 8|12 8|11 30° 8|10 HOPKINS POINT RD CO 29 PC 8|03 7|75 PT 30°				24'F 2-5'I STUBS 2mL

COUNTY Dorchester ROAD NO. MD 343 PAGE 14 OF 21

SYSTEM				TRAFFIC		LINE DIAGRAM	TRAFFIC			PAVEMENT DATA
	FUNCT. CLASS	HWY SYS	HPMS SAMPLE	PRKG REST.	COM/IND ACCESS		CONTROL	COM/IND ACCESS	PRKG. REST.	
Urban other	Prin. Art. X									
						8 72 CBC L X W X D 15' X 38' X 3'				
						8 52 ELEC SUB-STATION		E		
						8 50 ELEC. SUB-STATION		E		
	Rural Minor Arterial	State Secondary				8 44 PT				
						30°				
						8 35 PC				
										24'I
										2-5' I SHLDS
										2 ML

SHA 51.3 - 8 Revised
4.83

MARYLAND STATE HIGHWAY ADMINISTRATION

ROAD INVENTORY SHEET

Party Chief S. SNYDER
Recorder E. FISHER
Assistant REW RITTER 6999
Map No./Dir. I 14 / E
State Coordinates

Road No. MD 343
Road Name HUDSON RD / WASHINGTON ST
County DORCHESTER
Date 6.2.99
Sheet No. 15 OF 21

TRAFFIC CODES
TRAFFIC CONTROLS: STOP SIGN-SS, TRAFFIC LIGHT=T.L., FLASHING RED BALL=F.R.

TRAFFIC CODES
PARKING RESTRICTIONS: A.M. PEAK, P.M. PEAK, A.M./P.M. PEAK, NO PARKING ANYTIME=N.P., COMM/RID. ACCESS=E

SYSTEM				TRAFFIC		LINE DIAGRAM	TRAFFIC			PAVEMENT DATA
	FUNCT CLASS	HWY. SYS	HPMS SAMPLE	PREG. REST.	COM/IND ACCESS		CONTROL	COM/IND ACCESS	PREG. REST.	
	Urban Other Principal Arterial	State Secondary	K 20343000000915		E	CORP Limits 9 36 TO APTS Cambridge PT 907 Sign: WELCOME TO CAMBRIDGE 35° End Cem 902 PC 899 To Cem 898 Begin CEM 895		E		24' I 2-5' I SHLDS 2ML

SYSTEM: FUNCT. CLASS	SYSTEM: HWY SYS	SYSTEM: NPMS SAMPLE	TRAFFIC: PRKG. REST.	TRAFFIC: COM/IND ACCESS	LINE DIAGRAM	TRAFFIC: CONTROL	TRAFFIC: COM/IND ACCESS	TRAFFIC: PRKG. REST.	PAVEMENT DATA
Urban Other Principal Arterial	State Secondary						4' OS V		
					RIGBY AVE MACES LA				SEE NEXT PAGE
					MUN 1160 9 79 MU 0900				X
									22'I
									2-6'I SHLDS
									JC-LT
									2ML
				3 ES	9 72				X
					9 69				
					WASHINGTON ST				
					GREENWOOD AVE				
				4' JS	MUN 0610 9 65				
									24'I
					9 63 30 MPH				2-6'I SHLDS
									JC-LT
					ST. CLAIRE AVE				2ML
					MUN 1360 9 60				X
					LEONARDS LANE CORP				
		20343000915			MU 0840 9 43				
					9 40 40 MPH				24'I
									2-5'I SHLDS
									2ML

SHA 51.3 - 8 Revised
4.83

MARYLAND STATE HIGHWAY ADMINISTRATION

ROAD INVENTORY SHEET

Party Chief: S. SNYDER
Recorder: E. FISHER
Assistant: Rewritten 6.9.99
Map No./Dir.: I14 / E
State Coordinates:

Road No.: MD 343
Road Name:
County: DORCHESTER
Date: 6.2.99
Sheet No.: 17 OF 21

TRAFFIC CODES
TRAFFIC CONTROLS: STOP SIGN-SS, TRAFFIC LIGHT=T.L., FLASHING RED BALL=F.R.

TRAFFIC CODES
PARKING RESTRICTIONS: A.M. PEAK, P.M. PEAK, A.M./P.M. PEAK, NO PARKING ANYTIME=N.P., COMM/IND. ACCESS=E

SYSTEM: FUNCT CLASS	SYSTEM: HWY. SYS.	SYSTEM: HPMS SAMPLE	TRAFFIC: PRKG. REST.	TRAFFIC: COM/IND ACCESS	LINE DIAGRAM	TRAFFIC: CONTROL	TRAFFIC: COM/IND ACCESS	TRAFFIC: PRKG. REST.	PAVEMENT DATA
Urban Other Principal Arterial	State Secondary	20343000 1004	NP	4' JS	HUBBARD St			NP	
					10 14 MU 0720				
					PHILLIPS ST				
					MUN 10 09 1060				
					10 07				
					Allen ST				
					10 04 MUN 0030				
					9 98 25 MPH				30'I
					HIGH MUN				JC-C
					ST				2ML
					9 95 0690		4' JS		
					9 92				
									22'I
									28'I SHLDS
									JC-C
									2ML

COUNTY Dorchester ROAD NO. MD 343 PAGE 18 OF 21

SYSTEM: FUNCT. CLASS	SYSTEM: HWY SYS	SYSTEM: NPMS SAMPLE	TRAFFIC: PRKG. REST.	TRAFFIC: COM/IND ACCESS	LINE DIAGRAM	TRAFFIC: CONTROL	TRAFFIC: COM/IND ACCESS	TRAFFIC: PRKG. REST.	PAVEMENT DATA
Urban Other Principal Arterial	State Secondary	20343 0001062 X			PEACH — Blossom Ave MUN 10 53 1030				
					MEADOW Ave MUN 0920 10 49				
					Academy St MUN 0020 10 46				
		203430001045			HUGHLETT ST MUN 0750 10 42			NP	
				4' JS					28' I JC-C 2mL
					RACE — ST MU 1110 10 37 MD 341	TL		X	
			NP	E	10 35		4' JS		
					10 32				
					10 30		E		
					Pine — ST MUN 10 24 1070	TL			
		203430001004			10 22				
					CENTER ~~ST~~ AVE 10 19 MUN. 0260			NP	30' I JC-C 2mL

SHA 51.3 - 8 Revised
4.83

MARYLAND STATE HIGHWAY ADMINISTRATION

ROAD INVENTORY SHEET

Party Chief: S. Snyder
Recorder: E. Fisher
Assistant: Rewritten 6.9.99
Map No./Dir.: I 14 / E
State Coordinates:

Road No.: MD 343
Road Name:
County: Dorchester
Date: 6.2.99
Sheet No. 19 OF 21

TRAFFIC CODES
TRAFFIC CONTROLS: STOP SIGN-SS, TRAFFIC LIGHT=T.L., FLASHING RED BALL=F.R.

TRAFFIC CODES
PARKING RESTRICTIONS: A.M. PEAK, P.M. PEAK, A.M./P.M. PEAK, NO PARKING ANYTIME=N.P., COMM/IND. ACCESS=E

SYSTEM: FUNCT CLASS	SYSTEM: HWY. SYS.	SYSTEM: HPMS SAMPLE	TRAFFIC: PRKG. REST.	TRAFFIC: COM/IND. ACCESS	LINE DIAGRAM	TRAFFIC: CONTROL	TRAFFIC: COM/IND. ACCESS	TRAFFIC: PRKG. REST.	PAVEMENT DATA
Urban Other Principal Arterial	State Secondary	203430001062	NP	4' 25	LAKE ST MUN 0810 10 79 10 75 10'I LTL FRONT ST — GOODWILL AVE MUN 0500 10 71 MUN 0560 10'I LTL 10 69		4' 25	NP	
				E	10 65				
					SPRINGFIELD AVE MUN 10 58 1350				
					10 55		E		28'I JC-C 2ML

COUNTY Dorchester ROAD NO. MD 343 PAGE 20 OF 21

SYSTEM: FUNCT CLASS	SYSTEM: HWY SYS	SYSTEM: HPMS SAMPLE	TRAFFIC: PRKG. REST.	TRAFFIC: COM/IND ACCESS	LINE DIAGRAM	TRAFFIC: CONTROL	TRAFFIC: COM/IND ACCESS	TRAFFIC: PRKG. REST.	PAVEMENT DATA
Urban Other Principal Arterial	State Secondary	20343000 1097	NP	4' JS		4' JS	E	NP	
		20343000 1062							28' I JC-C 2 mL

PT — 11 13 — Decel 10' I

CRUSADER RD (#2) — 11 12 — 30 MPH

MU 0391 — 11 11 — LTL

35°

R R — 11 08 — 10' I

PC RXR PAV. MARK. — 11 05

MD 343A — 11 03

Dorchester Ave

Mun 0410 — 11 01

11 00 — # MDDE 532081N

10 99 — LTL — 10' I

10 95 — RXR PAV. MARK.

10 93 — R R

CLIFTON ST

Mun 0330 — 10 89

SHA 51.3 - 8 Revised
4.83

MARYLAND STATE HIGHWAY ADMINISTRATION

ROAD INVENTORY SHEET

Party Chief: S. Snyder
Recorder: E. Fisher
Assistant: Rewritten 6.9.99
Map No./Dir.: I14 / E
State Coordinates:

Road No.: MD 343
Road Name:
County: Dorchester
Date: 6.2.99
Sheet No. 21 OF 21

TRAFFIC CODES
TRAFFIC CONTROLS: STOP SIGN-SS, TRAFFIC LIGHT=T.L., FLASHING RED BALL=F.R.

TRAFFIC CODES
PARKING RESTRICTIONS: A.M. PEAK, P.M. PEAK, A.M./P.M. PEAK, NO PARKING ANYTIME=N.P., COMM/IND. ACCESS=E

SYSTEM: FUNCT CLASS	SYSTEM: HWY. SYS.	SYSTEM: HPMS SAMPLE	TRAFFIC: PRKG. REST.	TRAFFIC: COM/IND. ACCESS	LINE DIAGRAM	TRAFFIC: CONTROL	TRAFFIC: COM/IND. ACCESS	TRAFFIC: PRKG. REST.	PAVEMENT DATA
Urban Other Principal Arterial	State Secondary		NP		WBL US 50 EBL 11 29	SS		NP	
					(WASHINGTON ST) 11 27 MD 343 B 90°		E		38'I JC-C 2ML
					11 24				28'I 8I SHLD LT JC-C 2ML
					SPUR 003 20'I JC-RT 11 20		4' JJ		
				E	WBL US 50 EBL 11 16 Dec/Acc 10'I				28'I JC-C 2ML

COUNTY _____ ROAD NO. _____ PAGE ___ OF ___

SYSTEM				TRAFFIC		LINE DIAGRAM	TRAFFIC				PAVEMENT DATA
FUNCT CLASS	HWY SYS	HPMS SAMPLE		PREG REST	COM/IND ACCESS		CHNG	COM/IND ACCESS	PREG. REST.		

SHA 51.3 - 8 Revised
4.83

MARYLAND STATE HIGHWAY ADMINISTRATION

ROAD INVENTORY SHEET

ST RI
6-2-99
SS/EF

Party Chief: Balzanna
Recorder: Hatten
Assistant:
Map No./Dir.: G-10 / E
State Coordinates: 1065-268

Road No.: MD 343A
Road Name: (SUNBURST HIGHWAY)
County: Dorchester
Date: 4-12-94
Sheet No.: 1 OF 1

TRAFFIC CODES
TRAFFIC CONTROLS: STOP SIGN=SS, TRAFFIC LIGHT=T.L., FLASHING RED BALL=F.R.

TRAFFIC CODES
PARKING RESTRICTIONS: A.M. PEAK, P.M. PEAK, A.M./P.M. PEAK, NO PARKING ANYTIME=N.P., COMM/IND. ACCESS=E

SYSTEM: FED. AID.	SYSTEM: FUNCT CLASS.	SYSTEM: HWY. SYS.	SYSTEM: HPMS SAMPLE	TRAFFIC: PRKG. REST.	TRAFFIC: COM/IND. ACCESS	LINE DIAGRAM	TRAFFIC: CONTROL	TRAFFIC: COM/IND. ACCESS	TRAFFIC: PRKG. REST.	PAVEMENT DATA
						WASHINGTON ST.				
						MD 0 17 343	SS			
					E	0 11		E		
						ROAD END SPUR: 0.02/20'I 1ML 0 05				
										28'I 2ML
						0 03	SS	E	X	
						0 02 3-DRIVE THRU TELLERS		E		20'I JCC 1ML
						ROAD 0 00 END FIRST NAT. BANK		E		
						0.01				
						BRAMBLEY ST. MUN. 0150				

URBAN local
State Secondary

(WBL) US 50 (EBL)

SYSTEM				TRAFFIC		LINE DIAGRAM	TRAFFIC			PAVEMENT DATA
FED. AID.	FUNCT. CLASS.	HWY. SYS.	HPMS SAMPLE	PRKG. REST.	COM/IND ACCESS		CONTROL	COM/IND ACCESS	PRKG. REST.	

SHA 51.3 - 8 Revised
4.83

MARYLAND STATE HIGHWAY ADMINISTRATION

ROAD INVENTORY SHEET

ST RI
6-2-99
SS/EF

Party Chief: Balzanna
Recorder: Hatten
Assistant:
Map No./Dir.: GH10 / E
State Coordinates: 1068-267

Road No.: MD 343B
Road Name: (Washington St.)
County: Dorchester
Date: 4-12-94
Sheet No.: 1 OF 1

TRAFFIC CODES
TRAFFIC CONTROLS: STOP SIGN=SS, TRAFFIC LIGHT=T.L., FLASHING RED BALL=F.R.

TRAFFIC CODES
PARKING RESTRICTIONS: A.M. PEAK, P.M. PEAK, A.M./P.M. PEAK, NO PARKING ANYTIME=N.P., COMM/IND. ACCESS=E

SYSTEM: FED. AID.	SYSTEM: FUNCT CLASS.	SYSTEM: HWY. SYS.	SYSTEM: HPMS SAMPLE	TRAFFIC: PKG. REST.	TRAFFIC: COM/IND. ACCESS	LINE DIAGRAM	TRAFFIC: CONTROL	TRAFFIC: COM/IND. ACCESS	TRAFFIC: PKG. REST.	PAVEMENT DATA
						D E				
	^	^				CUL 009 SAC			^	
						007		E		
						006	SS			
						003		E		
										28'I
										JC-C
						(Washington				2ML
	V	V				MD 000	SS	E	V	
						(St. 343)				

URBAN local
State Secondary

SYSTEM				TRAFFIC		LINE DIAGRAM	TRAFFIC			PAVEMENT DATA
FED. AID.	FUNCT. CLASS.	HWY. SYS.	HPMS SAMPLE	PRKG. REST.	COM/IND ACCESS		CONTROL	COM/IND ACCESS	PRKG. REST.	

SHA 51.3 - 8 Revised
4.83

MARYLAND STATE HIGHWAY ADMINISTRATION

ROAD INVENTORY SHEET

Party Chief S. SNYDER
Recorder E. FISHER
Assistant Rewritten 6.10.99
Map No./Dir. I5 / NE
State Coordinates 1105-278

Road No. MD 392
Road Name EAST NEW MARKET BYPASS
County DORCHESTER
Date 6.2.99
Sheet No. 1 OF 20

TRAFFIC CODES

TRAFFIC CONTROLS: STOP SIGN-SS, TRAFFIC LIGHT=T.L., FLASHING RED BALL=F.R.

TRAFFIC CODES

PARKING RESTRICTIONS: A.M. PEAK, P.M. PEAK, A.M./P.M. PEAK, NO PARKING ANYTIME=N.P., COMM/IND. ACCESS=E

SYSTEM			TRAFFIC		LINE DIAGRAM	TRAFFIC			PAVEMENT DATA
FUNCT CLASS	HWY. SYS.	HPMS SAMPLE	PREG. REST.	COM/IND ACCESS		CONTROL	COM/IND ACCESS	PREG. REST.	
					45°				
					0 23 36" CP PC				
					0 09 50 MPH				
Rural Minor Arterial					SHLD				/
	State Secondary				ON				
		20392000000			ATL				
					0 02				24'I
					0 01 36" CMP SHLD				2-10'I SHLDS
					MT HOLLY				2mL
					MD 16 0 00				
					MD				

Corp Limits changes at 0.67 and 0.75 from 2001 mun map

COUNTY DORCHESTER ROAD NO. MD 392 PAGE 2 OF 20

SYSTEM			TRAFFIC		LINE DIAGRAM	TRAFFIC			PAVEMENT DATA
FUNCT. CLASS	HWY SYS	NPMS SAMPLE	PRKG. REST.	COM/IND ACCESS		CONTROL	COM/IND ACCESS	PRKG. REST.	
Rural Minor Arterial	State Secondary	203920000000							

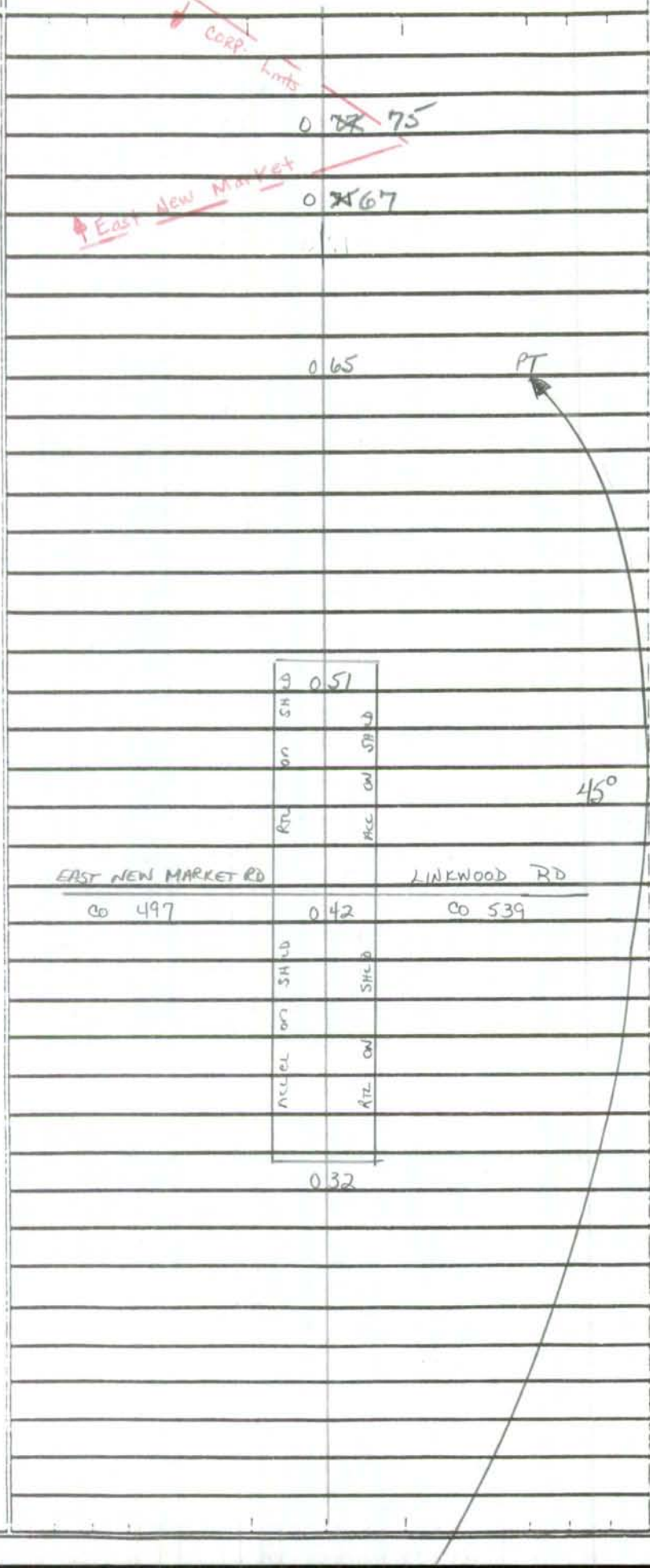

24'I

2-10'I SHLDS

2mL

SHA 51.3 - 8 Revised
4.83

MARYLAND STATE HIGHWAY ADMINISTRATION

ROAD INVENTORY SHEET

Party Chief S. SNYDER
Recorder E. Fisher
Assistant Rewritten 6.10.99
Map No./Dir. I5 / NE
State Coordinates 1105-278

Road No. MD 392
Road Name EAST NEW MARKET BYPASS
County DORCHESTER
Date 6.2.99
Sheet No. 3 OF 20

TRAFFIC CODES
TRAFFIC CONTROLS: STOP SIGN-SS, TRAFFIC LIGHT=T.L., FLASHING RED BALL=F.R.

TRAFFIC CODES
PARKING RESTRICTIONS: A.M. PEAK, P.M. PEAK, A.M./P.M. PEAK, NO PARKING ANYTIME=N.P., COMM/IND. ACCESS=E

SYSTEM				TRAFFIC		LINE DIAGRAM	TRAFFIC			PAVEMENT DATA
	FUNCT CLASS	HWY. SYS	NHS & SAMPLE	PREG. REST.	COM/IND ACCESS		CONTROL	COM/IND ACCESS	PREG. REST.	
	Rural Minor Arterial	State Secondary		NP	E				NP	24' I 2-10' I SHLDS 2ML

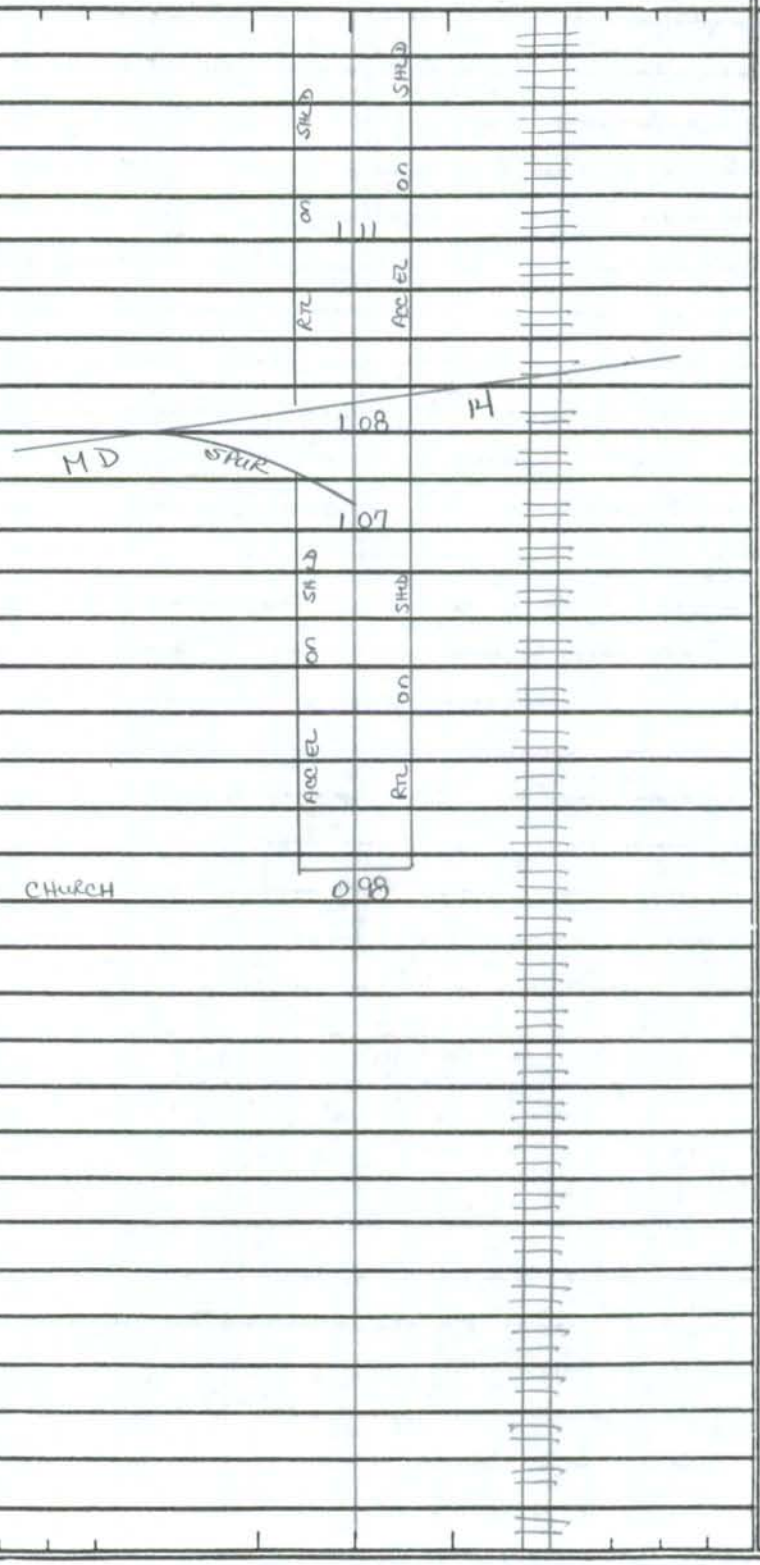

COUNTY Dorchester ROAD NO. MD 392 PAGE 4 OF 20

SYSTEM			TRAFFIC		LINE DIAGRAM	TRAFFIC			PAVEMENT DATA
FUNCT. CLASS	HWY SYS	HPMS SAMPLE	PRKG. REST.	COM/IND ACCESS		CONTROL	COM/IND ACCESS	PRKG. REST.	
Rural Minor Arterial	State Secondary		NP					NP	24'I 2-10'I SHLDS 2mL



01-2ST
2/18/02
SS/WP

SHA 51.3 - 8 Revised
4.83

MARYLAND STATE HIGHWAY ADMINISTRATION

ROAD INVENTORY SHEET

Party Chief S. SNYDER
Recorder E. Fisher
Assistant Rewritten 6.10.99
Map No./Dir. I 15 / NE
State Coordinates 1105-278

Road No. MD 392
Road Name EAST NEW MARKET BYPASS
County Dorchester
Date 6.2.99
Sheet No. 5 OF 20

TRAFFIC CODES
TRAFFIC CONTROLS: STOP SIGN-SS, TRAFFIC LIGHT=T.L., FLASHING RED BALL=F.R.

TRAFFIC CODES
PARKING RESTRICTIONS: A.M. PEAK, P.M. PEAK, A.M./P.M. PEAK, NO PARKING ANYTIME=N.P., COMM/IND. ACCESS=E

SYSTEM				TRAFFIC		LINE DIAGRAM	TRAFFIC			PAVEMENT DATA
	FUNCT CLASS	HWY. SYS.	HPMS SAMPLE	PRKG. REST.	COM/IND ACCESS		CONTROL	COM/IND ACCESS	PRKG. REST.	
	Rural Minor Arterial	State Secondary								
						287 60"CP				
						277				
						SHLD ON RTL / SHLD ON ACC				
						LORDS CROSSING RD — SHILOH CAMP RD				
						CO 424 — 269 — CO 305				
						SHLD ON ACC / SHLD ON RTL				
						260				
										24'I
										2-10'I SHLDS
										2ML

COUNTY Dorchester ROAD NO. MD 392 PAGE 6 OF 20

SYSTEM: FUNCT CLASS; HWY SYS; HPMS SAMPLE

TRAFFIC: PKG REST; COM/IND ACCESS

LINE DIAGRAM

TRAFFIC: CHNRG; COM/IND ACCESS; PKG. REST.

PAVEMENT DATA

Rural Minor Arterial
State Secondary

BYPASS SHLD

3 77 Hurlock

SHLD

ON

ACC

3 71

Limits

CORP

3 59 WELCOME TO HURLOCK SIGN;

3 58

3 43 60" CP

24'I
2-10'I SHLDS
2ML

SHA 51.3 - 8 Revised
4.83

MARYLAND STATE HIGHWAY ADMINISTRATION

ROAD INVENTORY SHEET

Party Chief: S. SNYDER
Recorder: E. Fisher
Assistant: Rewritten 6.10.99
Map No./Dir.: I15 / NE
State Coordinates: 1105-278

Road No.: MD 392
Road Name: EAST NEW MARKET BYPASS
County: Dorchester
Date: 6.2.99
Sheet No.: 7 OF 20

TRAFFIC CODES
TRAFFIC CONTROLS: STOP SIGN-SS, TRAFFIC LIGHT=T.L., FLASHING RED BALL=F.R.

TRAFFIC CODES
PARKING RESTRICTIONS: A.M. PEAK, P.M. PEAK, A.M./P.M. PEAK, NO PARKING ANYTIME=N.P., COMM/IND. ACCESS=E

SYSTEM: FUNCT CLASS	SYSTEM: HWY. SYS.	SYSTEM: HPMS SAMPLE	TRAFFIC: PRKG. REST.	TRAFFIC: COM/IND. ACCESS	LINE DIAGRAM	TRAFFIC: CONTROL	TRAFFIC: COM/IND. ACCESS	TRAFFIC: PRKG. REST.	PAVEMENT DATA
Rural Minor Arterial	State Secondary			E	RTL on SHLD; 4 22; 4 10; 3 88; 3 84; RTL on SHLD; ENTERPRISE DR; MU 0285; 3 79; ACC on SHLD; BYPASS on SHLD				24' I; 2-10' I SHLDS; 2 ML

COUNTY Dorchester ROAD NO. MD 392 PAGE 8 OF 20

SYSTEM: FUNCT CLASS; HWY SYS; HPMS SAMPLE
TRAFFIC: PKG REST; COM/IND ACCESS

LINE DIAGRAM

TRAFFIC: CHURCH; COM/IND ACCESS; PKG. REST.

PAVEMENT DATA

Rural Minor Arterial
State Secondary

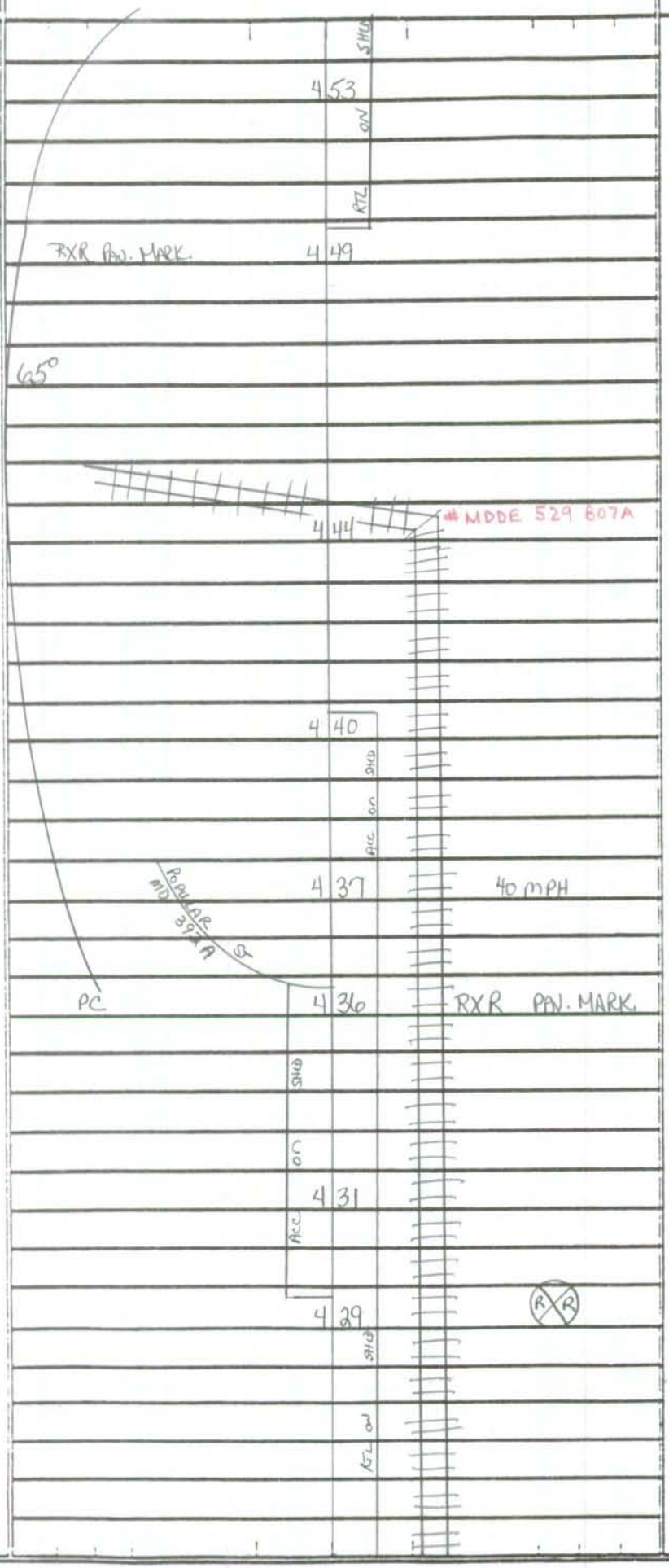

E

E

24' I
2-10' I SHLDS
2 mc

SHA 51.3 - 8 Revised
4.83

MARYLAND STATE HIGHWAY ADMINISTRATION

ROAD INVENTORY SHEET

Party Chief S. Snyder
Recorder E. Fisher
Assistant Rewritten 6.10.99
Map No./Dir. I15 / NE
State Coordinates 1105-278

Road No. MD 392
Road Name EAST NEW MARKET BYPASS/DELAWARE AVE
County DORCHESTER
Date 6.2.99
Sheet No. 9 OF 20

TRAFFIC CODES
TRAFFIC CONTROLS: STOP SIGN-SS, TRAFFIC LIGHT=T.L., FLASHING RED BALL=F.R.

TRAFFIC CODES
PARKING RESTRICTIONS: A.M. PEAK, P.M. PEAK, A.M./P.M. PEAK, NO PARKING ANYTIME=N.P., COMM/IND. ACCESS=E

SYSTEM				TRAFFIC		LINE DIAGRAM	TRAFFIC			PAVEMENT DATA
	FUNCT CLASS	HWY. SYS	HPMS SAMPLE	PREG. REST.	COM/IND. ACCESS		CONTROL	COM/IND. ACCESS	PREG. REST.	
	Rural Minor Arterial	State Secondary				SHLD on SHLD SHLD RTL 4 81 30° on Acc 4 78 APTS PC 4 75 APTS 4 73 APTS 4 69 APTS PT 4 68 A 4 61 65° RR 4 58 30 MPH on SHLD RTL		E E E E E		24'I 2-10'I SHLDS 2mL

COUNTY Dorchester ROAD NO. MD 392 PAGE 10 OF 20

LINE DIAGRAM

SYSTEM: FUNCT CLASS — Rural Minor Arterial; HWY SYS — State Secondary; HPMS SAMPLE

TRAFFIC: PREG REST; COM/IND ACCESS

TRAFFIC: CONFIG; COM/IND ACCESS; PREG. REST.

PAVEMENT DATA

DELAWARE

E — 516

E — 510

509

RAILROAD — AVE

MUN — 508 — 0260

E — E — 505 — 2E

NP — 503 — E — NP

CAMBRIDGE MUN ST 0111 — 501 — E — 24'I

8'I SHLD RT

4'I SHLD LT

2ML

SOUTH MAIN — ST

MD — 498 — 331 — SS FR

SPUR

497

SHLD — SHLD

495

PT

ON — ON

ACC/RTE — ACC/RTE

ST 0040

CHARLES — 490

MUN

30°

SHLD — SHLD

ON — ON

ACC — RTE

24'I

2-10'I SHLDS

2ML

SHA 51.3 - 8 Revised
4.83

MARYLAND STATE HIGHWAY ADMINISTRATION

ROAD INVENTORY SHEET

Party Chief S. Snyder
Recorder E. Fisher
Assistant Rewritten 6.10.99
Map No./Dir. I15 / NE
State Coordinates 1105-278

Road No. MD 392
Road Name DELAWARE AVE / HARRISON FERRY RD
County DORCHESTER
Date 6.2.99
Sheet No. 11 OF 20

TRAFFIC CODES
TRAFFIC CONTROLS: STOP SIGN-SS, TRAFFIC LIGHT=T.L., FLASHING RED BALL=F.R.

TRAFFIC CODES
PARKING RESTRICTIONS: A.M. PEAK, P.M. PEAK, A.M./P.M. PEAK, NO PARKING ANYTIME=N.P., COMM/IND. ACCESS=E

SYSTEM			TRAFFIC		LINE DIAGRAM	TRAFFIC			PAVEMENT DATA
FUNCT CLASS	HWY. SYS	HPMS SAMPLE	PREG. REST.	COMM/IND ACCESS		CONTROL	COMM/IND ACCESS	PREG. REST.	
Rural Minor Arterial	State	Secondary			(TAYLOR AVE) 5 50 OP 421 HARRISON FERRY RD CORP limits 5 36 Hurlock SPUR ST Pine 0110 5 33 MUN TRAVERS Ave 5 30 MU 0305 NEALSON ST MUN 0200 5 19				24'I 2.4'I SHLDS 2ML

COUNTY Dorchester ROAD NO. MD 392 PAGE 12 OF 20

SYSTEM: FUNCT CLASS	SYSTEM: HWY SYS	SYSTEM: HPMS SAMPLE	TRAFFIC: PREG REST	TRAFFIC: OWNING ACCESS	LINE DIAGRAM	TRAFFIC: OWNING	TRAFFIC: COMMING ACCESS	TRAFFIC: PREG. REST.	PAVEMENT DATA
Rural Minor Collector			NP		591 50 MPH			NP	
State Secondary					SIGN: WELCOME TO HURLOCK 576				
					571 40 MPH				
					MINER RD				
					MUN 0104 566				
					565		E		
									24 I
									2-41 I STDS
									2mL

SHA 51.3 - 8 Revised
4.83

MARYLAND STATE HIGHWAY ADMINISTRATION

ROAD INVENTORY SHEET

Party Chief S. SNYDER
Recorder E. Fisher
Assistant Rewritten 6-10-99
Map No./Dir. H 15 / NE
State Coordinates

Road No. MD 392
Road Name (HARRISON FERRY RD)
County DORCHESTER
Date 6-2-99
Sheet No. 13 OF 20

TRAFFIC CODES

TRAFFIC CONTROLS: STOP SIGN-SS, TRAFFIC LIGHT=T.L., FLASHING RED BALL=F.R.

PARKING RESTRICTIONS: A.M. PEAK, P.M. PEAK, A.M./P.M. PEAK, NO PARKING ANYTIME=N.P., COMM/IND. ACCESS=E

SYSTEM				TRAFFIC		LINE DIAGRAM	TRAFFIC			PAVEMENT DATA
	FUNCT CLASS	HWY. SYS	NHAS SAMPLE	PREG. REST.	COM/IND ACCESS		CONTROL	COM/IND ACCESS	PREG. REST.	
	Rural Minor Arterial	State Secondary								

PT 6+32

(MEDFORD RD) CO 301

6+21

30°

MEDFORD RD CO 309

6+17

PC 6+07

24' I
2-4' I SHLDS
2 ML

COUNTY Dorchester ROAD NO. MD 392 PAGE 14 OF 20

SYSTEM			TRAFFIC		LINE DIAGRAM	TRAFFIC			PAVEMENT DATA
FUNCT CLASS	HWY SYS	HPMS SAMPLE	PRKG. REST.	COM/IND ACCESS		CONTROL	COM/IND ACCESS	PRKG. REST.	
Rural Minor Arterial	State Secondary								



24'I

24'I SHLDS

2ML

SHA 51.3 - 8 Revised
4.83

MARYLAND STATE HIGHWAY ADMINISTRATION

ROAD INVENTORY SHEET

Party Chief: S Snyder
Recorder: E. Fisher
Assistant: Rewritten 6.10.99
Map No./Dir.: I 15 / NE
State Coordinates:

Road No.: MD 392
Road Name: (HARRISON FERRY RD) / (Finchville Reliance RD)
County: Dorchester
Date: 6.2.99
Sheet No.: 15 OF 20

TRAFFIC CODES
TRAFFIC CONTROLS: STOP SIGN-SS, TRAFFIC LIGHT=T.L., FLASHING RED BALL=F.R.

TRAFFIC CODES
PARKING RESTRICTIONS: A.M. PEAK, P.M. PEAK, A.M./P.M. PEAK, NO PARKING ANYTIME=N.P., COMM/IND. ACCESS=E

SYSTEM: FUNCT CLASS	SYSTEM: HWY. SYS.	SYSTEM: HPMS SAMPLE	TRAFFIC: PRKG. REST.	TRAFFIC: COM/IND. ACCESS	LINE DIAGRAM	TRAFFIC: CONTROL	TRAFFIC: COM/IND. ACCESS	TRAFFIC: PRKG. REST.	PAVEMENT DATA
Rural Minor Arterial	State Secondary				NORTH TARA RD				
					CO 291 8 07				
					ONLY				
					TRAFFIC				
					THRU				
					TO				
					SED				
					CLO				
					ROAD				
					7 69 PT				
					WESLEY RD CO 283				
					35°				
					7 54				
					BRIDGE				
					CONSTRUCTION				
					CLOSED				
					7 47 PC				
									24'I
					ROAD UNDER				24'I SHLDS
									2ML

COUNTY Dorchester ROAD NO. MD 392 PAGE 16 OF 20

SYSTEM			TRAFFIC		LINE DIAGRAM	TRAFFIC			PAVEMENT DATA
FUNCT CLASS	HWY SYS	HPMS SAMPLE	PRKG. REST.	COM/IND ACCESS		CONTROL	COM/IND ACCESS	PRKG. REST.	
Rural Minor Arterial	State Secondary	203920001008			10 52				
					RTL ON SHLD				
					BAILEY STORE RD				
					CO 292 10 44				
					ACC ON SHLD				
					10 36				
					(FINCHVILLE RELIANCE RD)				
					10 07				
					RTL ON SHLD / ACC ON SHLD				22'I
									2-8'I SHLDS
					ELDORADO RD				2ML
					MD 9 99 313	FY			X
					ROAD CLOSED TO THRU TRAFFIC ONLY				
									24'I
									2-4'I SHLDS
									2ML

SHA 51.3 - 8 Revised
4.83

MARYLAND STATE HIGHWAY ADMINISTRATION

ROAD INVENTORY SHEET

Party Chief S. SNYDER
Recorder E. Fisher
Assistant Rewritten 6.10.99
Map No./Dir. I 15 / NE
State Coordinates

Road No. MD 392
Road Name (Finchville Reliance RD)
County Dorchester
Date 6.2.99
Sheet No. 17 OF 20

TRAFFIC CODES
TRAFFIC CONTROLS: STOP SIGN-SS, TRAFFIC LIGHT=T.L., FLASHING RED BALL=F.R.

TRAFFIC CODES
PARKING RESTRICTIONS: A.M. PEAK, P.M. PEAK, A.M./P.M. PEAK, NO PARKING ANYTIME=N.P., COMM/IND. ACCESS=E

SYSTEM: FUNCT CLASS	SYSTEM: HWY. SYS.	SYSTEM: HPMS SAMPLE	TRAFFIC: PRKG. REST.	TRAFFIC: COM/IND. ACCESS	LINE DIAGRAM	TRAFFIC: CONTROL	TRAFFIC: COM/IND. ACCESS	TRAFFIC: PRKG. REST.	PAVEMENT DATA
Rural Minor Arterial	State Secondary	203920001008							

Line diagram:

	RTL on SHLD	
	11 71	
	11 45	
	RTL on SHLD	ACC on SHLD
WHEATLEY RD		CHURCH Home RD
Co 412	11 38	Co 284
	ACC on SHLD	RTL on SHLD
	11 29	

22'I
28'I SHLDS
2mL

COUNTY Dorchester ROAD NO. MD 392 PAGE 18 OF 20

SYSTEM			TRAFFIC		LINE DIAGRAM	TRAFFIC			PAVEMENT DATA
FUNCT CLASS	HWY SYS	HPMS SAMPLE	PRKG REST	COM/IND ACCESS		CONTROL	COM/IND ACCESS	PRKG. REST.	
Rural Minor Arterial	State Secondary	20392000 1008							
					12 47 36" CMP				
					30°				
					12 43 PC				
					11 86				
					ACC ON SHLD				
					BETHEL RD 286				
					11 80 CO				22'I
					RTL ON SHLD				2-8'I SHLDS
									2mL

SHA 51.3 - 8 Revised
4.83

MARYLAND STATE HIGHWAY ADMINISTRATION

ROAD INVENTORY SHEET

Party Chief J. SNYDER
Recorder E. FISHER
Assistant Rewritten 6.10.99
Map No./Dir. I15 / NE
State Coordinates

Road No. MD 392
Road Name Finchville Reliance (CD)
County DORCHESTER
Date 6.2.99
Sheet No. 19 OF 20

TRAFFIC CODES

TRAFFIC CONTROLS: STOP SIGN-SS, TRAFFIC LIGHT=T.L., FLASHING RED BALL=F.R.

PARKING RESTRICTIONS: A.M. PEAK, P.M. PEAK, A.M./P.M. PEAK, NO PARKING ANYTIME=N.P., COMM/IND. ACCESS=E

TRAFFIC CODES

SYSTEM				TRAFFIC		LINE DIAGRAM	TRAFFIC			PAVEMENT DATA
	FUNCT CLASS	HWY. SYS	NHAS SAMPLE	PREG. REST.	COM/IND ACCESS		CONTROL	COM/IND ACCESS	PREG. REST.	
	Rural Minor Arterial	State Secondary	20392000 1008			1336 TRAILER PARK		E		
						1291 SHLD ON				
						1289 PT AC C				
						CO KES BURY CO 279 RD				
						1284 SHLD ON RTE				
						1276 30°				
										22'I
										2-8'I SHLDS
										2ML

COUNTY Dorchester ROAD NO. MD 392 PAGE 20 OF 20

SYSTEM | TRAFFIC | LINE DIAGRAM | TRAFFIC | PAVEMENT DATA

SYSTEM: FUNCT CLASS; HWY SYS; HPMS SAMPLE
TRAFFIC: PKG REST.; COM/IND ACCESS
TRAFFIC: CONFIG; COM/IND ACCESS; PKG. REST.

WOODLAND FERRY RD
21
DEL
0.07
DELAWARE STATE LINE
MARYLAND 13 54 STATE LINE

CAROLINE Co. MAIN
MD 577 13 51
13 50
A
SHLDS
ADD ON
13 44

Rural Minor Arterial
State Secondary
20392000 1008

22'I
2-8'I SHLDS
2ML

SHA 51.3 - 8 Revised
4.83

MARYLAND STATE HIGHWAY ADMINISTRATION

ROAD INVENTORY SHEET

ST RI
6-3-99
SS/EF

Party Chief: B. BALZANNA
Recorder: A. HATTEN
Assistant:
Map No./Dir.: H-15 / E
State Coordinates: 1122 292

Road No.: MD 392 A
Road Name: POPLAR ST
County: DORCHESTER
Date: 4-8-94
Sheet No.: 1 OF 1

FCR95 (Mu 240 HURLOCK)

TRAFFIC CODES
TRAFFIC CONTROLS: STOP SIGN=SS, TRAFFIC LIGHT=T.L., FLASHING RED BALL=F.R.

TRAFFIC CODES
PARKING RESTRICTIONS: A.M. PEAK, P.M. PEAK, A.M./P.M. PEAK, NO PARKING ANYTIME=N.P., COMM/IND. ACCESS=E

SYSTEM: FED. AID.	SYSTEM: FUNCT. CLASS.	SYSTEM: HWY. SYS.	SYSTEM: HPMS SAMPLE	TRAFFIC: PRKG. REST.	TRAFFIC: COM/IND. ACCESS	LINE DIAGRAM HURLOCK	TRAFFIC: CONTROL	TRAFFIC: COM/IND. ACCESS	TRAFFIC: PRKG. REST.	PAVEMENT DATA
						POPLAR ST 0240 MU				
	Rural minor collector	State Secondary				0 08				~~24' I~~ ~~2' I SHLDLT~~ ~~5' I SHLD RT~~ ~~2 ML~~
						PT 0 ~~05~~ 06				
						~~100°~~ 90°				
						PC 0 01				24' I 5' I RT SHD 3' I LT SHD 2 ML
						MD 0 00 392 @ 4.36				

SYSTEM				TRAFFIC		LINE DIAGRAM	TRAFFIC				PAVEMENT DATA
FED. AID.	FUNCT. CLASS.	HWY. SYS.	HPMS SAMPLE	PRKG. REST.	COM/IND ACCESS		CONTROL	COM/IND ACCESS	PRKG. REST.		

MD 479

Dorchester County

UNASSIGNED

Now

PRIVATE ROAD

Transfer of Title

Memorandum

2-5-99

SHA 51.3 - 8 Revised
4.83

* Transfer Letters (12-10-90 + 1-4-91)

MARYLAND STATE HIGHWAY ADMINISTRATION

ROAD INVENTORY SHEET

Party Chief _____
Recorder _____
Assistant _____
Map No./Dir. /
State Coordinates _____

Road No. MD 731
Road Name Old US 50
County Dorchester
Date _____
Sheet No. 1 OF 1

SYSTEM				TRAFFIC		LINE DIAGRAM	TRAFFIC			PAVEMENT DATA
FED. AID.	FUNCT CLASS.	HWY. SYS.	HPMS SAMPLE	PRKG. REST.	COM/IND. ACCESS		CONTROL	COM/IND. ACCESS	PRKG. REST.	
						Unassigned! Now .00-1.21 — CO 510 + 1.21-1.58 — MU 0075				

TRAFFIC CODES

TRAFFIC CONTROLS: STOP SIGN=SS, TRAFFIC LIGHT=T.L., FLASHING RED BALL=F.R.

TRAFFIC CODES

PARKING RESTRICTIONS: A.M. PEAK, P.M. PEAK, A.M./P.M. PEAK, NO PARKING ANYTIME=N.P., COMM/IND. ACCESS=E

SYSTEM				TRAFFIC		LINE DIAGRAM	TRAFFIC			PAVEMENT DATA
FED. AID.	FUNCT. CLASS.	HWY. SYS.	HPMS SAMPLE	PRKG. REST.	COM/IND ACCESS		CONTROL	COM/IND ACCESS	PRKG. REST.	

SHA 51.3 - 8 Revised
4.83

* Transfer Letter (1-4-91)

MARYLAND STATE HIGHWAY ADMINISTRATION

ROAD INVENTORY SHEET

Party Chief _____
Recorder _____
Assistant _____
Map No./Dir. 1
State Coordinates _____

Road No. MD 731 "B"
Road Name Indian Town Rd
County ~~Dorchester~~
Date _____
Sheet No. _____ OF _____

SYSTEM				TRAFFIC		LINE DIAGRAM	TRAFFIC			PAVEMENT DATA
FED. AID.	FUNCT. CLASS.	HWY. SYS.	HPMS SAMPLE	PRKG. REST.	COM/IND. ACCESS		CONTROL	COM/IND. ACCESS	PRKG. REST.	
						Unassigned! Now Co 260				

TRAFFIC CODES

TRAFFIC CONTROLS: STOP SIGN=S.S., TRAFFIC LIGHT=T.L., FLASHING RED BALL=F.R.

TRAFFIC CODES

PARKING RESTRICTIONS: A.M. PEAK, P.M. PEAK, A.M./P.M. PEAK, NO PARKING ANYTIME=N.P., COMM/IND. ACCESS=E

SYSTEM				TRAFFIC		LINE DIAGRAM	TRAFFIC			PAVEMENT DATA
FED. AID.	FUNCT. CLASS.	HWY. SYS.	HPMS SAMPLE	PRK'G. REST.	COM/IND ACCESS		CONTROL	COM/IND ACCESS	PRK'G. REST.	

SHA 51.3 - 8 Revised
4.83

MARYLAND STATE HIGHWAY ADMINISTRATION

ST RI
6-1-99
SS/EF

ROAD INVENTORY SHEET

Party Chief B. BALZANNA
Recorder A. HATTEN
Assistant
Map No./Dir. G-10 / E
State Coordinates 1075 - 263

Road No. MD 750
Road Name
County DORCHESTER
Date 4/15/94
Sheet No. 1 OF 2

TRAFFIC CODES
TRAFFIC CONTROLS: STOP SIGN=SS, TRAFFIC LIGHT=T.L., FLASHING RED BALL=F.R.

TRAFFIC CODES
PARKING RESTRICTIONS: A.M. PEAK, P.M. PEAK, A.M./P.M. PEAK, NO PARKING ANYTIME=N.P., COMM/IND. ACCESS=E

SYSTEM				TRAFFIC		LINE DIAGRAM	TRAFFIC			PAVEMENT DATA
FED. AID.	FUNCT CLASS.	HWY. SYS.	HPMS SAMPLE	PRKG. REST.	COM/IND. ACCESS		CONTROL	COM/IND. ACCESS	PRKG. REST.	
	URBAN local	State Secondary		E		0 23 PT MOOSELODGE RD CO 0 20 203 30° 0 16 PC 0 15 0 12 PT TATES BANK RD CO 202 0 08 90° 0 05 40 mPH 0 03 PC 0 01 BT DECEL SPUR SPUR WBL U.S 0 00 50 EBL BACKTOWN RD 168 CO	SS	E		22' I 2-3' I SHLDS 2-ML
							TL			

SYSTEM: FED. AID.	SYSTEM: FUNCT. CLASS.	SYSTEM: HWY. SYS.	SYSTEM: HPMS SAMPLE	TRAFFIC: PRKG. REST.	TRAFFIC: COM/IND ACCESS	LINE DIAGRAM	TRAFFIC: CONTROL	TRAFFIC: COM/IND ACCESS	TRAFFIC: PRKG. REST.	PAVEMENT DATA
						EBL				
						US 0 87 50				
						WB				
										2-15'I
						0 86				✓ CC IN
										4'GRS MED
										2 ML
						SUBURBAN DR				
						80° CO 207 0 85				
						RIVER DR				
						CO 206 0 76				
						SPRING DR				
						CO 205 0 68				
	URBAN	Local	State Secondary							
						0 61 TRLR PARK		E		
					E	SHA 0 57				
						HANDLEY RD				
						PT CO 204 0 50				
						30°				
						PC 0 40				22'I
										2-3'I SHIDS
										2 ML

SHA 51.3 - 8 Revised
4.83

MARYLAND STATE HIGHWAY ADMINISTRATION

ROAD INVENTORY SHEET

ST RI
6-2-99
SS/EF

Party Chief: Balzano
Recorder: Hatten
Assistant:
Map No./Dir.: I-15 / NE
State Coordinates: 1065-270

Road No.: MD 795
Road Name: (Maryland Ave)
County: Dorchester
Date: 4-12-94
Sheet No.: 1 OF 1

TRAFFIC CODES
TRAFFIC CONTROLS: STOP SIGN=SS, TRAFFIC LIGHT=T.L., FLASHING RED BALL=F.R.

TRAFFIC CODES
PARKING RESTRICTIONS: A.M. PEAK, P.M. PEAK, A.M./P.M. PEAK, NO PARKING ANYTIME=N.P., COMM/IND. ACCESS=E

SYSTEM				TRAFFIC		LINE DIAGRAM	TRAFFIC			PAVEMENT DATA
FED. AID.	FUNCT CLASS.	HWY. SYS.	HPMS SAMPLE	PRKG. REST.	COM/IND. ACCESS		CONTROL	COM/IND. ACCESS	PRKG. REST.	
	Urban minor Arterial	State Secondary				Maryland Ave. MUN. 0910				
						0 07	TL			26 'J
						CAMBRIDGE 0 04 DRAW CREEK				JC-C
										2UML
						0 00 #9008	TL			
						Market St. MUN. 0905				

SYSTEM				TRAFFIC		LINE DIAGRAM	TRAFFIC			PAVEMENT DATA
FED. AID.	FUNCT. CLASS.	HWY. SYS.	HPMS SAMPLE	PRK'G. REST.	COM/IND ACCESS		CONTROL	COM/IND ACCESS	PRK'G. REST.	

SHA 51.3 - 8 Revised
4.83

MARYLAND STATE HIGHWAY ADMINISTRATION

ROAD INVENTORY SHEET

STRI
5-28-99
SS/EF

Party Chief B BALZANNA
Recorder A HATTEN
Assistant
Map No./Dir. I-16 / S
State Coordinates 1135-256

Road No. MD 819
Road Name REIDS GROVE RD.
County DORCHESTER
Date 4-8-94
Sheet No. 1 OF 1

TRAFFIC CODES
TRAFFIC CONTROLS: STOP SIGN=SS, TRAFFIC LIGHT=T.L., FLASHING RED BALL=F.R.

TRAFFIC CODES
PARKING RESTRICTIONS: A.M. PEAK, P.M. PEAK, A.M./P.M. PEAK, NO PARKING ANYTIME=N.P., COMM/IND. ACCESS=E

SYSTEM				TRAFFIC		LINE DIAGRAM	TRAFFIC			PAVEMENT DATA
FED. AID.	FUNCT CLASS.	HWY. SYS.	HPMS SAMPLE	PRKG. REST.	COM/IND. ACCESS		CONTROL	COM/IND. ACCESS	PRKG. REST.	
						MD 019 331				
						018 PT				
						X ABANDONED X 017 X OLD MD 331 X				
						90°				
	Rural local					008 PC				
						006 church & CEM				
						MAIDEN FOREST DR				18'I
						CO 003 236	SS		X	2 ML
						ONE WAY				14'I
	State Secondary					MD				8'SHLD LT
K	K					REID RD				1 ML
						CO 261 000				
						331				

SYSTEM				TRAFFIC		LINE DIAGRAM	TRAFFIC				PAVEMENT DATA
FED. AID.	FUNCT. CLASS.	HWY. SYS.	HPMS SAMPLE	PRK'G. REST.	COM/IND ACCESS		CONTROL	COM/IND ACCESS	PRK'G. REST.		