CALVERT COUNTY

STATE ROADS

99-15ST GD/EF 1-19-00

99-21ST GD/EF 1-14-00

99 CD EXT #2 GD/EF 1-18-00

SHA 51.3 - 8 Revised 4.83

MARYLAND STATE HIGHWAY ADMINISTRATION

ROAD INVENTORY SHEET

Party Chief: AL offices Inv.
Recorder:
Assistant:
Map No./Dir.: J13 / N
State Coordinates:

Road No.: MD 2
Road Name: Solomons Island Rd S.
County: Calvert
Date: 3-4-99
Sheet No.: 1 OF 41

TRAFFIC CODES
TRAFFIC CONTROLS: STOP SIGN-SS, TRAFFIC LIGHT=T.L., FLASHING RED BALI=F.R.

TRAFFIC CODES
PARKING RESTRICTIONS: A.M. PEAK, P.M. PEAK, A.M./P.M. PEAK, NO PARKING ANYTIME=N.P., COMM/IND. ACCESS=E

SYSTEM: FUNCT CLASS	SYSTEM: HWY. SYS.	SYSTEM: HPMS SAMPLE	TRAFFIC: PREG. REST.	TRAFFIC: COM/IND ACCESS
Urban Minor Arterial	State Secondary	D 20000 20000 132		
V	V	V		

LINE DIAGRAM

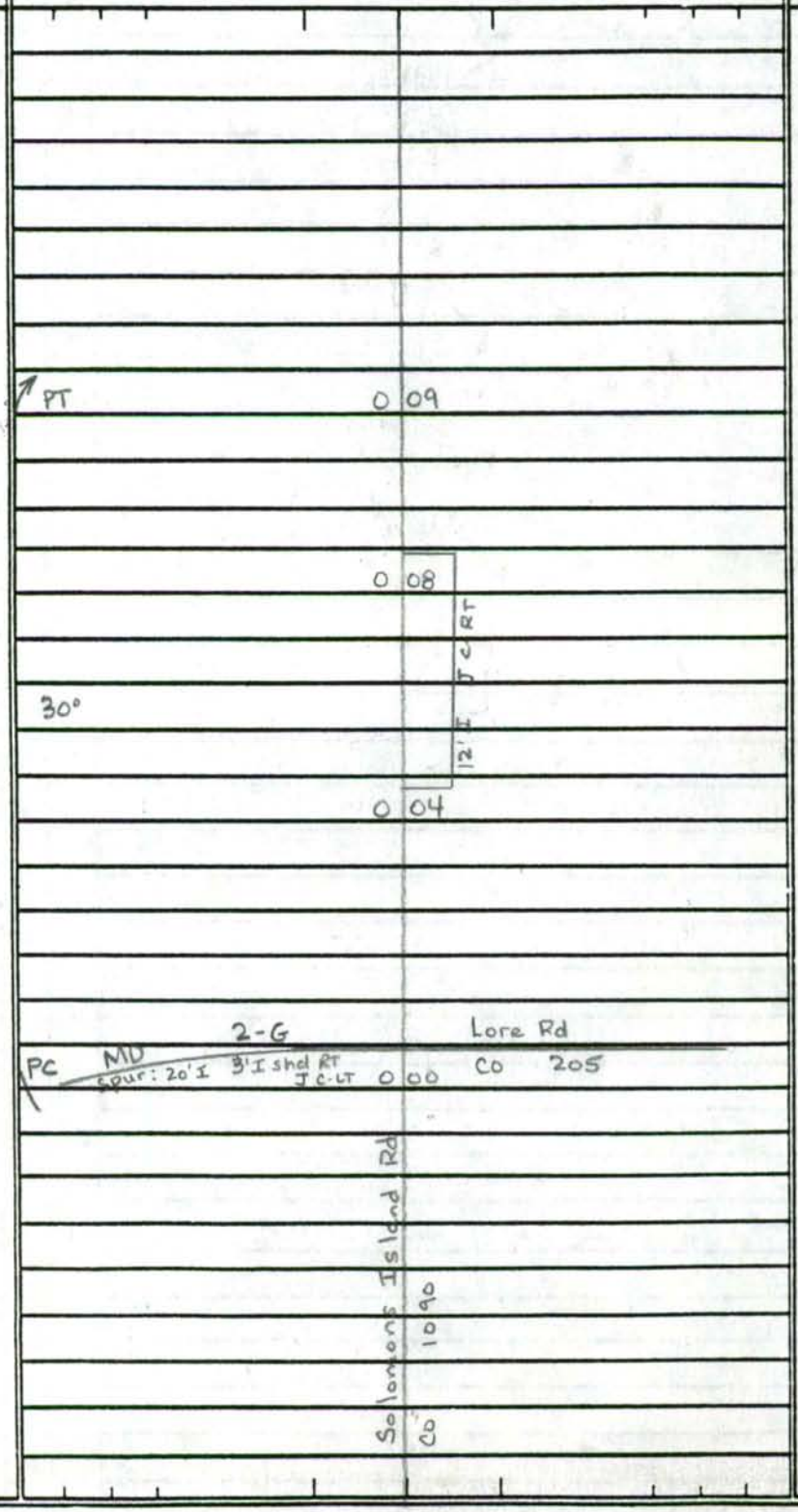

TRAFFIC: CONTROL	TRAFFIC: COM/IND ACCESS	TRAFFIC: PREG. REST.
	E	

PAVEMENT DATA

24' I
2-10' I shds
2 mL
JCRb - RT

COUNTY Calvert ROAD NO. MD 2 PAGE 2 OF 41

SYSTEM | TRAFFIC

LINE DIAGRAM

TRAFFIC | PAVEMENT DATA

NHS

Rural Other Principal Arterial

State Primary

D2000200000132

Urban Minor Arterial

State Secondary

D2000200000152

0 22 45 mph

Thomas Johnson Rd

Pvt. Rd 0 21

MD 4

0 17

ONE WAY Island Rd

90°

0 15

MD 765 R

(Solomons Island Rd S.)

Solomons

(Solomons Island Rd S.)

MD 765-R

0 13 90°

2-24' I

12' I shd out RT

6' I shd out LT

12' I PNT Med

4 mL

40' I ON Taper

To 12' I

2-3' I shds

1 ML

24' I

2-10' I shds

2 mL

JCRD RT

SHA 51.3 - 8 Revised
4.83

MARYLAND STATE HIGHWAY ADMINISTRATION

ROAD INVENTORY SHEET

Party Chief: GD
Recorder: GW
Assistant: REWRITTEN 1-28-2000 WS
Map No./Dir.: J 13 / N
State Coordinates:

Road No.: MD 2
Road Name: SOLOMONS ISLAND RD
County: CALVERT
Date: 6-29-93
Sheet No.: 3 OF 41

TRAFFIC CODES
TRAFFIC CONTROLS: STOP SIGN-SS, TRAFFIC LIGHT=T.L., FLASHING RED BALL=F.R.

TRAFFIC CODES
PARKING RESTRICTIONS: A.M. PEAK, P.M. PEAK, A.M./P.M. PEAK, NO PARKING ANYTIME=N.P., COMM/IND. ACCESS=E

SYSTEM				TRAFFIC		LINE DIAGRAM	TRAFFIC			PAVEMENT DATA
FUNCT CLASS	NHS	HPMS SAMPLE		PREG. REST.	COM/IND ACCESS		CONTROL	COM/IND ACCESS	PREG. REST.	
RURAL OTHER PRINCIPAL ARTERIAL	NHS									2-24' I
										10' I SHD OUT LT
										4' I SHD OUT RT
										2-4' I SHD IN
										20' GRS MED
										4 ML
										NJB OUT RT
										X
						0 73				
						0 66 SPUR				
						0 62				
						ENT TO U S NAVY REC CENTER 0 54				
						PT 0 51				
						35° 0 42 MD 765 R				
						0 39				2-24' I
										2-10' I SHD OUT
						PC 0 36 SPUR				2-4' I SHD IN
						0 31				20' GRS MED
										4 ML
						0 26				X
										SEE PREVIOUS PAGE

00-35TA 00-EX2ST
SS/AQ SS/AQ 3-14-01
3-14-01

COUNTY CALVERT ROAD NO. MD 2 PAGE 4 OF 41

SYSTEM				TRAFFIC		LINE DIAGRAM	TRAFFIC			PAVEMENT DATA
	FUNCT CLASS	HWY SYS	HPMS SAMPLE	PRKG. REST.	COM/IND ACCESS		CONTROL	COM/IND ACCESS	PRKG. REST.	
NHS	RURAL OTHER PRINCIPAL ARTERIAL	STATE PRIMARY								



TL

PAVEMENT DATA
2-24'I
2-10'I SHD OUT
2-4'I SHD IN
20' GRS MED
4ML
2-24'I
4'I SHD OUT RT
10'I SHD OUT LT
2-4'I SHD IN
NJB OUT RT
20' GRS MED
4ML

SHA 51.3 - 8 Revised
4.83

97-8 ST
98 EX#1 ST
00-4 ST
01-4 ST
2002 ST RI

MARYLAND STATE HIGHWAY ADMINISTRATION

ROAD INVENTORY SHEET

Party Chief GD
Recorder RI
Assistant
Map No./Dir. J-13 / N
State Coordinates

Road No. MD 2
Road Name Solomons Island RD
County CALVERT
Date 7-2-02
Sheet No. 5 OF 42

TRAFFIC CODES
TRAFFIC CONTROLS: STOP SIGN-SS, TRAFFIC LIGHT=T.L., FLASHING RED BALL-F.R.

TRAFFIC CODES
PARKING RESTRICTIONS: A.M. PEAK, P.M. PEAK, A.M./P.M. PEAK, NO PARKING ANYTIME-N.P., COMM/IND. ACCESS=I

SYSTEM				TRAFFIC		LINE DIAGRAM	TRAFFIC			PAVEMENT DATA
	FUNCT CLASS	HWY SYS	HPMS SAMPLE	PREG. REST.	COM/IND ACCESS		CONTROL	COM/IND ACCESS	PREG. REST.	
	Rural Other Principal Arterial	NHS	State Primary							

235 36" CMP
208
201 PT
30
185 PC
183 36" CMP
154
144
Monticello DR
MD 2AC
Dowell RD
143 MD 2V
141
MD 765-G
132
126
T-over

2-24'I
2-10'ISHDS-OUT
24'ISHDS-IN
20'GRS MED
4 ML

COUNTY Calvert ROAD NO. MD 2 PAGE 6 OF 42

SYSTEM				TRAFFIC		LINE DIAGRAM	TRAFFIC			PAVEMENT DATA
	FUNCT CLASS	HWY SYS	HPMS SAMPLE	PRKG REST	COM/IND ACCESS		CONTROL	COM/IND ACCESS	PRKG. REST.	
NHS	Rural Other Principal Arterial	State Primary	200040000436							
						338				
						12' I L TL ON SHD				
						330 60" RCP				
						(Mystic LA) (Rousby HALL RD)				
						MD 2Y 326 MD 760	TL			
						325				
						ON SHD 12' I RTL				
						12' I ON SHD ACC				
						314				
						311				
						304				
						299 36" CMP				
						295				
						12' I RTL ON SHD 12' I LTL ON SHD				
						Mill Bridge RD)				
						PT MD 283 2U	FY			
						12' I LTL ON SHD ON SHD 12' I RTL				
						273				
						30° 272				
						ATR # 65 258				
						PC 256				
										2-24' I
										2-10' I SHDS-OUT
										2-4' I SHDS IN
										20' GRS MED
										4ML

96-3ST
00-7CO

SHA 51.3 - 8 Revised
4.83

MARYLAND STATE HIGHWAY ADMINISTRATION

ROAD INVENTORY SHEET

Party Chief: GD
Recorder: RI
Assistant:
Map No./Dir.: J-13 /N
State Coordinates:

Road No.: MD ~~765~~ 2 A
Road Name: Solomons Island RD
County: Calvert
Date: 7-2-02
Sheet No.: 7 OF 42

TRAFFIC CODES
TRAFFIC CONTROLS: STOP SIGN-SS, TRAFFIC LIGHT=T.L., FLASHING RED BALL=F.R.

TRAFFIC CODES
PARKING RESTRICTIONS: A.M. PEAK, P.M. PEAK, A.M./P.M. PEAK, NO PARKING ANYTIME-N.P., COMM/IND. ACCESS=F

SYSTEM: NHS; FUNCT CLASS: Rural Other Principal Arterial; HWY SYS: State Primary; HPMS SAMPLE

TRAFFIC: PRKG. REST.; COM/IND ACCESS

LINE DIAGRAM

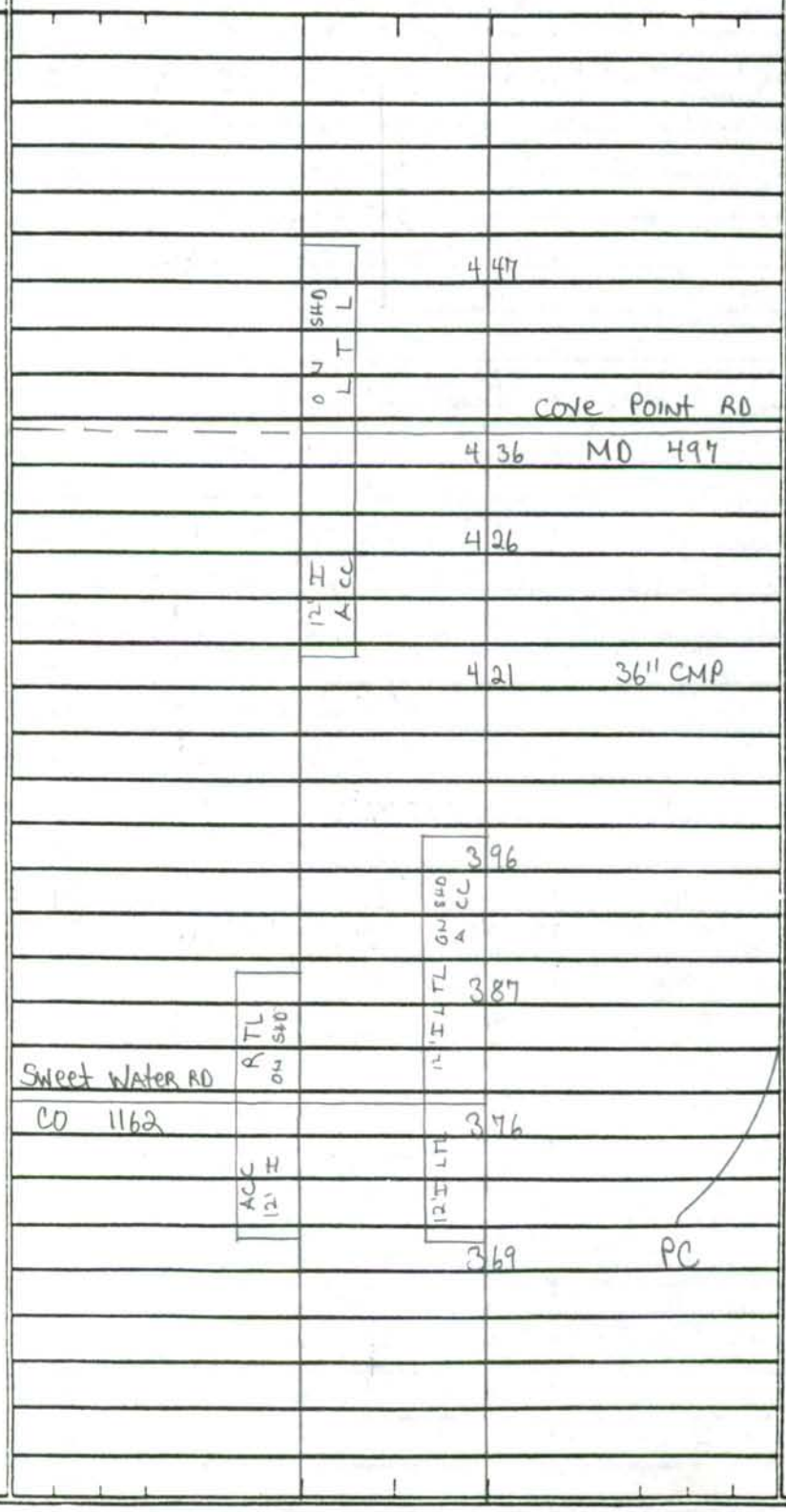

TRAFFIC: CONTROL; COM/IND. ACCESS; PRKG. REST.

PAVEMENT DATA

Fy

2-24' I
2-10' I SHDS-OUT
2-4' I SHDS-IN
20' GRS MED
4ML

SYSTEM				TRAFFIC		LINE DIAGRAM	TRAFFIC			PAVEMENT DATA
	FUNCT CLASS	HWY SYS	HPMS SAMPLE	PRKG. REST.	COM/IND ACCESS		CONTROL	COM/IND ACCESS	PRKG. REST.	
NHS	Rural Other Principal Arterial	State Primary								

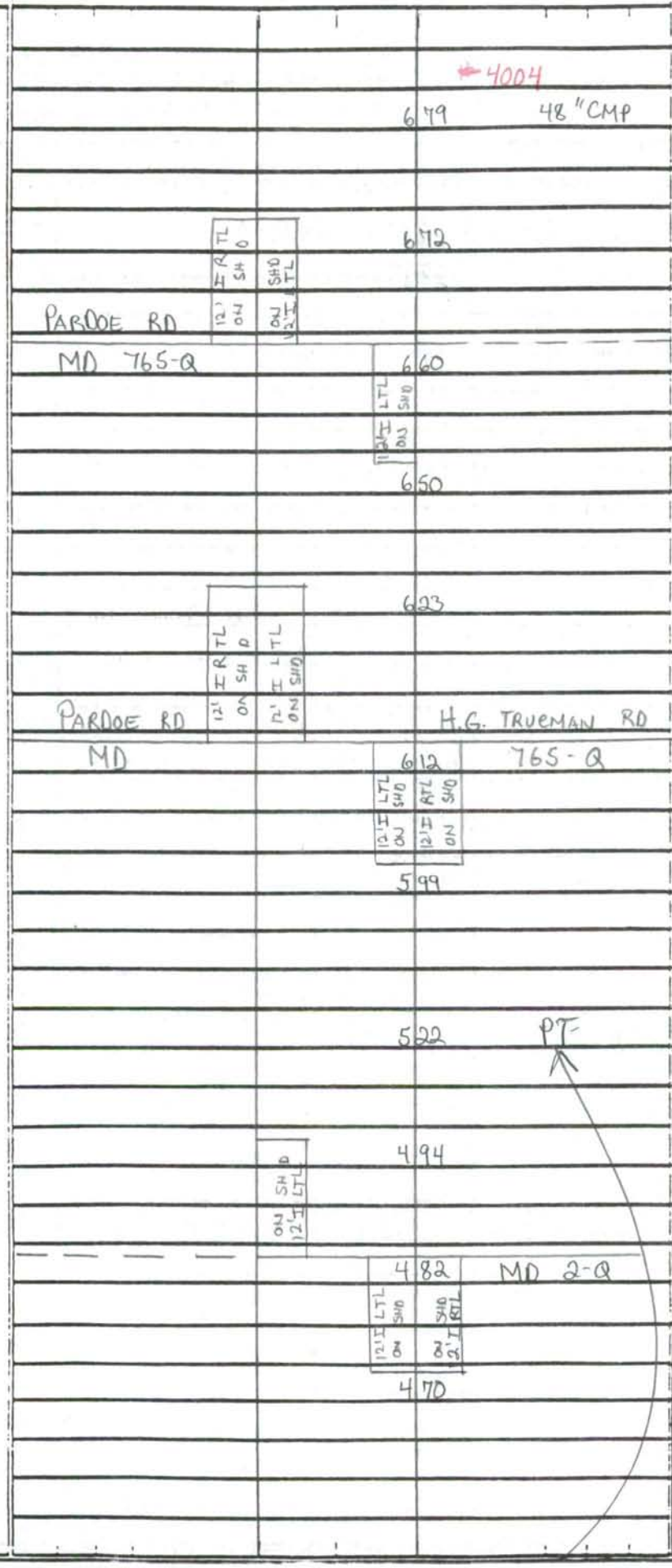

2-24' I
2-10' I SHDS-OUT
2-4' I SHD-IN
20' GRS MED
4 ML

01-05 ST

SHA 51.3 - 8 Revised
4.83

MARYLAND STATE HIGHWAY ADMINISTRATION

ROAD INVENTORY SHEET

Party Chief GD
Recorder RI
Assistant
Map No./Dir. J-13 / N
State Coordinates

Road No. MD 2
Road Name Solomons Island RD
County CALVERT
Date 7-2-02
Sheet No. 9 OF 42

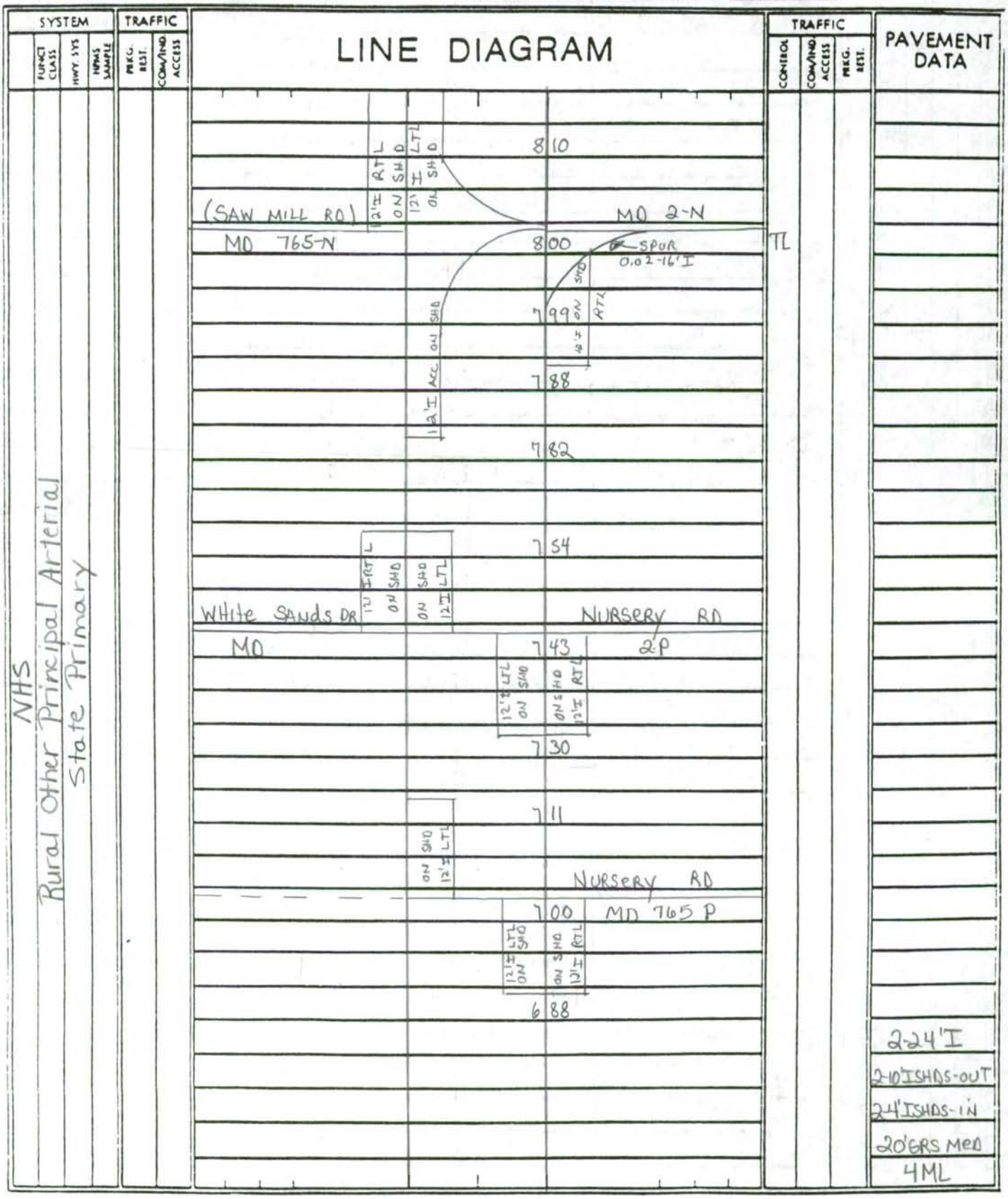

00-5ST

COUNTY CALVERT ROAD NO. MD 2 PAGE 10 OF 42

SYSTEM: FUNCT CLASS; HWY SYS; HPMS SAMPLE

TRAFFIC: PKG REST; COM/IND ACCESS

LINE DIAGRAM

TRAFFIC: COMMERCIAL; COM/IND ACCESS; PKG. REST.

PAVEMENT DATA

NHS

Rural Other Principal Arterial

State Primary

PC

MD 2-A

12' R TL

12' L TL

9 76

9 66

ST LEONARDS RD

9 65 MD 765

12' L TL

12' R TL

9 54

9 46

* 4025

9 29 2-96" MULTI PIPE APE

PT

8 96

12' R TL ON SHD

SHO ON 12' L TL

SAW MILL RD

FLAG POND PKWY

MD 765-N

8 84 MD 765-M

12' L TL ON SHD

SHO ON 12' R TL

45°

8 68

PC

8 53

12' L TL ON SHD

8 51

8 39 MD 2-M

12' L TL ON SHD

8 28

8 12

PAVEMENT DATA

2-24

2-10' I SHDS-OUT

2-4' I SHDS-IN

43' GRS MED

4 ML

X

2-24' I

2-10' I SHDS-OUT

2-4' I SHDS-IN

20' GRS MED

4 ML

SHA 51.3 - 8 Revised
4.83

MARYLAND STATE HIGHWAY ADMINISTRATION

ROAD INVENTORY SHEET

Party Chief: GD
Recorder: RI
Assistant:
Map No./Dir.: J-13 / N
State Coordinates:

Road No.: MD 2
Road Name: Solomon's Island RD
County: CALVERT
Date: 7-2-02
Sheet No.: 11 OF 42

TRAFFIC CODES
TRAFFIC CONTROLS: STOP SIGN-SS, TRAFFIC LIGHT=T.L., FLASHING RED BALL=F.R.

TRAFFIC CODES
PARKING RESTRICTIONS: A.M. PEAK, P.M. PEAK, A.M./P.M. PEAK, NO PARKING ANYTIME-N.P., COMM/IND. ACCESS=E

SYSTEM: NHS; FUNCT CLASS: Rural Other Principal Arterial; HWY SYS: State Primary; HPMS SAMPLE

TRAFFIC: PRKG. REST.; COM/IND ACCESS

LINE DIAGRAM



TRAFFIC: CONTROL; COM/IND. ACCESS; PRKG. REST.

PAVEMENT DATA

2-24'I
2-10'I SHDS-OUT
24'I SHDS-IN
43'GRS MED
4 ML

SYSTEM				TRAFFIC		LINE DIAGRAM	TRAFFIC			PAVEMENT DATA
	FUNCT CLASS	HWY SYS	HPMS SAMPLE	PRKG REST	COM/IND ACCESS		CONTROL	COM/IND ACCESS	PRKG. REST.	
NHS	Rural Other Principal Arterial	State Primary								

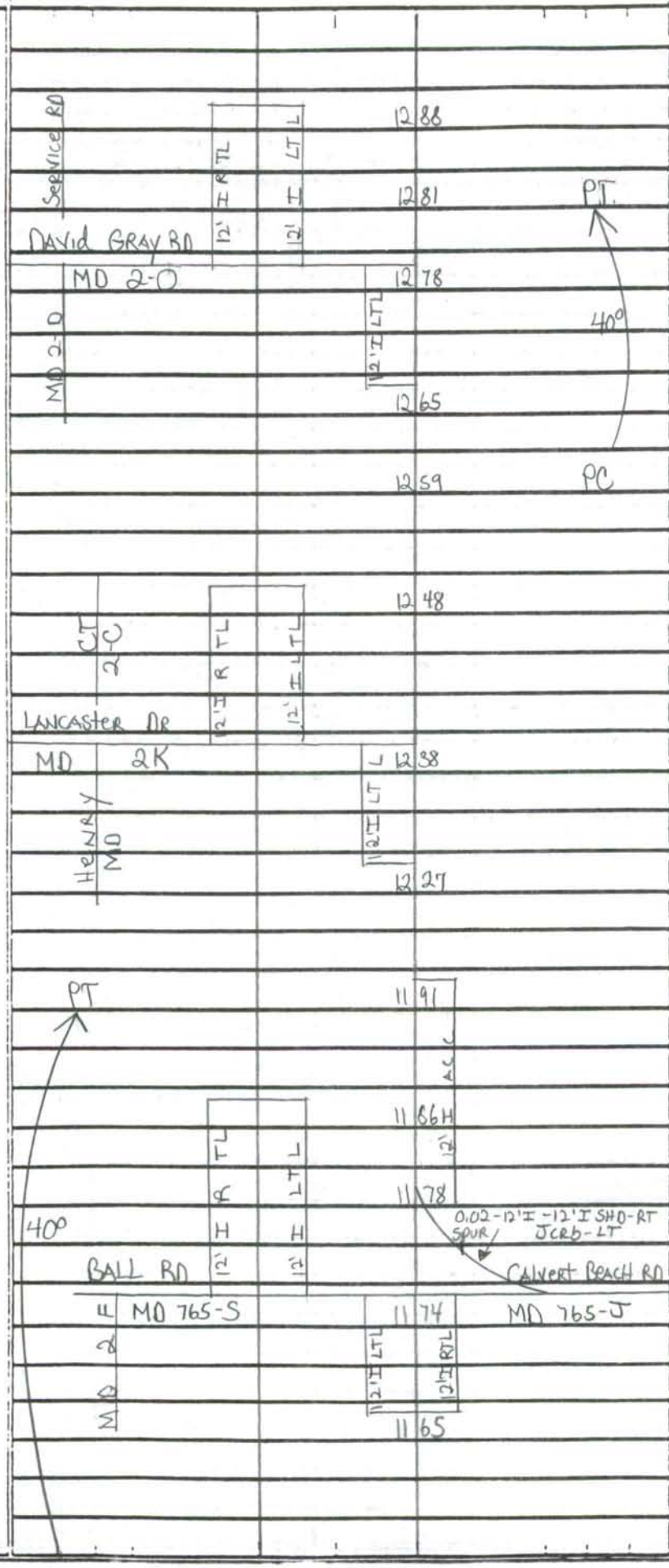

2-24'I
2-10'I SHDS-OUT
2-4'I SHDS-IN
43'GRS MED
4ML

SHA 51.3 - 8 Revised
4.83

MARYLAND STATE HIGHWAY ADMINISTRATION

ROAD INVENTORY SHEET

Party Chief: GD
Recorder: RI
Assistant:
Map No./Dir.: J-13 / N
State Coordinates:

Road No.: MD 2
Road Name: Solomons Island RD
County: Calvert
Date: 7-2-02
Sheet No.: 13 OF 42

TRAFFIC CODES
TRAFFIC CONTROLS: STOP SIGN-SS, TRAFFIC LIGHT=T.L., FLASHING RED BALL=F.R.

TRAFFIC CODES
PARKING RESTRICTIONS: A.M. PEAK, P.M. PEAK, A.M./P.M. PEAK, NO PARKING ANYTIME-N.P., COMM/IND. ACCESS=E

SYSTEM: NHS; FUNCT CLASS: Rural Other Principal Arterial; HWY SYS: State Primary; HPMS SAMPLE: 200020001577

TRAFFIC: PRKG. REST.; COM/IND ACCESS

LINE DIAGRAM

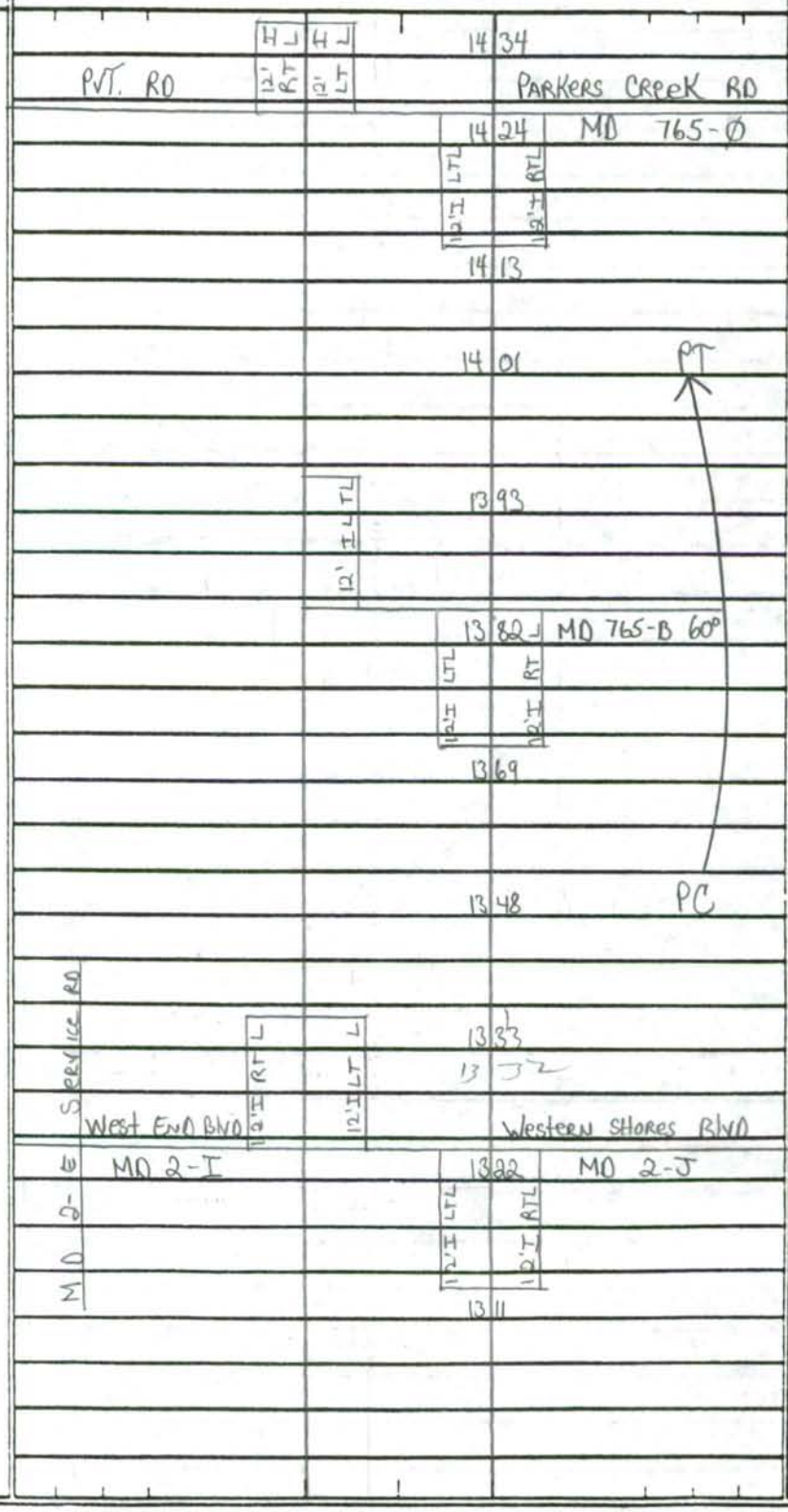

TRAFFIC: CONTROL; COM/IND ACCESS; PRKG. REST.

PAVEMENT DATA

2-24'I
2-10'I SHD-OUT
2-4'I SHD-IN
43' GRS MED
4 ML

SYSTEM				TRAFFIC		LINE DIAGRAM	TRAFFIC			PAVEMENT DATA
	FUNCT CLASS	HWY SYS	HPMS SAMPLE	PRKG REST	COM/IND ACCESS		CONTROL	COM/IND ACCESS	PRKG. REST.	
NHS	Rural Other Principal Arterial	State Primary	200020001577							

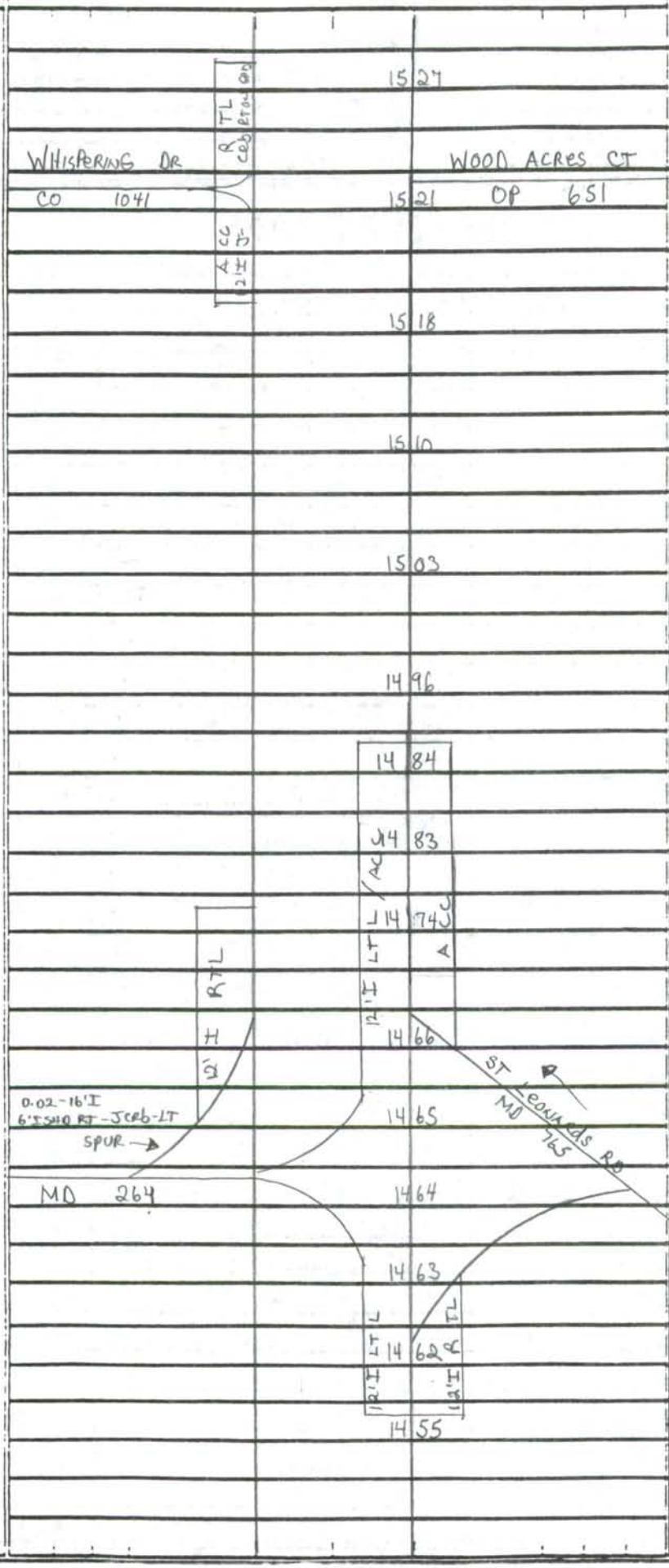

2-24'I
2-10'ISHDS-OUT
2-4'ISHDS-IN
20'GRS-MED
4ML

2-24'I
12'ISHD OUT-RT
10'ISHD OUT-LT
2-4'ISHDS-IN
8'GRS-MED
4ML

2-24'I
2-10'ISHDS-OUT
2-4'ISHDS-IN
43'GRS-MED
4 ML

SHA 51.3 - 8 Revised 4.83

MARYLAND STATE HIGHWAY ADMINISTRATION

ROAD INVENTORY SHEET

Party Chief: GD
Recorder: RI
Assistant:
Map No./Dir.: J-13 / N
State Coordinates:

Road No.: MD 2
Road Name: Solomons Island RD
County: Calvert
Date: 7-2-02
Sheet No.: 15 OF 42

TRAFFIC CODES: TRAFFIC CONTROLS: STOP SIGN-SS, TRAFFIC LIGHT=T.L., FLASHING RED BALL=F.R.

TRAFFIC CODES: PARKING RESTRICTIONS: A.M. PEAK, P.M. PEAK, A.M./P.M. PEAK, NO PARKING ANYTIME-N.P., COMM/IND. ACCESS=E

SYSTEM: FUNCT CLASS	SYSTEM: HWY SYS	SYSTEM: HPMS SAMPLE	TRAFFIC: PRKG. REST.	TRAFFIC: COM/IND ACCESS	LINE DIAGRAM	TRAFFIC: CONTROL	TRAFFIC: COM/IND ACCESS	TRAFFIC: PRKG. REST.	PAVEMENT DATA
NHS Rural Other Principal Arterial	State Primary								
					L				
					RT L / 12' H T / 12' L RT				
					(MOUNTAIN TRAIL)				
				E	12' H J-Crb				
					15 91 CO 779				
					Rb-RT / RT L				
					TL 15 89				
					L / JC 12' H				
					H 15 86				
					12'				
					15 84				
					15 78		E		
					LT L				
					15 76		E		
					12' H				
					15 71		E		
					H L				
					12' LT				
					15 62				
					15 43				
					LT L				
					(PVT RD)				
					L 15 35				
					LT				
					12' I				2-24'I
					15 29				2-10'ISHDS-OUT
									2-4'ISHDS-IN
									20'GRS-MED
									4ML

SYSTEM				TRAFFIC		LINE DIAGRAM	TRAFFIC			PAVEMENT DATA
	FUNCT CLASS	HWY SYS	HPMS SAMPLE	PRKG REST	COM/IND ACCESS		CONTROL	COM/IND ACCESS	PRKG. REST.	
NHS	Rural Other Principal Arterial	State Primary			E			E		
						16 85				
						16 76				
						12' ± Jerb-RT				
						16 70		E		
						12' ±				
						16 67				
						16 59				
						12' ± LT L				
						16 57				
						12' ± RT L				
						GERMAN CHAPEL RD CO 48				
						12' ± LT L	16 55	E		
						16 47				
						16 35				
						12' ± LT L				
						PT	16 34			
						12' ± RT L				
						SIXES RD MD 506	16 28			
						30°				
						16 21				
						PC	16 11			
										2-24'I
						15 97				240'ISHDS-OUT
										2-4'ISHDS-IN
										20'GRS-MED
										4ML

SHA 51.3 - 8 Revised
4.83

MARYLAND STATE HIGHWAY ADMINISTRATION

ROAD INVENTORY SHEET

Party Chief: GD
Recorder: RI
Assistant:
Map No./Dir.: J-13 / N
State Coordinates:

Road No.: MD 2
Road Name: Solomons Island RD
County: Calvert
Date: 7-2-02
Sheet No.: 17 OF 42

TRAFFIC CODES
TRAFFIC CONTROLS: STOP SIGN-SS, TRAFFIC LIGHT=T.L., FLASHING RED BALL=F.R.

TRAFFIC CODES
PARKING RESTRICTIONS: A.M. PEAK, P.M. PEAK, A.M./P.M. PEAK, NO PARKING ANYTIME-N.P., COMM/IND. ACCESS=E

SYSTEM: NHS; FUNCT CLASS: Rural Other Principal Arterial; HWY SYS: State Primary; HPMS SAMPLE:

TRAFFIC: PRKG. REST.; COM/IND ACCESS: 4E

LINE DIAGRAM

17 60
12' H L LT
17 53
17 38
12' I LT L
17 32
12' H L LT
17 25
17 14 CBC L 12' x W 180' x D 10'
17 07
12' I LT L
(MAIN ST)
17 01 MD 765-A
12' H Jcrb- RT RTL
16 99
12' I LTL
12' I RTL
16 93
16 89

TRAFFIC: CONTROL; COM/IND ACCESS; PRKG. REST.

PAVEMENT DATA
2-24' I
2-10' I SHDS OUT
2-4' I SHDS IN
20' GRS MED
4 ML

SYSTEM				TRAFFIC		LINE DIAGRAM	TRAFFIC			PAVEMENT DATA
	FUNCT CLASS	HWY SYS	HPMS SAMPLE	PRKG. REST.	COM/IND ACCESS		CONTROL	COM/IND ACCESS	PRKG. REST.	
NHS	Rural Other Principal Arterial State Primary					18 19				
						RTL J crb - RT				
						18 14 45 MPH				
										2-24'I
						Westlake Blvd				2-12'ISHDS-OUT
						OP 733				Jcrb-IN
						18 13				
										16'JMED
						H				4ML
						ACC 12'				
						18 12 30°				X
						18 10				
					E	HD ONS RT J- crb 12' I				
						17 97 PC				
						LTL 12'I				
						17 95				
						L LT 12' I				
						17 93				
					E	12' I				
						17 90				
						L LT 12' I				
						17 87 CHURCH		E		
						17 82				
										2-24'I
						L LT 12' I				2-10'ISHDS-OUT
						17 64				2-4'ISHDS-IN
										20'GRS-MED
										4ML

00-175T
00-6ST

SHA 51.3 - 8 Revised
4.83

MARYLAND STATE HIGHWAY ADMINISTRATION

ROAD INVENTORY SHEET

Party Chief GD
Recorder RI
Assistant
Map No./Dir. J-13 / N
State Coordinates

Road No. MD 2
Road Name Solomons Island RD
County CALVERT
Date 7-2-02
Sheet No. 19 OF 42

TRAFFIC CODES
TRAFFIC CONTROLS: STOP SIGN-SS, TRAFFIC LIGHT=T.L., FLASHING RED BALL-F.R.

TRAFFIC CODES
PARKING RESTRICTIONS: A.M. PEAK., P.M. PEAK, A.M./P.M. PEAK, NO PARKING ANYTIME-N.P., COMM/IND. ACCESS=I

SYSTEM				TRAFFIC		LINE DIAGRAM	TRAFFIC			PAVEMENT DATA
	FUNCT CLASS	HWY SYS	HPMS SAMPLE	PREG. REST.	COMM/IND ACCESS		CONTROL	COMM/IND ACCESS	PREG. REST.	
	Rural Other Principal Arterial	NHS	State Primary			18 28 PT				
						ACC				
						OLD Field LN				
						18 24 CO 871	TL			
						30°				
						RT				
						JCRB-				
						18 22 PRINCE FRED V.F.D		E		
						LT				
						RT				
						12' H				2-24'I
										2-12'ISHDS-OUT
										JCRB-IN
										16' JMED
										4ML

SYSTEM				TRAFFIC		LINE DIAGRAM	TRAFFIC			PAVEMENT DATA
	FUNCT CLASS	HWY SYS	HPMS SAMPLE	PRKG REST	COM/IND ACCESS		CONTROL	COM/IND ACCESS	PRKG. REST.	
NHS	Rural Other Principal Arterial State Primary									
						18 48				
						TL				2-24'I
						L TL R				12'ISHD OUT-RT
										JCRb-OUT-RT
						12'I 12'I				10'ISHD OUT-LT
										4'JMED
						Duke ST				4ML
						18 42 CO 208				X
						R TL TL TL				
						L R				
						18 38				
						12'I 12'I				
						18 35				
					E	18 31				2-24'I
										2-12'ISHDS-OUT
										JCRb-IN
										16'JMED
										4ML

97-18

SHA 51.3 - 8 Revised 4.83

MARYLAND STATE HIGHWAY ADMINISTRATION

ROAD INVENTORY SHEET

Party Chief: GD
Recorder: RI
Assistant:
Map No./Dir.: /
State Coordinates:

Road No.: MD 2
Road Name: SOLOMONS ISLAND RD
County: CALVERT
Date: 6/19/02
Sheet No.: 21 OF 42

TRAFFIC CODES: TRAFFIC CONTROLS: STOP SIGN-SS, TRAFFIC LIGHT=T.L., FLASHING RED BALL=F.R.

TRAFFIC CODES: PARKING RESTRICTIONS: A.M. PEAK, P.M. PEAK, A.M./P.M. PEAK, NO PARKING ANYTIME-N.P., COMM/IND. ACCESS=E

SYSTEM: FUNCT CLASS | HWY SYS | HPMS SAMPLE | TRAFFIC: PRKG. REST. | COM/IND ACCESS

NHS
Rural Other Principal Arterial
State Primary
20002000 1994

LINE DIAGRAM

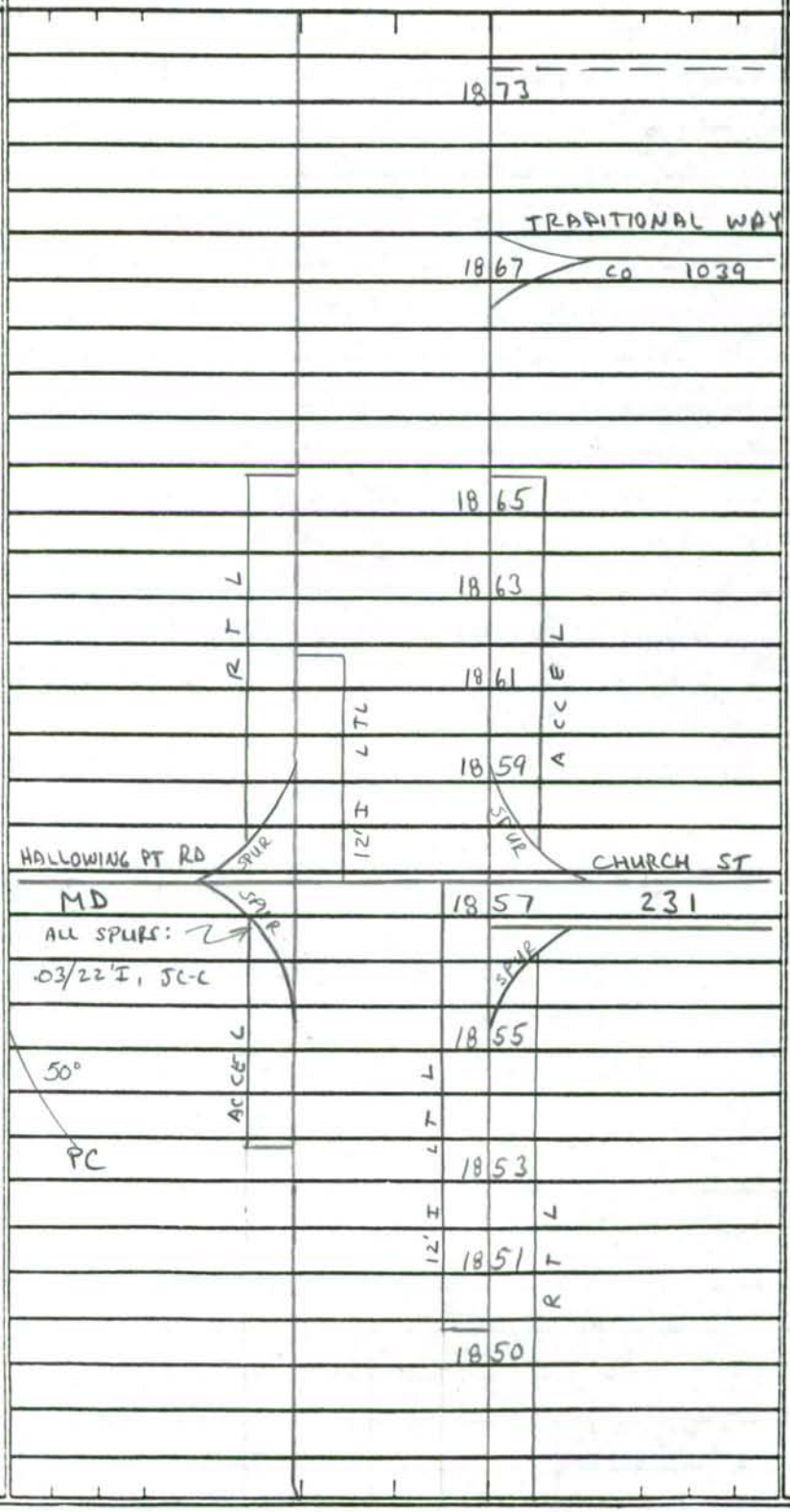

Station	Traffic Control	Traffic Com/Ind Access	Traffic Prkg. Rest.	Pavement Data
18 73		E		
TRADITIONAL WAY				
18 67 CO 1039				2-24'I
				2-10'I SHD OUT
				2-4'I SHD IN
				20' GRS MED
				4ML
18 65				
18 63				X
18 61		E		
18 59				
HALLOWING PT RD / CHURCH ST				2-24'I
MD 18 57 231	TL			2-12'I SHD OUT
ALL SPURS: .03/22'I, JC-C				9'J MED
				J C-C
18 55				4ML
50°				
PC 18 53		E		X
				2-24'I
18 51		E		12'I SHD OUT RT
				J CRB OUT RT
18 50				10'I SHD OUT LT
				4'J MED
				4ML

Line diagram: RTL; 12'I LTL; ACCEL; SPUR; ACCEL; 12'I LTL; RTL

SYSTEM				TRAFFIC		LINE DIAGRAM	TRAFFIC			PAVEMENT DATA
	FUNCT CLASS	HWY SYS	HPMS SAMPLE	PRKG REST	COM/IND ACCESS		CONTROL	COM/IND ACCESS	PRKG. REST.	
NHS	Rural Other Principal Arterial	State Primary	200020001994							
						1918 ACCEL				2-24'I
						1916 SPUR: .06/12'I				2-12'I SHD OUT
						12' I L T L				2-4'I SHD IN
						(MAIN ST)				20' GRS MED
						1912 MD				4 ML
						12' I L T L				
						1907 765-A				
						1906 PC				
						1903				
						COMMERCE LA				
					E	1900 CO 874				
					E	1895				
						1894				
						12' I J CRB LT L T L				
					E SC	1888				
						12' I J CRB LT L T L				
						1883				
						1880				2-24'I
						12' I J CRB RT ON SHOULDER				2-10'I SHD OUT
					E	1879				2-4'I SHD IN
										20' GRS MED
						1876				4ML
						50°				

SHA 51.3 - 8 Revised
4.83

MARYLAND STATE HIGHWAY ADMINISTRATION

ROAD INVENTORY SHEET

Party Chief: GD
Recorder: RF
Assistant:
Map No./Dir.: /
State Coordinates:

Road No.: MD 2
Road Name: SOLOMONS ISLAND RD
County: CALVERT
Date:
Sheet No. 23 OF 42

TRAFFIC CODES
TRAFFIC CONTROLS: STOP SIGN-SS, TRAFFIC LIGHT=T.L., FLASHING RED BALL=F.R.

TRAFFIC CODES
PARKING RESTRICTIONS: A.M. PEAK, P.M. PEAK, A.M./P.M. PEAK, NO PARKING ANYTIME-N.P., COMM/IND. ACCESS=E

SYSTEM: FUNCT CLASS	SYSTEM: HWY SYS	SYSTEM: NPMS SAMPLE	TRAFFIC: PRKG. REST.	TRAFFIC: COM/IND ACCESS	LINE DIAGRAM	TRAFFIC: CONTROL	TRAFFIC: COM/IND ACCESS	TRAFFIC: PRKG. REST.	PAVEMENT DATA
NHS Rural Other Principal Arterial	State Primary	200020002131							
				^	1941 LT L 12' I				
					1936 LT L 12' I		E		
				8E	1932				2-24' I
					L				15' I SHD OUT RT
					T				13' I SHD OUT LT
					R 1931 LT L				2-4' I SHD IN
									20' GRS MED
									4 ML
				^	1930 12' I				
					W. DARES BEACH RD — DARES BEACH RD				
		V			CO 244 — 1927 — MD 402	TL			X
									2-24' I
					LT L 12' I				2-12' I SHD OUT
									2-4' I SHD IN
					1920 ACCEL				20' GRS MED
									4 ML

00-24,25,26CO

COUNTY CALVERT ROAD NO. MD 2 PAGE 24 OF 42

SYSTEM				TRAFFIC		LINE DIAGRAM	TRAFFIC			PAVEMENT DATA
	FUNCT CLASS	HWY SYS	HPMS SAMPLE	PRKG REST	COM/IND ACCESS		CONTROL	COM/IND ACCESS	PRKG REST	
NHS	Rural Other Principal Arterial	State Primary								
						TRASKERS BLVD				
						CO 1141	TL			
						19 93				
						19 85				
						19 83				
						19 77				
						CHAPLINE PL BLVD — FOX RUN BLVD				
						CO 1142 — 19 76 — CO 870	TL			
										24' I RT
										22' I LT
										2-12' I SHD OUT
						19 68				J CRB OUT
										2-4' I SHD IN
						BRASCHERS BLVD				22' GRS MED
						CO 1143				4 ML
						19 63				
						19 61		E		
						STEEPLE CHASE RD				
					E	19 58 — CO 918				
										2-24' I
						19 57				15' I SHD OUT RT
										13' I SHD OUT LT
										J CRBS OUT
										2-4' I SHD IN
						19 53				20' GRS MED
										4 ML
			20002000 2131							

SHA 51.3 - 8 Revised
4.83

MARYLAND STATE HIGHWAY ADMINISTRATION

ROAD INVENTORY SHEET

Party Chief: GD
Recorder: RI
Assistant:
Map No./Dir.: /
State Coordinates:

Road No.: MD 2
Road Name: SOLOMONS ISLAND RD
County: CALVERT
Date: 6/19/02
Sheet No.: 25 OF 42

TRAFFIC CODES: STOP SIGN-SS, TRAFFIC LIGHT=T.L., FLASHING RED BALL=F.R.

TRAFFIC CODES: PARKING RESTRICTIONS: A.M. PEAK, P.M. PEAK, A.M./P.M. PEAK, NO PARKING ANYTIME-N.P., COMM/IND. ACCESS=E

SYSTEM: FUNCT CLASS	SYSTEM: HWY SYS	SYSTEM: HPMS SAMPLE	TRAFFIC: PRKG. REST.	TRAFFIC: COM/IND ACCESS	LINE DIAGRAM	TRAFFIC: CONTROL	TRAFFIC: COM/IND ACCESS	TRAFFIC: PRKG. REST.	PAVEMENT DATA
NHS Rural Other Principal Arterial	20002000 8152	V		E	ISLAMIC CNTR 20 34			X	
					20 31 HOSP.		E		
					L				
					20 30 T 55 MPH				
					R				
					20 28				
					12' I LT 20 26				
					Ent to				
					STOAKLEY RD HOSPITAL ~~RD~~				
					CO 45 20 20 ~~CO 138~~	TL			
					12' I LT 12' I RT				
					20 15				24' I RT
									22' I LT
									15' I SHD OUT RT
									10' I SHD OUT LT
					12' I LT 20 09		E		2-4' I SHD IN
									22' GRS MED
				^	12' I LT 20 07		E		4 ML
					HARROW LANE				
				5E	RTL 20 02 CO 869			X	
									24' I RT
									22' I LT
									2-12' I SHD OUT
									J CRB OUT
				V	19 97				2-4' I SHD IN
									22' GRS MED
									4 ML

LINE DIAGRAM

SYSTEM: FUNCT CLASS; HWY SYS; HPMS SAMPLE

TRAFFIC: PREG REST; COM/IND ACCESS

TRAFFIC: SCHOOL; COM/IND ACCESS; PREG REST

PAVEMENT DATA

NHS
Rural Other Principal Arterial
State Primary
20002000021552

E

20 98
LTL
12' I
M.F. BOWEN RD
CO 165
20 92
LTL
12' I
MACKALL RD
20 86 CO 50
20 83
20 62
LTL
12' I
(BUCKLER RD)
OP 82
20 55
LTL
12' I
20 48

PAVEMENT DATA:
24' I RT
22' I LT
2-10' I SHD OUT
2-4' I SHD IN
40' GRS MED
4 ML

97-53

SHA 51.3 - 8 Revised 4.83

MARYLAND STATE HIGHWAY ADMINISTRATION

ROAD INVENTORY SHEET

Party Chief: GD
Recorder: RF
Assistant:
Map No./Dir.: /
State Coordinates:

Road No.: MD 2
Road Name: SOLOMONS ISLAND RD
County: CALVERT
Date: 6/19/02
Sheet No.: 27 OF 42

TRAFFIC CODES: TRAFFIC CONTROLS: STOP SIGN=SS, TRAFFIC LIGHT=T.L., FLASHING RED BALL=F.R.

TRAFFIC CODES: PARKING RESTRICTIONS: A.M. PEAK, P.M. PEAK, A.M./P.M. PEAK, NO PARKING ANYTIME=N.P., COMM/IND. ACCESS=E

SYSTEM: NHS; FUNCT CLASS: Rural Other Principal Arterial; HWY SYS: State Primary; HPMS SAMPLE: 200020002152

TRAFFIC: PRKG. REST.; COM/IND ACCESS: E

LINE DIAGRAM

ROBSHIRE MANOR RD
CO 174
21 67
21 62
21 54
21 50
12' I RTL
SOUTH VIEW DR
CO 1031
21 46
12' I ACCEL
21 43
PC
12' I LTL
21 38
12' I LTL
21 32

TRAFFIC: CONTROL; COM/IND ACCESS: E; PRKG. REST.

PAVEMENT DATA:
24' I RT
22' I LT
2-10' I SHD OUT
2-4' I SHD IN
40' GRS MED
4 ML

SYSTEM				TRAFFIC		LINE DIAGRAM	TRAFFIC			PAVEMENT DATA
	FUNCT. CLASS	HWY SYS	HPMS SAMPLE	PRKG REST.	COM/IND ACCESS		CONTROL	COM/IND ACCESS	PRKG. REST.	
NHS	Rural Other Principal Arterial	State Primary				PC 22 42				
						22 36		E		
						STR # 4002 STR # 4003				
						HUNTING 22 13 CREEK				
										2-24' I
										2-10' I SHDS-OUT
						22 09				2-4' I SHDS-IN
						12' I L TL				40' GRS MED
						PLUM POINT RD				4 ML
					E	22 04 MD 263	TL			X
						LT				2-24' I
					E	H 22 01 TL				2-12' I SHD OUT
						12' R				2-4' I SHD IN
						21 99				40' GRS MED
										W/G.R.
						21 97		E		J CRB RT
										I CRB LT
										4 ML
						21 89				X
						21 73 PT				2-24' I
										2-10' I SHD OUT
										2-4' I SHD IN
						21 71				40' GRS MD
										4 ML
						R T L 12' I L TL 40°				

97-7ST
2000 CO EX #6
94-17, 18
2000 CO EX #8
01-8 ST

SHA 51.3 - 8 Revised 4.83

MARYLAND STATE HIGHWAY ADMINISTRATION

ROAD INVENTORY SHEET

Party Chief GD
Recorder RE
Assistant
Map No./Dir. J-13 / N
State Coordinates

Road No. MD 2
Road Name Solomons Island RD
County Calvert
Date 7-2-02
Sheet No. 29 OF 42

TRAFFIC CODES
TRAFFIC CONTROLS: STOP SIGN-SS, TRAFFIC LIGHT=T.L., FLASHING RED BALL-F.R.

TRAFFIC CODES
PARKING RESTRICTIONS: A.M. PEAK, P.M. PEAK, A.M./P.M. PEAK, NO PARKING ANYTIME-N.P., COMM/RES. ACCESS=E

SYSTEM				TRAFFIC		LINE DIAGRAM	TRAFFIC			PAVEMENT DATA
	FUNCT CLASS	HWY SYS	NHS SAMPLE	PREG. REST.	COM/IND ACCESS		CONTROL	COM/IND ACCESS	PREG. REST.	
	Rural Other Principal Arterial	NHS	State Primary							
						22 81				
						L LT H 12'				
						22 79				
						R TL				
						MAIN ST				
						CO 212				
						22 75				
						12' H LTL				
						PT				
						22 72				
						22 66		E		
						22 64				
						HILLside CT CO 345				
						R TL				
						22 61				
						300				
				E		22 57				24' I RT
										22' I LT
										2-10' ISHOS-OUT
										2-4' ISHOS-IN
										40' GRS MED
				E		22 52				4ML
						R TL				
						L LT L				
						12' H				
						CALVERTON SCHOOL RD				
						22 49 CO 102	FY			X
						WALTON RD CO 100				
						12' H LTL				
						RT L				
						22 43				
										2-24' I
										2-10' ISHOS-OUT
										2-4' ISHOS-IN
										40' GRS MED
										4ML

SYSTEM				TRAFFIC		LINE DIAGRAM	TRAFFIC			PAVEMENT DATA
	FUNCT. CLASS	HWY SYS	HPMS SAMPLE	PRKG. REST.	COM/IND ACCESS		CONTROL	COM/IND ACCESS	PRKG. REST.	
NHS	Rural Other Principal Arterial	State Primary	200020002505			C / AC / LT L				
						H 23 97 / 12' I				
						23 95				
						THOMAS GANT RD				
						23 92 PVT. RD				
					E	23 84				
					E	CHURCH 23 80				
						12' I L TL 23 68				
						ARMUGER RD				
						23 62 CO 167				2-24'I
						12' I LTL RTL				10'ISHDOUT-RT
										8'ISHDOUT-LT
						23 56				2-4'ISHDS-IN
										20'GRS-MED
										4ML
						23 51				X
					E	23 32				
						12' I LT L 23 24				
						Bowie Shop RD				
						CO 41 23 19				
						12' I LT				24'I RT
										22'I LT
						23 14				2-10'ISHDS-OUT
										2-4'ISHDS-IN
										40'GRS-MED
						23 08				4ML

SHA 51.3 - 8 Revised 4.83

MARYLAND STATE HIGHWAY ADMINISTRATION

ROAD INVENTORY SHEET

Party Chief: GD
Recorder: RI
Assistant:
Map No./Dir.: J-13 / N
State Coordinates:

Road No.: MD 2
Road Name: Solomons Island RD
County: Calvert
Date: 7-2-02
Sheet No.: 31 OF 42

TRAFFIC CODES: STOP SIGN-SS, TRAFFIC LIGHT=T.L., FLASHING RED BALL=F.R.

TRAFFIC CODES: PARKING RESTRICTIONS: A.M. PEAK, P.M. PEAK, A.M./P.M. PEAK, NO PARKING ANYTIME-N.P., COMM/IND. ACCESS=E

SYSTEM: NHS; FUNCT CLASS: Rural Other Principal Arterial; HWY SYS: State Primary; HPMS SAMPLE

TRAFFIC: PRKG. REST.; COM/IND ACCESS

LINE DIAGRAM

Station	Line Diagram	Traffic Control	Traffic Com/Ind Access	Traffic Prkg. Rest.	Pavement Data
	24 70				
	12' I LTL				
	24 62				
	24 32				
	24 31				
OLD TOWN RD MD 524	12' I RTL JCRB-RT ON SH D; 12' I LT L; 12' I RTL JCRB-RT				
COX RD CO 33	24 28	TL			
	12' I LT L; RT L				2-24' I
	24 22				2-10' ISHDS-OUT
					2-4' ISHDS-IN
E CHURCH	24 21				20' GRS MED
					4 ML
	24 15				X
E	12' I JCRB-RT R TL; 24 11				
	24 09				
	24 05				
	24 03				
RADCLIFF DR	R TL ON SH D; 12' I LT L				2-24' I
CO 746	23 99				10' ISHD OUT-RT
	ACC 12' I JCRB-RT; 12' I LTL				8' ISHD OUT-LT
					2-4' ISHDS-IN
					20' GRS MED
					4 ML

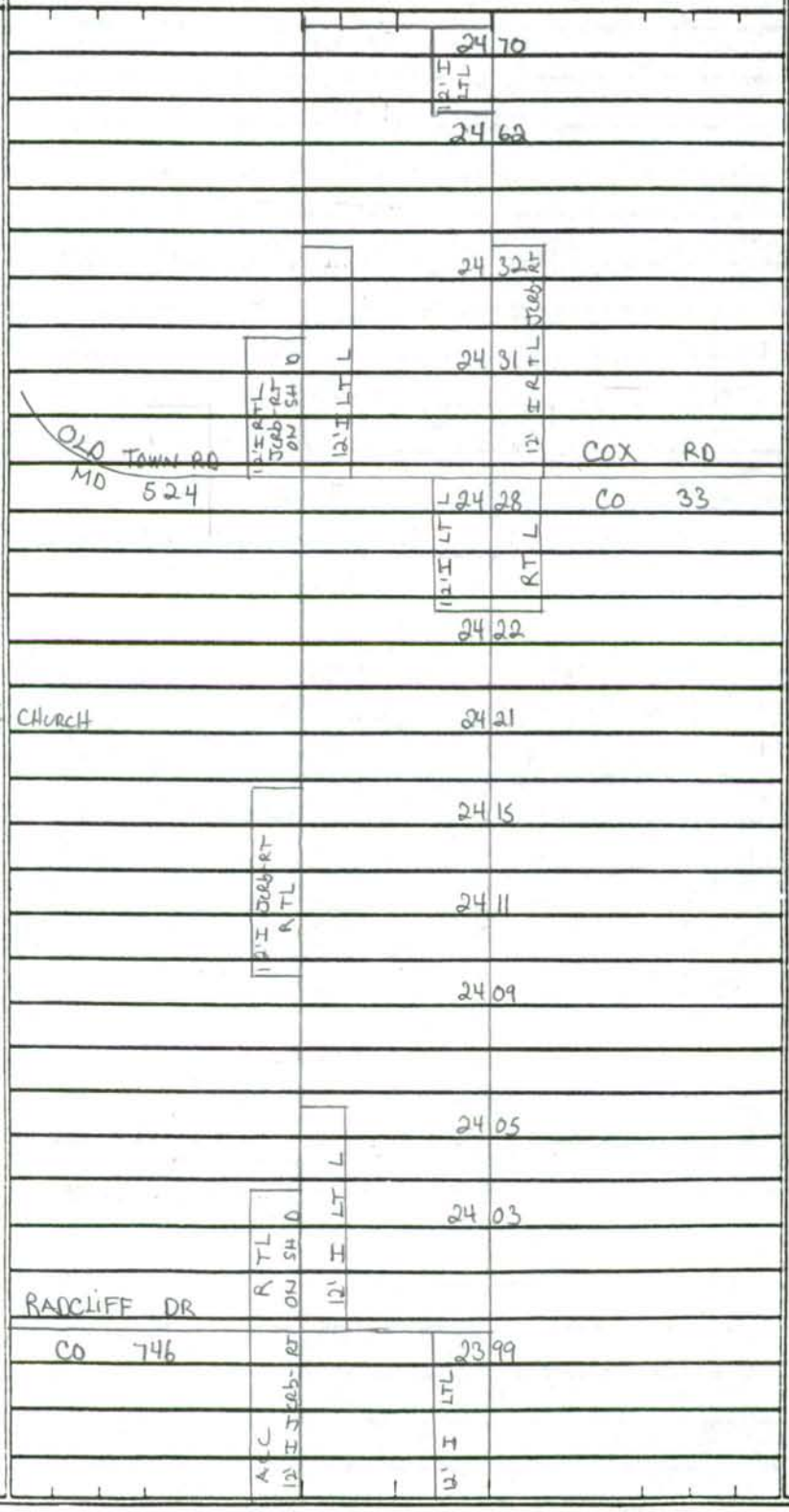

SYSTEM				TRAFFIC		LINE DIAGRAM	TRAFFIC			PAVEMENT DATA
	FUNCT CLASS	HWY SYS	HPMS SAMPLE	PRKG REST	COM/IND ACCESS		CONTROL	COM/IND ACCESS	PRKG. REST.	
NHS	Rural Other Principal Arterial	State Primary	20002000 2631							2-24'I 8'ISHD-RT
						25 53				10'ISHD OUT-LT 2-4'ISHDS-IN
						25 51 PT				20'GRS-MED 4ML
						POND WOODS RD				
						25 48 CO 28				
						25 43				
					E	CHURCH 25 40 45°				
						25 33				
						WALNUT CREEK RD				
						CO 1069 25 25				
						25 24 PC				
						HARVEY RD				
						25 20 CO 570				
						PT 25 11				
						25 01				
						40° 25 00				
						SCARLETT DR				
						OLD TOWN RD 524 MD 24 96 CO 1095				
						24 93				
						24 91				
						PC 24 79				2-24'I
										2-10'ISHDS-OUT
						24 75				2-4'ISHDS-IN
										20'GRS MED
										4ML

94-6

SHA 51.3 - 8 Revised 4.83

MARYLAND STATE HIGHWAY ADMINISTRATION

ROAD INVENTORY SHEET

Party Chief: GD
Recorder: RI
Assistant:
Map No./Dir.: J-13 / N
State Coordinates:

Road No.: MD 2
Road Name: Solomons Island RD
County: Calvert
Date: 7-2-02
Sheet No.: 33 OF 42

TRAFFIC CODES: TRAFFIC CONTROLS: STOP SIGN-SS, TRAFFIC LIGHT=T.L., FLASHING RED BALL=F.R.

TRAFFIC CODES: PARKING RESTRICTIONS: A.M. PEAK, P.M. PEAK, A.M./P.M. PEAK, NO PARKING ANYTIME-N.P., COMM/IND. ACCESS=E

SYSTEM: FUNCT CLASS, HWY SYS, HPMS SAMPLE — TRAFFIC: PRKG. REST., COM/IND ACCESS

NHS — Rural Other Principal Arterial — State Primary

LINE DIAGRAM

Station	Line Diagram	Traffic: Control	Traffic: Com/Ind Access	Traffic: Prkg. Rest.	Pavement Data
	25 94				
	RTL; 12'I LTL				
	Sheckells RD				
	CO 25				
	25 88				
	LTL				
	H 25 87 C				
	12' AC				
	Sheckells LA				
	25 85 L CO 990				
	RT				
	25 83				
	25 77				
	CO 29				
	Kylers RD				
	CO 276				
	L 25 74				
	LT				
	H 25 73		E		
	12'				
	L 25 69		E		
	LT				
	12'I				
	SPUR				
	25 64				
	(NO NAME) 29				
	CO				2-24'I
					8'ISHD-RT
	25 61				10'ISHD OUT-LT
					2-4'ISHDS-N
					20'GRS MED
					4ML

COUNTY Calvert ROAD NO. MD 2 PAGE 34 OF 42

SYSTEM				TRAFFIC		LINE DIAGRAM	TRAFFIC				PAVEMENT DATA
FUNCT CLASS	HWY SYS	HPMS SAMPLES		PRKG REST	COM/IND ACCESS		LOC/REG	COM/IND ACCESS	PRKG REST		
NHS / Rural Other Principal Arterial / State Primary											2-24'I
											2-10'ISHDS-OUT
											2-4'ISHDS-IN
											20-45' VAR GRS-MED
											4ML
											X
											2-24'I
											8'ISHD-RT OUT
											10'ISHD OUT-LT
											2-4'ISHDS-IN
											20'GRS MED
											4ML

SHA 51.3 - 8 Revised
4.83

MARYLAND STATE HIGHWAY ADMINISTRATION

ROAD INVENTORY SHEET

Party Chief GD
Recorder BI
Assistant
Map No./Dir. J-13 / N
State Coordinates

Road No. MD 2
Road Name Solomons ISLAND RD
County Calvert
Date 7-2-02
Sheet No. 35 OF 42

TRAFFIC CODES
TRAFFIC CONTROLS: STOP SIGN-SS, TRAFFIC LIGHT=T.L., FLASHING RED BALL-F.R.

TRAFFIC CODES
PARKING RESTRICTIONS: A.M. PEAK, P.M. PEAK, A.M./P.M. PEAK, NO PARKING ANYTIME-N.P., COMM/IND. ACCESS=E

SYSTEM: FUNCT CLASS: Rural Other Principal Arterial; HWY SYS: State Primary; HPMS SAMPLE: NHS

TRAFFIC: REG. REST.; COM/IND ACCESS: E

LINE DIAGRAM



TRAFFIC: CONTROL; COM/IND ACCESS: E; REG. REST.

PAVEMENT DATA
2-24'I
2-10'ISHDS-OUT
24'ISHDS-IN
20-45' VAR
GRS-MED
4ML

COUNTY Calvert ROAD NO. MD 2 PAGE 36 OF 42

SYSTEM (FUNCT CLASS / HWY SYS / HPMS SAMPLES)	TRAFFIC (PRKG REST / COM/IND ACCESS)	LINE DIAGRAM	TRAFFIC (SCHOOL / COM/IND ACCESS / PRKG. REST.)	PAVEMENT DATA
NHS Rural Other Principal Arterial State Primary		12' H L TL; JCRB RT ON SH D		
		27 38		
		L; H 27 37 RTL; CHURCH	E	
		H 27 35 H; 12' 12'; R T L JCRB-RT ON SHD		
		27 31		
		MISS SAM'S WAY		
		~~OP~~ CO ~~817~~ 1186 — 27 30		
		Llewelyn LA		2-24' I
		CO 467 — 27 21		2-10' I SHDS OUT
				2-4' I SHDS IN
		12' H LT L — 27 18		22' GRS MED
				4 ML
		CHERRY HILL RD CO 2		X
		27 14; 12' H LTL; 12' H RTL		
		27 09		
		27 05; R T L CRB-RT SH D		
		Hoile LA		
		CO 825 — 26 99		
		ACL 12' DL		
		26 97		
				2-24' I
		26 84; L RT RT D SH; 12' H JCRB ON		2-10' I SHDS OUT
				2-4' I SHDS IN
		SUN PARK LA		20-45' VAR GRS MED
		CO 284 — 26 80		4 ML

97-10 ST
98-21 CO
GPS SR-98

SHA 51.3 - 8 Revised 4.83

MARYLAND STATE HIGHWAY ADMINISTRATION

ROAD INVENTORY SHEET

Party Chief GD
Recorder RI
Assistant
Map No./Dir. J-13 / N
State Coordinates

Road No. MD 2
Road Name Solomons Island RD
County Calvert
Date 7-2-02
Sheet No. 37 OF 42

TRAFFIC CODES
TRAFFIC CONTROLS: STOP SIGN-SS, TRAFFIC LIGHT=T.L., FLASHING RED BALL-F.R.

TRAFFIC CODES
PARKING RESTRICTIONS: A.M. PEAK, P.M. PEAK, A.M./P.M. PEAK, NO PARKING ANYTIME-N.P., COMM/IND. ACCESS=E

SYSTEM: FUNCT CLASS	SYSTEM: HWY SYS	SYSTEM: HPMS SAMPLE	TRAFFIC: PREG. REST.	TRAFFIC: COMM/IND ACCESS
Rural Other Principal Arterial	NHS	X		
Rural Major Collector	FAS	X		E
State Primary (Travelway)	State Primary	X		

LINE DIAGRAM

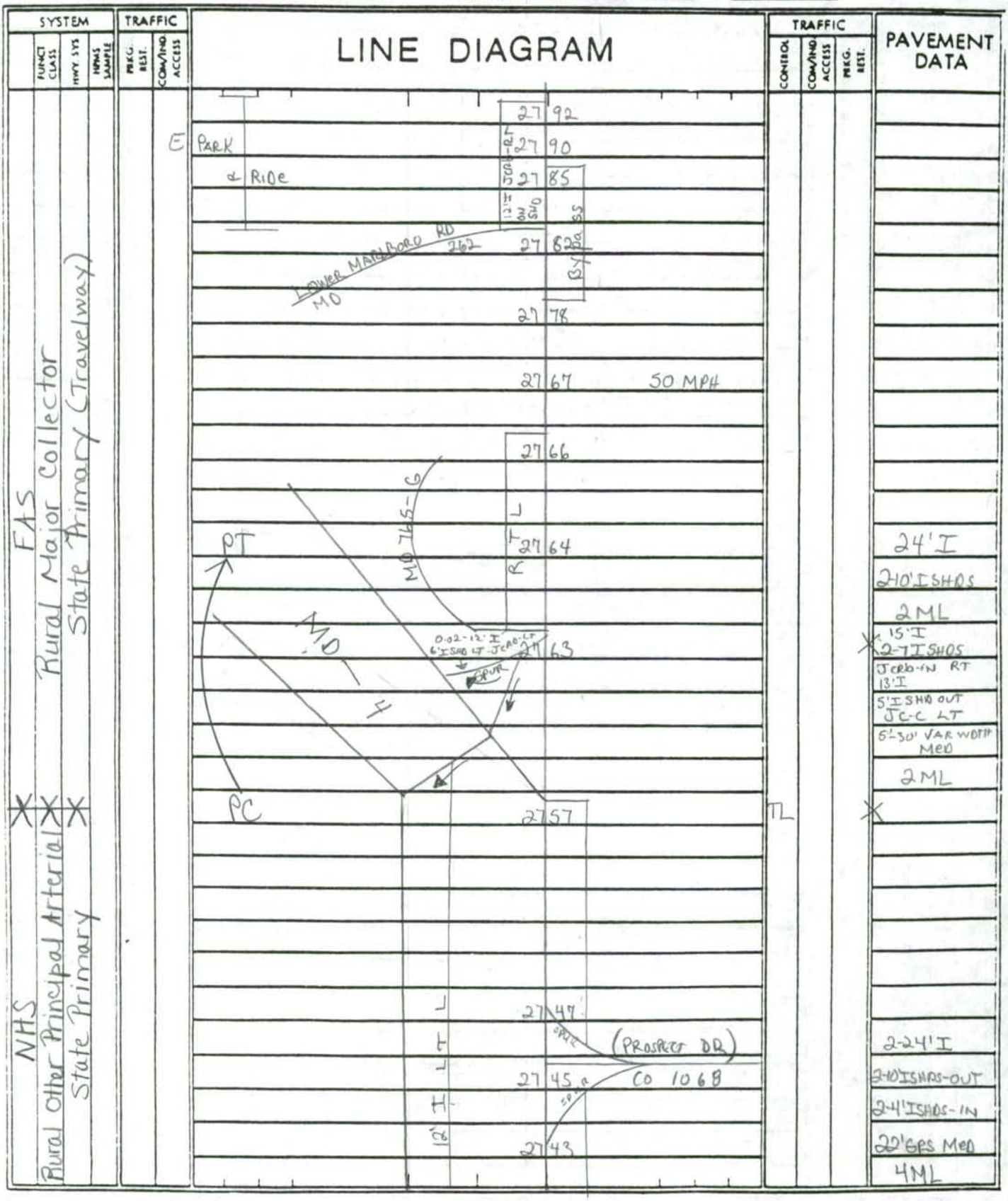

TRAFFIC: CONTROL	TRAFFIC: COMM/IND ACCESS	TRAFFIC: PREG. REST.	PAVEMENT DATA
			24'I
			210'ISHDS
			2ML
			15'I
			2-7'ISHDS
			JCRD-IN RT 13'I
			5'ISHD OUT JC-C LT
			5'-30' VAR WDTH MED
			2ML
TL			
			2-24'I
			2-10'ISHDS-OUT
			2-4'ISHDS-IN
			22'GPS MED
			4ML

SYSTEM				TRAFFIC		LINE DIAGRAM	TRAFFIC			PAVEMENT DATA
	FUNCT CLASS	HWY SYS	HPMS SAMPLE	PRKG REST	COM/IND ACCESS		CONTROL	COM/IND ACCESS	PRKG. REST.	
FAS 1189	Rural Major Collector	State Primary (Travelway)								



24' I
2-10' ISHDS
2ML

98-5 ST
98-1 CO

SHA 51.3 - 8 Revised 4.83

MARYLAND STATE HIGHWAY ADMINISTRATION

ROAD INVENTORY SHEET

Party Chief GD
Recorder RI
Assistant
Map No./Dir. J-13 / N
State Coordinates

Road No. MD 2
Road Name Solomons Island RD
County CALVERT
Date 7-2-02
Sheet No. 39 OF 42

TRAFFIC CODES
TRAFFIC CONTROLS: STOP SIGN-SS, TRAFFIC LIGHT=T.L., FLASHING RED BALL-F.R.

TRAFFIC CODES
PARKING RESTRICTIONS: A.M. PEAK, P.M. PEAK, A.M./P.M. PEAK, NO PARKING ANYTIME-N.P., COMM/IND. ACCESS=I

SYSTEM				TRAFFIC		LINE DIAGRAM	TRAFFIC			PAVEMENT DATA
	FUNCT CLASS	HWY SYS	HPMS SAMPLE	REG. REST.	COM/IND ACCESS		CONTROL	COM/IND ACCESS	REG. REST.	
						29 68				
						RT L SHD ON				
						29 64				
						Wayside MD 765-D DR				
						29 37 PT				
						29 05				
						SHD				
						29 04 ACC				
						ASPEN WOODS CIR				24'I
						29 03 CO 1066				2-10'I SHDS
										2ML
						29 02 BYPASS SHD ON RTL				
						28 98 45°				24'I
										2-10'I SHDS
										I CRb-LT
										2ML
						28 83				
						Wayside MD 765-D DR				
						RTL SHD ON				
						28 80				
										24'I
										2-10'I SHDS
										2ML

FAS 1189
Rural Major Collector
State Primary (Travelway)

00-34CO

COUNTY Calvert ROAD NO. MD 2 PAGE 40 OF 42

SYSTEM			TRAFFIC		LINE DIAGRAM	TRAFFIC			PAVEMENT DATA
FUNCT CLASS	HWY SYS	HPMS SAMPLE	PRKG REST	COM/IND ACCESS		CONTROL	COM/IND ACCESS	PRKG. REST.	
FAS 1189 Rural Major Collector	State Primary (Travelway)				31 03 Honeysuckle LA				
					Bypass 31 02 Co 690				
					30 97				
					30 78				
					Little Tree LA MT HARMONY LA				
					Co 1132 30 74 MD 765-I				
					30 57				
					MT HARMONY RD				
					CO 30 53 133	TL			
					30 47				
					30 27		E		
					29 99				
					SKINNERS TURN RD MT HARMONY LANE				
					CO 250 29 95 MD 765-I				
					29 89				
									24'I
									2-10'I SHDS
									2ML

SHA 51.3 - 8 Revised
4.83

MARYLAND STATE HIGHWAY ADMINISTRATION

ROAD INVENTORY SHEET

Party Chief GD
Recorder BI
Assistant
Map No./Dir. J-13 / N
State Coordinates

Road No. MD 2
Road Name Solomons Island RD
County CALVERT
Date 7-2-02
Sheet No. 41 OF 42

TRAFFIC CODES
TRAFFIC CONTROLS: STOP SIGN-SS, TRAFFIC LIGHT=T.L., FLASHING RED BALL-F.R.

TRAFFIC CODES
PARKING RESTRICTIONS: A.M. PEAK, P.M. PEAK, A.M./P.M. PEAK, NO PARKING ANYTIME-N.P., COMM/IND. ACCESS=I

SYSTEM				TRAFFIC		LINE DIAGRAM	TRAFFIC			PAVEMENT DATA
	FUNCT CLASS	HWY SYS	HPMS SAMPLE	PREG. REST.	COM/IND ACCESS		CONTROL	COM/IND ACCESS	PREG. REST.	
						STR# 4001 / 4021				
						HALL 31 89 2-CBC's CREEK L 9' W 65' D 9'				
						31 81 RT SHO				
						CROSS POINT RD				
						CO OP ~~814~~ 1185 31 74 ACC RD BYPASS				
						31 70				
						31 43 L				
						T 31 41 R				
						0.02-18'I-6'ISHD-RT JCAB-LT SPUR MD 778				
						GROVERS TURN RD 31 39				
						CO 40 SPUR 0.02-18'I-6'ISHD-RT JCAB-LT TL				
						31 36 R				
						31 34				
						MD 765-H				
						31 16				
						31 10 72" CMP				24'I
										2-10'ISHAS
										2ML

FAS 1189
Rural Major Collector
State Primary (Travelway)

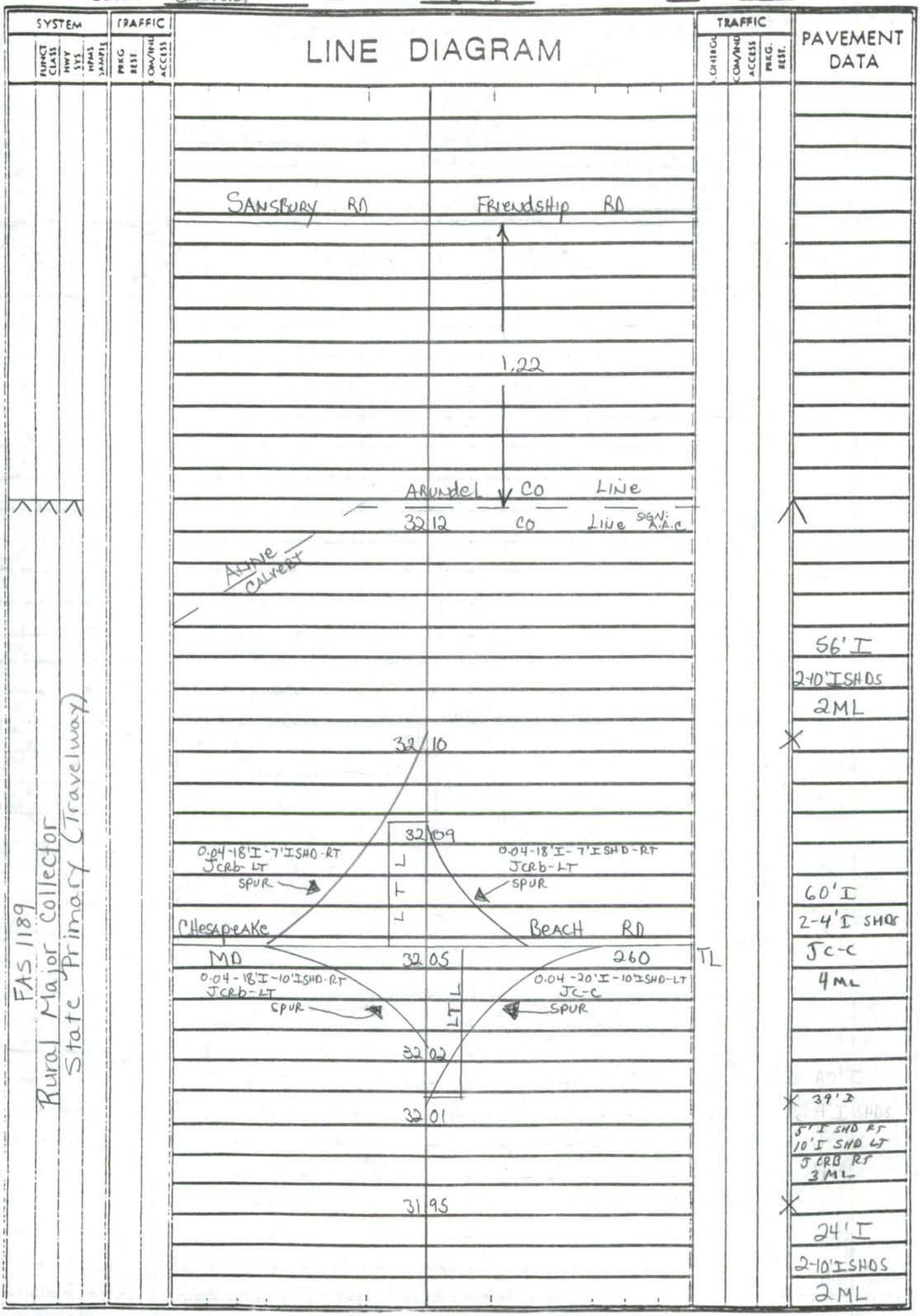
SYSTEM
FUNCT. CLASS
HWY SYS
HPMS SAMPLE
TRAFFIC
PRKG REST
COM/IND ACCESS
LINE DIAGRAM
TRAFFIC
CONTROL
COM/IND ACCESS
PRKG. REST.
PAVEMENT DATA
SANSBURY RD
FRIENDSHIP RD
1.22
ARUNDEL CO LINE
32 12
CO LINE SIGN: A.A.C
ANNE CALVERT
56' I
2-10' I SHDS
2ML
32 10
32 09
0.04-18' I-7' I SHD-RT
JCRB-LT
SPUR
0.04-18' I-7' I SHD-RT
JCRB-LT
SPUR
LTL
60' I
2-4' I SHDS
JC-C
4ML
CHESAPEAKE
BEACH RD
MD
32 05
260
TL
0.04-18' I-10' I SHD-RT
JCRB-LT
SPUR
0.04-20' I-10' I SHD-LT
JC-C
SPUR
LTL
32 02
39' I
5' I SHD RT
10' I SHD LT
J CRB RT
3ML
32 01
31 95
24' I
2-10' I SHDS
2ML
FAS 1189
Rural Major Collector
State Primary (Travelway)

SHA 51.3 - 8 Revised
4.83

MARYLAND STATE HIGHWAY ADMINISTRATION

ROAD INVENTORY SHEET

30APR97
AL/RL
STR. I,
A-T

SR-02
6-19-02
GD/RI

Party Chief: G. DAVIS
Recorder: G. WILLIAMS
Assistant:
Map No./Dir.: J 13 / SW
State Coordinates: 953 - 183

Road No.: Ent to Parking - MD 2 (SPUR)
Road Name:
County: CALVERT
Date: 6/28/93
Sheet No.: 1 OF 1

TRAFFIC CODES
TRAFFIC CONTROLS: STOP SIGN=SS, TRAFFIC LIGHT=T,L., FLASHING RED BALL=F,R.

TRAFFIC CODES
PARKING RESTRICTIONS: A.M. PEAK, P.M. PEAK, A.M./P.M. PEAK, NO PARKING ANYTIME=N.P., COMM/IND. ACCESS=E

SYSTEM				TRAFFIC		LINE DIAGRAM	TRAFFIC			PAVEMENT DATA
FED. AID.	FUNCT CLASS.	HWY. SYS.	HPMS SAMPLE	PRKG. REST.	COM/IND. ACCESS		CONTROL	COM/IND. ACCESS	PRKG. REST.	
						PARKING LOT				
						GATE 0|10 GATE				
						0|08 MD 4 SPUR	SS		X	22' I 2 ML
						0|04 30°		E	X	24' ± I 2-8' I SHD 2 ML
						0|02 VISITORS' CENTER SPUR: .03/12' I J CRT, PNT. 152		E		34' I J CRT 2 ML
						MD 2	SS		Y	
						0|00				

SYSTEM				TRAFFIC		LINE DIAGRAM	TRAFFIC			PAVEMENT DATA
FED. AID.	FUNCT. CLASS.	HWY. SYS.	HPMS SAMPLE	PRKG. REST.	COM/IND ACCESS		CONTROL	COM/IND ACCESS	PRKG. REST.	

SHA 51.3 - 8 Revised
4.83

MARYLAND STATE HIGHWAY ADMINISTRATION

ROAD INVENTORY SHEET

SR-02
6-18-02
GD/RI

service rd
24 APR 97
AL/RL
STR. I.
A-T
GPSSR-98
5.14.98
BB/SS

Party Chief	G. DAVIS	Road No.	MD 2A
Recorder	G. WILLIAMS	Road Name	SERVICE RD
Assistant		County	CALVERT
Map No./Dir.	J-13 /N	Date	7/7/93
State Coordinates	947-223	Sheet No.	1 OF 1

TRAFFIC CODES
TRAFFIC CONTROLS: STOP SIGN=SS, TRAFFIC LIGHT=T.L., FLASHING RED BALL=F.R.

TRAFFIC CODES
PARKING RESTRICTIONS: A.M. PEAK, P.M. PEAK, A.M./P.M. PEAK, NO PARKING ANYTIME=N.P., COMM/IND. ACCESS=E

SYSTEM: FED. AID.	SYSTEM: FUNCT CLASS.	SYSTEM: HWY. SYS.	SYSTEM: HPMS SAMPLE	TRAFFIC: PRKG. REST.	TRAFFIC: COM/IND. ACCESS	LINE DIAGRAM	TRAFFIC: CONTROL	TRAFFIC: COM/IND. ACCESS	TRAFFIC: PRKG. REST.	PAVEMENT DATA
						STILLEONARD RD MD 765				
NON RA	RURAL LOCAL	STATE SECONDARY				MD 013 2-4	SS SS			
						90° 010				
										10'I
						001 30°				
						ROAD 000 END				
						PRIVATE RD				

SYSTEM				TRAFFIC		LINE DIAGRAM	TRAFFIC			PAVEMENT DATA
FED. AID.	FUNCT. CLASS.	HWY. SYS.	HPMS SAMPLE	PRKG. REST.	COM/IND ACCESS		CONTROL	COM/IND ACCESS	PRKG. REST.	

SHA 51.3 - 8 Revised
4.83

MARYLAND STATE HIGHWAY ADMINISTRATION

ROAD INVENTORY SHEET

SERVICE RD
24 APR 97
AL/RG
STR. I.
A-T
GPSSR-98
5.14.98
BB/SS

SR-02
6-18-02
GD/RI

Party Chief G. DAVIS
Recorder G. WILLIAMS
Assistant
Map No./Dir. J-13 / N
State Coordinates 942-228

Road No. MD 2B
Road Name SERVICE RD
County CALVERT
Date 7/7/93
Sheet No. 1 OF 1

SYSTEM				TRAFFIC		LINE DIAGRAM	TRAFFIC			PAVEMENT DATA
FED. AID.	FUNCT CLASS.	HWY. SYS.	HPMS SAMPLE	PRKG. REST.	COM/IND. ACCESS		CONTROL	COM/IND. ACCESS	PRKG. REST.	
						ROAD 029 END				
										20'I
										2UNL
						002 MD 2H RD				
						ROAD 000 END				

TRAFFIC CODES
TRAFFIC CONTROLS: STOP SIGN=SS, TRAFFIC LIGHT=T.L., FLASHING RED BALL=F.R.

TRAFFIC CODES
PARKING RESTRICTIONS: A.M. PEAK, P.M. PEAK, A.M./P.M. PEAK, NO PARKING ANYTIME=N.P., COMM/IND. ACCESS=E

NHS FA
RURAL LOCAL
STATE SECONDARY

SYSTEM				TRAFFIC		LINE DIAGRAM	TRAFFIC			PAVEMENT DATA
FED. AID.	FUNCT. CLASS.	HWY. SYS.	HPMS SAMPLE	PRKG. REST.	COM/IND ACCESS		CONTROL	COM/IND ACCESS	PRKG. REST.	

SHA 51.3 - 8 Revised
4.83

MARYLAND STATE HIGHWAY ADMINISTRATION

SR-02
6-18-02
GD/RI

24 APR 97
AL/RL
STR. I.
A-T
GPSSR 98
5.14 98
BB/SS

ROAD INVENTORY SHEET

Party Chief G. DAVIS
Recorder G. WILLIAMS
Assistant
Map No./Dir. I-13 / N
State Coordinates 939-244

Road No. MD 2C
Road Name HENRY C.T
County CALVERT
Date 7/8/93
Sheet No. 1 OF 1

TRAFFIC CODES

TRAFFIC CONTROLS: STOP SIGN=SS, TRAFFIC LIGHT=T, L., FLASHING RED BALL=F, R.

TRAFFIC CODES

PARKING RESTRICTIONS: A.M. PEAK, P.M. PEAK, A.M./P.M. PEAK, NO PARKING ANYTIME=N.P., COMM/IND. ACCESS=E

SYSTEM				TRAFFIC		LINE DIAGRAM	TRAFFIC			PAVEMENT DATA
FED. AID.	FUNCT CLASS.	HWY. SYS.	HPMS SAMPLE	PRK.G. REST.	COM/IND. ACCESS		CONTROL	COM/IND. ACCESS	PRK.G. REST.	
						ROAD 014 END				
NON FA	RURAL MINOR	STATE SECONDARY								20' I 2 UNL
						LANCASTER DR Co 735 000 MD 2K	SS			

SYSTEM				TRAFFIC		LINE DIAGRAM	TRAFFIC			PAVEMENT DATA
FED. AID.	FUNCT. CLASS.	HWY. SYS.	HPMS SAMPLE	PRKG. REST.	COM/IND ACCESS		CONTROL	COM/IND ACCESS	PRKG. REST.	

SHA 51.3 - 8 Revised
4.83

MARYLAND STATE HIGHWAY ADMINISTRATION

SR-02
6-18-02
GD/RI

24 APR 97
AL/RL
STR. I.
A-T

GPSSR-98
5.14.98
BB/SS

ROAD INVENTORY SHEET

Party Chief	G. DAVIS	Road No.	MD 2D
Recorder	G. WILLIAMS	Road Name	DAVID GRAY RD / KINGSBERRY CT
Assistant		County	CALVERT
Map No./Dir.	I-13 / N	Date	7/8/93
State Coordinates	939-245	Sheet No.	1 OF 1

TRAFFIC CODES
TRAFFIC CONTROLS: STOP SIGN=SS, TRAFFIC LIGHT=T.L., FLASHING RED BALL=F.R.

TRAFFIC CODES
PARKING RESTRICTIONS: A.M. PEAK, P.M. PEAK, A.M./P.M. PEAK, NO PARKING ANYTIME=N.P., COMM/IND. ACCESS=E

SYSTEM: FED. AID.	SYSTEM: FUNCT CLASS.	SYSTEM: HWY. SYS.	SYSTEM: HPMS SAMPLE	TRAFFIC: PRKG. REST.	TRAFFIC: COM/IND. ACCESS	LINE DIAGRAM	TRAFFIC: CONTROL	TRAFFIC: COM/IND. ACCESS	TRAFFIC: PRKG. REST.	PAVEMENT DATA
NON FA	NUNAL LOCAL	STATE SECONDARY				PRIVATE RD				
						ROAD 0.18 END				
						0.16 PT				
						45°				
						KINGSBERRY CT				
						0.11 PC				
						DAVID GRAY RD				
						0.07 MD 2D				
						0.06 40°				20'I
						DAVID GRAY RD				2UML
						MD 2				
						ROAD 0.00 END				

SYSTEM				TRAFFIC		LINE DIAGRAM	TRAFFIC			PAVEMENT DATA
FED. AID.	FUNCT. CLASS.	HWY. SYS.	HPMS SAMPLE	PRKG. REST.	COM/IND ACCESS		CONTROL	COM/IND ACCESS	PRKG. REST.	

SHA 51.3 - 8 Revised
4.83

MARYLAND STATE HIGHWAY ADMINISTRATION

ROAD INVENTORY SHEET

94-18 service rd
BB/AH
3/1/94

24APR97
AL/RL
STR. I.
A-T
GPSSR-98
5.14.98
BB/SS

Party Chief	G. DAVIS	SR-02 Road No.	MD 2E
Recorder	G. WILLIAMS	6-18-02 Road Name	SERVICE RD
Assistant		GD/RI County	CALVERT RD
Map No./Dir.	I-13 /N	Date	7/6/92
State Coordinates	938-239	Sheet No.	1 OF 1

TRAFFIC CODES
TRAFFIC CONTROLS: STOP SIGN=S.S., TRAFFIC LIGHT=T.L., FLASHING RED BALL=F.R.

TRAFFIC CODES
PARKING RESTRICTIONS: A.M. PEAK, P.M. PEAK, A.M./P.M. PEAK, NO PARKING ANYTIME=N.P., COMM/IND. ACCESS=E

SYSTEM: FED. AID.	SYSTEM: FUNCT CLASS.	SYSTEM: HWY. SYS.	SYSTEM: HPMS SAMPLE	TRAFFIC: PRKG. REST.	TRAFFIC: COM/IND. ACCESS	LINE DIAGRAM	TRAFFIC: CONTROL	TRAFFIC: COM/IND. ACCESS	TRAFFIC: PRKG. REST.	PAVEMENT DATA
NON FA	NUNAL LOCAL	STATE SECONDARY				ROAD 0.25 END				
						CB-RT SHLD 0.14				
						WEST END BLVD				
						CO ~~PROPOSED~~ RD 920 0.12 MD 2I				
						2'I ON				20'I
						0.11 MD 2				2UML
						ROAD 0.00 END				

SYSTEM				TRAFFIC		LINE DIAGRAM	TRAFFIC				PAVEMENT DATA
FED. AID.	FUNCT. CLASS.	HWY. SYS.	HPMS SAMPLE	PRKG. REST.	COM/IND ACCESS		CONTROL	COM/IND ACCESS	PRKG. REST.		

SHA 51.3 - 8 Revised
4.83

MARYLAND STATE HIGHWAY ADMINISTRATION

ROAD INVENTORY SHEET

SERVICE RD
24APR97
AL/RL
STR. ID
A-T
GPSSR-98
5.14.98
BB/SS

SR-02
618-02
GD/RI

Party Chief G. DAVIS
Recorder G. WILLIAMS
Assistant
Map No./Dir. J-13 / N
State Coordinates 940-230

Road No. MD 2F
Road Name SERVICE RD
County CALVERT
Date 7/7/93
Sheet No. 1 OF 1

TRAFFIC CODES
TRAFFIC CONTROLS: STOP SIGN=SS, TRAFFIC LIGHT=T.L., FLASHING RED BALL=F.R.

TRAFFIC CODES
PARKING RESTRICTIONS: A.M. PEAK, P.M. PEAK, A.M./P.M. PEAK, NO PARKING ANYTIME=N.P., COMM/IND. ACCESS=E

SYSTEM				TRAFFIC		LINE DIAGRAM	TRAFFIC			PAVEMENT DATA
FED. AID.	FUNCT CLASS.	HWY. SYS.	HPMS SAMPLE	PRKG. REST.	COM/IND. ACCESS		CONTROL	COM/IND. ACCESS	PRKG. REST.	
						BALL RD				
						MD 014 765-S				
						010		E		34'I 2UML
						008 CHURCH		E	X	
						000 CHURCH		E		20'I 2UML
						ROAD 000 END				

NON FA
RURAL LOCAL
STATE SECONDARY

SYSTEM				TRAFFIC		LINE DIAGRAM	TRAFFIC				PAVEMENT DATA
FED. AID.	FUNCT. CLASS.	HWY. SYS.	HPMS SAMPLE	PRKG. REST.	COM/IND ACCESS		CONTROL	COM/IND ACCESS	PRKG. REST.		

SHA 51.3 - 8 Revised
4.83

MARYLAND STATE HIGHWAY ADMINISTRATION

SR-02 SPUR
6-18-02
GD/RI

29APR97
AL/RL
STR. I
A-T
GPSR-98
5.15.98
BB/SS

ROAD INVENTORY SHEET

Party Chief G. DAVIS
Recorder G. WILLIAMS
Assistant
Map No./Dir. J-13 / NE
State Coordinates 953 - 183

Road No. MD 2-G (SUR)
Road Name
County CALVERT
Date 6/28/93
Sheet No. 1 OF 1

TRAFFIC CODES
TRAFFIC CONTROLS: STOP SIGN=SS, TRAFFIC LIGHT=T.L., FLASHING RED BALL=F.R.

TRAFFIC CODES
PARKING RESTRICTIONS: A.M. PEAK, P.M. PEAK, A.M./P.M. PEAK, NO PARKING ANYTIME=N.P., COMM/IND. ACCESS=E

SYSTEM				TRAFFIC		LINE DIAGRAM	TRAFFIC			PAVEMENT DATA
FED. AID.	FUNCT CLASS.	HWY. SYS.	HPMS SAMPLE	PRKG. REST.	COM/IND. ACCESS		CONTROL	COM/IND. ACCESS	PRKG. REST.	
						LORE RD CO 205				
						← Island Rd S. PT Solomons MD 2 003 → 2 CO 1090	SS			8 20'I 3'I SHDR I CRB-LT 1 ML
						70° ONEWAY PC MD 000 4				

SYSTEM				TRAFFIC		LINE DIAGRAM	TRAFFIC			PAVEMENT DATA
FED. AID.	FUNCT. CLASS.	HWY. SYS.	HPMS SAMPLE	PRKG. REST.	COM/IND ACCESS		CONTROL	COM/IND ACCESS	PRKG. REST.	

SHA 51.3 - 8 Revised
4.83

MARYLAND STATE HIGHWAY ADMINISTRATION

SR-02
6-18-02
GD/RI

SERVICE RD
24APR97
AL/RL
STR. I,
A-T
GPSSR-98
5.1498
BB/SS

ROAD INVENTORY SHEET

Party Chief	G. DAVIS	Road No.	MD 2H
Recorder	G. WILLIAMS	Road Name	SERVICE RD
Assistant		County	CALVERT
Map No./Dir.	J-13 / W	Date	7/7/93
State Coordinates	942-228	Sheet No.	1 OF 1

TRAFFIC CODES

TRAFFIC CONTROLS: STOP SIGN=SS, TRAFFIC LIGHT=T.L., FLASHING RED BALL=F.R.

TRAFFIC CODES

PARKING RESTRICTIONS: A.M. PEAK, P.M. PEAK, A.M./P.M. PEAK, NO PARKING ANYTIME=N.P., COMM/IND. ACCESS=E

SYSTEM: FED. AID.	SYSTEM: FUNCT CLASS.	SYSTEM: HWY. SYS.	SYSTEM: HPMS SAMPLE	TRAFFIC: PRKG. REST.	TRAFFIC: COM/IND. ACCESS	LINE DIAGRAM	TRAFFIC: CONTROL	TRAFFIC: COM/IND. ACCESS	TRAFFIC: PRKG. REST.	PAVEMENT DATA
						MD 0.03 2B				
										20'I
										2-10'F SHD
										2UML
						MD 0.00 2				

SYSTEM				TRAFFIC		LINE DIAGRAM	TRAFFIC			PAVEMENT DATA
FED. AID.	FUNCT. CLASS.	HWY. SYS.	HPMS SAMPLE	PRKG. REST.	COM/IND ACCESS		CONTROL	COM/IND ACCESS	PRKG. REST.	

SHA 51.3 - 8 Revised
4.83

MARYLAND STATE HIGHWAY ADMINISTRATION

SR-02
6-18-02
GD/RI

Service rd
24 APR 97
AL/RL
STR. I.
A-T
GPSSR-98
5.14.98
BB/SS

ROAD INVENTORY SHEET

Party Chief	G. DAVIS	Road No.	MD 2 I
Recorder	G. WILLIAMS	Road Name	SERVICE RD
Assistant		County	CALVERT
Map No./Dir.	I-13 / W	Date	7/6/93
State Coordinates	938-240	Sheet No.	1 OF 1

TRAFFIC CODES
TRAFFIC CONTROLS: STOP SIGN=S.S., TRAFFIC LIGHT=T.L., FLASHING RED BALL=F.R.

TRAFFIC CODES
PARKING RESTRICTIONS: A.M. PEAK, P.M. PEAK, A.M./P.M. PEAK, NO PARKING ANYTIME=N.P., COMM/IND. ACCESS=E

SYSTEM: FED. AID.	SYSTEM: FUNCT. CLASS.	SYSTEM: HWY. SYS.	SYSTEM: HPMS SAMPLE	TRAFFIC: PRKG. REST.	TRAFFIC: COM/IND. ACCESS	LINE DIAGRAM	TRAFFIC: CONTROL	TRAFFIC: COM/IND. ACCESS	TRAFFIC: PRKG. REST.	PAVEMENT DATA
						WEST END BLVD ~~PROPOSED~~ 920				
						MD 003 2E				24'I
										2-9'GSHD
										2UML
						MD 000 2				
						WESTERN SHORES BLVD MD 2J				

Non FA
Rural Local
State Secondary

SYSTEM				TRAFFIC		LINE DIAGRAM	TRAFFIC			PAVEMENT DATA
FED. AID.	FUNCT. CLASS.	HWY. SYS.	HPMS SAMPLE	PRKG. REST.	COM/IND ACCESS		CONTROL	COM/IND ACCESS	PRKG. REST.	

MD 2J

EPSSR-98
5.14.98
RB/SS

24APR97
AL/RL
STR. I. A-T

Party Chief: G. D[illegible]
Recorder: G. WILLIAMS
Assistant:
Map No./Dir.: I-13 / E
Route Coordinates: 939-240

SR-02
6-18-02
BD/RI

Road No.: Co [illegible]
Road Name: WESTERN SHORES BLVD
County: CALVERT
Date: 7/8/93
Sheet No. 1 OF 2

Rev. 5-18-83
89-58
85-73 A/T

SYSTEM			TRAFFIC		LINE DIAGRAM	TRAFFIC			PAVEMENT DATA
	HWY. SYS.	HPMS SAMPLE	PRKG. REST.	COM/IND. ACCESS		CONTROL	COM/IND. ACCESS	PRKG. REST.	
					POPLAR CT				
					Co. 497 0.56				
					VALLEY RD				
					Co 498 0.44				
					2 POWER LINES				
					0.32				21' I
									2ML
					0.20				X
									35' I ON TAPER
									TO 21' I
									2ML
					ST. LEONARD RD				
					MD 0.13 765	SS			X
					MD 2J				24' I I
									2-10' 8SHD
									2ML
					MD 0.00 2				✓
					MD 2 I				

MARYLAND STATE HIGHWAY ADMINISTRATION

ROAD INVENTORY SHEET

MD 2J

G. DAVIS
G. WILLIAMS
I-13 / E
9-10-240

Road No. Co 282
Road Name WESTERN SHORE BLVD
County CALVERT
Date 7/5/93
Sheet No. 1 OF 2

Rev. 5-18-83
89-58
85-73 A/T

LINE DIAGRAM

ACCESS	TRAFFIC CONTROL	TRAFFIC COM/IND ACCESS	TRAFFIC PKG. REST.	PAVEMENT DATA
POPLAR CT				
Co 497 0156				
VALLEY RD				
Co 498 0144				
2 POWER LINES				
0132				21' I
				2ML
0120				X
				35' I ON TAPER
				TO 21' I
				2 ML
ST LEONARD RD 20				
MD 0112 765	55			X
				24' I
2-I				2-10' GSHD
MD				2ML
MD 0100 2				Y

SHA 51.3 - 8 Revised
4.83

MARYLAND STATE HIGHWAY ADMINISTRATION

SR-02
6-18-02
GO/RI

24APR97
AL/RL
STR. I.
A-T
GPSSR-98
5.14.98
BB/SS

ROAD INVENTORY SHEET

Party Chief	G. DAVIS	Road No.	MD 2K Co 735
Recorder	G. WILLIAMS	Road Name	LANCASTER DR
Assistant		County	CALVERT
Map No./Dir.	I-13 / W	Date	7/8/93
State Coordinates	940 - 233	Sheet No.	1 OF 1

TRAFFIC CODES
TRAFFIC CONTROLS: STOP SIGN=SS, TRAFFIC LIGHT=T.L., FLASHING RED BALL=F.R.

TRAFFIC CODES
PARKING RESTRICTIONS: A.M. PEAK, P.M. PEAK, A.M./P.M. PEAK, NO PARKING ANYTIME=N.P., COMM/IND. ACCESS=E

SYSTEM: FED. AID.	SYSTEM: FUNCT CLASS.	SYSTEM: HWY. SYS.	SYSTEM: HPMS SAMPLE	TRAFFIC: PRKG. REST.	TRAFFIC: COM/IND. ACCESS	LINE DIAGRAM	TRAFFIC: CONTROL	TRAFFIC: COM/IND. ACCESS	TRAFFIC: PRKG. REST.	PAVEMENT DATA
						DE				
						CUL 0.25 SAC				
						CHESLEY CT				
						0.16 Co. 736				
						0.10 PT				
						40°				
										20'I
						0.05 PC				2UML
						HENRY CT				
						0.03 MD 2C				
						MD 2K				42'I
										2UML
NON FA	RURAL LOCAL	STATE SECONDARY								
						MD 0.00 2				

SYSTEM				TRAFFIC		LINE DIAGRAM	TRAFFIC			PAVEMENT DATA
FED. AID.	FUNCT. CLASS.	HWY. SYS.	HPMS SAMPLE	PRKG. REST.	COM/IND ACCESS		CONTROL	COM/IND ACCESS	PRKG. REST.	

SHA 51.3 - 8 Revised
4.83

MARYLAND STATE HIGHWAY ADMINISTRATION

94-5 ST

ROAD INVENTORY SHEET

Co 67

SR-02
6-18-02
GD/RI

Party Chief G. Davis
Recorder T. Massicot
Assistant
Map No./Dir. J-13 / NE
State Coordinates 938-222

Road No. MD 2L
Road Name Parran Rd
County Calvert
Date 11-17-94
Sheet No. 1 OF 3

TRAFFIC CODES
TRAFFIC CONTROLS: STOP SIGN=SS, TRAFFIC LIGHT=T.L., FLASHING RED BALL=F.R.

TRAFFIC CODES
PARKING RESTRICTIONS: A.M. PEAK, P.M. PEAK, A.M./P.M. PEAK, NO PARKING ANYTIME=N.P., COMM/IND. ACCESS=E

SYSTEM				TRAFFIC		LINE DIAGRAM	TRAFFIC			PAVEMENT DATA
FED. AID.	FUNCT CLASS.	HWY. SYS.	HPMS SAMPLE	PRKG. REST.	COM/IND. ACCESS		CONTROL	COM/IND. ACCESS	PRKG. REST.	
	K minor collector					Dawkins Ct 0 68 H Co 732 10' 0 66 0 58 PT 40° 0 53 PC 0 40 OP 626 0 38 30° PT 0 21 55° PC 0 17 (Mackall Rd) Co 0 00 209				20'I 2 ML
							SS			

SYSTEM				TRAFFIC		LINE DIAGRAM	TRAFFIC			PAVEMENT DATA
FED. AID.	FUNCT. CLASS.	HWY. SYS.	HPMS SAMPLE	PRKG. REST.	COM/IND ACCESS		CONTROL	COM/IND ACCESS	PRKG. REST.	

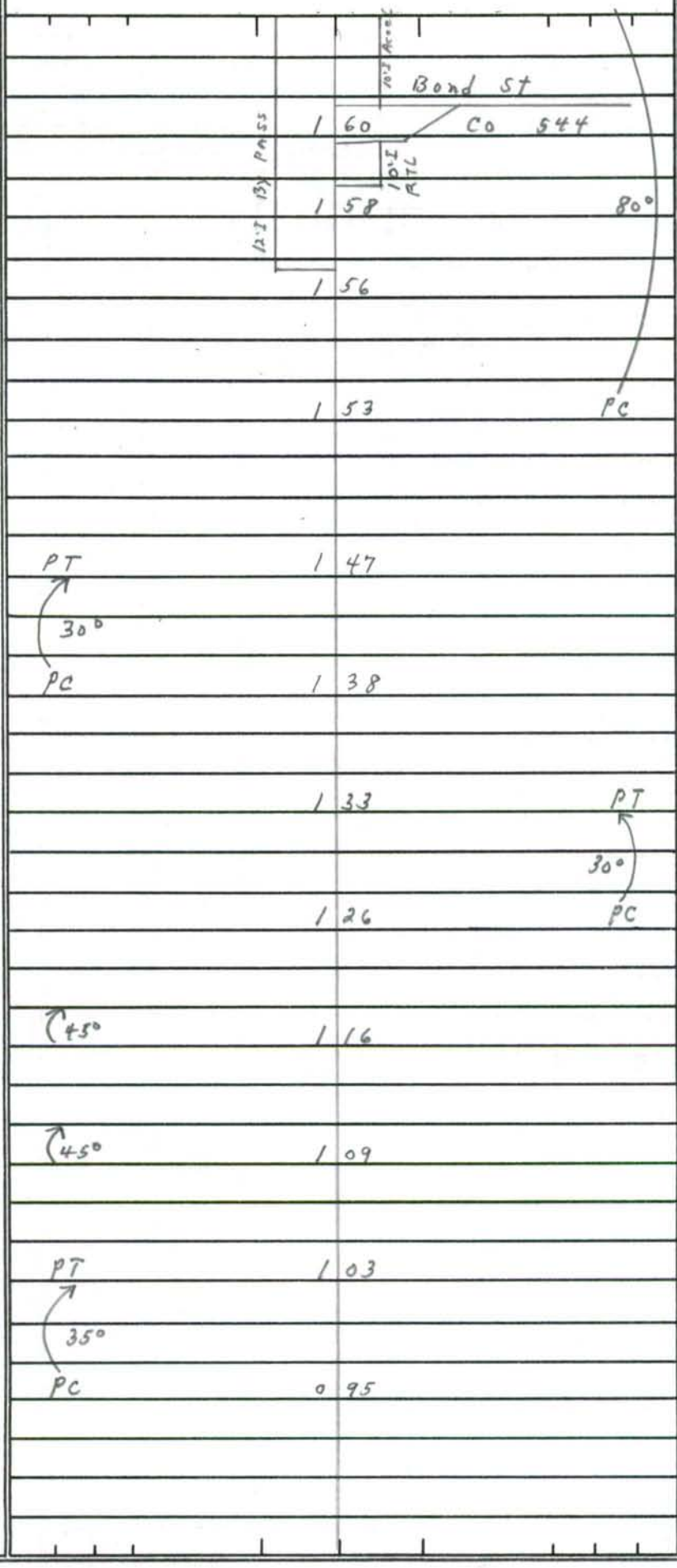

Minor Minor Collector

20'I
2 ML

SHA 51.3 - 8 Revised
4.83

MARYLAND STATE HIGHWAY ADMINISTRATION

ROAD INVENTORY SHEET

C067

24 APR 97
AL/RL
STR. I
A - T
GPSSR-98
5-14-98
BB/SS

Party Chief	G. Davis	Road No.	MD 2L
Recorder	T. Massicot	Road Name	Parran Rd
Assistant		County	Calvert
Map No./Dir.	J 13 /	Date	11-17-94
State Coordinates		Sheet No.	3 OF 3

TRAFFIC CODES
TRAFFIC CONTROLS: STOP SIGN=S.S., TRAFFIC LIGHT=T.L., FLASHING RED BALL=F.R.

TRAFFIC CODES
PARKING RESTRICTIONS: A.M. PEAK, P.M. PEAK, A.M./P.M. PEAK, NO PARKING ANYTIME=N.P., COMM/IND. ACCESS=E

SYSTEM: FED. AID.	SYSTEM: FUNCT. CLASS.	SYSTEM: HWY. SYS.	SYSTEM: HPMS SAMPLE	TRAFFIC: PRKG. REST.	TRAFFIC: COM/IND. ACCESS	LINE DIAGRAM	TRAFFIC: CONTROL	TRAFFIC: COM/IND. ACCESS	TRAFFIC: PRKG. REST.	PAVEMENT DATA
						SOLOMONS ISLAND RD				
						MD 1 79 2				
						MD 2L				24'I
										2-10'I Shd
										2 ML
						# C0010				
						ST. Leonard 1 68 Creek PT				
						38'J JW-W				
						80°				
										24'I
										2-8'I Shd
										2 ML
						10'I By Pass 1 62 10'I Accel				

NURAL MINOR COLLECTOR

K STATE SECONDARY

SYSTEM				TRAFFIC		LINE DIAGRAM	TRAFFIC			PAVEMENT DATA
FED. AID.	FUNCT. CLASS.	HWY. SYS.	HPMS SAMPLE	PRKG. REST.	COM/IND ACCESS		CONTROL	COM/IND ACCESS	PRKG. REST.	

SHA 51.3 - 8 Revised
4.83

MARYLAND STATE HIGHWAY ADMINISTRATION

SR-02
6-19-02
GOOGLE

SERVICE RD
30APR97
AL/RG
STR. I.
AT

GPSSR-98
5 14 98
BB/SS

ROAD INVENTORY SHEET

Party Chief G. DAVIS
Recorder G. WILLIAMS
Assistant
Map No./Dir. J-13 / 5
State Coordinates 952-220

Road No. MD 2M
Road Name ~~SERVICE RD~~
County CALVERT
Date 7/8/93
Sheet No. 1 OF 1

TRAFFIC CODES
TRAFFIC CONTROLS: STOP SIGN=SS, TRAFFIC LIGHT=T.L., FLASHING RED BALL=F.R.

TRAFFIC CODES
PARKING RESTRICTIONS: A.M. PEAK, P.M. PEAK, A.M./P.M. PEAK, NO PARKING ANYTIME=N.P., COMM/IND. ACCESS=E

SYSTEM				TRAFFIC		LINE DIAGRAM	TRAFFIC			PAVEMENT DATA
FED. AID.	FUNCT CLASS.	HWY. SYS.	HPMS SAMPLE	PRKG. REST.	COM/IND. ACCESS		CONTROL	COM/IND. ACCESS	PRKG. REST.	
						ROAD 0.10 END				
										22'I 2UNL
						0.04				
						90° 0.03				34'I 2UNL
						MD 0.00 24				

NON FR RURAL LOCAL / STATE SECONDARY

SYSTEM				TRAFFIC		LINE DIAGRAM	TRAFFIC			PAVEMENT DATA
FED. AID.	FUNCT. CLASS.	HWY. SYS.	HPMS SAMPLE	PRKG. REST.	COM/IND ACCESS		CONTROL	COM/IND ACCESS	PRKG. REST.	

SHA 51.3 - 8 Revised
4.83

MARYLAND STATE HIGHWAY ADMINISTRATION

SR-02
6-18-02
GD/RI

24 APR 97
AL/RL
STR. I.
A - T
GPSSR-98
5.14.98
BB/SS

ROAD INVENTORY SHEET

Party Chief	G. DAVIS	Road No.	MD 2N
Recorder	G. WILLIAMS	Road Name	(ENT TO CALVERT CLIFFS)
Assistant		County	CALVERT
Map No./Dir.	J-13 / E	Date	7/7/93
State Coordinates	952-220	Sheet No.	1 OF 1

TRAFFIC CODES
TRAFFIC CONTROLS: STOP SIGN=SS, TRAFFIC LIGHT=T.L., FLASHING RED BALL=F.R.

TRAFFIC CODES
PARKING RESTRICTIONS: A.M. PEAK, P.M. PEAK, A.M./P.M. PEAK, NO PARKING ANYTIME=N.P., COMM/IND. ACCESS=E

SYSTEM: FED. AID.	SYSTEM: FUNCT. CLASS.	SYSTEM: HWY. SYS.	SYSTEM: HPMS SAMPLE	TRAFFIC: PRKG. REST.	TRAFFIC: COM/IND. ACCESS	LINE DIAGRAM	TRAFFIC: CONTROL	TRAFFIC: COM/IND. ACCESS	TRAFFIC: PRKG. REST.	PAVEMENT DATA
						PRIVATE RD				
						011				
										48' I ON
										TAPER TO 24' I
										9' I SHDRT
										2 ML
NON FA	RURAL LOCAL	STATE SECONDARY				008				
						PT 006				
						30°				26' I
						PC 002				5' I SHDRT
										2 ML
						SPUR: .02/16' I PT. SPUR				
						MD 000 24	SS			
						MD 765-N				

SYSTEM				TRAFFIC		LINE DIAGRAM	TRAFFIC			PAVEMENT DATA
FED. AID.	FUNCT. CLASS.	HWY. SYS.	HPMS SAMPLE	PRKG. REST.	COM/IND ACCESS		CONTROL	COM/IND ACCESS	PRKG. REST.	

SHA 51.3 - 8 Revised
4.83

MARYLAND STATE HIGHWAY ADMINISTRATION

SR-02
6-18-02
GD/RI

24APR97
AL/RL
STR. I
A-T

GPSSR-98
5.1498
BB/SS

ROAD INVENTORY SHEET

Party Chief G. DAVIS
Recorder G. WILLIAMS
Assistant
Map No./Dir. I-13 / W
State Coordinates 940-238

Road No. MD 2Ø
Road Name DAVID GRAY RD
County CALVERT
Date 7/8/93
Sheet No. 1 OF 1

TRAFFIC CODES

TRAFFIC CONTROLS: STOP SIGN=SS, TRAFFIC LIGHT=T.L., FLASHING RED BALL=F.R.

TRAFFIC CODES

PARKING RESTRICTIONS: A.M. PEAK, P.M. PEAK, A.M./P.M. PEAK, NO PARKING ANYTIME=N.P., COMM/IND. ACCESS=E

SYSTEM				TRAFFIC		LINE DIAGRAM	TRAFFIC			PAVEMENT DATA
FED. AID.	FUNCT CLASS.	HWY. SYS.	HPMS SAMPLE	PRKG. REST.	COM/IND. ACCESS		CONTROL	COM/IND. ACCESS	PRKG. REST.	
						DAVID GRAY RD — KINGSBERRY CT				
						MD 004 2D				
										24'I
										2-18'6 SHD
										2 UNL
						MD 000 2				

↑ MIN FA
↑ RURAL LOCAL
↓ STATE SECONDARY

SYSTEM				TRAFFIC		LINE DIAGRAM	TRAFFIC			PAVEMENT DATA
FED. AID.	FUNCT. CLASS.	HWY. SYS.	HPMS SAMPLE	PRKG. REST.	COM/IND ACCESS		CONTROL	COM/IND ACCESS	PRKG. REST.	

SHA 51.3 - 8 Revised 4.83

SR-02
& 18-02
GD/RI

MARYLAND STATE HIGHWAY ADMINISTRATION

ROAD INVENTORY SHEET CO 670

Party Chief G. DAVIS
Recorder G. WILLIAMS
Assistant REWRITTEN WS 12-21-99
Map No./Dir. J 13 / W
State Coordinates 954-216

Road No. MD 2 P
Road Name NURSERY RD / WHITE SANDS DR
County CALVERT
Date 7-7-93
Sheet No. 1 OF 1

TRAFFIC CODES
TRAFFIC CONTROLS: STOP SIGN-SS, TRAFFIC LIGHT=T.L., FLASHING RED BALL=F.R.

TRAFFIC CODES
PARKING RESTRICTIONS: A.M. PEAK, P.M. PEAK, A.M./P.M. PEAK, NO PARKING ANYTIME=N.P., COMM/IND. ACCESS=E

SYSTEM: FUNCT CLASS	SYSTEM: HWY. SYS	SYSTEM: HPMS SAMPLE	TRAFFIC: PERG. REST.	TRAFFIC: COM/IND ACCESS	LINE DIAGRAM	TRAFFIC: CONTROL	TRAFFIC: COM/IND ACCESS	TRAFFIC: PERG. REST.	PAVEMENT DATA
					STOCK DR				
					PT OP 630 0 21				
					45° SAILBOAT LA (HERON LA)				
					PC CO 853 0 18 CO 854				20' I
									2 ML
RURAL MINOR COLLECTOR					0 14 25 MPH				
					WHITE SANDS RD				
					SHALLOW LA EBBTIDE LA				
					CO 828 0 12 CO 855 PT				
					MD 2 P				22' I I
					30°				2-8' SHD
					0 06				2 ML
					PC				
STATE SECONDARY									
					MD 0 04 2	SS			
									24' I
									2-10' I SHD
RURAL LOCAL									2 ML
					NURSERY RD				
					NURSERY RD				
					MD 0 00 765-P	SS			
					CO 670				

COUNTY _____ ROAD NO. _____ PAGE ___ OF ____

SYSTEM				TRAFFIC		LINE DIAGRAM	TRAFFIC				PAVEMENT DATA
FUNCT CLASS	HWY SYS	NPMS SAMPLE		PKG. REST	COM/IND ACCESS		COM/IND	COM/IND ACCESS	PKG. REST.		

SHA 51.3 - 8 Revised
4.83

MARYLAND STATE HIGHWAY ADMINISTRATION

ROAD INVENTORY SHEET

SR-02
6-18-02
GD/RI

Service Rd
29APR97
AL/RL
STR. I,
A-T
GPSSR-98
5.15.98
BB/SS

Party Chief G. DAVIS
Recorder G. WILLIAMS
Assistant
Map No./Dir. J-13 / W
State Coordinates 961-205

Road No. MD 2-Q
Road Name ~~FRUIT RD~~
County CALVERT
Date 7/7/93
Sheet No. 1 OF 1

TRAFFIC CODES
TRAFFIC CONTROLS: STOP SIGN=SS, TRAFFIC LIGHT=T.L., FLASHING RED BALL=F.R.

TRAFFIC CODES
PARKING RESTRICTIONS: A.M. PEAK, P.M. PEAK, A.M./P.M. PEAK, NO PARKING ANYTIME=N.P., COMM/IND. ACCESS=E

SYSTEM				TRAFFIC		LINE DIAGRAM	TRAFFIC			PAVEMENT DATA
FED. AID.	FUNCT CLASS.	HWY. SYS.	HPMS SAMPLE	PRKG. REST.	COM/IND. ACCESS		CONTROL	COM/IND. ACCESS	PRKG. REST.	
						PROPOSED				
						MD 006 24	SS			24'I 2-10'ISHD 2ML
						(HQ TRUEMAN RD) MD 000 765-Q	SS			
						ENT TO CALVERT CLIFFS STATE PARK 4 SR 5				

NON FR
RURAL LOCAL
STATE SECONDARY

SYSTEM				TRAFFIC		LINE DIAGRAM	TRAFFIC			PAVEMENT DATA
FED. AID.	FUNCT. CLASS.	HWY. SYS.	HPMS SAMPLE	PRKG. REST.	COM/IND ACCESS		CONTROL	COM/IND ACCESS	PRKG. REST.	

MD 2 R

Calvert County

UNASSIGNED

NOW

Part of MD 497

COVE POINT RD

SHA 51.3 - 8 Revised
4.83

MARYLAND STATE HIGHWAY ADMINISTRATION

ROAD INVENTORY SHEET

Service Rd
GASSR-98
5.15.98
BB/SS
96-35T
BB/MG
1-22-97
A-T
27APR97
AL/RL
STR. I
A-T

Party Chief	G. DAVIS	Road No.	MD 2S
Recorder	G. WILLIAMS	Road Name	[illegible]
Assistant		County	CALVERT
Map No./Dir.	J-13 / N	Date	7/7/93
State Coordinates	960-198	Sheet No.	1 OF 1

SR-02
6-19-02
GD/RI

TRAFFIC CODES
TRAFFIC CONTROLS: STOP SIGN=S.S., TRAFFIC LIGHT=T.L., FLASHING RED BALL=F.R.

TRAFFIC CODES
PARKING RESTRICTIONS: A.M. PEAK, P.M. PEAK, A.M./P.M. PEAK, NO PARKING ANYTIME=N.P., COMM/IND. ACCESS=E

SYSTEM: FED. AID.	SYSTEM: FUNCT CLASS.	SYSTEM: HWY. SYS.	SYSTEM: HPMS SAMPLE	TRAFFIC: PRKG. REST.	TRAFFIC: COM/IND. ACCESS	LINE DIAGRAM	TRAFFIC: CONTROL	TRAFFIC: COM/IND. ACCESS	TRAFFIC: PRKG. REST.	PAVEMENT DATA
NON FA	RURAL LOCAL	STATE SECONDARY				ROAD END				
						0.15				
						2-4				
						(MYSTIC LA)				
						0.05 MD 2Y				20'I 2UML
						MD				
						0.00				
						ROAD END				

SYSTEM				TRAFFIC		LINE DIAGRAM	TRAFFIC			PAVEMENT DATA
FED. AID.	FUNCT. CLASS.	HWY. SYS.	HPMS SAMPLE	PRK.G. REST.	COM/IND ACCESS		CONTROL	COM/IND ACCESS	PRK.G. REST.	

SHA 51.3 - 8 Revised
4.83

MARYLAND STATE HIGHWAY ADMINISTRATION

SR-02
6-19-02
GD/RI

ROAD INVENTORY SHEET

CO 121

Party Chief G. DAVIS
Recorder G. WILLIAMS
Assistant REWRITTEN 12-21-99 WS
Map No./Dir. J 13 / SW
State Coordinates 959-96

Road No. MD 2T
Road Name COSTER RD
County CALVERT
Date 7-7-93
Sheet No. 1 OF 1

TRAFFIC CODES
TRAFFIC CONTROLS: STOP SIGN-SS, TRAFFIC LIGHT=T.L., FLASHING RED BALL=F.R.

TRAFFIC CODES
PARKING RESTRICTIONS: A.M. PEAK, P.M. PEAK, A.M./P.M. PEAK, NO PARKING ANYTIME=N.P., COMM/IND. ACCESS=E

SYSTEM				TRAFFIC		LINE DIAGRAM	TRAFFIC			PAVEMENT DATA
FUNCT CLASS	HWY. SYS	HPMS SAMPLE	PEAK RESTR.	COMM/IND ACCESS			CONTROL	COMM/IND ACCESS	PEAK RESTR.	
RURAL LOCAL	STATE SECONDARY				PT	0 43				
						BAFFORD RD / CO 220				
						0 37				22'I
										2ML
						0 31				X
					85°					
						CO 121				
						0 28				
						MD 2T				
					PC	0 22				
										22'I
						0 01 30 MPH				2-10'I SHD
										2ML
						COSTER-MILLBRIDGE RD / MD 2 U				
						0 00	SS			
						MILLBRIDGE RD / MD 2 N				

COUNTY _____ ROAD NO. _____ PAGE ___ OF ___

SYSTEM				TRAFFIC		LINE DIAGRAM	TRAFFIC				PAVEMENT DATA
FUNCT CLASS	HWY SYS	HPMS SAMPLE		PREG. REST.	COMM/IND ACCESS		CONTROL	COMM/IND ACCESS	PREG. REST.		

SHA 51.3 - 8 Revised
4.83

MARYLAND STATE HIGHWAY ADMINISTRATION

SR-02
6-19-02
GD/RI

29 APR 97
AL/RL
STR. I

ROAD INVENTORY SHEET

GPSSR-98
5.15.98
BB/SS

Party Chief	G. DAVIS	Road No.	MD 2U
Recorder	G. WILLIAMS	Road Name	COSTER-MILLBRIDGE RDS
Assistant		County	CALVERT
Map No./Dir.	J-13 /N	Date	7/7/93
State Coordinates	958-195	Sheet No.	1 OF 1

TRAFFIC CODES
TRAFFIC CONTROLS: STOP SIGN=S.S., TRAFFIC LIGHT=T.L., FLASHING RED BALL=F.R.

TRAFFIC CODES
PARKING RESTRICTIONS: A.M. PEAK, P.M. PEAK, A.M./P.M. PEAK, NO PARKING ANYTIME=N.P., COMM/IND. ACCESS=E

SYSTEM: FED. AID.	SYSTEM: FUNCT. CLASS.	SYSTEM: HWY. SYS.	SYSTEM: HPMS SAMPLE	TRAFFIC: PRKG. REST.	TRAFFIC: COM/IND. ACCESS	LINE DIAGRAM	TRAFFIC: CONTROL	TRAFFIC: COM/IND. ACCESS	TRAFFIC: PRKG. REST.	PAVEMENT DATA
						COSTER RD — MILLBRIDGE RD				
						MD 2T — 0.14 — MD 2Z				
							FR			
						MD — 0.11 — 2	SS			
						RTL				
						0.08				24'I
										2-10'I SHD
										2ML
						MD — 0.00 — 765-Q				

NON FA
URBAN LOCAL
STATE SECONDARY

SYSTEM				TRAFFIC		LINE DIAGRAM	TRAFFIC			PAVEMENT DATA
FED. AID.	FUNCT. CLASS.	HWY. SYS.	HPMS SAMPLE	PRKG. REST.	COM/IND ACCESS		CONTROL	COM/IND ACCESS	PRKG. REST.	

SR-02
6-18-02
GD/RI

SHA 51.3 - 8 Revised
4.83

MARYLAND STATE HIGHWAY ADMINISTRATION

ROAD INVENTORY SHEET

98-Ex #1 ST

Party Chief SS
Recorder RB
Assistant
Map No./Dir. J-13 / N
State Coordinates 955-188

Road No. MD 2V
Road Name Dowell Rd
County Calvert
Date 1-25-99
Sheet No. 1 OF 1

TRAFFIC CODES
TRAFFIC CONTROLS: STOP SIGN-SS, TRAFFIC LIGHT=T.L., FLASHING RED BALL=F.R.

TRAFFIC CODES
PARKING RESTRICTIONS: A.M. PEAK, P.M. PEAK, A.M./P.M. PEAK, NO PARKING ANYTIME=N.P., COMM/IND. ACCESS=E

SYSTEM				TRAFFIC		LINE DIAGRAM	TRAFFIC			PAVEMENT DATA
FUNCT CLASS	HWY. SYS.	HPMS SAMPLE		PREG. REST.	COM/IND ACCESS		CONTROL	COM/IND ACCESS	PREG. REST.	
Non FA	Urban Collector	State Secondary				MD 2 AC MONTICELLO DR				
						MD 03 2				2-13'I 6'J Med 2-3'I shd out J C-C IN 2 mL
						Solomons Island Rd S				
						MD 765 R 000 MD 765 Q				
						Dowell Rd 110 CO				

COUNTY _____ ROAD NO. _____ PAGE ___ OF ____

SYSTEM				TRAFFIC		LINE DIAGRAM	TRAFFIC				PAVEMENT DATA
FUNCT. CLASS	HWY SYS	HPMS SAMPLE		PKG. REST.	COM/IND ACCESS		CONTROL	COM/IND ACCESS	PKG. REST.		

SHA 51.3 - 8 Revised
4.83

MARYLAND STATE HIGHWAY ADMINISTRATION

SR-02
6-19-02
GD/RI

29APR97
AL/RL
STR. I
A-T
GPSSR-98
5.15.98
BB/SS

ROAD INVENTORY SHEET

Party Chief	G. DAVIS	Road No.	MD 2W
Recorder	G. WILLIAMS	Road Name	CRESTON LANE
Assistant		County	CALVERT
Map No./Dir.	J-13 / W	Date	7/2/93
State Coordinates	954-185	Sheet No.	1 OF 1

TRAFFIC CODES
TRAFFIC CONTROLS: STOP SIGN=S.S., TRAFFIC LIGHT=T.L., FLASHING RED BALL=F.R.

TRAFFIC CODES
PARKING RESTRICTIONS: A.M. PEAK, P.M. PEAK, A.M./P.M. PEAK, NO PARKING ANYTIME=N.P., COMM/IND. ACCESS=E

SYSTEM: FED. AID.	SYSTEM: FUNCT. CLASS.	SYSTEM: HWY. SYS.	SYSTEM: HPMS SAMPLE	TRAFFIC: PRKG. REST.	TRAFFIC: COM/IND. ACCESS	LINE DIAGRAM	TRAFFIC: CONTROL	TRAFFIC: COM/IND. ACCESS	TRAFFIC: PRKG. REST.	PAVEMENT DATA
						CRESTON LANE				
						MD 0 03 765-X				
NON FA	RURAL LOCAL	STATE SECONDARY								24'I
										2-8'I SHD
										2ML
						MD 000 X 2				
						MD 2X				

SYSTEM				TRAFFIC		LINE DIAGRAM	TRAFFIC			PAVEMENT DATA
FED. AID.	FUNCT. CLASS.	HWY. SYS.	HPMS SAMPLE	PRKG. REST.	COM/IND ACCESS		CONTROL	COM/IND ACCESS	PRKG. REST.	

SHA 51.3 - 8 Revised
4.83

99ST EXT #1
Tie Sheet

MARYLAND STATE HIGHWAY ADMINISTRATION

ROAD INVENTORY SHEET

SR-02
-6-18-02
GD/RI

Party Chief GD
Recorder EF
Assistant
Map No./Dir. W / J 13
State Coordinates

Road No. MD 2X CO 76
Road Name NEWTOWN RD
County CALVERT
Date 1-18-00
Sheet No. 2 OF 2

TRAFFIC CODES
TRAFFIC CONTROLS: STOP SIGN-SS, TRAFFIC LIGHT=T.L., FLASHING RED BALL=F.R.

TRAFFIC CODES
PARKING RESTRICTIONS: A.M. PEAK, P.M. PEAK, A.M./P.M. PEAK, NO PARKING ANYTIME=N.P., COMM/IND. ACCESS=E

SYSTEM				TRAFFIC		LINE DIAGRAM	TRAFFIC			PAVEMENT DATA
	FUNCT CLASS	HWY SYS	HPMS SAMPLE	PREG. REST.	COM/IND ACCESS		CONTROL	COM/IND ACCESS	PREG. REST.	
	URBAN LOCAL	STATE SECONDARY				(Solomons Island RD S)				24'I
						MD 0S3 765 R				JC-C
										2ML
						0S2				X
						MD 2X				24'I
										2ML
						0S0				X
						PT				
						0S8				
						75°				16'G
										2UML
						PC				
						0S5				

SHA 51.3 - 8 Revised
4.83

MARYLAND STATE HIGHWAY ADMINISTRATION

ROAD INVENTORY SHEET

96-3 St 29APR97
BB/MG AL/RL
1-22-97 STR. I
A-T

99STEXT#3
GD/EF
1-18-00

GPSSR-98
5.15.98
BB/SS

Party Chief	G. DAVIS	Road No.	(MD 2Y
Recorder	G. WILLIAMS	Road Name	(MYSTIC LA)
Assistant		County	CALVERT
Map No./Dir.	J-13 / NW	Date	7/7/93
State Coordinates	960-197	Sheet No.	1 OF 1

SR-02
6-19-02
GD/RI

TRAFFIC CODES
TRAFFIC CONTROLS: STOP SIGN=SS, TRAFFIC LIGHT=T.L., FLASHING RED BALL=F.R.

TRAFFIC CODES
PARKING RESTRICTIONS: A.M. PEAK, P.M. PEAK, A.M./P.M. PEAK, NO PARKING ANYTIME=N.P., COMM/IND. ACCESS=E

SYSTEM: FED. AID.	SYSTEM: FUNCT CLASS.	SYSTEM: HWY. SYS.	SYSTEM: HPMS SAMPLE	TRAFFIC: PRKG. REST.	TRAFFIC: COM/IND. ACCESS	LINE DIAGRAM	TRAFFIC: CONTROL	TRAFFIC: COM/IND. ACCESS	TRAFFIC: PRKG. REST.	PAVEMENT DATA
NON FA	RURAL LOCAL	STATE SECONDARY				MD 002 2S				
						~~Temporary~~ ~~XX XX~~ ~~0 0T~~				48'I 2UML
						MD 000 2	TL SS			
						(NO CROSSOVER) TO MD 760 99-ex#3 ST				
						(ROUSBY HALL ND) MD 760				

SYSTEM				TRAFFIC		LINE DIAGRAM	TRAFFIC			PAVEMENT DATA
FED. AID.	FUNCT. CLASS.	HWY. SYS.	HPMS SAMPLE	PRKG. REST.	COM/IND ACCESS		CONTROL	COM/IND ACCESS	PRKG. REST.	

51.3 - 8 Revised
4.83

MARYLAND STATE HIGHWAY ADMINISTRATION

ROAD INVENTORY SHEET

SR-02
6-19-02
GD/RI

29 APR 97
AYRL
STR. I.
AT

GPSSR-98
5.15.98
BB/SS

Chief G. DAVIS
r G. WILLIAMS
istant
No./Dir. J-13 / SE
oordinates 153-204

Road No. MD 2Z G73
Road Name MILLBRIDGE RD
County CALVERT
Date 7/7/93
Sheet No. 3 OF 3

SYSTEM			TRAFFIC		LINE DIAGRAM	TRAFFIC			PAVEMENT DATA
	HWY. SYS.	HPMS SAMPLE	PRKG. REST.	COM/IND. ACCESS		CONTROL	COM/IND. ACCESS	PRKG. REST.	
					COSTER RD MD 2T				
					COSTER-MILLBRIDGE RDS				
					MD 2U 194	SS			
					←0.02→				
					MD				22'I
					MD 2Z				2-10'ISHD
					PT 188				2mL
					30°				
					PC 183				
					PT 182				20'I
					40°				2mL
					PC 176				

J-8 Revised

MARYLAND STATE HIGHWAY ADMINISTRATION

ROAD INVENTORY SHEET

Chief	G Davis	Road No.	MD 2Z G73
...er	G. Williams	Road Name	Millbridge Rd
...nt		County	Calvert
No./Dir.	J-13 / SE	Date	7/7/93
Coordinates	953-204	Sheet No.	3 OF 3

HPMS SAMPLE	TRAFFIC PRKG. REST.	TRAFFIC COM/IND. ACCESS	LINE DIAGRAM	TRAFFIC CONTROL	TRAFFIC COM/IND. ACCESS	TRAFFIC PRKG. REST.	PAVEMENT DATA
			COSTER RD MD 2T				
			16				
			COSTER-MILLBRIDGE RDS				
			MD 2U 194	SS			
			←0.02→				
			MD				22' I
							2-10' ISHD
			PT 188				2mL
			30°				
			PC 183				
			PT 182				20' I
			40°				2mL
			PC 176				

98 EX #1 ST
1/25/99
SS/RB

SHA 51.3 - 8 Revised
4.83

MARYLAND STATE HIGHWAY ADMINISTRATION

ROAD INVENTORY SHEET

SR-02
6-19-02
GD/RI

Party Chief SNYDER
Recorder BOOTH
Assistant
Map No./Dir. J13 / N
State Coordinates 955-188

Road No. MD 2AC
Road Name MONTECELLO DR
County CALVERT
Date 1/25/99
Sheet No. 1 OF 1

TRAFFIC CODES
TRAFFIC CONTROLS: STOP SIGN-SS, TRAFFIC LIGHT=T.L., FLASHING RED BALL=F.R.

TRAFFIC CODES
PARKING RESTRICTIONS: A.M. PEAK, P.M. PEAK, A.M./P.M. PEAK, NO PARKING ANYTIME=N.P., COMM/IND. ACCESS=E

SYSTEM: FUNCT CLASS	SYSTEM: HWY. SYS	SYSTEM: HPMS SAMPLE	TRAFFIC: PKG. REST.	TRAFFIC: COM/IND ACCESS
NON FA	State Secondary			
Rural Local				

LINE DIAGRAM

D E
CUL o 39 SAC
(GARNER DR)
PVT o 17
PT o 12
75°
PC o 02
MD o X 00 2
POWELL RD
MD 2V

TRAFFIC: CONTROL	TRAFFIC: COM/IND ACCESS	TRAFFIC: PKG. REST.

PAVEMENT DATA

20'I
2 ML

COUNTY _____ ROAD NO. _____ PAGE ___ OF ___

SYSTEM				TRAFFIC		LINE DIAGRAM	TRAFFIC			PAVEMENT DATA
	FUNCT. CLASS	HWY SYS	HPMS SAMPLE	PRKG. REST.	COM/IND ACCESS		CONTROL	COM/IND ACCESS	PRKG. REST.	

SHA 51.3 - 8 Revised
4.83

MARYLAND STATE HIGHWAY ADMINISTRATION

94-2
11-17-94
GD/TM
SR-02
6-20-02
GD/RI

93-4, -8, -9
BB-AH
10-31-94
94-EX#1
30APR97
AL/RL
STR. I.
GPSS R-98
5.19.98
BB/SS

ROAD INVENTORY SHEET

Party Chief: G. DAVIS
Recorder: G. WILLIAMS
Assistant:
Map No./Dir.: J-13 / N
State Coordinates: 951 - 180

Road No.: MD 4
Road Name: SOLOMONS ISLAND RD
County: CALVERT
Date: 7/8/93
Sheet No.: 1 OF 15

TRAFFIC CODES
TRAFFIC CONTROLS: STOP SIGN=SS, TRAFFIC LIGHT=T, L., FLASHING RED BALL=F, R.

PARKING RESTRICTIONS: A.M. PEAK, P.M. PEAK, A.M./P.M. PEAK, NO PARKING ANYTIME=N.P., COMM/IND. ACCESS=E

SYSTEM				TRAFFIC		LINE DIAGRAM	TRAFFIC			PAVEMENT DATA
FED. AID.	FUNCT CLASS.	HWY. SYS.	HPMS SAMPLE	PRK.G. REST.	COM/IND. ACCESS		CONTROL	COM/IND. ACCESS	PRK.G. REST.	
	FAP 257 NHS	RURAL OTHER PRINCIPAL ARTERIAL	STATE PRIMARY		E					

0.71 = MD 2 @ 1.17
0.67
0.61 NAVAL REC. CNTR.
0.57 0.60 LORE RD Co 205
0.54
0.52
0.50 45 MPH
0.49
0.44
0.00 CALVERT / ST MARY'S — CO. / CO.
0.87
0.15
N. PATUXENT BCH. RD Co. — E. PATUXENT BCH. RD Co.

PATUXENT 28'I, JW-W RIVER

STR #40M

SPUR: 03/22'I, 10'I SHO RT, 6'I SHO LT
SPUR MD 2-6
ACCEL
RTL
SPUR
GW
ISLAND
PT
PC
RS

2-24'I
12'I RT MED
12'I SHO OUT RT
6'I SHO OUT LT
4ML
36'I
2-10'I SHD
3ML
24'I
2-10'I SHD
JCRB RT
2ML
24'J
2-2'J SHD OUT
2ML
J-W-W

SYSTEM				TRAFFIC		TRAFFIC			LINE DIAGRAM	PAVEMENT DATA
FED. AID.	FUNCT. CLASS.	HWY. SYS.	HPMS SAMPLE	PRKG. REST.	COM/IND ACCESS	CONTROL	COM/IND ACCESS	PRKG. REST.		
									NOW PART of MD 2 94-2 ST 11-17-94 GD/TM	
									SEE MD 2	SEE MD 2 INVENTORY
NHS									(MD 2 mp 1.54) Thomas Johnson Rd Fut Rd 0.96 MD 2 0.80 0.76 MD 765-R SEE MD 2 INV.	2-24'I 12'I PT MED 12'I SHD OUT RT 6'I SHD OUT LT 4 ML

SHA 51.3 - 8 Revised
4.83

MARYLAND STATE HIGHWAY ADMINISTRATION

23APR97 AL/RL STR.I.
97-10 ST
2-19-98 BB/AP
01-2 ST
9
16
19
2-21-02 GD/EF

ROAD INVENTORY SHEET

Party Chief GW
Recorder GD
Assistant
Map No./Dir. H-12 /N
State Coordinates

Road No. MD 4
Road Name SOUTHERN MARYLAND BLVD
County CALVERT
Date 7/9/93
Sheet No. 32 OF 46 15

SYSTEM: FED. AID. | FUNCT CLASS. | HWY. SYS. | HPMS SAMPLE
TRAFFIC: PRKG. REST. | COM/IND. ACCESS

LINE DIAGRAM

TRAFFIC: CONTROL | COM/IND. ACCESS | PRKG. REST.

PAVEMENT DATA

TRAFFIC CODES
TRAFFIC CONTROLS: STOP SIGN=SS, TRAFFIC LIGHT=T.L., FLASHING RED BALL=F.R.

TRAFFIC CODES
PARKING RESTRICTIONS: A.M. PEAK, P.M. PEAK, A.M./P.M. PEAK, NO PARKING ANYTIME=N.P., COMM/IND. ACCESS=E

NHS
MAP 259
RUNS OTHER PRINCIPAL ARTERIALS
STATE PRIMARY

28 45
28 44
28 38
28 36
28 32
28 30
28 26
28 24
28 21
28 20
28 17
28 14
28 11

55 MPH
SUNDERLAND P.O.
LOWER MARLBORO RD
MD 262
CHURCH
SOLOMONS IS. RD
MD 2
CROSS-REFERENCE MD 4 MP 28.11 = MD 2 MP 27.57
SEE INV MD 24

2-24'I
4½I SHD OUT RT
11'I SHD OUT LT
2-3'I SHD IN 50'GRS MED
4ML
2-24'I
2-10'I SHD OUT
2-4'I SHD IN
50'GRS MED
4ML GRS MED
4ML
2-24'I
2-10'I SHD OUT
2-4'I SHD IN
38'GRS MED
4ML
SEE INV MD 24

SYSTEM				TRAFFIC		LINE DIAGRAM	TRAFFIC			PAVEMENT DATA
FED. AID.	FUNCT. CLASS.	HWY. SYS.	HPMS SAMPLE	PRKG. REST.	COM/IND ACCESS		CONTROL	COM/IND ACCESS	PRKG. REST.	
~~EAP 259~~ NHS	RURAL OTHER PRINCIPAL ARTERIAL	STATE PRIMARY				29 48				
						12'I ON SHD LTL				
						~~(CLYDE JONES RD)~~				
						29 44 ~~Co 190~~ ABOND.				2-24'I
						DORIS DR ~~PVT RD~~ ~~Co 746~~				2-11'I SHD OUT
						29 41				2-3'I SHD IN
						CO 941				J CB OUT-LT
						12'I ON SHD LTL				50' GRS MED
						29 38				4 ML
						29 37				
										2-24'I
						Busters Lane				2'I SHD OUT RT
						29 34 PVT				11'I SHD OUT LT
										2-3'I SHD IN
										50' GRS MED
										4 ML
						29 28				
						29 25				2-24'I
						RTL 12'I ON SHD LTL				2-11'I SHD OUT
						LORD BALTIMORE DR				2-3'I SHD IN
						Co 381				50' GRS MED
						29 20				4 ML
						12'I ON SHD LTL				
						29 14				
						28 80				
						12'I ON SHD LTL				
						CAMELEER PASS				
						Co 762				2-24'I
						28 75				4'I SHD OUT RT
						12'I ON SHD LTL				11'I SHD OUT LT
						28 68				2-3'I SHD IN
										50' GRS MED
										4 ML

SHA 51.3 - 8 Revised
4.83

MARYLAND STATE HIGHWAY ADMINISTRATION

ROAD INVENTORY SHEET

Party Chief	GD	Road No.	MD 4
Recorder	GW	Road Name	SOUTHERN MARYLAND BLVD
Assistant		County	CALVERT
Map No./Dir.	H-12 /N	Date	7/9/93
State Coordinates		Sheet No.	54 OF 15

TRAFFIC CODES
TRAFFIC CONTROLS: STOP SIGN=SS, TRAFFIC LIGHT=T.L., FLASHING RED BALL=F.R.

TRAFFIC CODES
PARKING RESTRICTIONS: A.M. PEAK, P.M. PEAK, A.M./P.M. PEAK, NO PARKING ANYTIME=N.P., COMM/IND. ACCESS=E

SYSTEM: FED. AID.	SYSTEM: FUNCT CLASS.	SYSTEM: HWY. SYS.	SYSTEM: HPMS SAMPLE	TRAFFIC: PRKG. REST.	TRAFFIC: COM/IND. ACCESS	LINE DIAGRAM	TRAFFIC: CONTROL	TRAFFIC: COM/IND. ACCESS	TRAFFIC: PRKG. REST.	PAVEMENT DATA
~~FAP 259~~ NHS	RURAL OTHER PRINCIPAL ARTERIAL	STATE PRIMARY								

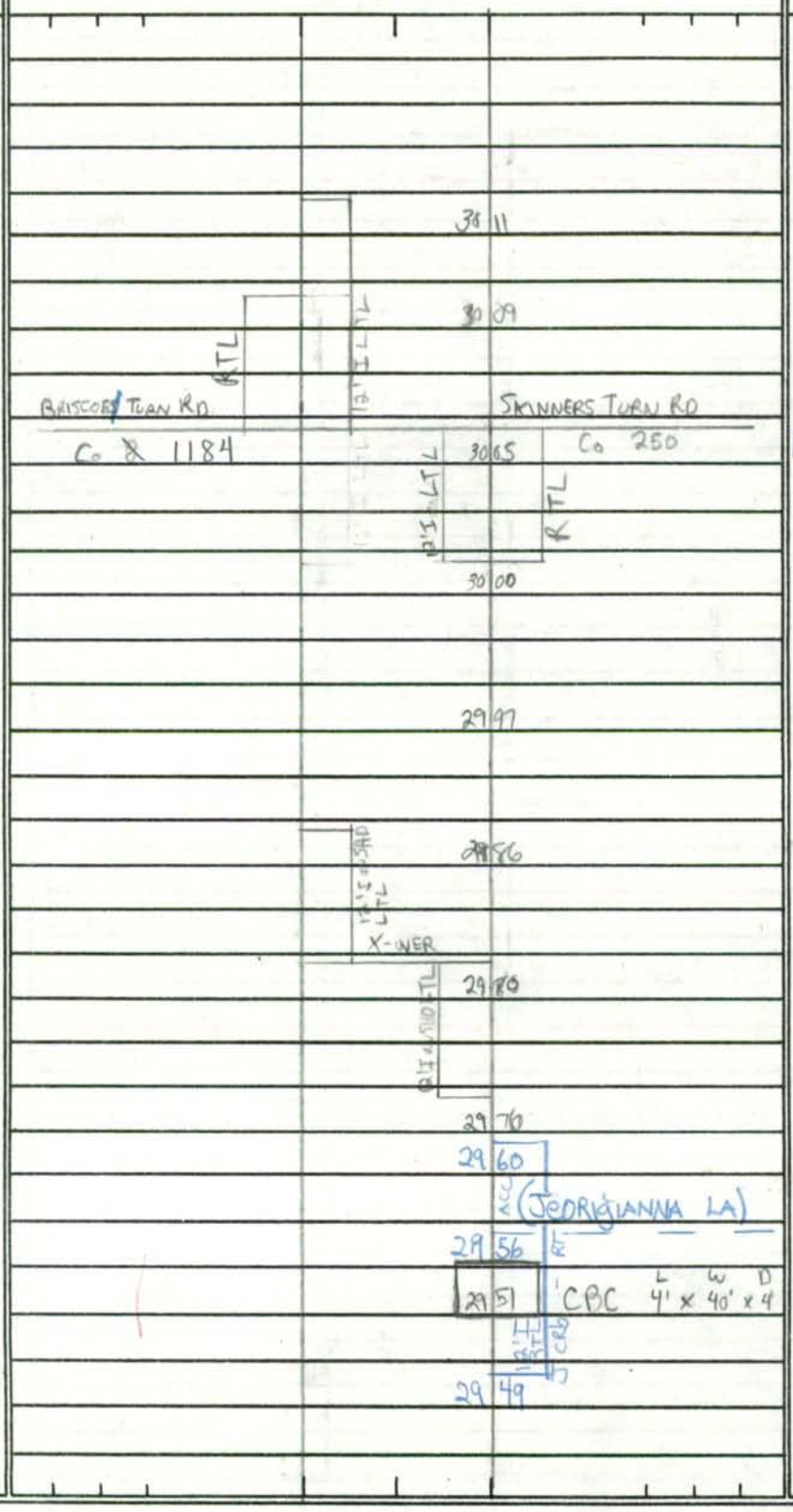

FY

PAVEMENT DATA:
2-24' I
2-10' I SHD OUT
2-4' I SHD IN
50' GRS MED
4mL

X

PAVEMENT DATA:
2-24' I
2' I SHD OUT RT
11' I SHD OUT LT
2-3' I SHD IN
50' GRS MED
4mL

5 OF 15

LINE DIAGRAM

SYSTEM				TRAFFIC		TRAFFIC			PAVEMENT DATA
FED. AID.	FUNCT. CLASS.	HWY. SYS.	HPMS SAMPLE	PRKG. REST.	COM/IND ACCESS	CONTROL	COM/IND ACCESS	PRKG. REST.	
									2-24'I
									2-10'I SHD OUT
									2-4'I SHD IN
									50'GRS MED
									4mL
								X	
									2-24'I
									I CB OUT RT
									10'I SHD OUT LT
									2-4'I SHD IN
									50'GRS MED
									4mL
								X	2-24'I
									4'I SHD OUT RT
									10'I SHD OUT LT
									2-4' SHD IN
									50'GRS MED
									4mL
								X	
									2-24'I SHD
									10'I SHD OUT RT
									10'I SHD OUT LT
									2-4'I SHD IN
									50'GRS MED
									4mL

EAP 259 NHS
RURAL OTHER PRINCIPAL ARTERIAL
STATE PRIMARY

30 68
12'I SHD LT
X-OVER
30 62
12'I SHD LT
30 56
30 54
30 44
12'I LT
X-OVER
30 39
12'I LT
31 34
31 24
NORFOLK DR
30 27 N OP 660
12'I LT CHART SHD
31 17

SHA 51.3 - 8 Revised
4.83

MARYLAND STATE HIGHWAY ADMINISTRATION

ROAD INVENTORY SHEET

Party Chief GD
Recorder BW
Assistant
Map No./Dir. H-12 / N
State Coordinates

Road No. MD 4
Road Name Southern Maryland Blvd
County Calvert
Date 7/12/93
Sheet No. 86 OF 115

TRAFFIC CODES
TRAFFIC CONTROLS: STOP SIGN=SS, TRAFFIC LIGHT=T.L., FLASHING RED BALL=F.R.

TRAFFIC CODES
PARKING RESTRICTIONS: A.M. PEAK, P.M. PEAK, A.M./P.M. PEAK, NO PARKING ANYTIME=N.P., COMM/IND. ACCESS=E

SYSTEM				TRAFFIC		LINE DIAGRAM	TRAFFIC			PAVEMENT DATA
FED. AID.	FUNCT CLASS.	HWY. SYS.	HPMS SAMPLE	PRK.G. REST.	COM/IND. ACCESS		CONTROL	COM/IND. ACCESS	PRK.G. REST.	
										2-24'I
										10'I SHD OUT RT
										3'I SHD OUT LT
										2-4'I SHD IN
										50'GRS MED
										4ML
						3115				
										2-24'I
										10'I SHD OUT RT
										I CB OUT LT
										2-4'I SHD IN
						3103				50'GRS MED
										4ML
						12'I TURN SHD LTL				
						FOWLER RD				
						3098 CO 5				
						RTL				
						12'I TURN SHD LTL				
						3095				
						J CB-RT				
						CALVERT CO. TOURIST INFO. CTR.				2-24'I
						3092				2-12'I SHD OUT
						12'I TURN SHD LTL				2-4'I SHD IN
						RTL				J CB OUT
						CHANEYVILLE RD	TL			4ML
						3086				50'GRS MED
						CO 6				
						RTL				
						12'I TURN SHD LTL				
						RTL				
						3081				
						12'I J CB-RT				
						3078				2-24'I
										2-10'I SHD OUT
										2-4'I SHD IN
						3075				50'GRS MED
										4ML

MAP 259 NHS
RURAL OTHER PRINCIPAL ARTERIAL
STATE PRIMARY

SYSTEM				TRAFFIC		LINE DIAGRAM	TRAFFIC			PAVEMENT DATA
FED. AID.	FUNCT. CLASS.	HWY. SYS.	HPMS SAMPLE	PRKG. REST.	COM/IND ACCESS		CONTROL	COM/IND ACCESS	PRKG. REST.	
FAP 259 NHS	RURAL OTHER PRINCIPAL ARTERIAL	STATE PRIMARY								



2-24' I
10' I SHD OUT RT
5' I SHD OUT LT
2-4' I SHD IN
50' GRS MED
4 mL

2-24' I
10' I SHD OUT RT
3' I SHD OUT LT
2-4' I SHD IN
50' GRS MED
4 mL

2
24' I
2-10' I SHD OUT
2-4' I SHD IN
50' GRS MED
4 mL

2-24' I
10' I SHD OUT RT
3' I SHD OUT LT
2-4' I SHD IN
50' GRS MED
4 mL

SHA 51.3 - 8 Revised
4.83

MARYLAND STATE HIGHWAY ADMINISTRATION

ROAD INVENTORY SHEET

Party Chief	GO	Road No.	MD 4
Recorder	GW	Road Name	SOUTHERN MARYLAND BLVD
Assistant		County	CALVERT
Map No./Dir.	H-12 / N	Date	7/12/93
State Coordinates		Sheet No.	~~9~~ 8 OF ~~16~~ 15

TRAFFIC CODES
TRAFFIC CONTROLS: STOP SIGN=S.S., TRAFFIC LIGHT=T.L., FLASHING RED BALL=F.R.

TRAFFIC CODES
PARKING RESTRICTIONS: A.M. PEAK, P.M. PEAK, A.M./P.M. PEAK, NO PARKING ANYTIME=N.P., COMM/IND. ACCESS=E

SYSTEM: FED. AID. | FUNCT CLASS. | HWY. SYS. | HPMS SAMPLE
TRAFFIC: PRKG. REST. | COM/IND. ACCESS

~~FAR 259~~ NHS
RURAL OTHER PRINCIPAL ANTENIAL
STATE PRIMARY

LINE DIAGRAM

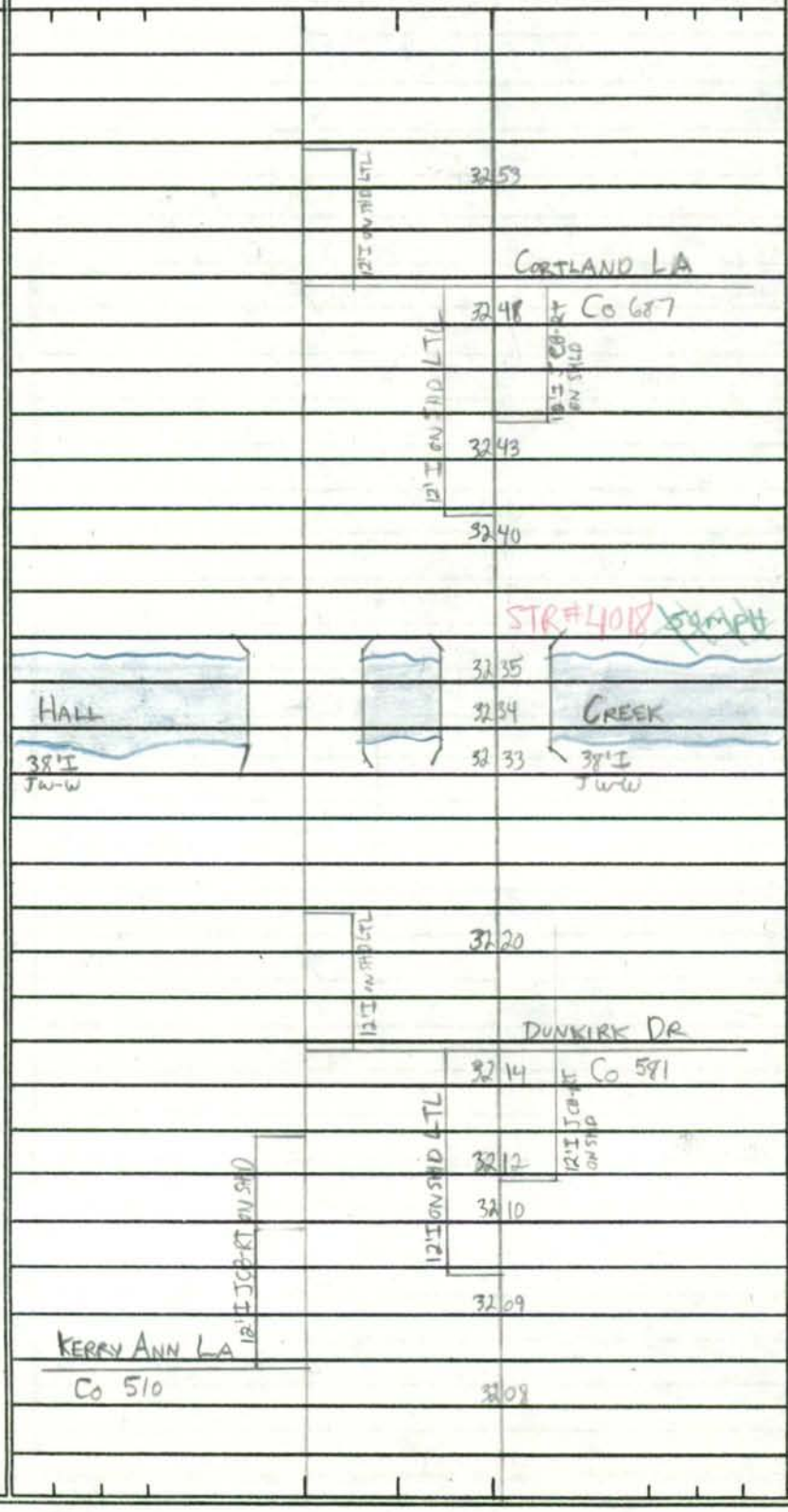

TRAFFIC: CONTROL | COM/IND. ACCESS | PRKG. REST.

PAVEMENT DATA

2-24'I
2-10'I SHD OUT
2-4'I SHD IN
50 GRS MED
4ML

2-24'I
10'I SHD IN RT
4'I SHD IN LT
10'I SHD OUT RT
5'I SHD OUT LT
50' GRS MED
4ML

2-24'I
10'I SHD OUT RT
5'I SHD OUT LT
2-4'I SHD IN
50' GRS MED
4ML

00-94CO
SS/AQ 3-15-01

96-14 Co
BB/MG 1-23-97

97-5 ST BB/AP
2-20-98

9 ~~10~~ OF ~~16~~ 15

LINE DIAGRAM

SYSTEM: FED. AID.	SYSTEM: FUNCT. CLASS.	SYSTEM: HWY. SYS.	SYSTEM: HPMS SAMPLE	TRAFFIC: PRKG. REST.	TRAFFIC: COM/IND ACCESS	LINE DIAGRAM	TRAFFIC: CONTROL	TRAFFIC: COM/IND ACCESS	TRAFFIC: PRKG. REST.	PAVEMENT DATA
~~FAP 259~~ NHS	MINAL OTHER PRINCIPAL ARTERIAL	STATE PRIMARY			E	DUNKIRK V.F.D. — EMER. VEH. ONLY — 33 11 — 2-12' I ON SHD LTL — R TL — 12' I ON SHD LTL — R TL	TL			
						KIRKSVILLE LA — Co 647 — 33 08				
					E	33 02				
					E	DUNKIRK WAY — Co 726 — 32 95 — 12' I J CB-RT ON SHD				2-24' I
										10' I SHD OUT-RT
					E	32 91				12' I SHD OUT LT
										J CB OUT LT
						32 89				2-4' I SHD IN
										65' GRS MED
						32 88				4 ML
					E	Laurian La — Co 999 — 12' I ON SHD LTL — 32 84 APPLE WAY — 32 82 Co 373				
						32 81 — 12' I ON SHD LTL — 12' I J CB-RT ON SHD				
					E	32 ~~81~~ 79				X
						32 77				
					E	32 76				
						PC — 32 74				
						32 72 45 ~~55~~ mph				
						TARA ~~LA~~ DR — Co 822 (00-94CO) — 12' I J CB-RT ON SHD — 32 67				
										2-24' I
										2-10' I SHD OUT
						32 64				2-4' I SHD IN
										50' GRS MED
										4 ML

76
79

SHA 51.3 - 8 Revised
4.83

00-8 ST
SS/AQ
3-15-01

MARYLAND STATE HIGHWAY ADMINISTRATION

ROAD INVENTORY SHEET

Party Chief	GD	Road No.	MD 4
Recorder	GW	Road Name	SOUTHERN MARYLAND BLVD
Assistant		County	CALVERT
Map No./Dir.	H-12 / N	Date	7/12/93
State Coordinates		Sheet No.	~~14~~ 10 OF ~~16~~ 15

TRAFFIC CODES
TRAFFIC CONTROLS: STOP SIGN=SS, TRAFFIC LIGHT=T.L., FLASHING RED BALL=F.R.

TRAFFIC CODES
PARKING RESTRICTIONS: A.M. PEAK, P.M. PEAK, A.M./P.M. PEAK, NO PARKING ANYTIME=N.P., COMM/IND. ACCESS=E

SYSTEM: FED. AID. | FUNCT CLASS. | HWY. SYS. | HPMS SAMPLE
TRAFFIC: PRKG. REST. | COM/IND. ACCESS

NHS
~~FAP 259~~
RURAL OTHER PRINCIPAL ANTERIAL
STATE PRIMARY

LINE DIAGRAM



TRAFFIC: CONTROL	COM/IND. ACCESS	PRKG. REST.	PAVEMENT DATA
			2-24'I
			12'I SHD OUT RT
			JCB-RT
			5'I SHD OUT LT
			2-4'I SHD IN
			10' GRS MED
			4ML
			X
			2-24'I
			2-12'I SHD OUT
E			2-4'I SHD IN
			60' GRS MED
			ON TAPER TO
			10' GRS MED
			JCB-OUT
	E		4ML
			X
TL			2-24'I
			10'I SHD OUT RT
			12'I SHD OUT LT
			JCB OUT LT
			2-4'I SHD IN
			65' GRS MED
			4ML

99-10ST GD
99-11ST EF 1-14-00
CO 97-6 BB/AP
2-20-98
11 OF 15

SYSTEM				TRAFFIC		LINE DIAGRAM	TRAFFIC				PAVEMENT DATA
FED. AID.	FUNCT. CLASS.	HWY. SYS.	HPMS SAMPLE	PRKG. REST.	COM/IND ACCESS		CONTROL	COM/IND ACCESS	PRKG. REST.		

FAP 259 NHS
RURAL OTHER PRINCIPAL ARTERIAL
STATE PRIMARY

Line diagram:

- 34 25 – 12' I JCB RT
- ACC
- 34 23
- 34 12
- 34 00 – 12' I ON SHD LTL
- YELLOW BANK RD, Co 172
- 33 94 – 12' I ON SHD LTL
- 33 85
- 33 73
- 33 72 – 55 MP
- 33 71
- 33 69 – 12' I ACC; 12' I ON SHD LTL; 12' I GTL ON SHD
- 33 68 – (Town Center Blvd)
- Ent to Dunkirk Dist. Park
- 33 67 – Co 1015' – TL
- 33 66 – Co 97-6; 12' I RTL; 12' I ON SHD LTL
- 33 59
- 33 53 – 12' I JCB RT ON SHD
- 33 50 – Ent S.C.
- PT 35°

Access: E, E. Control: E, E.

Pavement data:

- 2-24' I
- 2-10' I SHD OUT
- 2-4' I SHD IN
- 60' GRS MED
- 4 ML
- 2-24' I
- 10' I SHD OUT RT
- 5' I SHD OUT LT
- 2-4' I SHD IN
- 40-60' VAR W/ GRS MED
- 4 ML
- 2-24' I
- 12' I SHD OUT RT
- JCB-RT
- 5' I SHD OUT LT
- 2-4' I SHD IN
- 10' GRS MED
- 4 ML

SHA 51.3 - 8 Revised
4.83

MARYLAND STATE HIGHWAY ADMINISTRATION

ROAD INVENTORY SHEET

01-18 ST
2-21-02
GD/EF

Party Chief	GD	Road No.	MD 4
Recorder	GW	Road Name	SOUTHERN MARYLAND BLVD
Assistant		County	CALVERT
Map No./Dir.	H-12 /N	Date	7/12/93
State Coordinates		Sheet No.	~~13~~ 12 OF ~~16~~ 15

TRAFFIC CODES
TRAFFIC CONTROLS: STOP SIGN=SS, TRAFFIC LIGHT=T.L., FLASHING RED BALL=F.R.

TRAFFIC CODES
PARKING RESTRICTIONS: A.M. PEAK, P.M. PEAK, A.M./P.M. PEAK, NO PARKING ANYTIME=N.P., COMM/IND. ACCESS=E

SYSTEM: FED. AID. | FUNCT CLASS. | HWY. SYS. | HPMS SAMPLE
TRAFFIC: PRKG. REST. | COM/IND. ACCESS

FAP 259 NHS
NUNAL OTHER PRINCIPAL ANTENNAL
STATE PRIMARY

LINE DIAGRAM



TRAFFIC: CONTROL | COM/IND. ACCESS | PRKG. REST.

PAVEMENT DATA

2-24' I
10' I SHD OUT RT
5' I SHD OUT LT
2-4' I SHD IN
46' GRS MED
4 ML

2-24' I
2-10' I SHD OUT
2-4' I SHD IN
60' GRS MED
4 ML

SYSTEM					TRAFFIC	
FED. AID.	FUNCT. CLASS.	HWY. SYS.	HPMS SAMPLE		PRKG. REST.	COM/IND ACCESS
FAP 259 NHS	Rural Other Principal Arterial	State Primary				

LINE DIAGRAM

TRAFFIC			
CONTROL	COM/IND ACCESS	PRKG. REST.	

PAVEMENT DATA

- 2-24' I
- 6' I SHD OUT RT
- 10' I SHD OUT LT
- 2-4' I SHD IN
- 46' GRS MED
- 4 ML

- 2-24' I
- 10' I SHD OUT RT
- 5' I SHD OUT LT
- 2-4' I SHD IN
- 46' GRS MED
- 4 ML

SHA 51.3 - 8 Revised
4.83

MARYLAND STATE HIGHWAY ADMINISTRATION

ROAD INVENTORY SHEET

Party Chief GD
Recorder GW
Assistant
Map No./Dir. 6-12 /N
State Coordinates

Road No. MD 4
Road Name SOUTHERN MARYLAND BLVD
County CALVERT
Date 7/12/93
Sheet No. ~~15~~ 14 OF ~~14~~ 15

TRAFFIC CODES
TRAFFIC CONTROLS: STOP SIGN=SS, TRAFFIC LIGHT=T,L., FLASHING RED BALL=F,R.

TRAFFIC CODES
PARKING RESTRICTIONS: A.M. PEAK, P.M. PEAK, A.M./P.M. PEAK, NO PARKING ANYTIME=N.P., COMM/IND. ACCESS=E

SYSTEM				TRAFFIC		LINE DIAGRAM	TRAFFIC			PAVEMENT DATA
FED. AID.	FUNCT CLASS.	HWY. SYS.	HPMS SAMPLE	PRKG. REST.	COM/IND. ACCESS		CONTROL	COM/IND. ACCESS	PRKG. REST.	
NHS	RURAL PRINCIPAL ARTERIAL	STATE PRIMARY	~~SAP #59~~							~~2~~24'I
										2-10'I SHOULDER
										2-4'I SHD IN
										~~5~~5' GRS MED
										4ML
										X

SYSTEM				TRAFFIC		LINE DIAGRAM	TRAFFIC			PAVEMENT DATA
FED. AID.	FUNCT. CLASS.	HWY. SYS.	HPMS SAMPLE	PRKG. REST.	COM/IND ACCESS		CONTROL	COM/IND ACCESS	PRKG. REST.	

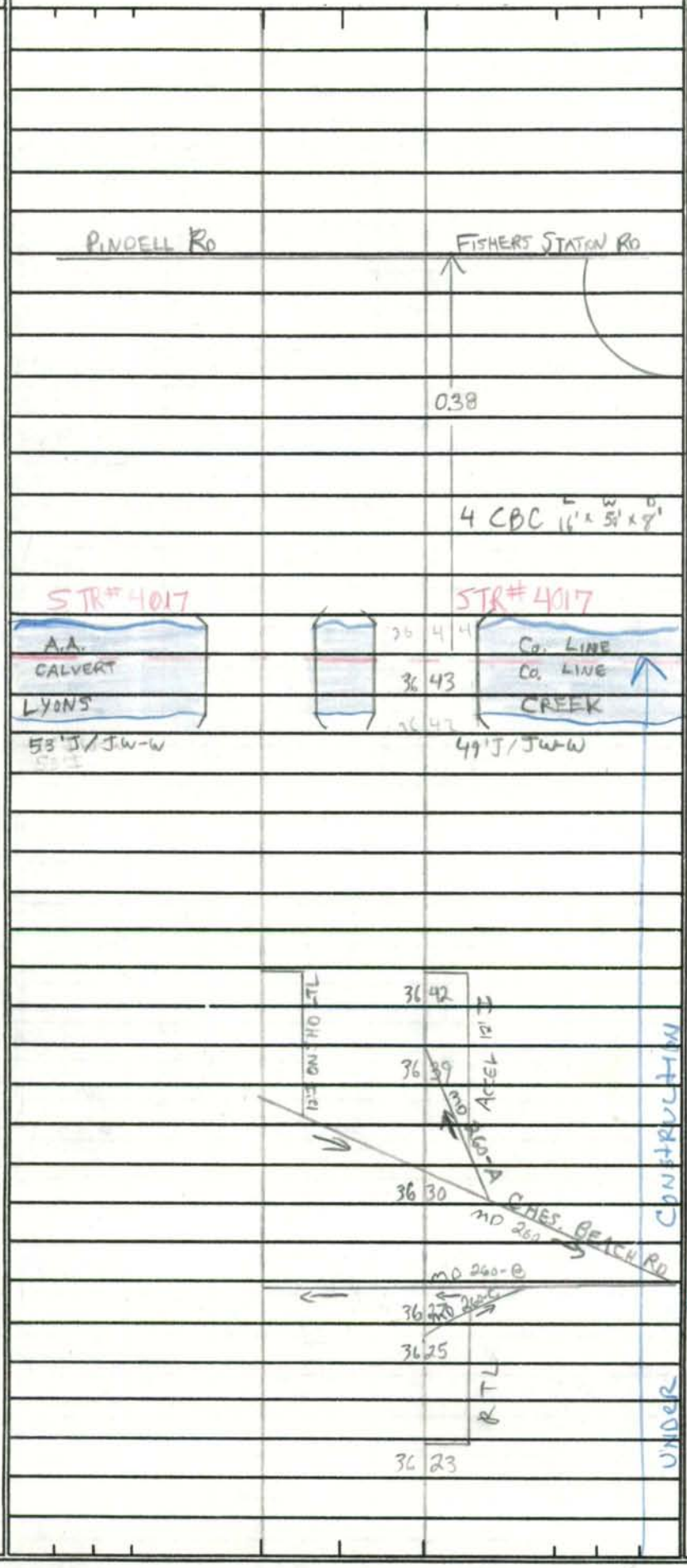

~~FAP 259~~ NHS

RURAL OTHER PRINCIPAL ARTERIAL

STATE PRIMARY

2-24'I

2-10'I SHD OUT

2-4'I SHD IN

65' GRS MED

4 ML

SHA 51.3 - 8 Revised
4.83

MARYLAND STATE HIGHWAY ADMINISTRATION

ROAD INVENTORY SHEET

30 APR 97
AL/RL
STR. I

Party Chief G. DAVIS
Recorder G. WILLIAMS
Assistant
Map No./Dir. J-13 / S
State Coordinates 953-183

Road No. MD 4 SPUR
Road Name
County CALVERT
Date 6/29/93
Sheet No. 1 OF 2

SR-02
6-21-02
GD/RI

TRAFFIC CODES
TRAFFIC CONTROLS: STOP SIGN=SS, TRAFFIC LIGHT=T.L., FLASHING RED BALL=F.R.

TRAFFIC CODES
PARKING RESTRICTIONS: A.M. PEAK, P.M. PEAK, A.M./P.M. PEAK, NO PARKING ANYTIME=N.P., COMM/IND. ACCESS=E

SYSTEM				TRAFFIC		LINE DIAGRAM	TRAFFIC			PAVEMENT DATA
FED. AID.	FUNCT CLASS.	HWY. SYS.	HPMS SAMPLE	PRKG. REST.	COM/IND. ACCESS		CONTROL	COM/IND. ACCESS	PRKG. REST.	
						0+19 90°		E		24'I
										IC-RT
										8' I SHD LT
										2ML
						0+16 2 WAY		E	X	
										24'I
										IC-C
										2ML
						0+09 SPUR TO MD 4 SPUR: 03/22'I 10'I SHO RT 6'I SHO LT ONE WAY			X	
						0+06 PT				
						0+05 30° PATUXENT NAVAL CTR.		E		12' I
										1ML
						0+03 PC				
						MD SOLOMONS ISLAND RD 4 0+00				

LINE DIAGRAM

SYSTEM: FED. AID. | FUNCT. CLASS. | HWY. SYS. | HPMS SAMPLE

TRAFFIC: PRKG. REST. | COM/IND ACCESS

TRAFFIC: CONTROL | COM/IND ACCESS | PRKG. REST.

PAVEMENT DATA

MD 2 SPUR

ENT. TO 0.23 PARKING

55

STR# 4019

MD 4

PATUXENT 0.21 RIVER BR.

50' PILLAR TO GUARDRAIL

18+ V.C.

0.20

24'I

JC-RT

10'I SHD LT

2ML

24'I

IC-RT

8'I SHD LT

2ML

SHA 51.3 - 8 Revised
4.83

SR-02
GPS-SR-98
ST-RI-97
94-21
93-11,12,13,14

MARYLAND STATE HIGHWAY ADMINISTRATION

ROAD INVENTORY SHEET

Party Chief	GD	Road No.	MD 231
Recorder	R.I	Road Name	HALLOWING POINT RD
Assistant		County	CALVERT
Map No./Dir.	I-12 / E	Date	6/18/02
State Coordinates	893-246	Sheet No.	1 OF 10

TRAFFIC CODES
TRAFFIC CONTROLS: STOP SIGN=SS, TRAFFIC LIGHT=T.L., FLASHING RED BALL=F.R.

TRAFFIC CODES
PARKING RESTRICTIONS: A.M. PEAK, P.M. PEAK, A.M./P.M. PEAK, NO PARKING ANYTIME=N.P., COMM/IND. ACCESS=E

SYSTEM: NHS; FUNCT CLASS: Rural Other Principal Arterial; HWY SYS: State Secondary; HPMS SAMPLE

TRAFFIC: PRKG. REST.; COM/IND ACCESS

LINE DIAGRAM

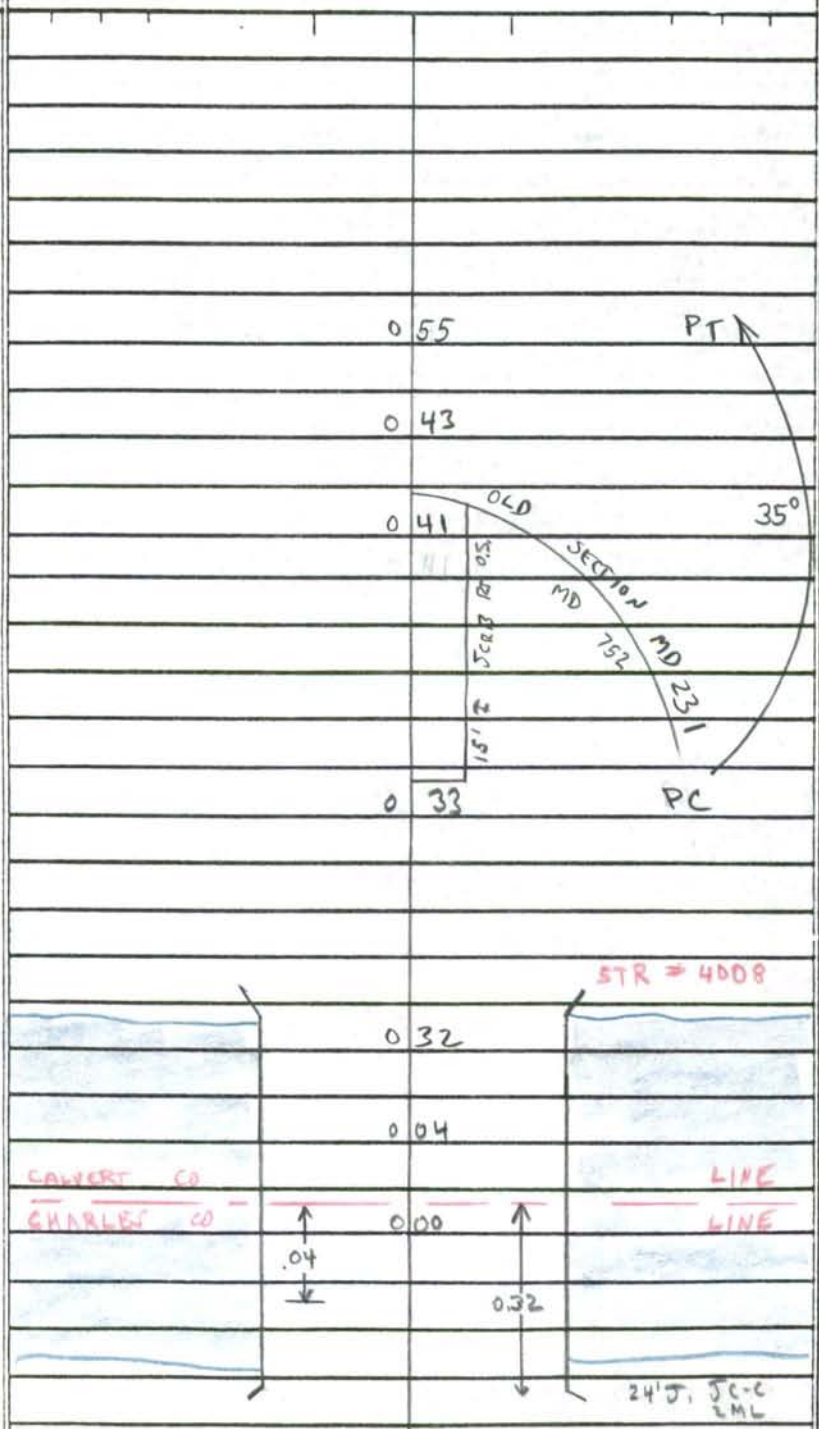

TRAFFIC: CONTROL; COM/IND ACCESS; PRKG. REST.

PAVEMENT DATA

22' I
2-8' I SHD
2 ML

24' J
J C-C
2 ML

94-85T

COUNTY CALVERT ROAD NO. MD 231 PAGE 2 OF 10

SYSTEM				TRAFFIC		LINE DIAGRAM	TRAFFIC			PAVEMENT DATA
	FUNCT CLASS	HWY SYS	HPMS SAMPLE	PRKG REST	COM/IND ACCESS		CONTROL	COM/IND ACCESS	PRKG. REST.	
NHS	Rural Other Principal Arterial State Secondary					1 96 PT				
						40°				
						1 70				
						1 81 PC				
						JIBSAIL DR.				
						CO 1110 1 78				
						SKIPJACK RD SIXES RD				
						CO 378 1 53 CO 54				
						1 48				
						1 41 TRAILER CT.		E		
						(NO NAME				
						1 23 OP 85				
						(SEA GULL BEACH RD)				
						0 70 CO 813				
						10' 4 RTL ON SHD				22' I
										2- 8' I SHD
						0 68				2 ML

SHA 51.3 - 8 Revised
4.83

MARYLAND STATE HIGHWAY ADMINISTRATION

ROAD INVENTORY SHEET

Party Chief GD
Recorder RI
Assistant
Map No./Dir. 1
State Coordinates

Road No. MD 231
Road Name HALLOWING POINT RD
County CALVERT
Date 6/18/02
Sheet No. 3 OF 10

TRAFFIC CODES
TRAFFIC CONTROLS: STOP SIGN-SS, TRAFFIC LIGHT=T.L., FLASHING RED BALL-F.R.

TRAFFIC CODES
PARKING RESTRICTIONS: A.M. PEAK, P.M. PEAK, A.M./P.M. PEAK, NO PARKING ANYTIME-N.P., COMM/IND. ACCESS=I

SYSTEM: FUNCT CLASS; HWY SYS; HPMS SAMPLE
TRAFFIC: PREG. REST.; COMM/IND ACCESS

NHS
Rural Other Principal Arterial
State Secondary

LINE DIAGRAM

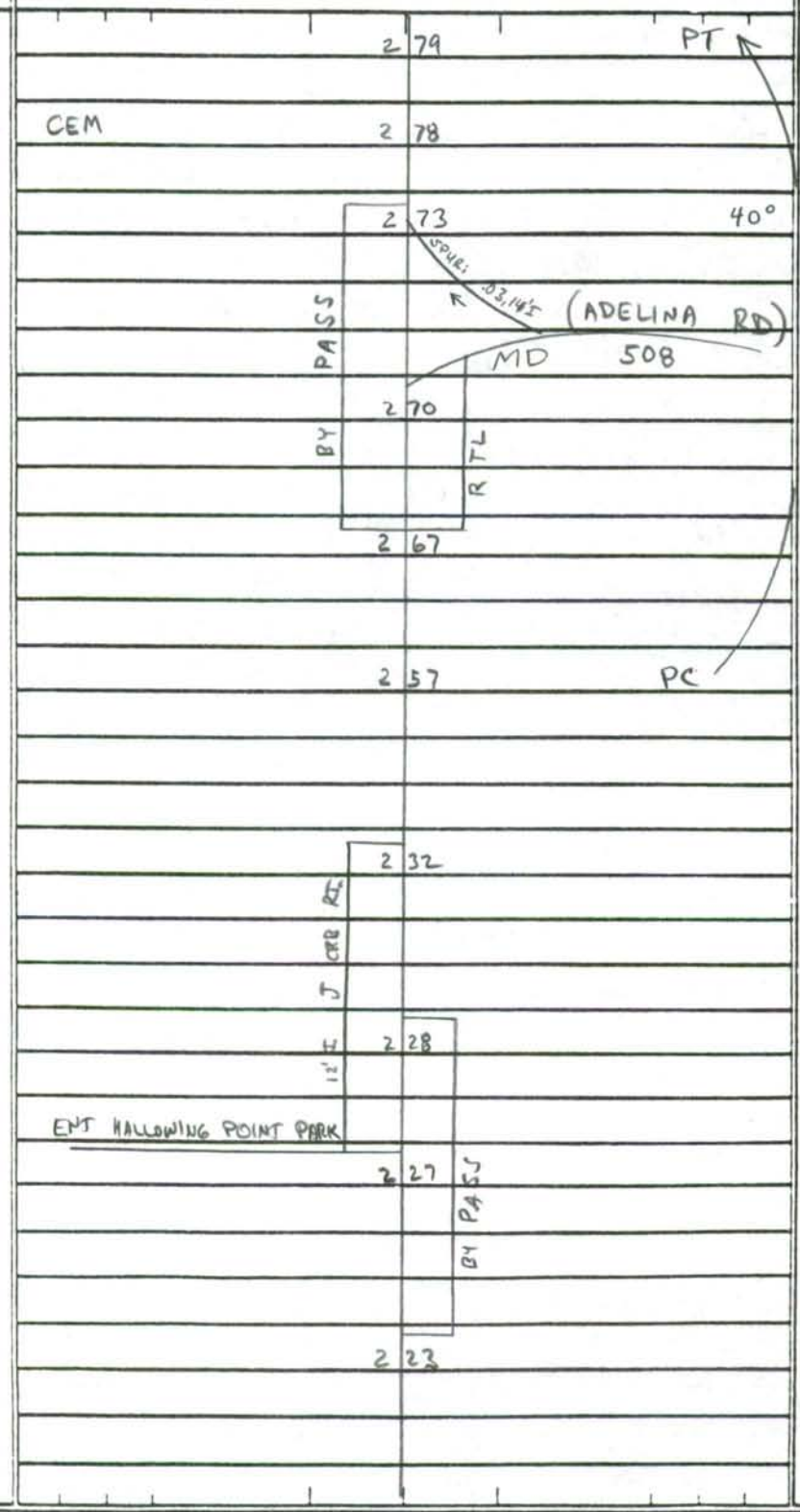

TRAFFIC: CONTROL; COMM/IND ACCESS; PREG. REST.

PAVEMENT DATA
22'I
2-8'I SHD
2ML

00-9ST
00-2ST

COUNTY CALVERT ROAD NO. MD 231 PAGE 4 OF 10

SYSTEM				TRAFFIC		LINE DIAGRAM	TRAFFIC			PAVEMENT DATA
	FUNCT CLASS	HWY SYS	HPMS SAMPLE	PRKG REST	COM/IND ACCESS		CONTROL	COM/IND ACCESS	PRKG. REST.	
NHS	Rural Other Principal Arterial	State Secondary				RTL RT PARK-N-RIDE				
						3 38		E		
						3 36				
						3 34				
					E	3 27				
						3 25 CH		E		
						3 23				
						3 22 CEM		E		
					E	3 19				
						THUNDER HILL DR				
						3 02 CO 1168				
						3 00		E		
						2 88				
						ACCEL RT SPRINGHILL CT				
						2 85 CO 1062				
						RTL 50 MPH				
						2 84				22'I
										2-8'I SHDS
						2 81				2 ML

SHA 51.3 - 8 Revised
4.83

MARYLAND STATE HIGHWAY ADMINISTRATION

ROAD INVENTORY SHEET

Party Chief: GD
Recorder: RI
Assistant:
Map No./Dir.: /
State Coordinates:

Road No.: MD 231
Road Name: HALLOWING POINT RD
County: CALVERT
Date: 6/18/02
Sheet No.: 5 OF 10

TRAFFIC CODES: STOP SIGN=SS, TRAFFIC LIGHT=T.L., FLASHING RED BALL=F.R.

TRAFFIC CODES: PARKING RESTRICTIONS: A.M. PEAK, P.M. PEAK, A.M./P.M. PEAK, NO PARKING ANYTIME=N.P., COMM/IND. ACCESS=E

SYSTEM: NHS; FUNCT CLASS: Rural Other Principal Arterial; HWY SYS: State Secondary; HPMS SAMPLE

TRAFFIC: PRKG. REST.; COM/IND ACCESS: E

LINE DIAGRAM

3 78
10'± LTL
(BARSTOW RD) GERMAN CHAPEL RD
CO 47 3 73 CO 48
10'± LTL
3 66
CEM 3 63
3 53
BY PASS RT CALVERT FAIR DR
3 50 OP 750
JCRD
3 46
3 43 ×
3 40
12'± JCRB RT OR SHD RT L
12'± O.S.

TRAFFIC: CONTROL; COM/IND. ACCESS; PRKG. REST.

PAVEMENT DATA:
22'I
2-8'I SHD
2ML
22'I
2-12'I SHD
2ML
22'I
2-8'I SHD
2ML

SYSTEM				TRAFFIC		LINE DIAGRAM	TRAFFIC			PAVEMENT DATA
	FUNCT. CLASS	HWY SYS	HPMS SAMPLE	PRKG. REST.	COM/IND ACCESS		CONTROL	COM/IND ACCESS	PRKG. REST.	
NHS	Rural Other Principal Arterial	State Secondary								
						PT 4 48				
						WILLIAMS RD CO 207 .01/16' E SPUR 4 35				
						4 33				
						50°				
					E	4 27				
						PC (STAFFORD RD) CO 137 4 17				
					E	BARSTOW P.O. 4 09				
						4 03		E		
						3 99		E		
						HIDDEN SPRING TRAIL				
						3 88 PVT.				22' I
										2-8' I SHDS
										2 ML

SHA 51.3 - 8 Revised
4.83

MARYLAND STATE HIGHWAY ADMINISTRATION

ROAD INVENTORY SHEET

Party Chief: GD
Recorder: RI
Assistant:
Map No./Dir.: /
State Coordinates:

Road No.: MD 231
Road Name: HALLOWING POINT RD
County: CALVERT
Date: 6/18/02
Sheet No.: 7 OF 10

TRAFFIC CODES: TRAFFIC CONTROLS: STOP SIGN-SS, TRAFFIC LIGHT=T.L., FLASHING RED BALL=F.R.

TRAFFIC CODES: PARKING RESTRICTIONS: A.M. PEAK, P.M. PEAK, A.M./P.M. PEAK, NO PARKING ANYTIME-N.P., COMM/IND. ACCESS=F

SYSTEM				TRAFFIC		LINE DIAGRAM	TRAFFIC			PAVEMENT DATA
	FUNCT CLASS	HWY SYS	HPMS SAMPLE	PRKG. REST.	COM/IND ACCESS		CONTROL	COM/IND ACCESS	PRKG. REST.	
NHS	Rural Other Principal Arterial	State Secondary				MASON RD				
						5 02 CO 217				
						TATE RD				
						CO 634 5 00				
						12' I DCRB RT 9.5				
						4 92				
						HELINA DR				
						CO 744 4 87				
						OLD TIME DR				
						CO 772 4 80				22' I
										2-8' I SHD
										2 ML

SYSTEM				TRAFFIC		LINE DIAGRAM	TRAFFIC			PAVEMENT DATA
	FUNCT CLASS	HWY SYS	NPMS SAMPLE	PRKG REST	COM/IND ACCESS		CONTROL	COM/IND ACCESS	PRKG. REST.	
NHS	Rural Other Principal Arterial	State Secondary			E	5 51				42'I
										2-10'I SHD
						(WEST SERVICE RD)				J C-C
						CO 9000 5 50				3 ML
						5 49 SHA GARAGE		E	X	
						RTL				
						5 45				
						0.5 RTL 12'I 5 42 30 MPH				
						PRINCE FREDERICK BLVD				24'I
						CO 1040 5 38				8'I SHD RT
						LTL 12'I				4'I SHD LT
										J C-C
										2 ML
						5 32 PT			X	
						30°				
						5 20 PC				22'I
										2-8'I SHD
										2 ML

97-17

SHA 51.3 - 8 Revised 4.83

MARYLAND STATE HIGHWAY ADMINISTRATION

ROAD INVENTORY SHEET

Party Chief: GD
Recorder: RI
Assistant:
Map No./Dir.: /
State Coordinates:

Road No.: MD 231
Road Name: MALLOWING POINT RD / CHURCH ST
County: CALVERT
Date: 6/18/02
Sheet No.: 9 OF 10

TRAFFIC CODES: TRAFFIC CONTROLS: STOP SIGN-SS, TRAFFIC LIGHT=T.L., FLASHING RED BALL=F.R.

TRAFFIC CODES: PARKING RESTRICTIONS: A.M. PEAK, P.M. PEAK, A.M./P.M. PEAK, NO PARKING ANYTIME-N.P., COMM/IND. ACCESS=E

SYSTEM: FUNCT CLASS / HWY SYS / HPMS SAMPLE — TRAFFIC: PRKG. REST. / COM/IND ACCESS

Non FA — Rural Minor Collector — State Secondary

NHS — Rural Other Principal Arterial

LINE DIAGRAM

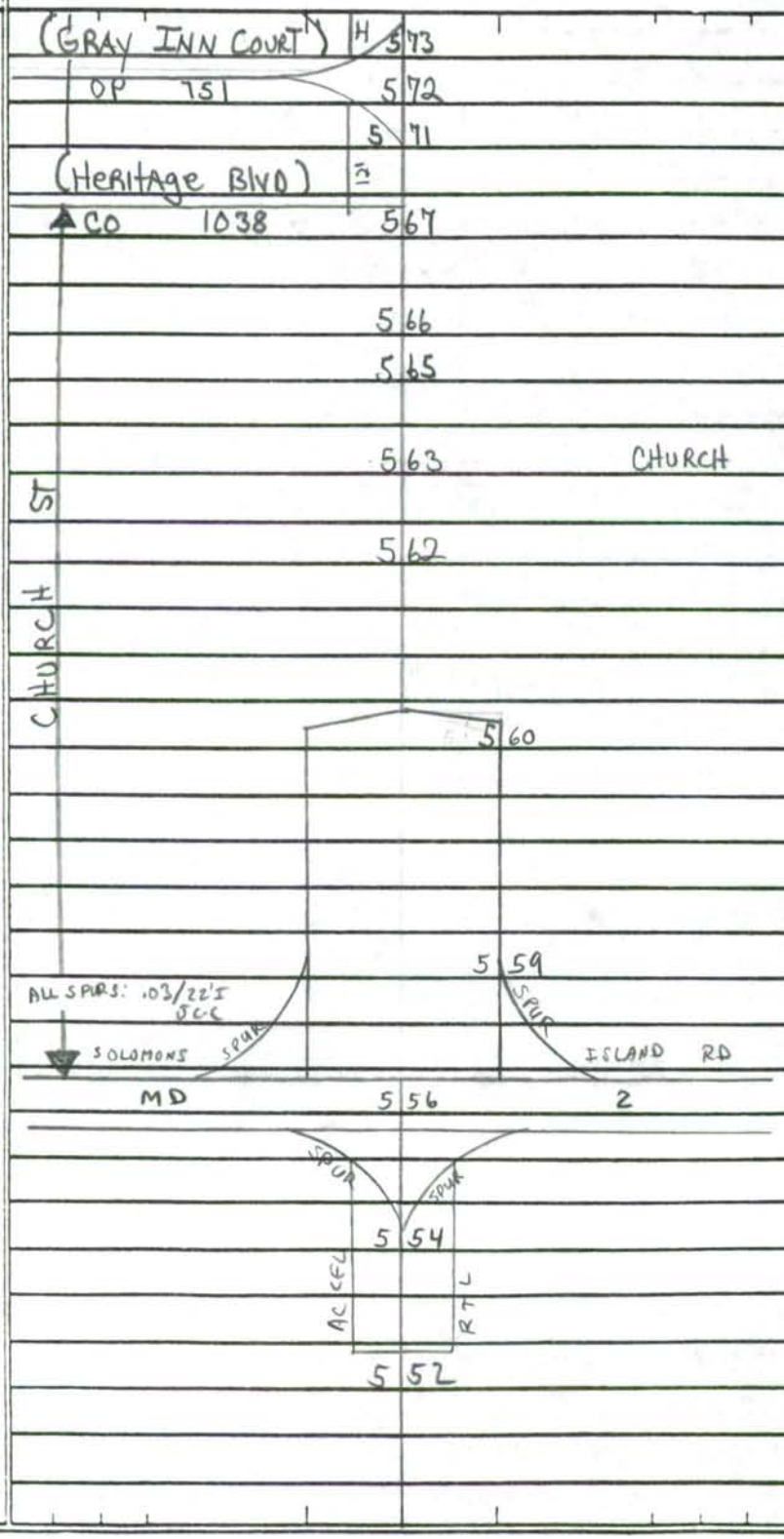

TRAFFIC: CONTROL / COM/IND ACCESS / PRKG. REST.

Control	Com/Ind Access	Prkg. Rest.	Pavement Data
			23'I
			JCRb-LT
			2ML
		X	
			48'I
	4'J SW E		12'I SHD RT
			JC-C
			3ML
		X	
			48'I
			JC-C
			3ML
	E	X	
			2-28'I
			4'J MED
			J C-C
			3 ML
TL		X	
			42'I
			2-10'I SHD
			J C-C
			3ML

SYSTEM				TRAFFIC		LINE DIAGRAM			TRAFFIC			PAVEMENT DATA
	FUNCT. CLASS	HWY SYS	HPMS SAMPLE	PRKG REST	COM/IND ACCESS				CONTROL	COM/IND ACCESS	PRKG. REST.	
						MAIN		ST				
						MD	587	765-A	SS			
NON FA	Rural Minor Collector	State Secondary			E	CHURCH	581					
												23'I
						ST						2ML
							575					
						CHURCH						
							574					23'I
												JCRB LT
												2ML
							JCRB-RT					

SHA 51.3 - 8 Revised
4.83

MARYLAND STATE HIGHWAY ADMINISTRATION

ROAD INVENTORY SHEET

ST Rd GPS 24 APR 97
5-14 98 AL/RL
SS/BB STR. I.
99-18 ST
GD/EF
1-17-00
97-1 ST
2-20-98
BB/AP

Party Chief	AJ.	Road No.	MD 260
Recorder	GW	Road Name	CHESAPEAKE BEACH RD
Assistant		County	CALVERT
Map No./Dir.	[illegible] / E	Date	6/25/93
State Coordinates		Sheet No.	1 OF 10

SR-02
6-20-02
GD/RI

TRAFFIC CODES
TRAFFIC CONTROLS: STOP SIGN=SS, TRAFFIC LIGHT=T.L., FLASHING RED BALL=F.R.

TRAFFIC CODES
PARKING RESTRICTIONS: A.M. PEAK, P.M. PEAK, A.M./P.M. PEAK, NO PARKING ANYTIME=N.P., COMM/IND. ACCESS=E

SYSTEM: FED. AID.	SYSTEM: FUNCT CLASS.	SYSTEM: HWY. SYS.	SYSTEM: HPMS SAMPLE	TRAFFIC: PRKG. REST.	TRAFFIC: COM/IND. ACCESS	LINE DIAGRAM	TRAFFIC: CONTROL	TRAFFIC: COM/IND. ACCESS	TRAFFIC: PRKG. REST.	PAVEMENT DATA
FAP 260	NUNAL MINOR ARTERIAL	STATE SECONDARY		20260000011 (DONUT)		0.62 PERRY WOOD LA; BYPASS LA 22' I; 0.60 RTL; 2000; 0.56				
					2E	0.46				
					E	0.43				
					E	0.40				
					E	0.28				
						0.27 50 mph				
					E	0.22				24'I
										2-8'I SHD
					E	0.21				2ML
						0.20 48" CMP D-10'				
						0.11				
										17'I
										JC-C
										1ML
						0.06				13'I
										5'I SHD RT
										4'I SHD LT
										JC-C
						0.00				1ML

Under Construction

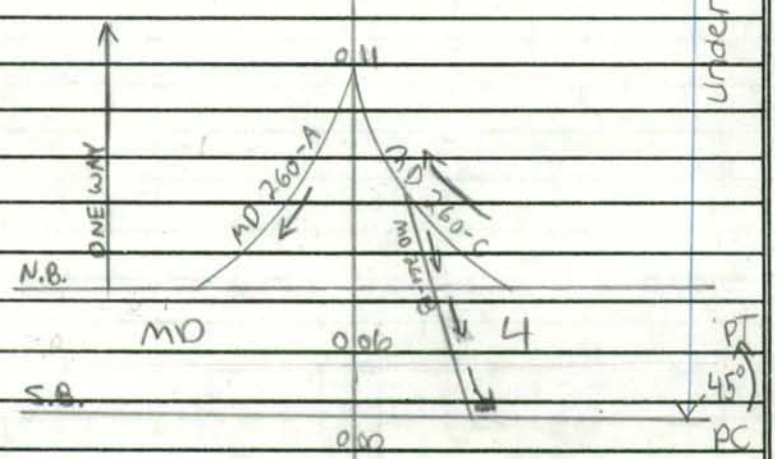

SYSTEM				TRAFFIC		LINE DIAGRAM	TRAFFIC			PAVEMENT DATA
FED. AID.	FUNCT. CLASS.	HWY. SYS.	HPMS SAMPLE	PRKG. REST.	COM/IND ACCESS		CONTROL	COM/IND ACCESS	PRKG. REST.	
FAP 260	NUNAL MINOR ARTERIAL	STATE SECONDARY				JOURNEY DR Co 399 2 00				24' I 2-8' I shd 2 ML
						1 91 ~STRUC # 4007~				
						1 60			X	24' I 2-10' I SHD 2 ML
						1 48				
						RTL JEWELL RD BRICKHOUSE RD Co 249 1 44 Co 3	Fy		X	
						RTL "I"				
						1 40				
						1 00 "I" RTL UNCLE CHARLES SPUR Co 469 0 98				24' I 2-10' F SHD 2 ML
			X			0 77			X	
						RTL SHIELDS DR Co 619 0 73				24' I 2-8' I SHD 2 ML
			DONUT							

SHA 51.3 - 8 Revised
4.83

MARYLAND STATE HIGHWAY ADMINISTRATION

ROAD INVENTORY SHEET

Party Chief: AJ
Recorder: GW
Assistant:
Map No./Dir.: H-12 / E
State Coordinates:

Road No.: MD 260
Road Name: CHESAPEAKE BEACH RD
County: CALVERT
Date: 6/25/93
Sheet No.: 3 OF 10

TRAFFIC CODES
TRAFFIC CONTROLS: STOP SIGN=SS, TRAFFIC LIGHT=T.L., FLASHING RED BALL=F.R.

TRAFFIC CODES
PARKING RESTRICTIONS: A.M. PEAK, P.M. PEAK, A.M./P.M. PEAK, NO PARKING ANYTIME=N.P., COMM/IND. ACCESS=E

SYSTEM: FED. AID.	SYSTEM: FUNCT CLASS.	SYSTEM: HWY. SYS.	SYSTEM: HPMS SAMPLE	TRAFFIC: PRKG. REST.	TRAFFIC: COM/IND. ACCESS	LINE DIAGRAM	TRAFFIC: CONTROL	TRAFFIC: COM/IND. ACCESS	TRAFFIC: PRKG. REST.	PAVEMENT DATA
						SANSBURY RD				
						Co 200				
						0.27				
See A.A. Co.										See A.A. Co.
						ANNE ARUNDEL Co.				
						2.70 Calvert Co.				
FAP 260	NURAL MINOR ARTERIAL	STATE SECONDARY								
						CORNWALL RD				
						Co 216 2.49				
						CHEW'S BRANCH RD				
						2.20 Co 696				
						CRESTWOOD DR				
						2.12 Co 556				
						CEDAR RUN LANE				
						2.05 Co 338				24'±
										2-8'± SHD
										2ML

96-2 ST A-T
BBIMG 1-23-97

SYSTEM				TRAFFIC		LINE DIAGRAM	TRAFFIC			PAVEMENT DATA
FED. AID.	FUNCT. CLASS.	HWY. SYS.	HPMS SAMPLE	PRKG. REST.	COM/IND ACCESS		CONTROL	COM/IND ACCESS	PRKG. REST.	
FAP 260	RURAL MINOR ANTENNAL	STATE SECONDARY			E			E		
										24' I
										2-10' I SHD
										2ML
								E	X	
										48' I ON TAPER TO
										24' I
										12' I SHD RT
										10' I SHD LT
										JC-RT
										2ML
									X	
							TL			
										48' I
										2-7' I SHD
										J-C OUT
										4ML
V	V	V								
see AA Co.										see AA Co

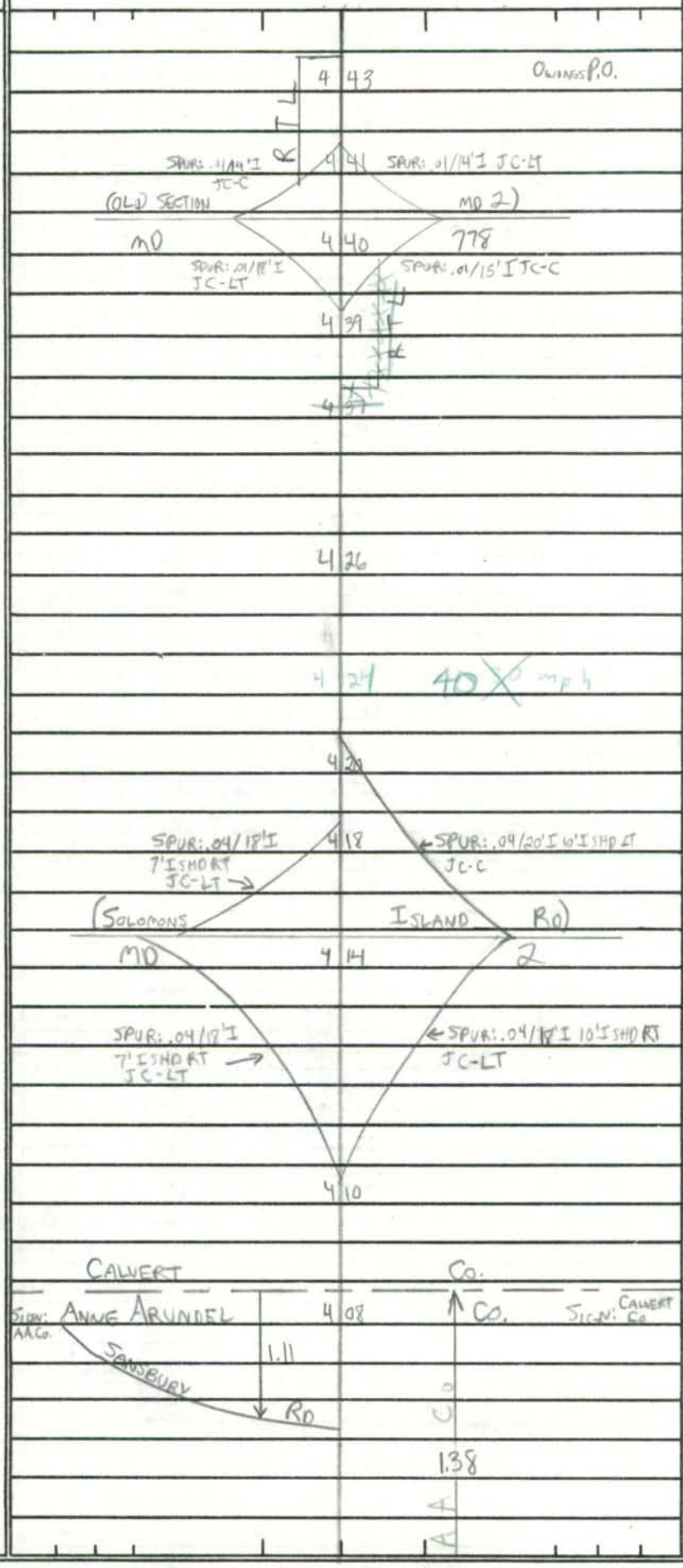

SHA 51.3 - 8 Revised
4.83

MARYLAND STATE HIGHWAY ADMINISTRATION

ROAD INVENTORY SHEET

Party Chief: G. DAVIS
Recorder: G. WILLIAMS
Assistant:
Map No./Dir.: H-12 / E
State Coordinates:

Road No.: MD 260
Road Name: CHESAPEAKE BEACH RD
County: CALVERT
Date: 7/1/93
Sheet No.: 5 OF 10

SYSTEM: FED. AID. | FUNCT CLASS. | HWY. SYS. | HPMS SAMPLE
TRAFFIC: PRK.G. REST. | COM/IND. ACCESS

TRAFFIC CODES
TRAFFIC CONTROLS: STOP SIGN=SS, TRAFFIC LIGHT=T.L., FLASHING RED BALL=F.R.

TRAFFIC CODES
PARKING RESTRICTIONS: A.M. PEAK, P.M. PEAK, A.M./P.M. PEAK, NO PARKING ANYTIME=N.P., COMM/IND. ACCESS=E

FAP 260
RURAL MINOR ARTERIAL
STATE SECONDARY

LINE DIAGRAM

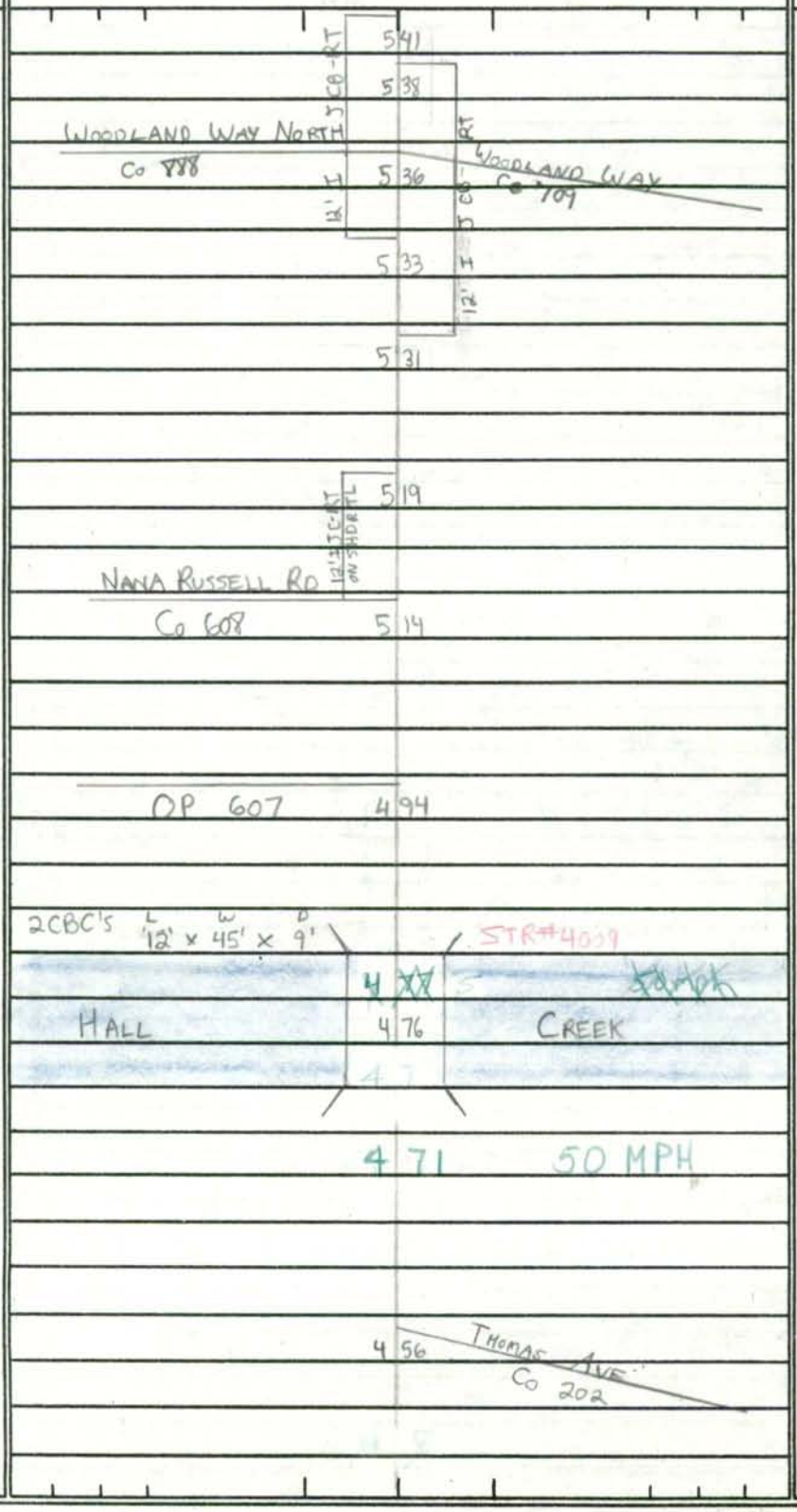

TRAFFIC: CONTROL | COM/IND. ACCESS | PRK.G. REST.

PAVEMENT DATA
24' I
2-10' ISHD
2 ML

95-3 ST.
4-5-96
AL IBB

6 OF 10

SYSTEM				TRAFFIC		LINE DIAGRAM	TRAFFIC			PAVEMENT DATA
FED. AID.	FUNCT. CLASS.	HWY. SYS.	HPMS SAMPLE	PRKG. REST.	COM/IND ACCESS		CONTROL	COM/IND ACCESS	PRKG. REST.	
FAP 260	NUNAL MINOR ANTENIAL STATE SECONDARY									15' I
										10' I SHD RT
										5' I SHD LT
										1 ML
										~~2-13' I~~
										~~10' I SHD RT~~
										~~5' I SHD LT~~
										~~9' I PT MED~~
										~~2 ML~~
										24' I
					E					2-10' I SHD
										2 ML

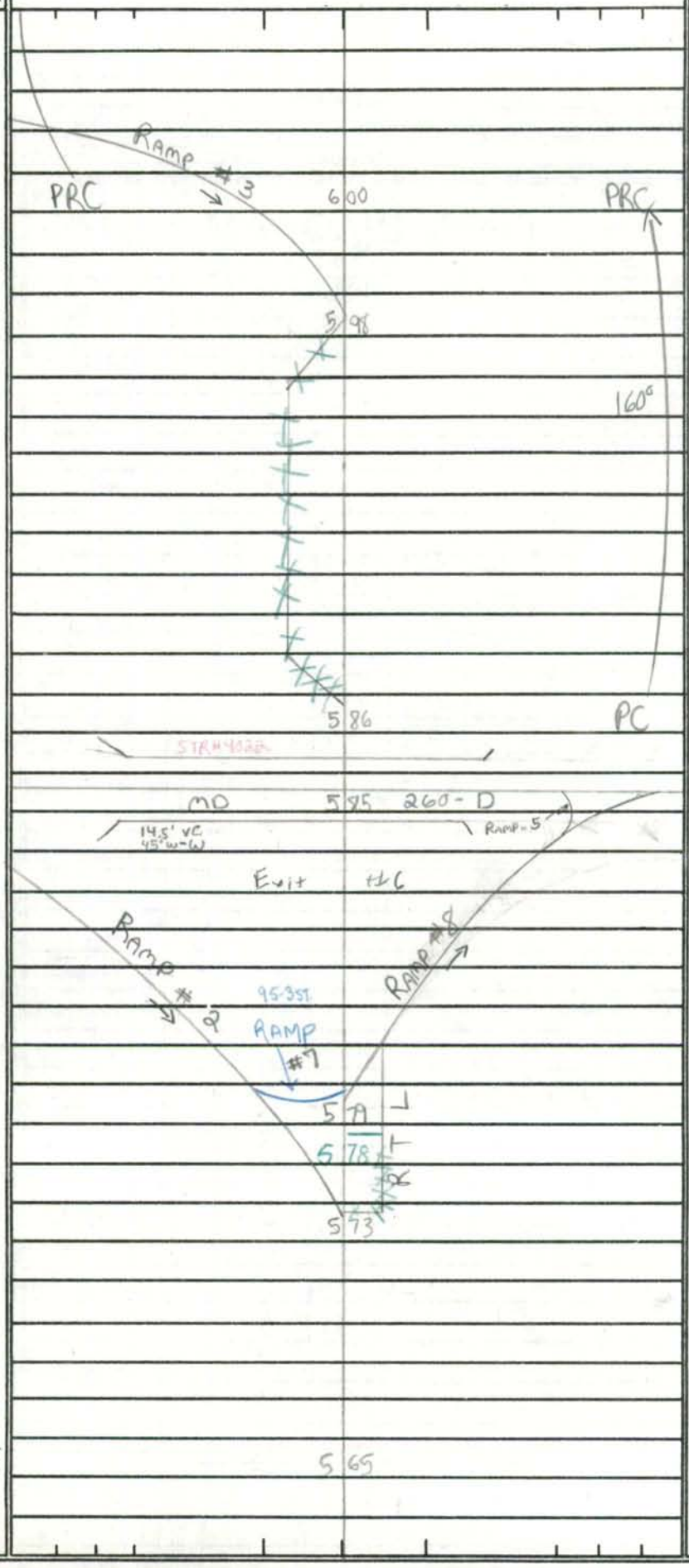

SHA 51.3 - 8 Revised
4.83

MARYLAND STATE HIGHWAY ADMINISTRATION

ROAD INVENTORY SHEET

Party Chief: GD
Recorder: GW
Assistant:
Map No./Dir.: H-12 / E
State Coordinates:

Road No.: MD 260
Road Name: CHESAPEAKE BEACH RD
County: CALVERT
Date: 7/1/93
Sheet No.: 7 OF 10

TRAFFIC CODES
TRAFFIC CONTROLS: STOP SIGN=SS, TRAFFIC LIGHT=T.L., FLASHING RED BALL=F.R.

TRAFFIC CODES
PARKING RESTRICTIONS: A.M. PEAK, P.M. PEAK, A.M./P.M. PEAK, NO PARKING ANYTIME=N.P., COMM/IND. ACCESS=E

SYSTEM				TRAFFIC		LINE DIAGRAM	TRAFFIC			PAVEMENT DATA
FED. AID.	FUNCT CLASS.	HWY. SYS.	HPMS SAMPLE	PRKG. REST.	COM/IND. ACCESS		CONTROL	COM/IND. ACCESS	PRKG. REST.	
										2-24'I
						6 29				4'I SHD OUT RT
						6 26 55 mph				10'I SHD OUT LT
						ONSHD RT				2-4'I SHD IN
						PARIS ESTATES CT				44' GRS MED
						Co 777				4ML
						6 24				
						12'I C.B.				
						6 23				
						PARIS PINES CT				
						6 18 Co 474				
						12'I ONSHD RT L				
						6 14				24'I RT
										16'I LT
										8'I SHD OUT RT
										12'I SHD OUT LT
						6 09				4'I SHD IN RT
						RTL LT L				16'I SHD IN LT
						LAFAYETTE DR X-OVER				44' GRS MED
						Co 308				3ML
						PT 6 05				
						SPUR: A2/I3I 12'I, 15'I SHD				
						45°				15'I
						Ramp #2 MD 260-D				10'I SHD RT
										5'I SHD LT
										1ML

FAP 260
RURAL MINOR ARTERIAL
STATE SECONDARY

95-2 MU. Ches Beach
4-5-96
AL/BB

8 OF 10

01-19ST
2-21-02
GD/EF

LINE DIAGRAM

SYSTEM: FED. AID.	SYSTEM: FUNCT. CLASS.	SYSTEM: HWY. SYS.	SYSTEM: HPMS SAMPLE	TRAFFIC: PRKG. REST.	TRAFFIC: COM/IND ACCESS	LINE DIAGRAM	TRAFFIC: CONTROL	TRAFFIC: COM/IND ACCESS	TRAFFIC: PRKG. REST.	PAVEMENT DATA
FAP 260	NUMAL MINOR ARTERIAL	STATE SECONDARY				7 52			X	
						7 43				
						LIMERICK LA Co 585 — 12'I CB RT ON SHD RTL — LTL				
						(Harrison Blvd) ~~KENT BRANCH RD~~				
						7 38 MU 0156 — 10'I ON SHD RTL				
						7 35 — 10'I ON SHD RTL				
						7 33				
						~~7 07~~ ~~55 mph~~				
						6 97				
						WARDS CHAPEL RD Co 251 — RTL — 12'I LTL				
						HORACE WARD RD Co 377				
						6 94 — 9'I LTL ON SHD — ON SHD RTL				
						6 88				
						6 78 — 6 75 — 30 mph				
						RYMER WAY Co 698 — 12'I CB RT ON SHD				
						6 73				
						6 70				
						6 66				
						PT				22'I RT
										2-4'I SHD RT
										24'I LT
					E	30°				2-10'I SHD LT
										130' NAT. BAR. MED
						6 46				4ML
						6 44				
						BOYDS TURN RD Co 16 — RTL — 12'I LTL				
						HORACE WARD RD Co 377				
						6 41 — 12'I LTL — RTL	FY		X	2-24'I
										4'I SHD OUT RT
										10'I SHD OUT LT
						PC				2-4'I SHD IN
						6 37				44' GRS MED
										4ML

SHA 51.3 - 8 Revised
4.83

MARYLAND STATE HIGHWAY ADMINISTRATION

95-4STATE
4-5-96
AL/BB

ROAD INVENTORY SHEET

Party Chief	GD	Road No.	MD 260
Recorder	GW	Road Name	CHESAPEAKE BEACH RD
Assistant		County	CALVERT
Map No./Dir.	H-12 / E	Date	7/1/93
State Coordinates		Sheet No.	9 OF 10

TRAFFIC CODES
TRAFFIC CONTROLS: STOP SIGN=S.S., TRAFFIC LIGHT=T.L., FLASHING RED BALL=F.R.

TRAFFIC CODES
PARKING RESTRICTIONS: A.M. PEAK, P.M. PEAK, A.M./P.M. PEAK, NO PARKING ANYTIME=N.P., COMM/IND. ACCESS=E

SYSTEM: FED. AID. | FUNCT. CLASS. | HWY. SYS. | HPMS SAMPLE
TRAFFIC: PRKG. REST. | COM/IND. ACCESS

FAP 260
NUNAL MINOR ARTERIAL
STATE SECONDARY

LINE DIAGRAM

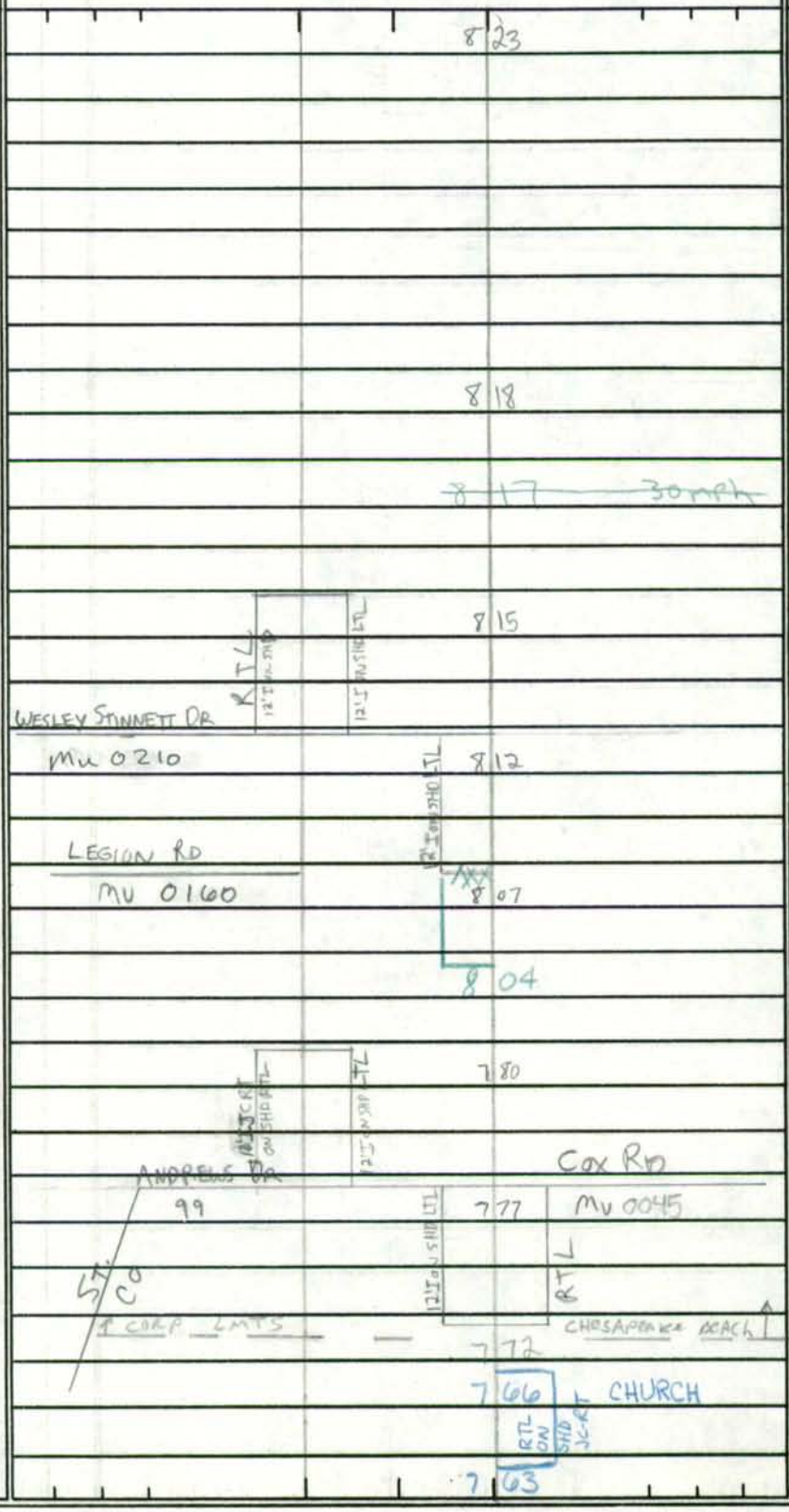

TRAFFIC: CONTROL | COM/IND. ACCESS | PRKG. REST.

E

PAVEMENT DATA

2-24' I
2-10' I SHD OUT
JC-IN
12' GRS MED
3ML

2-24' I
2-10' I SHD OUT
4' I SHD IN LT
16' GRS MED
4ML

2-24' I
2-10' I SHD OUT
2-4' I SHD IN
50' GRS MED
4ML

22' I RT
24' I LT
2-10' I SHD OUT
2-4' I SHD IN
100'-50' TAPERED GRS MED
4ML

96-6ST
1-23-97 BB/MG

SYSTEM					TRAFFIC		LINE DIAGRAM	TRAFFIC				PAVEMENT DATA
FED. AID.	FUNCT. CLASS.	HWY. SYS.	HPMS SAMPLE		PRKG. REST.	COM/IND ACCESS		CONTROL	COM/IND	ACCESS	PRKG. REST.	

FAP 260
RURAL MINOR ARTERIAL
STATE SECONDARY

BAYSIDE RD
MD
8 68 261
TL

ALLEY C
MU 9030
8 65
8 63
4'J S

D ST #2
MU
8 59 0040
8 53

E ST #2
MU
8 50 0075
E
8 48
E
8 47
E

ELM LA
8 45 MU 0120

F ST #3
MU 0110
8 41

F ST #2
8 40 MU 0105
ALLEY #4
8 38 MU 8040
8 33
CTL

"G" ST #2
MU 0135
COX RD
8 30 MU 0045
CTL
8 27

2-13' I
12' I PT MED CLTL
J C-C
2 ML

14' I RT
22' I LT
2-10' I SHD OUT
18' I PT MED
2 ML

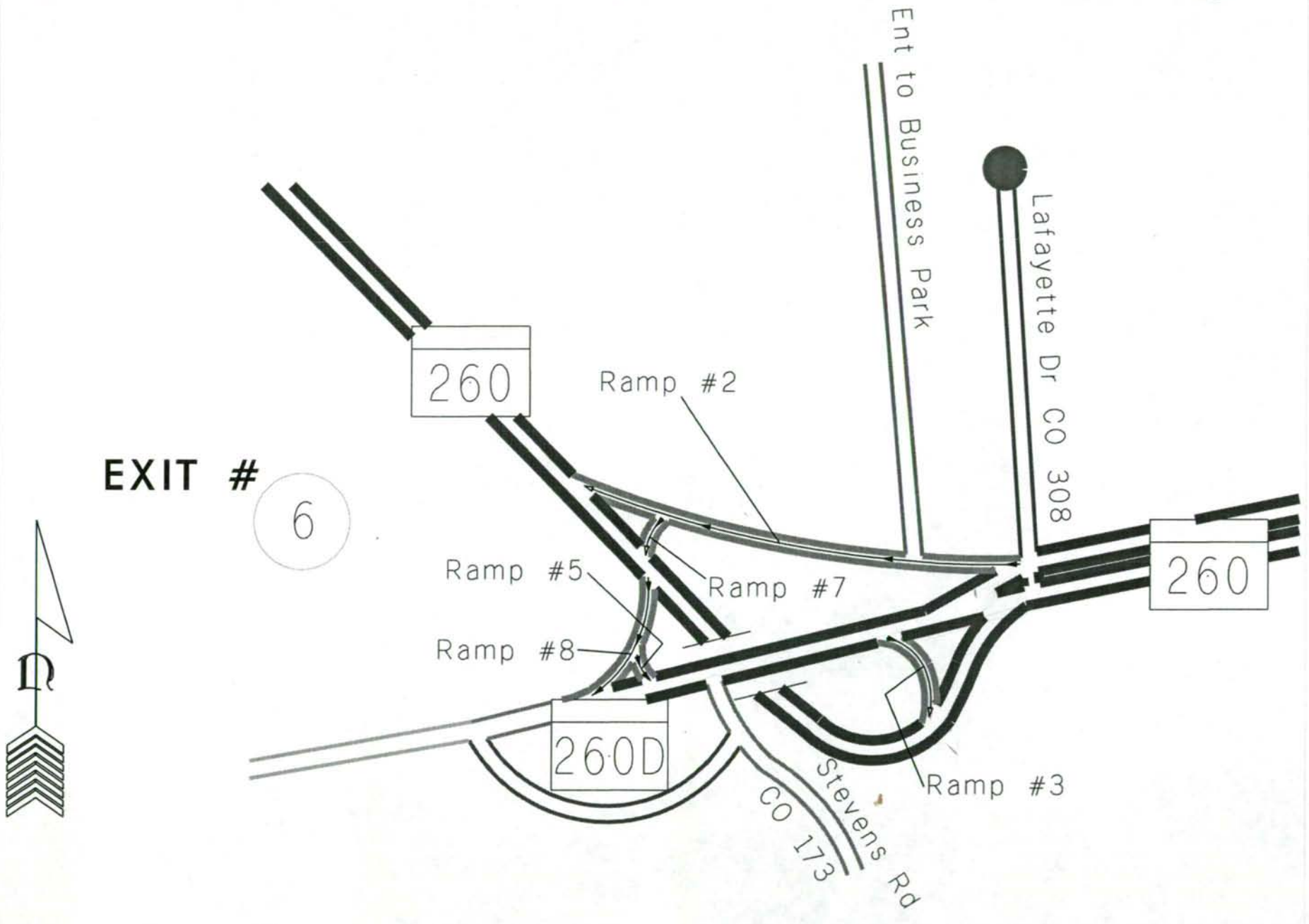

Interchange 6 of MD 260 at MD 260-D

...\04_exit6_md260_atMD260d.dgn 10/12/2001 09:53:52 AM

SHA 51.3 - 8 Revised
4.83

MARYLAND STATE HIGHWAY ADMINISTRATION

ROAD INVENTORY SHEET

RP2260002 0 573
94-9 ST 95-3ST
11-18-94 4-5-96
GD/TM AL IBB
23 APR 97
AL/RL
STR. I.
A-T

Party Chief	G. DAVIS	Road No.	RAMP 2 FR
Recorder	G. WILLIAMS	Road Name	MD 260 ~~TO~~ MD 260
Assistant		County	CALVERT
Map No./Dir.	H-13 / W	Date	7/6/93
State Coordinates	920-318	Sheet No.	1 OF 1

SR-02
6-20-02
GD/RI

TRAFFIC CODES
TRAFFIC CONTROLS: STOP SIGN=SS, TRAFFIC LIGHT=T.L., FLASHING RED BALL=F.R.

TRAFFIC CODES
PARKING RESTRICTIONS: A.M. PEAK, P.M. PEAK, A.M./P.M. PEAK, NO PARKING ANYTIME=N.P., COMM/IND. ACCESS=E

SYSTEM: FED. AID.	SYSTEM: FUNCT. CLASS.	SYSTEM: HWY. SYS.	SYSTEM: HPMS SAMPLE	TRAFFIC: PRKG. REST.	TRAFFIC: COM/IND. ACCESS	LINE DIAGRAM	TRAFFIC: CONTROL	TRAFFIC: COM/IND. ACCESS	TRAFFIC: PRKG. REST.	PAVEMENT DATA
										15'I
										6'I SHD RT
										4'I SHD LT
										1ML
					E					15'I
										10'I SHD RT
								E		4'I SHD LT
										1ML
										J crb Rt

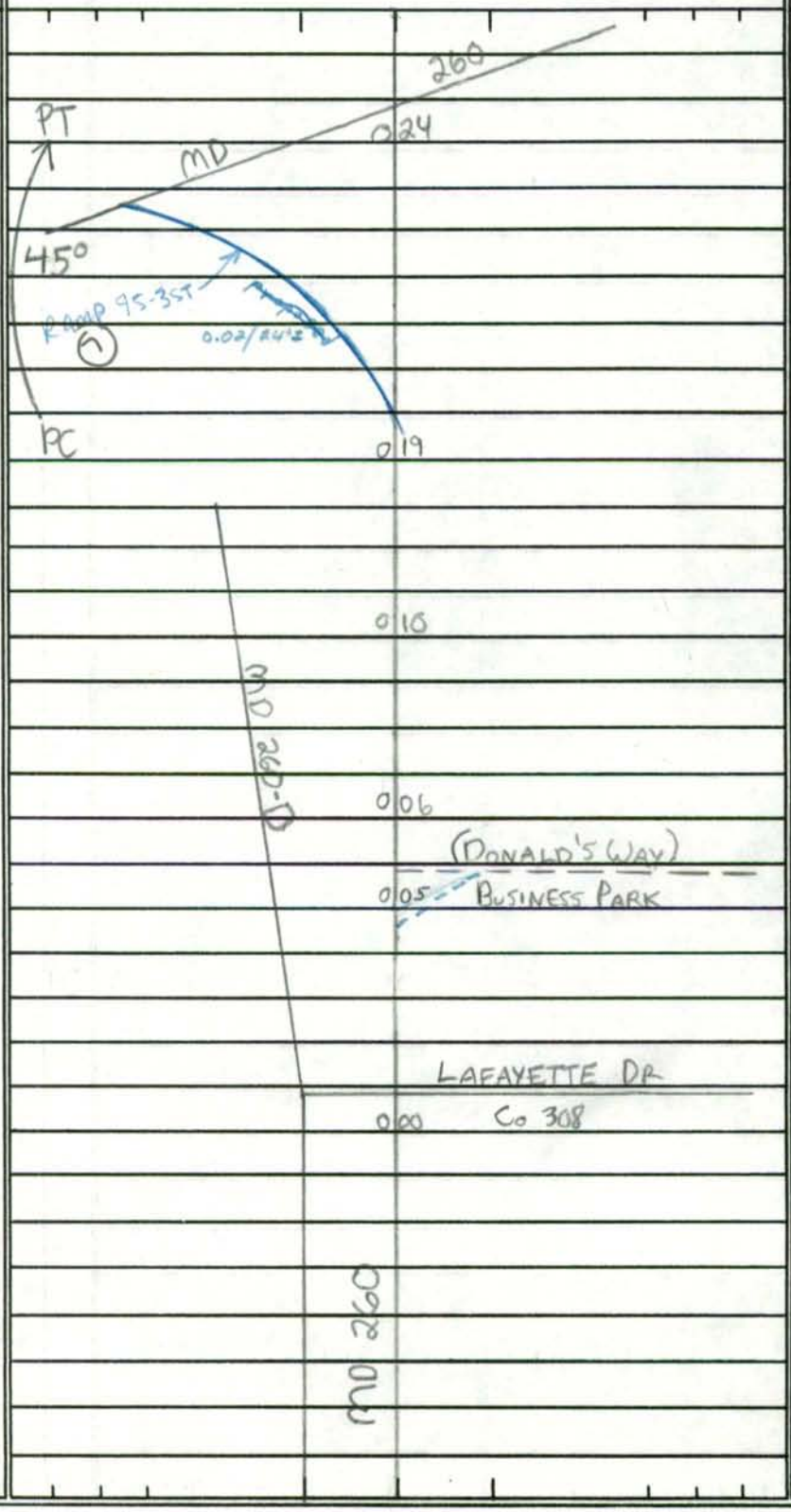

SYSTEM				TRAFFIC		LINE DIAGRAM	TRAFFIC			PAVEMENT DATA
FED. AID.	FUNCT. CLASS.	HWY. SYS.	HPMS SAMPLE	PRK.G. REST.	COM/IND ACCESS		CONTROL	COM/IND ACCESS	PRK.G. REST.	

SHA 51.3 - 8 Revised
4.83

MARYLAND STATE HIGHWAY ADMINISTRATION

RP22600030598
SR-02
6-20-02
GDIRI
23APR97
AL/RL
STR R.I.
A=T
TO MD260

ROAD INVENTORY SHEET

Party Chief G.DAVIS
Recorder G.WILLIAMS
Assistant
Map No./Dir. H-13 / W
State Coordinates 920-318

Road No. RAMP 3
Road Name RAMP 3 FM MD260
County CALVERT
Date 7/6/93
Sheet No. 1 OF 1

SYSTEM				TRAFFIC		LINE DIAGRAM	TRAFFIC			PAVEMENT DATA
FED. AID.	FUNCT. CLASS.	HWY. SYS.	HPMS SAMPLE	PRKG. REST.	COM/IND. ACCESS		CONTROL	COM/IND. ACCESS	PRKG. REST.	

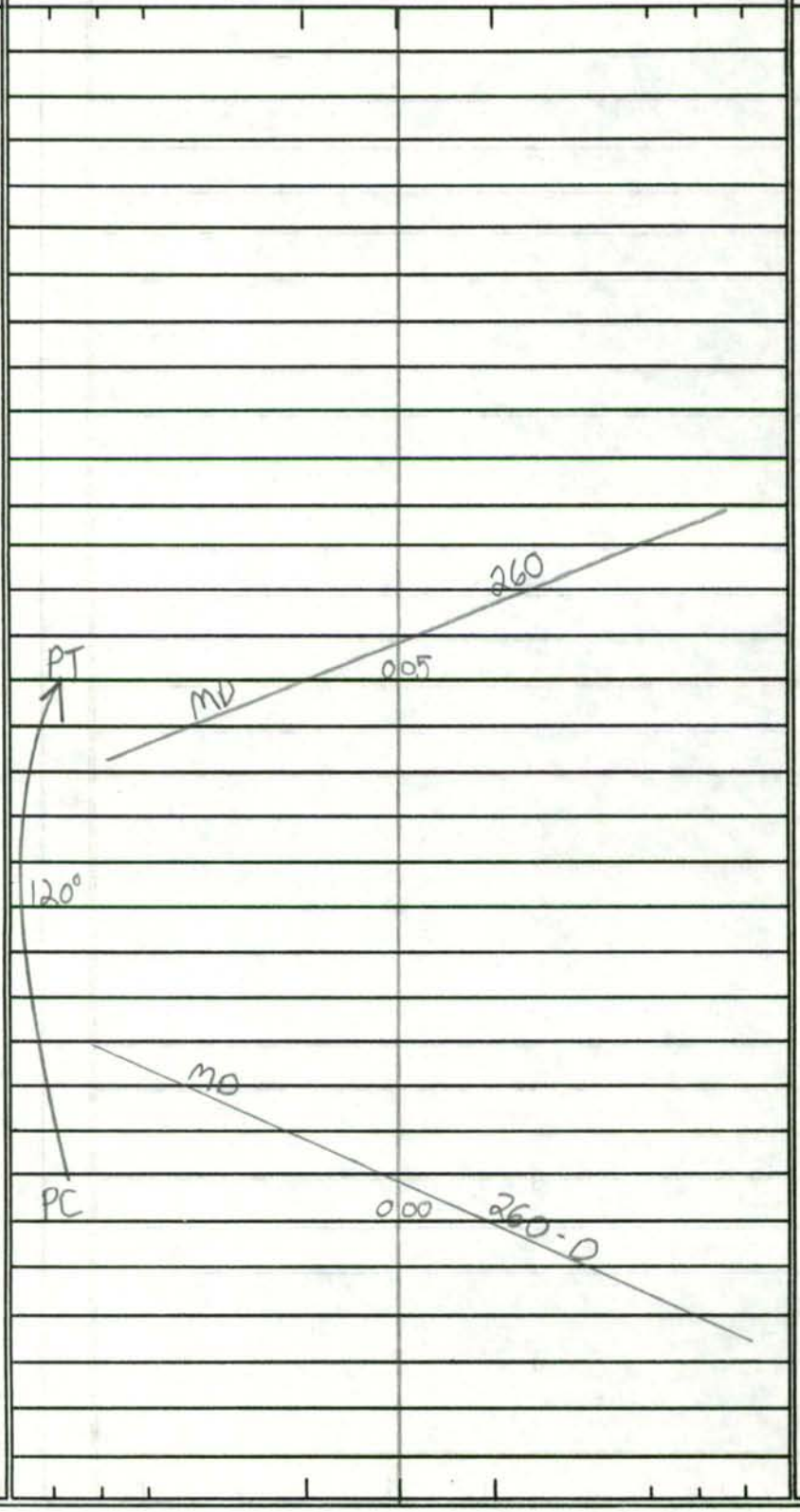

13'I
7'I SHORT
4'I SHD LT
1 ML

TRAFFIC CODES

TRAFFIC CONTROLS: STOP SIGN=SS, TRAFFIC LIGHT=T.L., FLASHING RED BALL=F.R.

TRAFFIC CODES

PARKING RESTRICTIONS: A.M. PEAK, P.M. PEAK, A.M./P.M. PEAK, NO PARKING ANYTIME=N.P., COMM/IND. ACCESS=E

SYSTEM				TRAFFIC		LINE DIAGRAM	TRAFFIC			PAVEMENT DATA
FED. AID.	FUNCT. CLASS.	HWY. SYS.	HPMS SAMPLE	PRKG. REST.	COM/IND ACCESS		CONTROL	COM/IND ACCESS	PRKG. REST.	

SHA 51.3 - 8 Revised
4.83

MARYLAND STATE HIGHWAY ADMINISTRATION

RP2260005057 9
SR-02
6-20-02
GD/RI
23APR97
AL/RL
STR. I.
A-T

ROAD INVENTORY SHEET

Party Chief: G. DAVIS
Recorder: G. WILLIAMS
Assistant:
Map No./Dir.: H-13 / S W
State Coordinates: 920-31

Road No.: RAMP 5
Road Name: RAMP S PN RAMP 8 TO MD 260
County: CALVERT
Date: 7/2/93
Sheet No.: 1 OF 1

SYSTEM				TRAFFIC		LINE DIAGRAM	TRAFFIC			PAVEMENT DATA
FED. AID.	FUNCT CLASS.	HWY. SYS.	HPMS SAMPLE	PRKG. REST.	COM/IND. ACCESS		CONTROL	COM/IND. ACCESS	PRKG. REST.	



16' I
I-CRB RT
1 ML

TRAFFIC CODES

TRAFFIC CONTROLS: STOP SIGN=SS,
TRAFFIC LIGHT=T.L.,
FLASHING RED BALL=F.R.

TRAFFIC CODES

PARKING RESTRICTIONS: A.M. PEAK,
P.M. PEAK, A.M./P.M. PEAK, NO PARKING
ANYTIME=N.P., COMM/IND. ACCESS=E

SYSTEM				TRAFFIC		LINE DIAGRAM	TRAFFIC			PAVEMENT DATA
FED. AID.	FUNCT. CLASS.	HWY. SYS.	HPMS SAMPLE	PRKG. REST.	COM/IND ACCESS		CONTROL	COM/IND ACCESS	PRKG. REST.	

RP 22600070579 95-3 STATE

SR-02
6-20-02
GD/RI

4-23-97
AL/RL
ST R.I.

SHA 51.3 - 8 Revised
4.83

MARYLAND STATE HIGHWAY ADMINISTRATION

ROAD INVENTORY SHEET

Party Chief	AC	Road No.	Ramp # 7
Recorder	BB	Road Name	RAMP 7 FR RAMP 2 TO MD 260
Assistant		County	Calvert
Map No./Dir.	H-13 / W	Date	4-5-96
State Coordinates	919-318	Sheet No.	1 OF 1

TRAFFIC CODES
TRAFFIC CONTROLS: STOP SIGN=SS, TRAFFIC LIGHT=T.L., FLASHING RED BALL=F.R.

TRAFFIC CODES
PARKING RESTRICTIONS: A.M. PEAK, P.M. PEAK, A.M./P.M. PEAK, NO PARKING ANYTIME=N.P., COMM/IND. ACCESS=E

SYSTEM				TRAFFIC		LINE DIAGRAM	TRAFFIC			PAVEMENT DATA
	FUNCT CLASS	HWY. SYS.	HPMS SAMPLE	PRKG. REST.	COM/IND. ACCESS		CONTROL	COM/IND. ACCESS	PRKG. REST.	
						Ramp #8				
						MD 0 02 260	SS			
						#2				24'I
										2 ML
						0 00				
						Ramp				

COUNTY _____ ROAD NO. _____ PAGE ___ OF ___

SYSTEM				TRAFFIC		LINE DIAGRAM	TRAFFIC			PAVEMENT DATA
	FUNCT. CLASS	HWY SYS	HPMS SAMPLE	PRKG. REST.	COM/IND ACCESS		CONTROL	COM/IND ACCESS	PRKG. REST.	

SHA 51.3 - 8 Revised
4.83

RP2260080 579
23 ARR97
AL/RL
STR. I
A-T

MARYLAND STATE HIGHWAY ADMINISTRATION

SR-02
6-20-02
GDIRI

ROAD INVENTORY SHEET

Party Chief: G. DAVIS
Recorder: G. WILLIAMS
Assistant:
Map No./Dir.: 17-13 / S
State Coordinates: 920-318

Road No.: RAMP 8 (MD 260 SB. & MD 260 W.B.)
Road Name: RAMPS FR MD260 TO MD260
County: CALVERT
Date: 7/16/03
Sheet No.: 1 OF 1

SYSTEM				TRAFFIC		LINE DIAGRAM	TRAFFIC			PAVEMENT DATA
FED. AID.	FUNCT CLASS.	HWY. SYS.	HPMS SAMPLE	PRKG. REST.	COM/IND. ACCESS		CONTROL	COM/IND. ACCESS	PRKG. REST.	

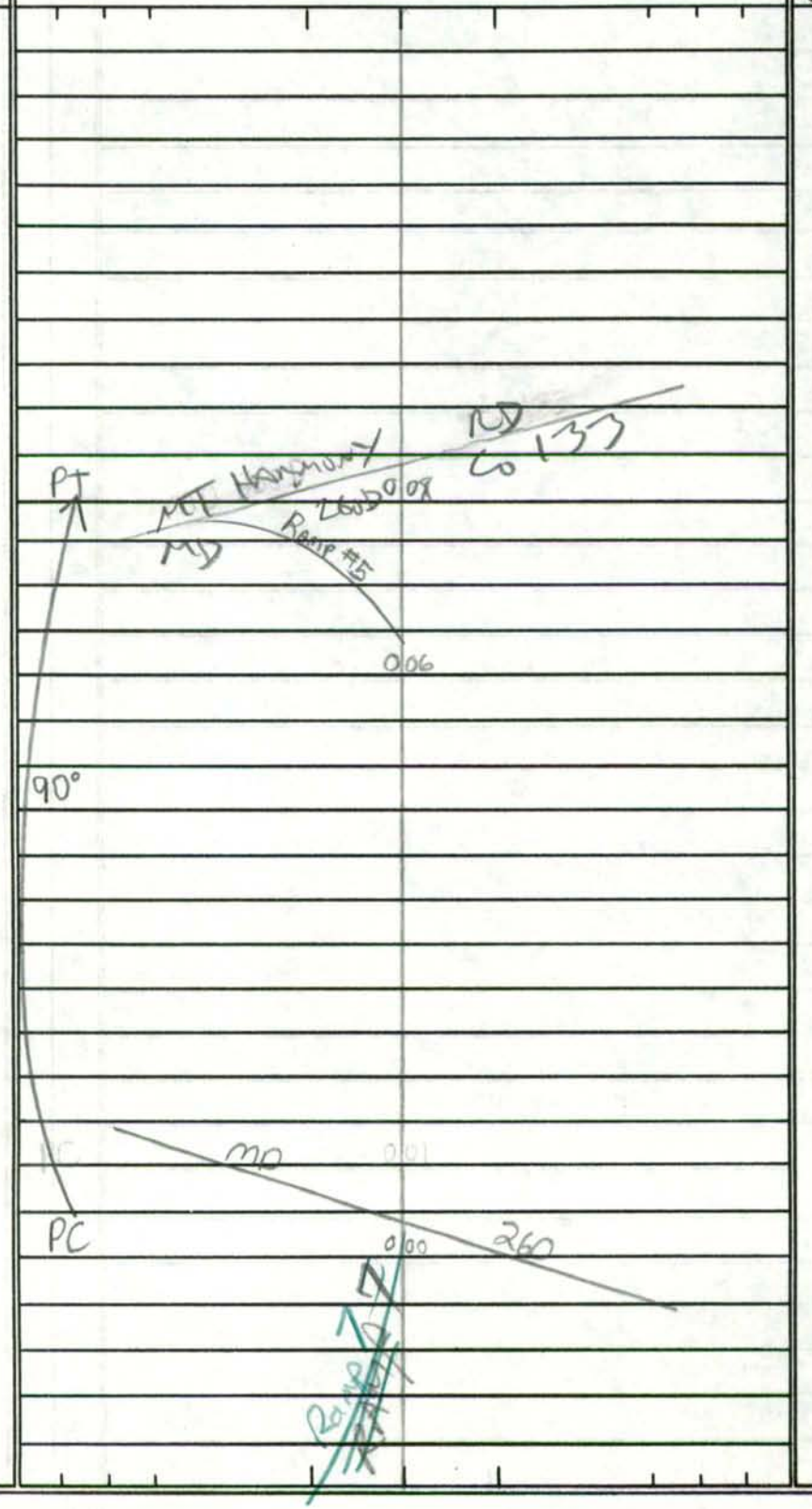

TRAFFIC CODES
TRAFFIC CONTROLS: STOP SIGN=S.S., TRAFFIC LIGHT=T.L., FLASHING RED BALL=F.R.

TRAFFIC CODES
PARKING RESTRICTIONS: A.M. PEAK, P.M. PEAK, A.M./P.M. PEAK, NO PARKING ANYTIME=N.P., COMM/IND. ACCESS=E

SYSTEM				TRAFFIC		LINE DIAGRAM	TRAFFIC				PAVEMENT DATA
FED. AID.	FUNCT. CLASS.	HWY. SYS.	HPMS SAMPLE	PRKG. REST.	COM/IND ACCESS		CONTROL	COM/IND ACCESS	PRKG. REST.		

SHA 51.3 - 8 Revised
4.83

MARYLAND STATE HIGHWAY ADMINISTRATION

St. Rd GPS
5-14-98
55/BB

22APR97
AL/RL
STR. I.
A-T

ROAD INVENTORY SHEET

Party Chief AJ
Recorder GW
Assistant
Map No./Dir. 612 /N
State Coordinates

Road No. MD 260-A
Road Name CHESAPEAKE BEACH RD
County CALVERT
Date 6/25/93
Sheet No. 1 OF 1

TRAFFIC CODES
TRAFFIC CONTROLS: STOP SIGN=SS, TRAFFIC LIGHT=T.L., FLASHING RED BALL=F.R.

TRAFFIC CODES
PARKING RESTRICTIONS: A.M. PEAK, P.M. PEAK, A.M./P.M. PEAK, NO PARKING ANYTIME=N.P., COMM/IND. ACCESS=E

SYSTEM				TRAFFIC		LINE DIAGRAM	TRAFFIC			PAVEMENT DATA
FED. AID.	FUNCT CLASS.	HWY. SYS.	HPMS SAMPLE	PRKG. REST.	COM/IND. ACCESS		CONTROL	COM/IND. ACCESS	PRKG. REST.	
						LA. L4 LA.				
						012 S.B. MD N.B.				A
						PT 008				
										16'I
										8'ISHDRT
						35°				JC-LT
						PC 001				
						CHESAPEAKE MD				
						000				V
						MD 260-B PEACH RD 260 MD 260-C				

SYSTEM				TRAFFIC		LINE DIAGRAM	TRAFFIC			PAVEMENT DATA
FED. AID.	FUNCT. CLASS.	HWY. SYS.	HPMS SAMPLE	PRKG. REST.	COM/IND ACCESS		CONTROL	COM/IND ACCESS	PRKG. REST.	

SHA 51.3 - 8 Revised
4.83

MARYLAND STATE HIGHWAY ADMINISTRATION

ST.RdGPS
5-14-98
SS/BD

22APR97
AL/RL
STR.I,
A-T

ROAD INVENTORY SHEET

Party Chief AJ
Recorder GW
Assistant
Map No./Dir. G-12 / W
State Coordinates

Road No. MD 260-B
Road Name
County CALVERT
Date 6/25/93
Sheet No. 1 OF 1

TRAFFIC CODES

TRAFFIC CONTROLS: STOP SIGN=SS, TRAFFIC LIGHT=T.L., FLASHING RED BALL=F.R.

TRAFFIC CODES

PARKING RESTRICTIONS: A.M. PEAK, P.M. PEAK, A.M./P.M. PEAK, NO PARKING ANYTIME=N.P., COMM/IND. ACCESS=E

SYSTEM				TRAFFIC		LINE DIAGRAM	TRAFFIC			PAVEMENT DATA
FED. AID.	FUNCT CLASS.	HWY. SYS.	HPMS SAMPLE	PRK.G. REST.	COM/IND. ACCESS		CONTROL	COM/IND. ACCESS	PRK.G. REST.	

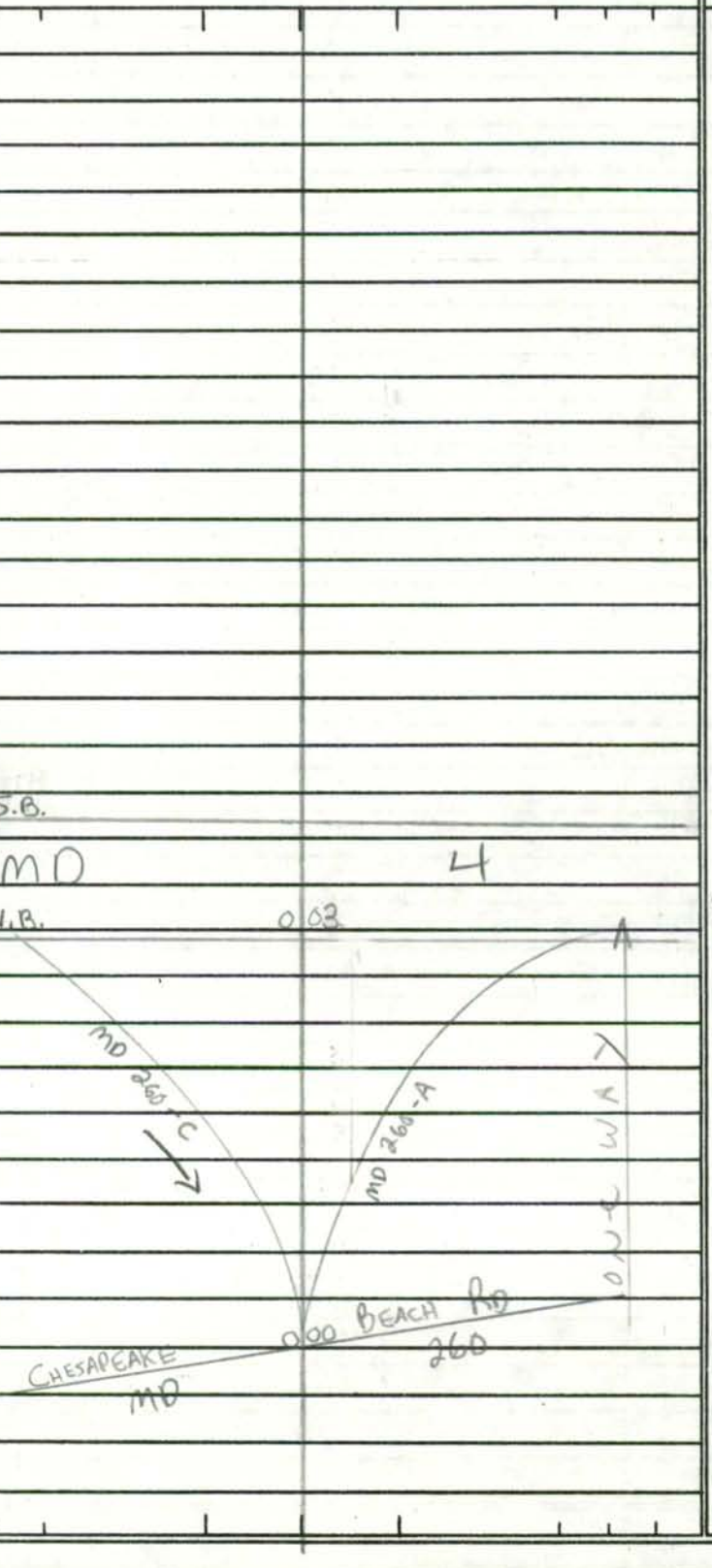

SYSTEM				TRAFFIC		LINE DIAGRAM	TRAFFIC			PAVEMENT DATA
FED. AID.	FUNCT. CLASS.	HWY. SYS.	HPMS SAMPLE	PRKG. REST.	COM/IND ACCESS		CONTROL	COM/IND ACCESS	PRKG. REST.	

SHA 51.3 - 8 Revised
4.83

MARYLAND STATE HIGHWAY ADMINISTRATION

St. Rd GPS
5-14-98
55/BB

22 APR 97
A-L/R-L
STR. I
A-T

ROAD INVENTORY SHEET

Party Chief: AJ
Recorder: GW
Assistant:
Map No./Dir.: G-12 / E
State Coordinates:

Road No.: MD 260-C
Road Name:
County: CALVERT
Date: 6/25/98
Sheet No.: 1 OF 1

SYSTEM				TRAFFIC		LINE DIAGRAM	TRAFFIC			PAVEMENT DATA
FED. AID.	FUNCT CLASS.	HWY. SYS.	HPMS SAMPLE	PRK.G. REST.	COM/IND. ACCESS		CONTROL	COM/IND. ACCESS	PRK.G. REST.	

TRAFFIC CODES

TRAFFIC CONTROLS: STOP SIGN=SS, TRAFFIC LIGHT=T.L., FLASHING RED BALL=F.R.

TRAFFIC CODES

PARKING RESTRICTIONS: A.M. PEAK, P.M. PEAK, A.M./P.M. PEAK, NO PARKING ANYTIME=N.P., COMM/IND. ACCESS=E

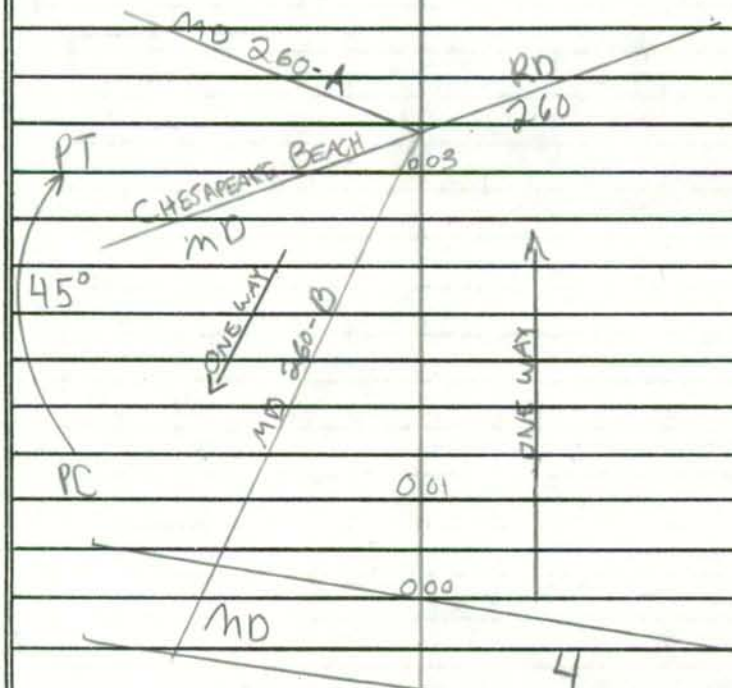

241I
J-CB LT

SYSTEM				TRAFFIC		LINE DIAGRAM	TRAFFIC			PAVEMENT DATA
FED. AID.	FUNCT. CLASS.	HWY. SYS.	HPMS SAMPLE	PRKG. REST.	COM/IND ACCESS		CONTROL	COM/IND ACCESS	PRKG. REST.	

SHA 51.3 - 8 Revised
4.83

MARYLAND STATE HIGHWAY ADMINISTRATION

ROAD INVENTORY SHEET

ST. RD GPS 5-14-98 SS/BB
94 CO EX #2 BB/AH 1/4/95
23 APR 97 AL/RL STR. I.
SR-02 6-20-02 GD/RI

Party Chief	G. DAVIS	Road No.	MD 260-D
Recorder	G. WILLIAMS	Road Name	(MT HARMONY ~~[illegible]~~ RD) A-T
Assistant		County	CALVERT
Map No./Dir.	H-13 /E	Date	7/6/93
State Coordinates	920-318	Sheet No.	1 OF 1

TRAFFIC CODES
TRAFFIC CONTROLS: STOP SIGN=SS, TRAFFIC LIGHT=T.L., FLASHING RED BALL=F.R.

TRAFFIC CODES
PARKING RESTRICTIONS: A.M. PEAK, P.M. PEAK, A.M./P.M. PEAK, NO PARKING ANYTIME=N.P., COMM/IND. ACCESS=E

SYSTEM: FED. AID. | FUNCT. CLASS. | HWY. SYS. | HPMS SAMPLE
TRAFFIC: PRKG. REST. | COM/IND. ACCESS



SYSTEM				TRAFFIC		LINE DIAGRAM	TRAFFIC			PAVEMENT DATA
FED. AID.	FUNCT. CLASS.	HWY. SYS.	HPMS SAMPLE	PRKG. REST.	COM/IND ACCESS		CONTROL	COM/IND ACCESS	PRKG. REST.	

SHA 51.3 - 8 Revised 4.83

SR-02
ST-RDGPS 5/98
ST RI 4/97
98-8ST

MARYLAND STATE HIGHWAY ADMINISTRATION

ROAD INVENTORY SHEET

Party Chief	GD	Road No.	MD 261
Recorder	RI	Road Name	WILLOWS RD
Assistant		County	CALVERT
Map No./Dir.	H13 / N	Date	6/19/02
State Coordinates	929 - 285	Sheet No.	1 OF 14

TRAFFIC CODES
TRAFFIC CONTROLS: STOP SIGN-SS, TRAFFIC LIGHT=T.L., FLASHING RED BALL=F.R.

TRAFFIC CODES
PARKING RESTRICTIONS: A.M. PEAK, P.M. PEAK, A.M./P.M. PEAK, NO PARKING ANYTIME-N.P., COMM/IND. ACCESS=E

SYSTEM: FAS 1211 — FUNCT CLASS: Rural Major Collector — HWY SYS: State Secondary — HPMS SAMPLE

TRAFFIC: PRKG. REST. — COM/IND ACCESS

LINE DIAGRAM

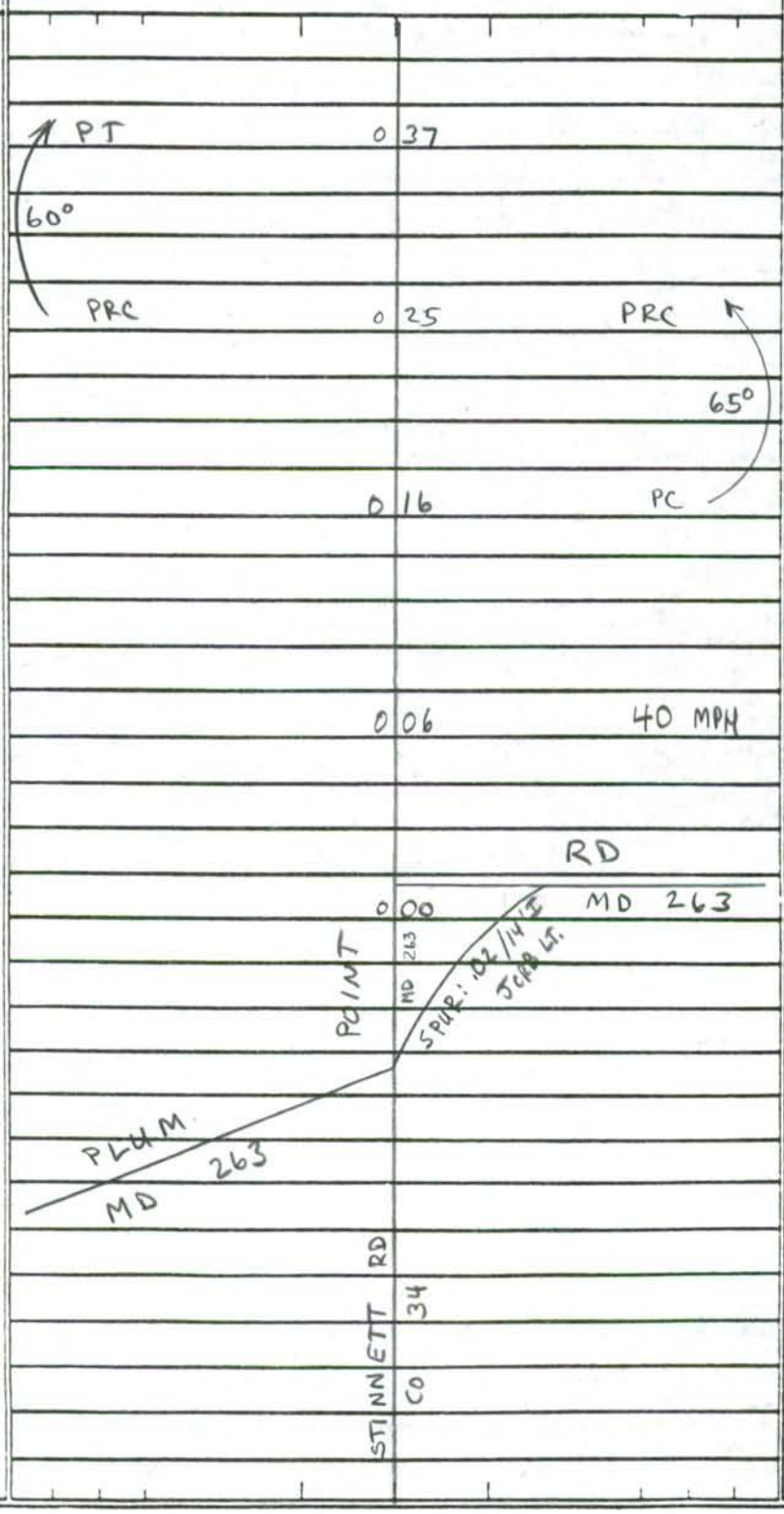

TRAFFIC: CONTROL — COM/IND ACCESS — PRKG. REST.

PAVEMENT DATA

24' I
2-1' I SHDS
I C-C
2ML

24' I
2-4' I SHD
2ML

24' I
2-2' I SHD
I CRB LT
2ML

COUNTY CALVERT ROAD NO. MD 261 PAGE 2 OF 14

SYSTEM: FUNCT CLASS | HWY SYS | NHMS | SAMPLE
TRAFFIC: PREG REST | COMM/IND ACCESS

LINE DIAGRAM

TRAFFIC: CONFIG | COMM/IND ACCESS | PREG. REST.

PAVEMENT DATA

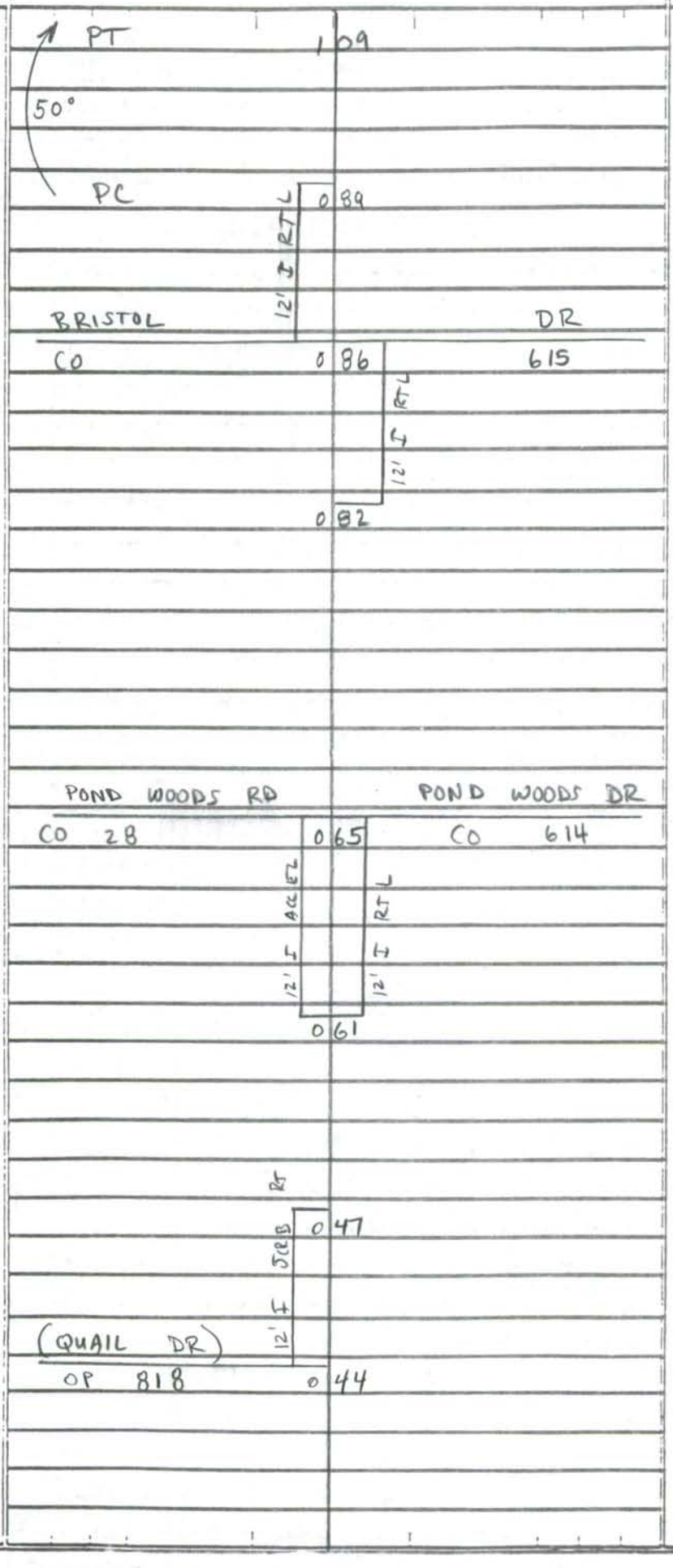

24 'I
2-2'I SHO
2 ML
X
24 'I
2-1'I SHOS
I C-C
2 ML

FAS 1211
Rural Major Collector
State Secondary

SHA 51.3 - 8 Revised
4.83

MARYLAND STATE HIGHWAY ADMINISTRATION

ROAD INVENTORY SHEET

Party Chief GD
Recorder RF
Assistant
Map No./Dir. 1
State Coordinates

Road No. MD 261
Road Name WILLOWS RD
County CALVERT
Date 6/19/02
Sheet No. 3 OF 14

TRAFFIC CODES
TRAFFIC CONTROLS: STOP SIGN-SS, TRAFFIC LIGHT=T.L., FLASHING RED BALL-F.R.

TRAFFIC CODES
PARKING RESTRICTIONS: A.M. PEAK, P.M. PEAK, A.M./P.M. PEAK, NO PARKING ANYTIME-N.P., COMM/IND. ACCESS=E

SYSTEM: FUNCT CLASS	SYSTEM: HWY SYS	SYSTEM: HPMS SAMPLE	TRAFFIC: PREG. REST.	TRAFFIC: COMM/IND ACCESS
FAS 1211 Rural Major Collector	State Secondary			

LINE DIAGRAM

TRAFFIC: CONTROL	TRAFFIC: COMM/IND ACCESS	TRAFFIC: PREG. REST.	PAVEMENT DATA
		X	
			24' I
			2-10' I SHD
			2 ML
			X
			24' I
			2-2' I SHD
			2 ML

1 37

1 30 PT

60°

BREEZY POINT RD

1 22 MD 764

1 17 PC

WILLIE LA

1 15 CO 408

L
T
R

1 13

1 12

SYSTEM				TRAFFIC		LINE DIAGRAM	TRAFFIC			PAVEMENT DATA
	FUNCT CLASS	HWY SYS	HPMS SAMPLE	PRKG REST	COM/IND ACCESS		CONTROL	COM/IND ACCESS	PRKG. REST.	
FAS 1211	Rural Major Collector	State Secondary								



24' I
2-1' I SHD
I CRB LT
2 ML

24' I
2-1' I SHD
I C-C
2 ML

SHA 51.3 - 8 Revised
4.83

MARYLAND STATE HIGHWAY ADMINISTRATION

ROAD INVENTORY SHEET

Party Chief: GD
Recorder: RI
Assistant:
Map No./Dir.: /
State Coordinates:

Road No.: MD 261
Road Name: WILLOWS RD
County: CALVERT
Date: 6/19/02
Sheet No.: 5 OF 14

TRAFFIC CODES
TRAFFIC CONTROLS: STOP SIGN-SS, TRAFFIC LIGHT=T.L., FLASHING RED BALL=F.R.

TRAFFIC CODES
PARKING RESTRICTIONS: A.M. PEAK, P.M. PEAK, A.M./P.M. PEAK, NO PARKING ANYTIME-N.P., COMM/IND. ACCESS=I

SYSTEM: FUNCT CLASS	SYSTEM: HWY SYS	SYSTEM: HPMS SAMPLE	TRAFFIC: PREG. REST.	TRAFFIC: COM/IND ACCESS	LINE DIAGRAM	TRAFFIC: CONTROL	TRAFFIC: COM/IND ACCESS	TRAFFIC: PREG. REST.	PAVEMENT DATA
									24'I
									1'I SHD LT
									I C-C
									2ML
					3 21				X
					3 17 BEGIN U.S. NAVAL RES.				
					3 16 CBC L 4' x W 60' x D 6'				
					LOCUST GROVE RD				
					3 03 OP 11				
					2 91 40 MPH				
					2 84				24'I
					ACCEL				2-1'I SHD
					10.4				I C-C
									2ML
					BEACH DR				
					2 82 OP 14				X
									24'I
									2-1'I SH
					2 77 40 MPH				I CRBB LT
									2ML

FAS 1211
Rural Major Collector
State Secondary

94-15A/+ COUNTY CALVERT ROAD NO. MD 261 PAGE 6 OF 14

SYSTEM				TRAFFIC		LINE DIAGRAM		TRAFFIC			PAVEMENT DATA
	FUNCT. CLASS	HWY SYS	NPMS SAMPLE	PRKG REST	COM/IND ACCESS			CONTROL	COM/IND ACCESS	PRKG. REST.	
FAS 1211	Rural Major Collector	State Secondary									
							NO NAME				
						4	04 OP 10				
						SUMMER CITY BLVD					
						CO 27 3	93				
						3	92 END US NAVAL RESERVE				24'I
											4'I SHD RT
											2 ML
						3	66			X	
						N					
						NAVY COURT					
						GV1 3	64 NAVAL RESERVE GATE		E		
						V					
						G					
											24'I
											2-1'I SHD
											I C-C
											2 ML
						3	44			X	
						U.S. GOVERNMENT	RD				
						GATE HOUSE 3	43 GATE HOUSE	FY			24'I
											1'I SHD LT
											I C-C
											2 ML

SHA 51.3 - 8 Revised
4.83

MARYLAND STATE HIGHWAY ADMINISTRATION

ROAD INVENTORY SHEET

Party Chief: GD
Recorder: RI
Assistant:
Map No./Dir.: /
State Coordinates:

Road No.: MD 261
Road Name: WILLOWS RD/BAYSIDE RD
County: CALVERT
Date: 6/19/02
Sheet No. 7 OF 14

TRAFFIC CODES
TRAFFIC CONTROLS: STOP SIGN-SS, TRAFFIC LIGHT=T.L., FLASHING RED BALL=F.R.

TRAFFIC CODES
PARKING RESTRICTIONS: A.M. PEAK, P.M. PEAK, A.M./P.M. PEAK, NO PARKING ANYTIME-N.P., COMM/IND. ACCESS=E

SYSTEM: FUNCT CLASS	SYSTEM: HWY SYS	SYSTEM: HPMS SAMPLE	TRAFFIC: PRKG. REST.	TRAFFIC: COM/IND ACCESS	LINE DIAGRAM	TRAFFIC: CONTROL	TRAFFIC: COM/IND ACCESS	TRAFFIC: PRKG. REST.	PAVEMENT DATA
FAS 1211	Rural Major Collector	State Secondary							
									24'I
					4 97 30 MPH				2ML
					4 90				X
					(8TH ST)				
					4 886 OP 831				
					12' I, J CRP R TL				
					4 85				
					↑ CORP LMTS ↑ CHESAPEAKE ↑ BEACH				24'I
					4 16				2-2'I SHD
									I C-C
									2ML
					CHESAPEAKE AVE				
					CO 236 4 12				X
									24'I
									4'I SHDRT
									2ML

2000-MUEX #1
94-4

COUNTY CALVERT ROAD NO. MD 261 PAGE 8 OF 14

SYSTEM: FUNCT. CLASS	SYSTEM: HWY SYS	SYSTEM: HPMS SAMPLE	TRAFFIC: PRKG REST	TRAFFIC: COM/IND ACCESS	LINE DIAGRAM			TRAFFIC: CONTROL	TRAFFIC: COM/IND ACCESS	TRAFFIC: PRKG. REST.	PAVEMENT DATA
											24'I
											2-3'I SHD
					17TH		ST				2 ML
					MU	5 44	9670			X	
					16TH		ST #2				
					MU	5 39	9665				
											24'I
					15TH		ST #2				3'I SHD LT
					MU	5 33	9655				I CRB LT
											8'I SHD RT
											2 ML
				E		5 29					
							14TH ST				
					BEACH ELEM SCH	5 28	MU 9645			X	
					OLD BAYSIDE		RD				
					CO 252	5 23	MU 0180				24'I
											3'I SHD LT
											6'I SHD RT
											I CRB LT
											2 ML
					13TH		ST.				
					MU	5 16	9630			X	
											24'I
											2 ML

FAS 1211
Rural Major Collector
State Secondary

BAYSIDE RD

WILLOWS RD

SHA 51.3 - 8 Revised
4.83

MARYLAND STATE HIGHWAY ADMINISTRATION

ROAD INVENTORY SHEET

Party Chief: GD
Recorder: RI
Assistant:
Map No./Dir.: /
State Coordinates:

Road No.: MD 261
Road Name: BAYSIDE RD
County: CALVERT
Date: 6/19/02
Sheet No.: 9 OF 14

TRAFFIC CODES
TRAFFIC CONTROLS: STOP SIGN-SS, TRAFFIC LIGHT=T.L., FLASHING RED BALL=F.R.

TRAFFIC CODES
PARKING RESTRICTIONS: A.M. PEAK, P.M. PEAK, A.M./P.M. PEAK, NO PARKING ANYTIME-N.P., COMM/IND. ACCESS=E

SYSTEM: FUNCT CLASS, HWY SYS, HPMS SAMPLE
TRAFFIC: PRKG. REST., COM/IND ACCESS

FAS 1211
Rural Major Collector
State Secondary

LINE DIAGRAM

GORDON STINNETT AVE
MU 0140 — 5 87
10' I ACCEL
5 84

STR # 4011
FISHING — 5 77 — GREEN
26' I, 2-5' J SDWK

HARBOR RD — MEARS AVE
MU 9700 — 5 69 — MU 9695
RT L
J CRB RT
5 65

5 60

19TH ST
MU 9690 — 5 55

TRAFFIC: CONTROL, COM/IND ACCESS, PRKG. REST.

TL

PAVEMENT DATA
2-12' I
10' I CLT
14' I SHD OUT LT
J CRBS OUT
2 ML
X
24' I
2-3' I SHD
2 ML
X
24' I
2-10' I SHD
2 ML
X
24' I
2-3' I SHD
2 ML

01-10 ST
96-6 ST COUNTY CALVERT ROAD NO. MD 261 PAGE 10 OF 14

LINE DIAGRAM

SYSTEM: FUNCT CLASS; HWY SYS; NHS; SAMPLE
TRAFFIC: PAVG REST; OWNSHP ACCESS
TRAFFIC: OWNERSHP; COMMUNITY ACCESS; PAVG. REST.

							PAVEMENT DATA
							24'I
							2-5'I SHD
							J CRB LT
							2 ML

SHA 51.3 - 8 Revised
4.83

MARYLAND STATE HIGHWAY ADMINISTRATION

ROAD INVENTORY SHEET

Party Chief: GD
Recorder: RI
Assistant:
Map No./Dir.: /
State Coordinates:

Road No.: MD 261
Road Name: BAYSIDE RD
County: CALVERT
Date: 6/19/02
Sheet No.: 11 OF 14

TRAFFIC CODES
TRAFFIC CONTROLS: STOP SIGN-SS, TRAFFIC LIGHT=T.L., FLASHING RED BALL-F.R.

TRAFFIC CODES
PARKING RESTRICTIONS: A.M. PEAK, P.M. PEAK, A.M./P.M. PEAK, NO PARKING ANYTIME-N.P., COMM/IND. ACCESS=I

SYSTEM: FUNCT CLASS	SYSTEM: HWY SYS	SYSTEM: HPMS SAMPLE	TRAFFIC: PRES. REST.	TRAFFIC: COM/IND ACCESS	LINE DIAGRAM	TRAFFIC: CONTROL	TRAFFIC: COM/IND ACCESS	TRAFFIC: PRES. REST.	PAVEMENT DATA
				I	F.D. 6 33	TL			
					(30TH ST)				
				E	S.C. 6 28 MH 0235				
					29TH ST #2				
					MH 9740 6 24				
					29TH ST #1				
					6 23 MH 0220				
Non FA				4-J-S					
Rural Minor Collector					28TH ST #2				
State Secondary					MH 9730 6 19				
					28TH ST #1				
					6 18 MH 0170				
					27TH ST #2				
					MH 9725 6 15				
									24'I
					(27TH ST #1)				2-5'I SHO
					6 14 MH 9720				J CRB LT
									2 ML

95-3, 4

COUNTY CALVERT ROAD NO. MD 261 PAGE 12 OF 14

SYSTEM: FUNCT. CLASS	SYSTEM: HWY SYS	SYSTEM: HPMS SAMPLE	TRAFFIC: PRKG. REST.	TRAFFIC: COM/IND ACCESS	LINE DIAGRAM	TRAFFIC: CONTROL	TRAFFIC: COM/IND ACCESS	TRAFFIC: PRKG. REST.	PAVEMENT DATA
Rural Minor Collector	Mun. Maint. per SHA Transfer Agr. 9/20/94				3RD ST.				
					MU 6 83 9030			X	
				E	TOWN HALL 6 77				
					2ND ST				
					MU 6 72 9020				
					CHESAPEAKE AVE		4' Js		
					CHESTNUT AVE				
					6 69 MU 0040 →				22'I
									2-8'I SHD
				E	CH 6 65 25 MPH				J C-C
									2ML
					1ST CORP LMTS NORTH BEACH ST				
					MU CORP LMTS 6 61 CHESAPEAKE 9010 BEACH			X	
				4' Js					
					BAYSIDE RD				
					(31ST ST)				
					6 49 MU 0240				
					6 48		E		
					6 45		E		
									24'I
									7'I SHD RT
					6 42 TO T.H.		E		5'I SHD LT
									J CRB LT
									2ML
					(SEWAGE PLANT RD)				
					MU 9765 6 39			X	
									24'I
									2-5'I SHD
									J CRB LT
									2ML

*6.61-7.45 Mun. Maint. per SHA Transfer Agreement 9/20/94

SHA 51.3 - 8 Revised 4.83

MARYLAND STATE HIGHWAY ADMINISTRATION

ROAD INVENTORY SHEET

Party Chief: GD
Recorder: RI
Assistant:
Map No./Dir.: /
State Coordinates:

Road No.: MD 261
Road Name: CHESAPEAKE AVE / 7TH ST / BAY AVE
County: CALVERT
Date: 6/19/02
Sheet No. 13 OF 14

75-3 (mu)
69-3 (mu)
70-1 (mu)

TRAFFIC CODES: TRAFFIC CONTROLS: STOP SIGN-SS, TRAFFIC LIGHT=T.L., FLASHING RED BALL=F.R.

TRAFFIC CODES: PARKING RESTRICTIONS: A.M. PEAK, P.M. PEAK, A.M./P.M. PEAK, NO PARKING ANYTIME-N.P., COMM/IND. ACCESS=E

SYSTEM: FUNCT CLASS / HWY SYS / NPMS SAMPLE — Rural Minor Collector; Mun. Maint. per SHA Transfer Agreement 9/20/94

TRAFFIC: PRKG. REST. / COM/IND ACCESS — 4' JS

LINE DIAGRAM

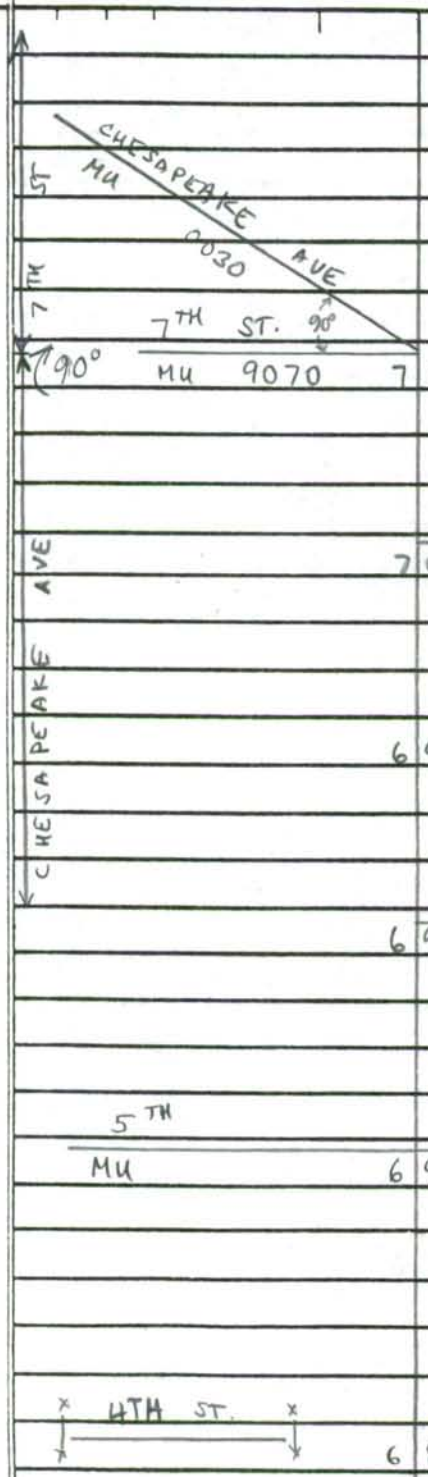

TRAFFIC: CONTROL / COM/IND ACCESS / PRKG. REST.

SS

4' JS

E

PAVEMENT DATA:

22' I
2-8' I SHD
J C-C
2 ML

22' I
8' I SHD LT
J C-C
2 ML

22' I
8' I SHD RT
J C-C
2 ML

LINE DIAGRAM

SYSTEM: FUNCT. CLASS	SYSTEM: HWY SYS	SYSTEM: HPMS SAMPLE	TRAFFIC: PRKG. REST.	TRAFFIC: COM/IND ACCESS	LINE DIAGRAM	TRAFFIC: CONTROL	TRAFFIC: COM/IND ACCESS	TRAFFIC: PRKG. REST.	PAVEMENT DATA
					BEACH AVE				
					ANNE ARUNDEL / CALVERT CORP. LMTS. — 7 45 — CO. LINE / CO LINE / NORTH BEACH (0.03)				
					CBC 18' x 27' x 5'				20'I
					7 41 BEACH ACCESS		E		2-2'I SHD
									2 ML
				4' JS	7 24				
									24'I
									2-4'I SHD
									J CRB LT
					9TH ST				2 ML
					MU 7 20 9090				
					7 15		E		
					8TH ST				
					MU 9080 7 14				
					7 11		E		
					BAY AVE				
					ANNAPOLIS AVE MU 0010				
					7TH ST MU 9075				24'I
									2-4'I SHD
									J C-C
					.01 90°				2 ML
					BAY AVE				
					7 09 MU 0025 90°	SS			
									22'I
					7TH ST		4' JS		2-8'I SHD
									J C-C
									2 ML

Rural Minor Collector
Mun. Maint. per SHA Transfer Agreement 9/20/94

94-24
ST-RI 4-97
GPSSR-98

SHA 51.3 - 8 Revised 4.83

MARYLAND STATE HIGHWAY ADMINISTRATION

ROAD INVENTORY SHEET

Party Chief GD
Recorder RI
Assistant
Map No./Dir. H-12 / E
State Coordinates

Road No. MD 262
Road Name LOWER MARLBORO RD
County CALVERT
Date 6-28-02
Sheet No. 1 OF 4

TRAFFIC CODES
TRAFFIC CONTROLS: STOP SIGN-SS, TRAFFIC LIGHT=T.L., FLASHING RED BALL=F.R.

TRAFFIC CODES
PARKING RESTRICTIONS: A.M. PEAK, P.M. PEAK, A.M./P.M. PEAK, NO PARKING ANYTIME-N.P., COMM/RES. ACCESS=I

SYSTEM: FUNCT CLASS	SYSTEM: HWY SYS	SYSTEM: HPMS SAMPLE	TRAFFIC: PREG. REST.	TRAFFIC: COM/IND ACCESS	LINE DIAGRAM	TRAFFIC: CONTROL	TRAFFIC: COM/IND ACCESS	TRAFFIC: PREG. REST.	PAVEMENT DATA
					PT 0+79				
					35°				
					PRC 0+70				20'I
					PRC				ICRB LT
					ST JOHNS CHAPEL RD				2ML
					0+60 CO 97 60°				X
					0+55 PC				
					0+31 40 MPH				
					SCAGGS RD				
					0+21 CO 125				
					0+01 35 MPH				
									20'I
					CHANEYVILLE RD LOWER MARLBORO LA				2ML
K	K				CO 6 0+00 CO 650	SS			Y
NON FA	Rural Minor Collector	State Secondary							
					9+47				
					CO				

COUNTY Calvert ROAD NO. MD 262 PAGE 2 OF 7

SYSTEM				TRAFFIC		LINE DIAGRAM	TRAFFIC			PAVEMENT DATA
	FUNCT CLASS	HWY SYS	HPMS SAMPLE	PRKG REST	COM/IND ACCESS		CONTROL	COM/IND ACCESS	PRKG. REST.	
NON FA	Rural Minor Collector	State Secondary								

ACADEMY DR

PT CO 693 123

35°

PC 117

109 PT

40°

101 PC

092

R TL

CASEY WAY

CO 951 090

R I

085

20'I

2ML

X

20'I

ICRb LT

2ML

SHA 51.3 - 8 Revised
4.83

MARYLAND STATE HIGHWAY ADMINISTRATION

ROAD INVENTORY SHEET

Party Chief GD
Recorder RI
Assistant
Map No./Dir. H-12 / E
State Coordinates

Road No. MD 262
Road Name LOWER MARLBORO RD
County CALVERT
Date 6-28-02
Sheet No. 3 OF 7

TRAFFIC CODES
TRAFFIC CONTROLS: STOP SIGN-SS, TRAFFIC LIGHT=T.L., FLASHING RED BALL=F.R.

TRAFFIC CODES
PARKING RESTRICTIONS: A.M. PEAK, P.M. PEAK, A.M./P.M. PEAK, NO PARKING ANYTIME-N.P., COMM/IND. ACCESS=E

SYSTEM: FUNCT CLASS, HWY SYS, HPMS SAMPLE
TRAFFIC: PRKG. REST., COM/IND ACCESS

Non FA
Rural Minor Collector
State Secondary

LINE DIAGRAM

199 L
Acce
EARL ST
196 RT
CO 880
RTL
Jcrb-
195 10' I
PT
191
38°
189
PC
PT
184
30°
PC
179
177
Acc
BRISCOE TURN RD
DANT DR
CO 8
174 RT
CO 695
RTL
Jcrb-
10' I
168

TRAFFIC: CONTROL, COM/IND ACCESS, PRKG. REST.

PAVEMENT DATA
20' I
2 ML

COUNTY CALvert ROAD NO. MD 262 PAGE 4 OF 7

SYSTEM				TRAFFIC		LINE DIAGRAM	TRAFFIC			PAVEMENT DATA
	FUNCT. CLASS	HWY SYS	NPMS SAMPLE	PRKG REST	COM/IND ACCESS		CONTROL	COM/IND ACCESS	PRKG. REST.	
Non FA	Rural Minor Collector	State Secondary				PC 291				
						282				
						RTL H				
						BREEZY KNOLLS LA				
						CO 911 278				
						ACCEL 14'				
						275				
						BRIARWOOD DR				
						265 Pvt RD				
										20'I
						MILL BRANCH RD				2ML
						221 CO 9				X
						STR #4014				
						CHew 217 CReek				
						24'J-JW-W				20'I
										Ic-c
										2ML
						203				X
										20'I
										2ML

SHA 51.3 - 8 Revised
4.83

00-10 ST
SS/AP
3-16-01

MARYLAND STATE HIGHWAY ADMINISTRATION

ROAD INVENTORY SHEET

Party Chief S. SNYDER
Recorder A. QUATTROCHI
Assistant
Map No./Dir. H-12 / E
State Coordinates

Road No. MD 262
Road Name LOWER MARLBORO RD
County CALVERT
Date 3-16-01
Sheet No. 5 OF 7

TRAFFIC CODES
TRAFFIC CONTROLS: STOP SIGN-SS, TRAFFIC LIGHT=T.L., FLASHING RED BALL-F.R.

PARKING RESTRICTIONS: A.M. PEAK, P.M. PEAK, A.M./P.M. PEAK, NO PARKING ANYTIME-N.P., COMM/IND. ACCESS=I

SYSTEM				TRAFFIC		LINE DIAGRAM	TRAFFIC			PAVEMENT DATA
	FUNCT CLASS	HWY SYS	HPMS SAMPLE	PREG. REST.	COM/IND ACCESS		CONTROL	COM/IND ACCESS	PREG. REST.	
						(MICHAELE CT)				
						CO 714 3 56				
						12' ACC RT				
						MARLBORO CT				
						3 53 CO 715				
						12' I RTL JCT				
						3 49				
										20'I
										2-3'Ishd
										2mL
						HUNTINGTOWN RD				
						3 37 CO 10				X
	Rural Minor Collector									
	State Secondary									
						PT 3 07				
						JUPITER DR				
						40° CO 457 3 03				20'I
										2mL

COUNTY CALVERT ROAD NO. MD 262 PAGE 6 OF 7

SYSTEM | TRAFFIC | LINE DIAGRAM | TRAFFIC | PAVEMENT DATA

SYSTEM: FUNCT CLASS; HWY SYS; HPMS SAMPLE
TRAFFIC: PREG REST; COM/IND ACCESS

01-11 ST
2-21-02
GD/EF

TRAFFIC: CHRG; COM/IND ACCESS; PREG. REST.

Rural Minor Collector
State Secondary

4 18

PT
4 06
30°
PC
4 01

3 99
RT L
GREENHILL CT
CO 867
3 95
ACC
3 91

3 72
FIL
10' I
CHRISTMAS TREE LA
CO 1175
3 67
ARC
10' I
3 64

PAVEMENT DATA:
30' I
8' I Shd LT
2 mL
X
20' I
2-3' I Shds
2 mL

SHA 51.3 - 8 Revised
4.83

MARYLAND STATE HIGHWAY ADMINISTRATION

ROAD INVENTORY SHEET

Party Chief: S. SNYDER
Recorder: A. QUATTROCHI
Assistant:
Map No./Dir.: H-12 / E
State Coordinates:

Road No.: MD 262
Road Name: LOWER MARLBORO RD
County: CALVERT
Date: 3-16-01
Sheet No. 7 OF 7

TRAFFIC CODES: TRAFFIC CONTROLS: STOP SIGN=SS, TRAFFIC LIGHT=T.L., FLASHING RED BALL=F.R.

TRAFFIC CODES: PARKING RESTRICTIONS: A.M. PEAK, P.M. PEAK, A.M./P.M. PEAK, NO PARKING ANYTIME=N.P., COMM/IND. ACCESS=E

SYSTEM: FUNCT CLASS	SYSTEM: HWY SYS	SYSTEM: HPMS SAMPLE	TRAFFIC: PRKG. REST.	TRAFFIC: COM/IND ACCESS	LINE DIAGRAM	TRAFFIC: CONTROL	TRAFFIC: COM/IND ACCESS	TRAFFIC: PRKG. REST.	PAVEMENT DATA
					SOLOMONS ISLAND RD				
^	^				MD 4 48 2	SS			^
									28' I
					PT 4 47				7' I Shd RT
									JC-LT
					65°				2mL
					4 44				X
					PC 4 43				
					MD 765-G				
					4 42				
Rural Local									20' I
				E	4 28				2mL
					(SOUTHERN MARYLAND BLVD)	FR			
X					MD 4 26 4	SS			X
					RTL				
					4 21				30' I
									8' I Shd LT
									2mL
Rural Minor Collector	State Secondary								

COUNTY _____ ROAD NO. _____ PAGE ___ OF ___

SYSTEM				TRAFFIC		LINE DIAGRAM	TRAFFIC			PAVEMENT DATA
	FUNCT CLASS	HWY SYS	HPMS SAMPLE	PRKG REST	COM/IND ACCESS		CONTROL	COM/IND ACCESS	PRKG. REST.	

SR-02
00-69 CO
ST.RD 6PS 5/98
ST.RI-4-97
96-9 ST

SHA 51.3 - 8 Revised 4.83

MARYLAND STATE HIGHWAY ADMINISTRATION

ROAD INVENTORY SHEET

Party Chief GD
Recorder RI
Assistant
Map No./Dir. I-12 / E
State Coordinates 911-273

Road No. MD 263
Road Name Plum Point RD
County CALVERT
Date 7-1-02
Sheet No. 1 OF 8

TRAFFIC CODES
TRAFFIC CONTROLS: STOP SIGN-SS, TRAFFIC LIGHT=T.L., FLASHING RED BALL=F.R.

TRAFFIC CODES
PARKING RESTRICTIONS: A.M. PEAK., P.M. PEAK, A.M./P.M. PEAK, NO PARKING ANYTIME-N.P., COMM/HVD. ACCESS=C

SYSTEM				TRAFFIC		LINE DIAGRAM	TRAFFIC			PAVEMENT DATA
	FUNCT CLASS	HWY SYS	HPMS SAMPLE	PREG. REST.	COM/IND ACCESS		CONTROL	COM/IND ACCESS	PREG. REST.	
						0.52		E		
						0.42 RTL ACC				
						Cecil CO 0.39 ACC RT LA 415				
						0.37				
						0.13 50 MPH				
						0.07 STR # 4015				24' I
						HUNTING 0.05 SHD CREEK				2-8' I SHD
						0.03 DN		E		2ML
						RTL				X
						SOLOMONS ISLAND RD				24' I
										JCRb RT
										10' I SHD LT
										2ML
						MD 0.00 2	TL			

FAS 1211
Rural Major Collector
State Secondary

SYSTEM				TRAFFIC		LINE DIAGRAM	TRAFFIC			PAVEMENT DATA
	FUNCT. CLASS	HWY SYS	HPMS SAMPLE	PRKG. REST.	COM/IND ACCESS		CONTROL	COM/IND ACCESS	PRKG. REST.	
FAS 1211	Rural Major Collector	State Secondary								
						Bypass 151 RTL		E		
						40°				
						149 JCRb-RT				
						146				
						PC 138				
						125				24'I
						Bypass 123 RTL		E		12'ISHD-RT
						Plum Point Elem.				9'ISHD-LT
						121 JCRb-RT				JCRb-RT
										2ML
						118				X
										24'I
										2-9'ISHDS
										2ML
						085				X
						078				
						ACC				
						Kimberly LA				
						075 CO 793				
						RTL				
						PT 072				24'I
										2-10'ISHDS
										2ML
						30° 064				X
						PC 060				
										24'I
										2-8'ISHDS
										2ML

00-EX#3

SHA 51.3 - 8 Revised 4.83

MARYLAND STATE HIGHWAY ADMINISTRATION

ROAD INVENTORY SHEET

Party Chief: GD
Recorder: RI
Assistant:
Map No./Dir.: I-12 / E
State Coordinates:

Road No.: MD 263
Road Name: Plum Point RD
County: Calvert
Date: 7-1-02
Sheet No.: 3 OF 8

TRAFFIC CODES
TRAFFIC CONTROLS: STOP SIGN-SS, TRAFFIC LIGHT=T.L., FLASHING RED BALL=F.R.

TRAFFIC CODES
PARKING RESTRICTIONS: A.M. PEAK, P.M. PEAK, A.M./P.M. PEAK, NO PARKING ANYTIME-N.P., COMM/IND. ACCESS=E

SYSTEM: FUNCT CLASS	SYSTEM: HWY. SYS	SYSTEM: HPMS SAMPLE	TRAFFIC: PRKG. REST.	TRAFFIC: COM/IND ACCESS	LINE DIAGRAM	TRAFFIC: CONTROL	TRAFFIC: COM/IND ACCESS	TRAFFIC: PRKG. REST.	PAVEMENT DATA
FAS 1211 Rural Major Collector	State Secondary								
					PT 199				
					50°				
					193 RTL				
					(COX RD)				
					PC CO 33 188				
					OLD PLUM POINT RD				
					181 MD 761				24'I
									2-8'ISHD
									2ML
					167 PT				X
					166 SHD ACC				
					OLD PLUM POINT RD				
					164 MD 761				
					ON RTL				
					30°				
					161				
									24'I
					PRC 154 PRC				12'ISHD-RT
					BYPASS RT JCRB RT				9'ISHD-LT
									JCRB-RT
									2ML

00-11 ST
95-5 ST COUNTY Calvert ROAD NO. MD 263 PAGE 4 OF 8 98-9 ST

SYSTEM: FUNCT CLASS | HWY SYS | NHS | SAMPLE
TRAFFIC: PREG REST | COM/IND ACCESS

LINE DIAGRAM

TRAFFIC: CHILEGA | COM/IND ACCESS | PREG. REST.

PAVEMENT DATA

FAS 1211
Rural Major Collector
State Secondary

PRC 285 PRC
500
PC 267

LEKA DR
259 PROP (00-11 ST)

252
L
T
L
SYCAMORE PL
CO 388 247 PT

EMMANUEL CHURCH RD
236 CO 35
R TL
228
L TL
PC 225

WOODLOW DR
CO 566

208 PT
LADY ANNES WAY
206 CO 1063
R TL
30°
202

PC 201

24'I
2-8'ISHD
2ML

SHA 51.3 - 8 Revised
4.83

MARYLAND STATE HIGHWAY ADMINISTRATION

ROAD INVENTORY SHEET

Party Chief GD
Recorder RI
Assistant
Map No./Dir. I-12 / E
State Coordinates

Road No. MD 263
Road Name Plum Point RD
County Calvert
Date 7-1-02
Sheet No. 5 OF 8

TRAFFIC CODES

TRAFFIC CONTROLS: STOP SIGN-SS, TRAFFIC LIGHT=T.L., FLASHING RED BALL-F.R.

TRAFFIC CODES

PARKING RESTRICTIONS: A.M. PEAK, P.M. PEAK, A.M./P.M. PEAK, NO PARKING ANYTIME-N.P., COMM/HVD. ACCESS=C

SYSTEM				TRAFFIC		LINE DIAGRAM	TRAFFIC			PAVEMENT DATA
	FUNCT CLASS	HWY SYS	HPMS SAMPLE	PREG. REST.	COMM/IND ACCESS		CONTROL	COMM/IND ACCESS	PREG. REST.	
						387 PT 30°				
						376 PC				
						PT 368				
						363 RT RT RT Refuse Site				
						60° 361		E		
						PC 342				
						PT 332 35°				
						TWIN OAK LA RT. RD 321				
						PC 307				
						303 RTL				
						EVANS RD CO 159				
						PT 299 30°				24'I 2-8'ISHD 2ML

FAS 1211
Rural Major Collector
State Secondary

94-10 ST
95-32, 6 ST COUNTY Calvert ROAD NO. MD 263 PAGE 6 OF 8

SYSTEM				TRAFFIC		LINE DIAGRAM	TRAFFIC			PAVEMENT DATA
	FUNCT CLASS	HWY SYS	HPMS SAMPLE	PRKG REST	COM/IND ACCESS		CONTROL	COM/IND ACCESS	PRKG. REST.	
Non FA	Rural Minor Collector	State Secondary								
FAS 1211	Rural Major Collector									



20' I
2ML

24' I
2-8' ISHD
2ML

SHA 51.3 - 8 Revised
4.83

MARYLAND STATE HIGHWAY ADMINISTRATION

ROAD INVENTORY SHEET

Party Chief GD
Recorder RI
Assistant
Map No./Dir. I-13 / E
State Coordinates

Road No. MD 263
Road Name Plum Point RD
County Calvert
Date 7-1-02
Sheet No. 1 OF 8

SYSTEM: FUNCT CLASS | HWY SYS | HPMS SAMPLE
TRAFFIC: PREG. REST. | COMM/IND ACCESS

LINE DIAGRAM

WILSON RD
5 68 CO 36 45°
#STR #4016
PLUM POINT 5 62 CREEK PC
TOBACCO RD
CO 32 5 46
5 42 CBC L 6'x W 24'x D 3'
5 05
RTL
HALE CT
CO ~~OP 822~~ 1187 C 5 01
AC 12' D
4 98
4 96 PT
4 92
ACC
WILDFLOWER LA
4 89 CO 948 30°

TRAFFIC: CONTROL | COMM/IND ACCESS | PREG. REST.

PAVEMENT DATA
20'I
2ML

TRAFFIC CODES
TRAFFIC CONTROLS: STOP SIGN-SS, TRAFFIC LIGHT=T.L., FLASHING RED BALL=F.R.

TRAFFIC CODES
PARKING RESTRICTIONS: A.M. PEAK, P.M. PEAK, A.M./P.M. PEAK, NO PARKING ANYTIME-N.P., COMM/IND. ACCESS=I

Non FA
Rural Minor Collector
State Secondary

COUNTY Calvert ROAD NO. MD 263 PAGE 8 OF 8

SYSTEM				TRAFFIC		LINE DIAGRAM	TRAFFIC			PAVEMENT DATA
	FUNCT CLASS	HWY SYS	HPMS SAMPLE	PRKG REST	COM/IND ACCESS		CONTROL	COM/IND ACCESS	PRKG. REST.	
						XXXXXXXXX				
						ROAD 6 17 END				
						(NO NAME)				
						6 12 OP 39				
						(NO NAME) OP 37				
						6 08				
						RIDGE RD				
						CO 96 6 04				
						5 77 PT				
										20' I
										2 ML

Non FA
Rural Minor Collector
State Secondary

SHA 51.3 - 8 Revised
4.83

MARYLAND STATE HIGHWAY ADMINISTRATION

ROAD INVENTORY SHEET

95-27
4-8-96
AL/BB

94-11
11-17-94
GD/TM

SR-02
6-18-02
GD/RI

24APR97
AL/RL

STR. I

GPSSR-98
5.14.98
BB/SS

Party Chief	G. DAVIS	Road No.	MD 264
Recorder	G. WILLIAMS	Road Name	BROOMES ISLAND RD
Assistant		County	CALVERT
Map No./Dir.	J-13 / N	Date	7/8/93
State Coordinates	930-212	Sheet No.	1 OF 8

TRAFFIC CODES
TRAFFIC CONTROLS: STOP SIGN=SS, TRAFFIC LIGHT=T.L., FLASHING RED BALL=F.R.

TRAFFIC CODES
...ING RESTRICTIONS: A.M. PEAK, ... PEAK, A.M./P.M. PEAK, NO PARKING ...YTIME=N.P., COMM/IND. ACCESS=E

SYSTEM: FED. AID.	SYSTEM: FUNCT CLASS.	SYSTEM: HWY. SYS.	SYSTEM: HPMS SAMPLE	TRAFFIC: PRKG. REST.	TRAFFIC: COM/IND. ACCESS	LINE DIAGRAM	TRAFFIC: CONTROL	TRAFFIC: COM/IND. ACCESS	TRAFFIC: PRKG. REST.	PAVEMENT DATA
NON FA	NUNAL LOCAL	STATE SECONDARY				10' RTL				
						0 53				
						0 50 PT				
						0 45 Island Creek LA ~~Landing Cr~~				
						0 43 ~~Co 774~~ Co 976				
						12' H 5' CR				
						0 40 60°				
						CHURCH RD				
						Co 78 0 31				
						0 23 PC				
						0 19 PVT RD				
						SONG BIRD LANE				
						OP 0 11 93				
										22' I
										2-5' I SHD
										2ML
						01 40 MPH				
						(OYSTER HOUSE RD)				
						BEGIN STATE MAINT. 000 Co 260				
						BALLARD ROGERS RD Co 107				

95-9 A/T
4-8-96 AL/BB

98-10 CO
1/36/99
[illegible]

2 OF 8

SYSTEM				TRAFFIC		LINE DIAGRAM	TRAFFIC			PAVEMENT DATA
FED. AID.	FUNCT. CLASS.	HWY. SYS.	HPMS SAMPLE	PRKG. REST.	COM/IND ACCESS		CONTROL	COM/IND ACCESS	PRKG. REST.	
NON FA	RURAL MINOR COLLECTOR	STATE SECONDARY				PARKERS WHARF RD Co 63 — 2 47				
						1 78 (RAMSEY HUDGES RD) Co 156				
						1 06 — 36" CMP				
						(WHARF RD) Co 85 — 0 86				
						~~0 83~~ — ~~50 MPH~~				
						NAM'S COVE RD Co 142 — 0 67				
										24' I
						0 59 — Boomes Is. P.O. 45 MPH				2-8' ISHD
										2 mL
						RD 78				
						CHURCH CO — 0 57 — Island Landing Ct				X 22' I
						0 55 — CO 1082				2-5' ISHD
						10 I 8 [illegible]				2 mL

SHA 51.3 - 8 Revised
4.83

94-13
11-17-94
GD/TM
00-12ST
SS/AQ
3-14-01

MARYLAND STATE HIGHWAY ADMINISTRATION

ROAD INVENTORY SHEET

Party Chief	GD	Road No.	MD 264
Recorder	CW	Road Name	BROOMES ISLAND RD
Assistant		County	CALVERT
Map No./Dir.	J-13 /N	Date	7/8/93
State Coordinates		Sheet No.	3 OF 8

TRAFFIC CODES
TRAFFIC CONTROLS: STOP SIGN=SS, TRAFFIC LIGHT=T.L., FLASHING RED BALL=F.R.

TRAFFIC CODES
PARKING RESTRICTIONS: A.M. PEAK, P.M. PEAK, A.M./P.M. PEAK, NO PARKING ANYTIME=N.P., COMM/IND. ACCESS=E

SYSTEM: FED. AID.	SYSTEM: FUNCT. CLASS.	SYSTEM: HWY. SYS.	SYSTEM: HPMS SAMPLE	TRAFFIC: PRKG. REST.	TRAFFIC: COM/IND. ACCESS	LINE DIAGRAM	TRAFFIC: CONTROL	TRAFFIC: COM/IND. ACCESS	TRAFFIC: PRKG. REST.	PAVEMENT DATA
						3 20				
						RT 10' I RIL				
						PT MILLS POND RD 3 17				
						~~OP 826~~ CO 1170 3 13				
						30° JC 10' I AC				
						3 08				
						PC 3 05				
						3 01 Red Berry DR				22' I
						2 98 ~~OP 775~~				2-7' I SHD
						2 93 12' I J-CRT CO 1010				2ML
						2 93				
						PT 2 81				X
						30°				
						PC 2 70				22' I
										6' I SHD RT
						WILLIAMS WHARF RD				8' I SHD LT
						CO 61 2 68				2ML
						ROSS RD				
X	X					2 67 CO 64				X
						12' I J CB-RT ON SHD				
										24' I
										2-8' I SHD
NON FA	NURAL MINOR COLLECTOR				E	2 64				2ML

SYSTEM: FED. AID. | FUNCT. CLASS. | HWY. SYS. | HPMS SAMPLE

TRAFFIC: PRKG. REST. | COM/IND ACCESS

LINE DIAGRAM

TRAFFIC: CONTROL | COM/IND ACCESS | PRKG. REST.

PAVEMENT DATA

RAS 12114
RURAL MAJOR COLLECTOR
STATE SECONDARY

4|33
PT
40°
PC
4|09
~~4|07~~ 45 MPH
PT
3|89
3|84
35°
HANCE RD
CO 105
3|82
BYPASS
3|79
(ISLAND CREEK SCH. RD.)
CO 87
3|78
PC
3|74
22'I
2-8'I SHD
2ML
3|49
PT
3|44
35°
E
3|35
PC
22'I
2-7'I SHD
2ML

SHA 51.3 - 8 Revised 4.83

00-13ST
2000COEX#3
SS/AQ
3-14-01

MARYLAND STATE HIGHWAY ADMINISTRATION

ROAD INVENTORY SHEET

Party Chief	GD	Road No.	MD 264
Recorder	GW	Road Name	BROOMES ISLAND RD
Assistant		County	CALVERT
Map No./Dir.	I-13 / N	Date	7/8/93
State Coordinates		Sheet No.	5 OF 8

TRAFFIC CODES
TRAFFIC CONTROLS: STOP SIGN=S.S., TRAFFIC LIGHT=T.L., FLASHING RED BALL=F.R.

TRAFFIC CODES
PARKING RESTRICTIONS: A.M. PEAK, P.M. PEAK, A.M./P.M. PEAK, NO PARKING ANYTIME=N.P., COMM/IND. ACCESS=E

SYSTEM: FED. AID.	SYSTEM: FUNCT. CLASS.	SYSTEM: HWY. SYS.	SYSTEM: HPMS SAMPLE	TRAFFIC: PRKG. REST.	TRAFFIC: COM/IND. ACCESS	LINE DIAGRAM	TRAFFIC: CONTROL	TRAFFIC: COM/IND. ACCESS	TRAFFIC: PRKG. REST.	PAVEMENT DATA
FAS 1214	RURAL MAJOR COLLECTOR STATE SECONDARY									



E

22'I
2-8'I SHD
2ML

SYSTEM				TRAFFIC		LINE DIAGRAM	TRAFFIC			PAVEMENT DATA
FED. AID.	FUNCT. CLASS.	HWY. SYS.	HPMS SAMPLE	PRKG. REST.	COM/IND ACCESS		CONTROL	COM/IND ACCESS	PRKG. REST.	
FAS 1214	WMAL MAJOR COLLECTOR	STATE SECONDARY								



~~22' I~~
~~2-8' G SHD~~
~~2 ML~~

22' I
2-8' I SHD
2 ML

SHA 51.3 - 8 Revised
4.83

MARYLAND STATE HIGHWAY ADMINISTRATION

ROAD INVENTORY SHEET

Party Chief: CD
Recorder: GW
Assistant:
Map No./Dir.: I-13 / N
State Coordinates:

Road No.: MD 264
Road Name: BROOMES ISLAND RD
County: CALVERT
Date: 7/8/93
Sheet No.: 7 OF 8

TRAFFIC CODES
TRAFFIC CONTROLS: STOP SIGN=SS, TRAFFIC LIGHT=T.L., FLASHING RED BALL=F.R.

TRAFFIC CODES
PARKING RESTRICTIONS: A.M. PEAK, P.M. PEAK, A.M./P.M. PEAK, NO PARKING ANYTIME=N.P., COMM/IND. ACCESS=E

SYSTEM: FED. AID.	SYSTEM: FUNCT CLASS.	SYSTEM: HWY. SYS.	SYSTEM: HPMS SAMPLE	TRAFFIC: PRKG. REST.	TRAFFIC: COM/IND. ACCESS	LINE DIAGRAM	TRAFFIC: CONTROL	TRAFFIC: COM/IND. ACCESS	TRAFFIC: PRKG. REST.	PAVEMENT DATA
						YOE'S CORNER LA				24'I
						MD 264-A 6 50				2-10'SHD
										2ML I
						PC 6 40			X	
					E	CHURCH 6 31 PT				
						6 22 CHURCH+CEM				
						6 18 60°		E		
						6 16				
						T.L. FHD				
					E	CALVERT Co. Comm. COLLEGE 6 07				
										22'I
						5 95 PC				2-8'SHD
										I
										2ML

FAS 1214 RURAL MAJOR COLLECTOR STATE SECONDARY

SYSTEM				TRAFFIC		LINE DIAGRAM	TRAFFIC			PAVEMENT DATA
FED. AID.	FUNCT. CLASS.	HWY. SYS.	HPMS SAMPLE	PRKG. REST.	COM/IND ACCESS		CONTROL	COM/IND ACCESS	PRKG. REST.	
FAS 1214	NUMAC MAJOR COLLECTOR	STATE SECONDARY								

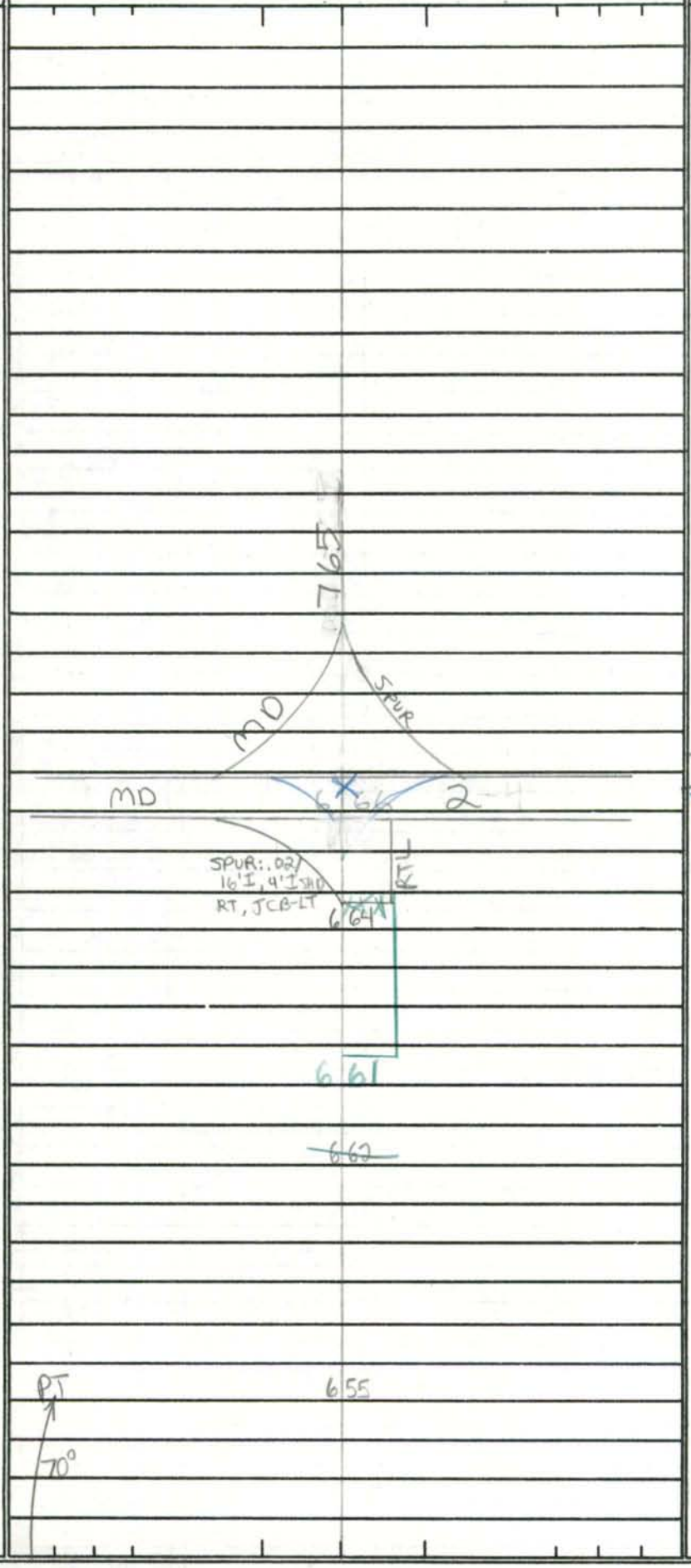

TL

24'I
2-10'I SHD
2mL

~~24'I~~
~~2-10'I SHD~~
~~2mL~~

SHA 51.3 - 8 Revised
4.83

MARYLAND STATE HIGHWAY ADMINISTRATION

SR-02
6-18-02
GD/RI

24 APR 97
AL/RL
STR. I.
A-T
GPSSR-98
5.14.98
BB/SS

ROAD INVENTORY SHEET

Party Chief G.DAVIS
Recorder G.WILLIAMS
Assistant
Map No./Dir. I-13 / N
State Coordinates 932-248

Road No. MD 264-A
Road Name YOE'S CORNER LA
County CALVERT
Date 7/8/93
Sheet No. 1 OF 1

TRAFFIC CODES
TRAFFIC CONTROLS: STOP SIGN=SS, TRAFFIC LIGHT=T.L., FLASHING RED BALL=F.R.

TRAFFIC CODES
PARKING RESTRICTIONS: A.M. PEAK, P.M. PEAK, A.M./P.M. PEAK, NO PARKING ANYTIME=N.P., COMM/IND. ACCESS=E

SYSTEM				TRAFFIC		LINE DIAGRAM	TRAFFIC			PAVEMENT DATA
FED. AID.	FUNCT CLASS.	HWY. SYS.	HPMS SAMPLE	PRKG. REST.	COM/IND. ACCESS		CONTROL	COM/IND. ACCESS	PRKG. REST.	
						DE				
						CUL 0.19 SAC				
						PT 0.04				22'I
						35°				2-8' F SHD
						PC 0.01				2 ML
						OHOMES ISLAND MD				
						MD 0.00 264				

NON FA
RURAL LOCAL
STATE SECONDARY

SYSTEM				TRAFFIC		LINE DIAGRAM	TRAFFIC			PAVEMENT DATA
FED. AID.	FUNCT. CLASS.	HWY. SYS.	HPMS SAMPLE	PRKG. REST.	COM/IND ACCESS		CONTROL	COM/IND ACCESS	PRKG. REST.	

SHA 51.3 - 8 Revised
4.83

MARYLAND STATE HIGHWAY ADMINISTRATION

ROAD INVENTORY SHEET

00-14ST
SS/AQ
3-14-01
01-13ST
2-20-02
GD/EF
SR-02
6-18-02
GD/RI

24 APR 97
AL/RL
STR. I,

GPSSR-98
5.14.98
BB/SS

Party Chief	G. DAVIS	Road No.	MD 265
Recorder	G. WILLIAMS	Road Name	MACKALL RD
Assistant		County	CALVERT
Map No./Dir.	J-13/I-13/N	Date	7/8/93
State Coordinates	935-226	Sheet No.	1 OF 2

TRAFFIC CODES
TRAFFIC CONTROLS: STOP SIGN=SS, TRAFFIC LIGHT=T.L., FLASHING RED BALL=F.R.

TRAFFIC CODES
PARKING RESTRICTIONS: A.M. PEAK, P.M. PEAK, A.M./P.M. PEAK, NO PARKING ANYTIME=N.P., COMM/IND. ACCESS=E

SYSTEM: FED. AID.	SYSTEM: FUNCT. CLASS.	SYSTEM: HWY. SYS.	SYSTEM: HPMS SAMPLE	TRAFFIC: PRKG. REST.	TRAFFIC: COM/IND. ACCESS	LINE DIAGRAM	TRAFFIC: CONTROL	TRAFFIC: COM/IND. ACCESS	TRAFFIC: PRKG. REST.	PAVEMENT DATA
NON FA	NUMAL MINOR COLLECTOR	STATE SECONDARY				0 94 CHURCH		E		
						0 82 CEM				
						0 72 CHURCH		E		
						ROSS RD				
						CO 64 0 58				
						0 14				
						PVT RD 0 13 CONSTITUTION DR				22'I
						0 10 PROP 00-14ST				2-2' SHD
						0 03				2ML I
✓	✓	✓				0 00 BEGIN STATE MAINT.				✓
						MACKALL RD CO 209				

95-10 Co
4-8-96
BL/BB

2 OF 2

SYSTEM				TRAFFIC		LINE DIAGRAM	TRAFFIC			PAVEMENT DATA
FED. AID.	FUNCT. CLASS.	HWY. SYS.	HPMS SAMPLE	PRKG. REST.	COM/IND ACCESS		CONTROL	COM/IND ACCESS	PRKG. REST.	
1	1	1				BROOMES ISLAND RD				
						MD 1 75 264	SS			
						1 60 35 MPH				
						PT 1 40				~~22' I~~
										~~2-2' F SHD~~
										~~2 ML~~
						1 27				
						1 26 ON SHD				
						MATAPEAKE CT				
						45° 1 24 CB-RT Co 972 95-10				
						12' ± J				
						1 18				22' I
										2-2 I SHD
										2 ML
						1 03				
										~~22' I~~
						PC 0 97				~~2-2' F SHD~~
										~~2 ML~~

NON FA
NUNAL MINOR COLLECTOR
STATE SECONDARY

SHA 51.3 - 8 Revised 4.83

SR-02
6-20-02
GD/RI

MARYLAND STATE HIGHWAY ADMINISTRATION

ROAD INVENTORY SHEET

Party Chief: G DAVIS
Recorder: G WILLIAMS
Assistant: REWRITTEN 12-21-99 WS
Map No./Dir.: I 13 / E
State Coordinates: 918-260

Road No.: MD 402
Road Name: DARES BEACH RD
County: CALVERT
Date: 7-6-93
Sheet No.: 1 OF 6

TRAFFIC CODES
IC CONTROLS: STOP SIGN-SS, TRAFFIC LIGHT=T.L., FLASHING RED BALL=F.R.

TRAFFIC CODES
PARKING RESTRICTIONS: A.M. PEAK, P.M. PEAK, A.M./P.M. PEAK, NO PARKING ANYTIME=N.P., COMM/IND. ACCESS=E

SYSTEM				TRAFFIC		LINE DIAGRAM	TRAFFIC			PAVEMENT DATA
	FUNCT CLASS	HWY. SYS	HPMS SAMPLE	PERG. REST.	COM/IND ACCESS		CONTROL	COM/IND ACCESS	PERG. REST.	
	RURAL MAJOR COLLECTOR	STATE SECONDARY			E	OP 521				
						0 51 CO 116 FAIR GROUND RD				
						0 33				2-12'I
						0 29 40 MPH				14'I CLTL
										2-4'I SHD OUT
										2 ML
						0 28 SPUR: 0.01/30'I JCRB LT				
						0 27				X
						ARMORY RD ETL LTL				
						CO 0 26 39	TL			24'I
										2-10'I SHD
						0 24				2 ML
						0 08				X
										46'I - ON TAPER TO 24'I
										2-10'I SHD
										2 ML
						0 05				X
						LTL				46'I
										10'I SHD RT
										JCRB LT
						MD 0 00 2				2 ML
						WEST DARES BEACH RD CO 244				

COUNTY CALVERT ROAD NO. MD 402 PAGE 2 OF 6

SYSTEM: FUNCT CLASS	SYSTEM: HWY SYS	SYSTEM: HPMS SAMPLE	TRAFFIC: PRKG REST	TRAFFIC: COM/IND ACCESS	LINE DIAGRAM	TRAFFIC: CONTROL	TRAFFIC: COM/IND ACCESS	TRAFFIC: PRKG. REST.	PAVEMENT DATA
RURAL MAJOR COLLECTOR	STATE SECONDARY			E	ARTHUR KING RD 1 04 CO 140				24'I 2-10'I SHD 2ML
					0 90			X	
					0 84 ELKS LODGE		E		
					CENTRAL VILLAGE RD PT CO 269 0 83				
					0 80		E		2-12'I 14'I CLTL 2-4'I SHD OUT J CRB OUT RT 2ML
					0 73 SOUTHERN MD ELEC. CO-OP				
					50°				
					0 68		E		
					0 65				
					0 64 CHURCH		E		
					PC				
					0 62			X	
									2-12'I 14'I CLTL 2-4'I SHD OUT 2ML

IMPI

MAP

99

MENT I

SHA 51.3 - 8 Revised
4.83

MARYLAND STATE HIGHWAY ADMINISTRATION

ROAD INVENTORY SHEET

01-14 ST
2-20-02
GD/EF

MAP

Party Chief	GD	Road No.	MD 402
Recorder	GW	Road Name	DARES BEACH RD
Assistant		County	CALVERT
Map No./Dir.	I-13 / E	Date	7/6/93
State Coordinates		Sheet No.	3 OF 6

TRAFFIC CODES
TRAFFIC CONTROLS: STOP SIGN=S.S., TRAFFIC LIGHT=T.L., FLASHING RED BALL=F.R.

IMP

TRAFFIC CODES
PARKING RESTRICTIONS: A.M. PEAK, P.M. PEAK, A.M./P.M. PEAK, NO PARKING ANYTIME=N.P., COMM/IND. ACCESS=E

ROVEN

19

SYSTEM: FED. AID.	SYSTEM: FUNCT. CLASS.	SYSTEM: HWY. SYS.	SYSTEM: HPMS SAMPLE	TRAFFIC: PRKG. REST.	TRAFFIC: COM/IND. ACCESS	LINE DIAGRAM	TRAFFIC: CONTROL	TRAFFIC: COM/IND. ACCESS	TRAFFIC: PRKG. REST.	PAVEMENT DATA
						TERRACE DR				
						1 63 CO 653				
						RTL				
						1 61 PT				
						1 57 50 mph				
						(ADDERTON RD)				
						1 34				
						1 30 35°		E		
						1 29				
						1 26				
					E	CALVERT ELEM. SCHOOL 1 24 PC				
						BYPASS				
						1 22				
						TOBACCO RIDGE RD				
						1 18 OP 589				
						1 14		E		
					E	1 12 CALVERT CO. PUBLIC SCHOOLS				
						CALVERT COUNTRY SCHOOL 1 10		E		
					E	1 08				
										24' I
										2-10' I SHD
										2 ML

FAS 1212
NUMAL MAJOR COLLECTOR
STATE SECONDARY

LINE DIAGRAM

SYSTEM: FED. AID. — FUNCT. CLASS. — HWY. SYS. — HPMS SAMPLE

TRAFFIC: PRKG. REST. — COM/IND ACCESS

TRAFFIC: CONTROL — COM/IND ACCESS — PRKG. REST.

PAVEMENT DATA

FAS 1217
RURAL MAJOR COLLECTOR
STATE SECONDARY

WILSON RD — RTL
Co 36
2 88
RTL
2 82
2 46
RB-RT ON SHLD
RT ON SHLD
DOUBLE OAK RD N.
Co 768
2 42
DOUBLE OAK RD
Co 38
12' I
12' I
2 36
2 35
PT
30°
TWO POWER LINES
2 23
2 05
PC
2 02
RTL
CLAY HAMMOND RD
Co 89
2 00
1 98
BYPASS
1 96
E
SAW MILL
1 85
Proposed
1 65
E

24' I
2-10' I SHLD
2 ML

SHA 51.3 - 8 Revised
4.83

MARYLAND STATE HIGHWAY ADMINISTRATION

96 coex 2
BB/MG
1-22-97

ROAD INVENTORY SHEET (BRANCH ST)

Party Chief	GD	Road No.	MD 402
Recorder	GW	Road Name	DARES BEACH RD
Assistant		County	CALVERT
Map No./Dir.	I-13 / E	Date	7/6/93
State Coordinates		Sheet No.	5 OF 6

TRAFFIC CODES
TRAFFIC CONTROLS: STOP SIGN=S.S., TRAFFIC LIGHT=T.L., FLASHING RED BALL=F.R.

PROV.

TRAFFIC CODES
PARKING RESTRICTIONS: A.M. PEAK, P.M. PEAK, A.M./P.M. PEAK, NO PARKING ANYTIME=N.P., COMM/IND. ACCESS=E

MAP

SYSTEM: FED. AID.	SYSTEM: FUNCT CLASS.	SYSTEM: HWY. SYS.	SYSTEM: HPMS SAMPLE	TRAFFIC: PRKG. REST.	TRAFFIC: COM/IND. ACCESS	LINE DIAGRAM	TRAFFIC: CONTROL	TRAFFIC: COM/IND. ACCESS	TRAFFIC: PRKG. REST.	PAVEMENT DATA
	NON FA	MINOR COLLECTOR	STATE SECONDARY			PT 3 59				
						45° Brooks Village				
						OP 75 3 34				
						PC 3 27				
						(Omni Way)				
						OP 794 3 24				
						3 ~~17~~ 21				
						RTL				
						3 15				
						SPUR: .02/26'I JC-C				
						CASSELL BLVD				
						Co 521 3 13				
						By pass				
						SPUR: .02/ 26'I, JC-C				
						3 11				
						PT 3 05				
						30°				
						2 94				24'I
						PC 2 89				2-10'I SHD
						RTL				2ML

SYSTEM				TRAFFIC		LINE DIAGRAM	TRAFFIC			PAVEMENT DATA
FED. AID.	FUNCT. CLASS.	HWY. SYS.	HPMS SAMPLE	PRKG. REST.	COM/IND ACCESS		CONTROL	COM/IND ACCESS	PRKG. REST.	
						ROAD END				
						CHESAPEAKE AVE				
						Co 433 197				
						PT 431				
						MACRAE AVE				
						Co 427 160 25 MPH				
						45°				
						HILLSIDE DR				
						OP 77 422 Co 633				
						PC 414				
						403 PT				
						DARES WHARF RD				
						~~Virginia St.~~ RTL 374				
						~~(DARES BEACH RD)~~ 387 GOLDSTEIN RD 40 mpH				
						MD 768 386 Co 101				
						SPUR: .031 20' I 12' I SHD RT J CRB-LT				
						384 RTL 75°				
						381				
						BROOK'S PL				
						372 PVT RD				
										24' I
										2-10' I SHD
						367 PC				2ML

NON FA

NUMAL MINOR COLLECTOR

NUMAL LOCAL

STATE SECONDARY

(BRANCH ST)

MAP

MENT

66

1

PROVE

SHA 51.3 - 8 Revised
4.83

SR-02
STRI. 4/97
GPSSR 5/98
97-12ST

MARYLAND STATE HIGHWAY ADMINISTRATION

ROAD INVENTORY SHEET

Party Chief GD
Recorder RI
Assistant
Map No./Dir. J-13 / E
State Coordinates 963-202

Road No. MD 497
Road Name Cove Point RD
County CALVERT
Date 7-1-02
Sheet No. 1 OF 4

TRAFFIC CODES
TRAFFIC CONTROLS: STOP SIGN-SS, TRAFFIC LIGHT=T.L., FLASHING RED BALL-F.R.

TRAFFIC CODES
PARKING RESTRICTIONS: A.M. PEAK, P.M. PEAK, A.M./P.M. PEAK, NO PARKING ANYTIME-N.P., COMM/IND. ACCESS=E

SYSTEM				TRAFFIC		LINE DIAGRAM	TRAFFIC			PAVEMENT DATA
	FUNCT CLASS	HWY SYS	HPMS SAMPLE	PREG. REST.	COM/IND ACCESS		CONTROL	COM/IND ACCESS	PREG. REST.	
			K 20497000000			0 30 45 MPH				
						Cem 0 29				20'I
										2ML
						0 27			X	
						0.02, 16'I, JCR6-LT SPUR				
					E	CH 0 26				32'I
						0.01, 16'I, JCR6-LT SPUR				JC-C
										2ML
Non FA						H.G. TRUEMAN 765-Q	TL		X	
	Urban Collector					MD 0.01, 18'I 8'ISHO-RT SPUR 0 25				
						0 24				
						L T				
						0 12 R PARK & Ride		E		
						0 07 30 MPH				
						L T R				24'I
										2-10'ISHOS
										2ML
						MD 0 00 2	FR			
	State Secondary					Proposed				
K	K	K								K

COUNTY CAlvert ROAD NO. MD 497 PAGE 2 OF 4

SYSTEM				TRAFFIC		LINE DIAGRAM	TRAFFIC			PAVEMENT DATA
FUNCT CLASS	HWY SYS	HPMS SAMPLE		PRKG REST	COM/IND ACCESS		CONTROL	COM/IND ACCESS	PRKG. REST.	
						TINA'S CIRCle				
						1 87 PVT. RD				
										20'I
										2ML
						PT 1 78				X
						BOBBY'S LA PVT RD				20'I
										3'I SHD-RT
										ICRb-RT
						30°				2ML
						1 72				X
						1 66				
						PC 1 63				
						1 54 40 MPH				
						12'I RT L 1 51				
					E	NAT GAS TERMINAL 1 48				
						Little Cove Point RD				
						1 30 CO 75				
						0 77				
						RT L CRb RT				
						ENT. TO COVE POINT PARK				
					E	0 74				
						ACC 12'I U				
						0 71				
										20'I
										2ML

Non FA
Urban Collector
State Secondary
204970000000

SHA 51.3 - 8 Revised
4.83

MARYLAND STATE HIGHWAY ADMINISTRATION

ROAD INVENTORY SHEET

Party Chief: GD
Recorder: RI
Assistant:
Map No./Dir.: J-13 / E
State Coordinates:

Road No.: MD 497
Road Name: Cove Point RD
County: CALvert
Date: 7-1-02
Sheet No.: 3 OF 4

TRAFFIC CODES
TRAFFIC CONTROLS: STOP SIGN-SS, TRAFFIC LIGHT=T.L., FLASHING RED BALL=F.R.

TRAFFIC CODES
PARKING RESTRICTIONS: A.M. PEAK, P.M. PEAK, A.M./P.M. PEAK, NO PARKING ANYTIME-N.P., COMM/IND. ACCESS=E

SYSTEM: FUNCT CLASS	SYSTEM: HWY SYS	SYSTEM: HPMS SAMPLE	TRAFFIC: PRKG. REST.	TRAFFIC: COM/IND ACCESS	LINE DIAGRAM	TRAFFIC: CONTROL	TRAFFIC: COM/IND ACCESS	TRAFFIC: PRKG. REST.	PAVEMENT DATA
Non FA Urban Collector	State Secondary								20'I
									2 ML
					261 30 MPH			X	
					Beacon Way				
					260 CO 548				
					9'I RT				
					256 PC				
					249 PT				22'I
									6'ISHD-LT
					Cove Lake RD				2M
					241 CO 536			X	
					10'I Jcrb RT 35°				
					239				
					237 PC				
					226 PT				22'I
									2-4'ISHD
									2ML
					219 30°			X	
					216 PC				
									20'I
									2ML

COUNTY CALVERT ROAD NO. MD 497 PAGE 4 OF 4

SYSTEM				TRAFFIC		LINE DIAGRAM	TRAFFIC			PAVEMENT DATA
	FUNCT CLASS	HWY SYS	HPMS SAMPLE	PRKG REST	COM/IND ACCESS		CONTROL	COM/IND ACCESS	PRKG. REST.	
Non FA	Urban Collector	State Secondary				LIGHT HOUSE BLVD CO 118				
						268 SIGN: End State Maint. PT				
						45°				20'I
										2ML

SHA 51.3 - 8 Revised
4.83

MARYLAND STATE HIGHWAY ADMINISTRATION

ROAD INVENTORY SHEET

22APR 97
AL/RL
STR.I

SA-02
6-18-02
GD/RI

GPSSR-98
5:14:98
BB/SS

Party Chief G.DAVIS
Recorder G.WILLIAMS
Assistant
Map No./Dir. I-12, I-13/E
State Coordinates 908-241

Road No. MD 506
Road Name SIXES RD
County CALVERT
Date 7/8/93
Sheet No. 1 OF 4

TRAFFIC CODES
TRAFFIC CONTROLS: STOP SIGN=SS, TRAFFIC LIGHT=T.L., FLASHING RED BALL=F.R.

TRAFFIC CODES
PARKING RESTRICTIONS: A.M. PEAK, P.M. PEAK, A.M./P.M. PEAK, NO PARKING ANYTIME=N.P., COMM/IND. ACCESS=E

SYSTEM				TRAFFIC		LINE DIAGRAM	TRAFFIC			PAVEMENT DATA
FED. AID.	FUNCT CLASS.	HWY. SYS.	HPMS SAMPLE	PRKG. REST.	COM/IND. ACCESS		CONTROL	COM/IND. ACCESS	PRKG. REST.	
						PC 0.95 PT 60°				
						0.83 PC				
						HENRY HUTCHINS RD Co 169 0.79 PT				
						0.77 35°				
						0.68 PC				
						30° 0.57				
						~~0.49~~ ~~35 mph~~				20'I
						0.04 30 mph				2ML
						ADELINA RD.				
						MD 508 0.00 Co 57	SS			
						SIXES RD Co 54				

FAS 1213 MAJOR COLLECTOR RURAL STATE SECONDARY

00-EXH 4
SSRAP 3-15-01

SYSTEM				TRAFFIC		LINE DIAGRAM	TRAFFIC			PAVEMENT DATA
FED. AID.	FUNCT. CLASS.	HWY. SYS.	HPMS SAMPLE	PRKG. REST.	COM/IND ACCESS		CONTROL	COM/IND ACCESS	PRKG. REST.	

FAS 1213
RURAL MAJOR COLLECTOR
STATE SECONDARY

202 PT

199 50 MPH

40°

GRAY'S RD
CO 58

192

PC 189 PC

STR# 4023

BATTLE 177 CREEK
20' WOOD SURFACE

150 PT

60°

PRC 143 PRC

40°

PC 137

PT 129

60° Harvest Grove LA

ρ 830 117

PC 114

20'I
2mL

SHA 51.3 - 8 Revised
4.83

MARYLAND STATE HIGHWAY ADMINISTRATION

ROAD INVENTORY SHEET

Party Chief	GD	Road No.	MD 506
Recorder	GW	Road Name	SIXES RD
Assistant		County	CALVERT
Map No./Dir.	I-12, I-13 / E	Date	7/8/93
State Coordinates		Sheet No.	3 OF 4

TRAFFIC CODES
TRAFFIC CONTROLS: STOP SIGN=SS, TRAFFIC LIGHT=T.L., FLASHING RED BALL=F.R.

TRAFFIC CODES
PARKING RESTRICTIONS: A.M. PEAK, P.M. PEAK, A.M./P.M. PEAK, NO PARKING ANYTIME=N.P., COMM/IND. ACCESS=E

SYSTEM: FED. AID.	SYSTEM: FUNCT CLASS.	SYSTEM: HWY. SYS.	SYSTEM: HPMS SAMPLE	TRAFFIC: PRKG. REST.	TRAFFIC: COM/IND. ACCESS	LINE DIAGRAM	TRAFFIC: CONTROL	TRAFFIC: COM/IND. ACCESS	TRAFFIC: PRKG. REST.	PAVEMENT DATA
										23'I
										2-2'I SHD
										2ML
						301				X
						~~JOE HARRIS RD~~ CO 198				
					E	AMERICAN LEGION 280				
						261		E		
						256 CHURCH		E		
						226 CB RT				
						NATURES WAY				
						PT 221 ~~OP 732~~ CO 943				
						12' I J				
						216				22'I
						30°				2ML
						PC 206				X
										20'I
										2ML

FAS 1213
NUNAL MAJOR COLLECTOR
STATE SECONDARY

SYSTEM				TRAFFIC		LINE DIAGRAM	TRAFFIC			PAVEMENT DATA
FED. AID.	FUNCT. CLASS.	HWY. SYS.	HPMS SAMPLE	PRKG. REST.	COM/IND ACCESS		CONTROL	COM/IND ACCESS	PRKG. REST.	
						SOLOMONS ISLAND ND				
^	^	^				MD 3 79 Z	55			^
PAS 1213	RURAL MAJOR COLLECTOR	STATE SECONDARY								
										23'I
					E	3 28				2-2'I SHD
										2ML

SHA 51.3 - 8 Revised 4.83

SR-02
STR.I 4/97
GPSSR-98

MARYLAND STATE HIGHWAY ADMINISTRATION

ROAD INVENTORY SHEET

Party Chief: GD
Recorder: RI
Assistant:
Map No./Dir.: I-12 / N
State Coordinates: 908-241

Road No.: MD 508
Road Name: ADELINA RD
County: CALVERT
Date: 7-1-02
Sheet No.: 1 OF 2

TRAFFIC CODES: STOP SIGN-SS, TRAFFIC LIGHT=T.L., FLASHING RED BALL=F.R.

TRAFFIC CODES: PARKING RESTRICTIONS: A.M. PEAK, P.M. PEAK, A.M./P.M. PEAK, NO PARKING ANYTIME-N.P., COMM/IND. ACCESS=E

SYSTEM: FUNCT CLASS, HWY. SYS, HPMS SAMPLE — TRAFFIC: PRKG. REST., COM/IND ACCESS

NON FA
Rural Minor Collector
State Secondary

LINE DIAGRAM

Station	Line	Traffic	Pavement Data
0 92	12'I Jcrb-Rt		
DIANE CT			
CO 480	0 88		
	BLOSSOM LA PVT.		
	0 57		
ALLEN EARLIE RD			
PVT. RD	0 49		
	0 32	50 MPH	
SANDY POINT RD			
CO 53	0 31		
	0 03	30MPH	
			22'I
SIXES RD			2ML
CO 54	0 00	MD 506	
ADELINA RD CO 57			

TRAFFIC: CONTROL, COM/IND ACCESS, PRKG. REST.

COUNTY Calvert ROAD NO. MD 508 PAGE 2 OF 2

SYSTEM				TRAFFIC		LINE DIAGRAM	TRAFFIC			PAVEMENT DATA
	FUNCT CLASS	HWY SYS	HPMS SAMPLE	PRKG REST	COM/IND ACCESS		CONTROL	COM/IND ACCESS	PRKG. REST.	
Non FA	Rural Minor Collector	State Secondary			E			E		
										22'I
										2ML



SHA 51.3 - 8 Revised
4.83

MARYLAND STATE HIGHWAY ADMINISTRATION

ROAD INVENTORY SHEET

GPSSR-98
5/14/98
BB/SS

SR-02
6-18-02
GD/RI

95-16 STATE
4-8-96
AL/BB

24APR97
AL/RL
STR. I.

Party Chief: G. DAVIS
Recorder: G. WILLIAMS
Assistant:
Map No./Dir.: I-13 / E
State Coordinates: 938-242

Road No.: MD 509
Road Name: (GOVERNOR RUN RD)
County: CALVERT
Date: 7/8/93
Sheet No.: 1 OF 1

TRAFFIC CODES
TRAFFIC CONTROLS: STOP SIGN=SS, TRAFFIC LIGHT=T.L., FLASHING RED BALL=F.R.

TRAFFIC CODES
PARKING RESTRICTIONS: A.M. PEAK, P.M. PEAK, A.M./P.M. PEAK, NO PARKING ANYTIME=N.P., COMM/IND. ACCESS=E

SYSTEM				TRAFFIC		LINE DIAGRAM	TRAFFIC			PAVEMENT DATA
FED. AID.	FUNCT CLASS.	HWY. SYS.	HPMS SAMPLE	PRKG. REST.	COM/IND. ACCESS		CONTROL	COM/IND. ACCESS	PRKG. REST.	
						XX XX				
						ROAD 0 95 END				
										20'I
										2-4'I SHD
						OP 123 088				IC-C
										2ML
						086				
						STR#4020				
						GOVERNOR 079 RUN				
						28'J, JW-W				
						KENWOOD BEACH RD CO 184				
						078				
						070 30 MPH				
						LINES				
						2 POWER 068				
										20'I
										2-4'I SHD
										2ML
						003		E		
						MD 000 765				

NON PA MINOR LOCAL STATE SECONDARY


SYSTEM
FED. AID.
FUNCT. CLASS.
HWY. SYS.
HPMS SAMPLE
TRAFFIC
PRKG. REST.
COM/IND ACCESS
LINE DIAGRAM
TRAFFIC
CONTROL
COM/IND ACCESS
PRKG. REST.
PAVEMENT DATA

98-12 ST
1-27-99
SS/RB

SHA 51.3 - 8 Revised
4.83

MARYLAND STATE HIGHWAY ADMINISTRATION

ROAD INVENTORY SHEET

Party Chief: SNYDER
Recorder: BOOTH
Assistant:
Map No./Dir.: I-12 / N
State Coordinates:

Road No.: MD 521
Road Name: HUNTING CREEK RD
County: CALVERT
Date: 1-27-99
Sheet No.: 3 OF 6

TRAFFIC CODES
TRAFFIC CONTROLS: STOP SIGN-SS, TRAFFIC LIGHT=T.L., FLASHING RED BALL=F.R.

TRAFFIC CODES
PARKING RESTRICTIONS: A.M. PEAK, P.M. PEAK, A.M./P.M. PEAK, NO PARKING ANYTIME=N.P., COMM/IND. ACCESS=E

SYSTEM				TRAFFIC		LINE DIAGRAM	TRAFFIC			PAVEMENT DATA
FUNCT CLASS	HWY. SYS.	HPMS SAMPLE		PKG. REST.	COM/IND ACCESS		CONTROL	COM/IND ACCESS	PKG. REST.	
NON FA										
Rural Local						332				
						12'I RTL JL-RT				
						12'I ACC JC RT				
						CARSON DR				
						CO 459				
						CARSON RD				
						CO 8802				
						329				
						12'I RTL JL-RT				
						326				
						322				
						30 MPH				
										18'I
										2 ML
State Secondary						309				X
						MONARCH LA				
						304				
						CO 1001				
				E		RECYCLING CENTER 303				18'I
										2-14'I SHLD
										2 ML
						300				X
										18'I
										2 ML

COUNTY CALVERT ROAD NO. MD 521 PAGE 4 OF 6

SYSTEM				TRAFFIC		LINE DIAGRAM	TRAFFIC			PAVEMENT DATA
	FUNCT. CLASS	HWY SYS	HPMS SAMPLE	PRKG. REST.	COM/IND ACCESS		CONTROL	COM/IND ACCESS	PRKG. REST.	
NON FA	Rural Local	State Secondary								
						388				
						12'I RTL				
					E	CHURCH 385				
						12'I ACL CL				
						382				
										20'I
										2 ML
						375 PT				X
						366				
						12'I RTL JC-RT 40°				
						LINDY LA				
						CO 780 364				
						358 PC				
										18'I
										2ML

SHA 51.3 - 8 Revised
4.83

MARYLAND STATE HIGHWAY ADMINISTRATION

ROAD INVENTORY SHEET

22APR 97
AL/RL
STR. I.

SR-02
6-19-02
GD/AI

GPSSR-98
5.15.98
BB/SS

Party Chief A.J.
Recorder G.W.
Assistant
Map No./Dir. I-12 / N
State Coordinates 899-267

Road No. MD 521
Road Name HUNTING CREEK RD
County CALVERT
Date 6/24/93
Sheet No. 1 OF 46

TRAFFIC CODES
TRAFFIC CONTROLS: STOP SIGN=SS, TRAFFIC LIGHT=T.L., FLASHING RED BALL=F.R.

TRAFFIC CODES
PARKING RESTRICTIONS: A.M. PEAK, P.M. PEAK, A.M./P.M. PEAK, NO PARKING ANYTIME=N.P., COMM/IND. ACCESS=E

SYSTEM				TRAFFIC		LINE DIAGRAM	TRAFFIC			PAVEMENT DATA
FED. AID.	FUNCT CLASS.	HWY. SYS.	HPMS SAMPLE	PRKG. REST.	COM/IND. ACCESS		CONTROL	COM/IND. ACCESS	PRKG. REST.	
	MINOR COLLECTOR					DEEP LANDING RD CO 14 — 1 22				
						PC — 1 19				
						WAYNE GIBSON RD 1 09 — CO 150				
						POTTS POINT RD 15 CO SPUR — 0 84 — 0 74				
						PT — 0 28				
						WARREN GIBSON RD 40' — CO 178 — 0 16				
						PC — 0 10 CBC L 12' x W 27' x D 9'				18'I 2ML
						~~0 01~~ ~~40 NP~~				
						LOWERY RD SUPER RD CO 253 — 0 00 — CO 42	SS		Y	

98-6 CO, 98-115T
1/27/99
SS/RB

SYSTEM: FED. AID. | FUNCT. CLASS. | HWY. SYS. | HPMS SAMPLE
TRAFFIC: PRKG. REST. | COM/IND ACCESS

LINE DIAGRAM

TRAFFIC: CONTROL | COM/IND ACCESS | PRKG. REST.

PAVEMENT DATA

NON FA
NUMBER MINOR COLLECTOR
STATE SECONDARY

LEESBURG CT
2 72 CO 728
10' I RTL
2 68

ALAMEDA DR
2 54 CO 630
RTL
2 47

BROWN FOX DR
CO 1075
10' I RTL
2 38
2 37
10' I RTL
2 35 LOWERY RD
2 24 CO 42

OAK DRIVE
1 74 OP 601

12' I RTL
1 52

BEN OAK DR
CO 36
1 49

PT
1 36
40°

18' I
2 ML

SHA 51.3 - 8 Revised
4.83

MARYLAND STATE HIGHWAY ADMINISTRATION

ROAD INVENTORY SHEET

Party Chief: SNYDER
Recorder: BOOTH
Assistant:
Map No./Dir.: I 12 / N
State Coordinates:

Road No.: MD 521
Road Name: HUNTING CREEK RD
County: CALVERT
Date: 1-27-99
Sheet No.: 5 OF 6

TRAFFIC CODES
TRAFFIC CONTROLS: STOP SIGN-SS, TRAFFIC LIGHT=T.L., FLASHING RED BALL=F.R.

TRAFFIC CODES
PARKING RESTRICTIONS: A.M. PEAK, P.M. PEAK, A.M./P.M. PEAK, NO PARKING ANYTIME=N.P., COMM/IND. ACCESS=E

SYSTEM: FUNCT CLASS	SYSTEM: HWY. SYS.	SYSTEM: HPMS SAMPLE	TRAFFIC: PRKG. REST.	TRAFFIC: COM/IND. ACCESS	LINE DIAGRAM	TRAFFIC: CONTROL	TRAFFIC: COM/IND. ACCESS	TRAFFIC: PRKG. REST.	PAVEMENT DATA
NON FA	Rural Minor Collector	State Secondary		E	THANKSGIVING LANE CO 93				
					4 36				
					4 21 PT				
					35°				
					4 13				
					4 10 H ACC				
					10' (PARK PL)				
					4 08 CO 992 PC				
					10' RTL				
					4 06				
					HUNTINGTOWN RD				
	*				90° CO 10 3 95 SAME SPUR 13'I / IC-LT				
	Rural Local				3 94				
									20' I
									2 ML

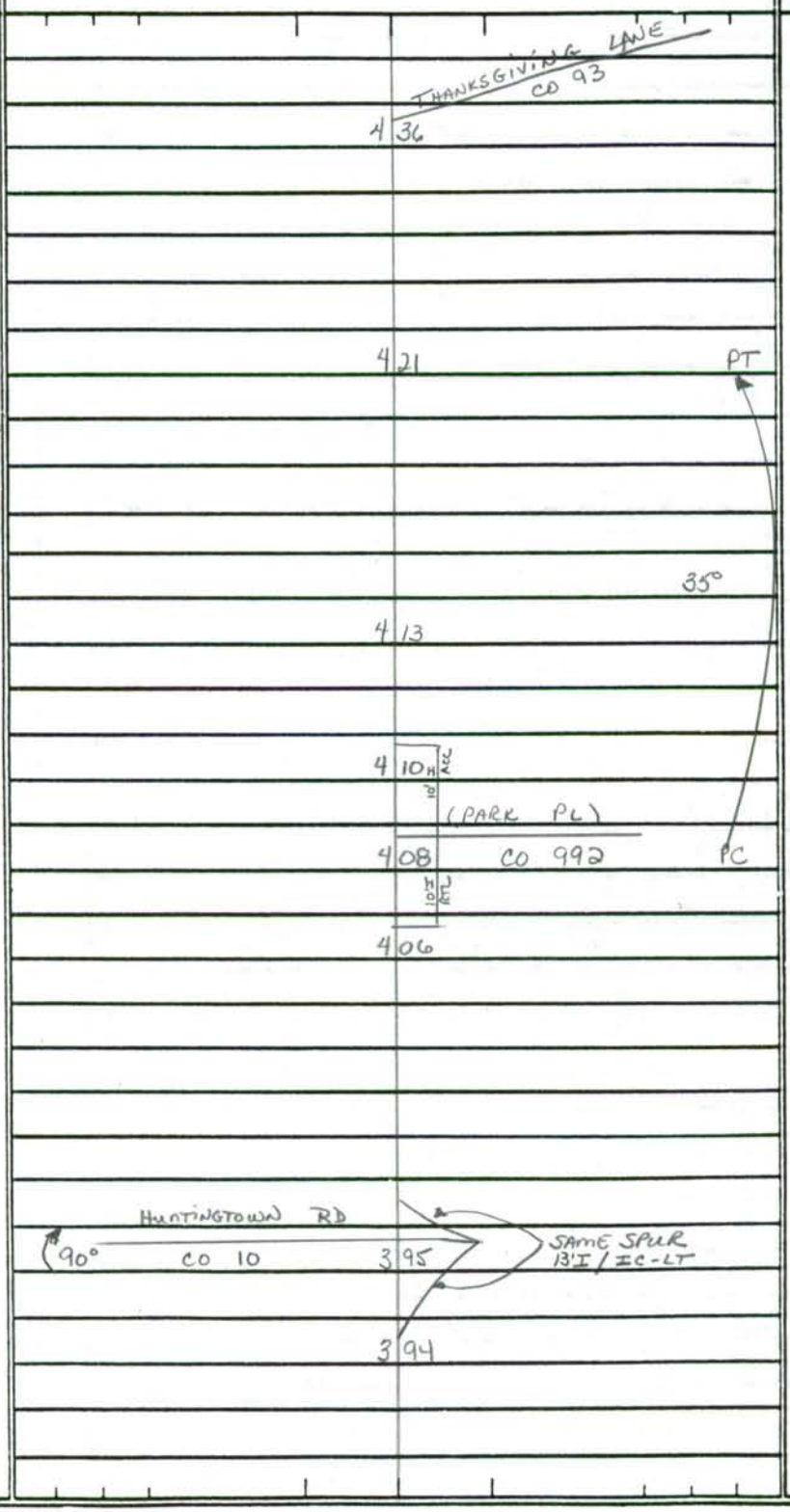

COUNTY CALVERT ROAD NO. MD 521 PAGE 6 OF 6

SYSTEM				TRAFFIC		LINE DIAGRAM	TRAFFIC				PAVEMENT DATA
	FUNCT. CLASS	HWY SYS	HPMS SAMPLE	PKG. REST.	COM/IND ACCESS		OTHER	COM/IND ACCESS	PKG. REST.		
						OLD TOWN RD					
NON FA						MD 443 524	SS				
	Rural Minor Collector										
		State Secondary			E	441					
											20 I
											2ML

SHA 51.3 - 8 Revised
4.83

MARYLAND STATE HIGHWAY ADMINISTRATION

ROAD INVENTORY SHEET

96-5 ST
BB/MG
1-23-97

97-3 ST
2-19-98
BB/AP

22 APR 97
AL/RL
ST R.I.
A-T
GPSSR-98
5.15.98
BB/SS

Party Chief	AJ	Road No.	MD 524
Recorder	GW	Road Name	OLD TOWN RD
Assistant		County	CALVERT
Map No./Dir.	H-12 / N	Date	6/21/93
State Coordinates	911-284	Sheet No.	1 OF 2

SR-02
6-19-02
GD/RI

TRAFFIC CODES
TRAFFIC CONTROLS: STOP SIGN=SS, TRAFFIC LIGHT=T.L., FLASHING RED BALL=F.R.

TRAFFIC CODES
PARKING RESTRICTIONS: A.M. PEAK, P.M. PEAK, A.M./P.M. PEAK, NO PARKING ANYTIME=N.P., COMM/IND. ACCESS=E

SYSTEM: FED. AID.	SYSTEM: FUNCT CLASS.	SYSTEM: HWY. SYS.	SYSTEM: HPMS SAMPLE	TRAFFIC: PRKG. REST.	TRAFFIC: COM/IND. ACCESS	LINE DIAGRAM	TRAFFIC: CONTROL	TRAFFIC: COM/IND. ACCESS	TRAFFIC: PRKG. REST.	PAVEMENT DATA
NON FA	X NUNAL LOCAL	STATE SECONDARY			E	HUNTINGTOWN VFD 0.31				
					E	HUNTINGTOWN P.O. 0.29				
						HUNTING CREEK RD MD 521 0.22				
					E	0.20				
					E	0.16				22'I
										2-6'I SHD
										2mL
						THANKSGIVING LA Co 93 0.14		E		
						0.13			X	
						0.11 30 mph		E		
						0.07		E		
						0.04				22'I
					E	98 ENT. TO PARK + RIDE 0.02				8'I SHD RT
										J CRB RT
V	V	V				SOLOMONS ISLAND RD				6'I SHD LT
						MD 0.00 2-4				2mL
						COX RD Co 33				

SYSTEM				TRAFFIC		LINE DIAGRAM	TRAFFIC			PAVEMENT DATA
FED. AID.	FUNCT. CLASS.	HWY. SYS.	HPMS SAMPLE	PRKG. REST.	COM/IND ACCESS		CONTROL	COM/IND ACCESS	PRKG. REST.	
						SOLOMONS L ISLAND RD				
↑	↑	↑				MD 0.76 2	SS			↑
						80° 0.75				
NON FA	RURAL LOCAL	STATE SECONDARY				PT 0.60				
						0.51 12'I RT		E		
						45° 0.46				
					E	0.45				
						PC 0.42				
						HUNTINGTOWN SCHOOL RD				22'I
						0.40 Co 201		E		2-26I SHD
										2ML

MD 749

CALVERT COUNTY

UNASSIGNED

NOW

CO 1087, CO 1088, CO 120

Farren Ave, Carls Way, Williams St.

Transfer Letter

1-26-90

SHA 51.3 - 8 Revised
4.83

MARYLAND STATE HIGHWAY ADMINISTRATION

ROAD INVENTORY SHEET

SR-02
6-18-02
G01RI

22APR97
AL/RL
STR. I
A-T

GPSSR-98
5.14.98
BB/SS

Party Chief	G. DAVIS	Road No.	MD 752
Recorder	G. WILLIAMS	Road Name	
Assistant		County	CALVERT
Map No./Dir.	I-12 / E	Date	7/19/93
State Coordinates	895-245	Sheet No.	1 OF 1

TRAFFIC CODES
TRAFFIC CONTROLS: STOP SIGN=SS, TRAFFIC LIGHT=T.L., FLASHING RED BALL=F.R.

TRAFFIC CODES
PARKING RESTRICTIONS: A.M. PEAK, P.M. PEAK, A.M./P.M. PEAK, NO PARKING ANYTIME=N.P., COMM/IND. ACCESS=E

SYSTEM: FED. AID.	SYSTEM: FUNCT CLASS.	SYSTEM: HWY. SYS.	SYSTEM: HPMS SAMPLE	TRAFFIC: PRKG. REST.	TRAFFIC: COM/IND. ACCESS	LINE DIAGRAM	TRAFFIC: CONTROL	TRAFFIC: COM/IND. ACCESS	TRAFFIC: PRKG. REST.	PAVEMENT DATA
						HALLOWING POINT RD RT				
						MD 0 15 231	SS			
						60°				
						0 14 PVT RD				23'I
										JC-C
					E	0 12 PRKG LOT PC		E		2UML
						0 11				
						0 10 OP 87				
						0 08 PT				
						40°				
						0 05				20'I
										2UML
						0 02 REST. PC		E		
						ROAD 0 00 END				
						PATUXENT RIVER				

NON FA
NUNAL LOCAL
STATE SECONDARY

BOAT TRAILER PRKG

SYSTEM				TRAFFIC		LINE DIAGRAM	TRAFFIC			PAVEMENT DATA
FED. AID.	FUNCT. CLASS.	HWY. SYS.	HPMS SAMPLE	PRKG. REST.	COM/IND ACCESS		CONTROL	COM/IND ACCESS	PRKG. REST.	

SHA 51.3 - 8 Revised
4.83

SR-02
GPS SR-98
ST-RI 4/97
93-3

MARYLAND STATE HIGHWAY ADMINISTRATION

ROAD INVENTORY SHEET

Party Chief GD
Recorder RI
Assistant
Map No./Dir. KAJ-13 / N
State Coordinates 958-179

Road No. MD 760
Road Name ROUSBY HALL RD
County CALVERT
Date 7-1-02
Sheet No. 1 OF 7

TRAFFIC CODES
TRAFFIC CONTROLS: STOP SIGN-SS, TRAFFIC LIGHT-T.L., FLASHING RED BALL-F.R.

TRAFFIC CODES
PARKING RESTRICTIONS: A.M. PEAK, P.M. PEAK, A.M./P.M. PEAK, NO PARKING ANYTIME-N.P., COMM/IND. ACCESS=E

SYSTEM: FUNCT CLASS	SYSTEM: HWY SYS	SYSTEM: HPMS SAMPLE	TRAFFIC: PREG. REST.	TRAFFIC: COMM/IND ACCESS
Non FA	State Secondary	FAS 1215		
Urban Local		Urban Minor Arterial		

LINE DIAGRAM

TRAFFIC: CONTROL	TRAFFIC: COMM/IND ACCESS	TRAFFIC: PREG. REST.	PAVEMENT DATA
			24'I
			2-9'I SHDS
			2ML
			24'I
			2ML

COUNTY Calvert ROAD NO. MD 760 PAGE 2 OF 7

SYSTEM				TRAFFIC		LINE DIAGRAM	TRAFFIC			PAVEMENT DATA
	FUNCT CLASS	HWY SYS	HPMS SAMPLE	PRKG REST	COM/IND ACCESS		CONTROL	COM/IND ACCESS	PRKG. REST.	
						1.20 60" CMP				
						ELKINS LA				
						PVT. RD 1.11 PT				
						Chestnut DR ~~231~~ 1191				
						1.00 CO ~~OP~~ 60°				
						0.92 PC				
						PVT RD 0.81				
						River View DR				
						0.78 OP 220				
FAS 1215	Urban Minor Arterial	State Secondary			E	0.77				
						Port DR				
						0.73 CO 797				
						0.65 PVT. RD				
						HARBOR LA				
						OP 213 0.55				
						STARBOARD LA				
						0.54 OP 219				
										24' I
										2-9' ISHDS
										2ML

SHA 51.3 - 8 Revised
4.83

MARYLAND STATE HIGHWAY ADMINISTRATION

ROAD INVENTORY SHEET

Party Chief GD
Recorder RI
Assistant
Map No./Dir. J-13 / N
State Coordinates

Road No. MD 760
Road Name ROUSBY HALL RD
County CALVERT
Date 7-1-02
Sheet No. 3 OF 7

TRAFFIC CODES
TRAFFIC CONTROLS: STOP SIGN-SS, TRAFFIC LIGHT=T.L., FLASHING RED BALL-F.R.

TRAFFIC CODES
PARKING RESTRICTIONS: A.M. PEAK, P.M. PEAK, A.M./P.M. PEAK, NO PARKING ANYTIME-N.P., COMMERCIAL ACCESS=C

SYSTEM: FUNCT CLASS	SYSTEM: HWY. SYS	SYSTEM: HPMS SAMPLE	TRAFFIC: PREG. REST.	TRAFFIC: COMM/IND ACCESS
FAS 1215 Urban Minor Arterial	State Secondary			

LINE DIAGRAM

(VALERIE OP 205 JA)
203
BYPASS
197
(CLUBHOUSE DR)
196 OP 252 PT
193
30°
181 PC
168 40" CMP
ANCHOR DR
OP 206 157
RAINE RD
OP 208 149
HARBOR DR
OP 680 138 CO ~~OP 225~~ 1189
BARREDA BLVD
COVE DR
OP 209 124

TRAFFIC: CONTROL	TRAFFIC: COMM/IND ACCESS	TRAFFIC: PREG. REST.

PAVEMENT DATA

24' I
2-9'ISHD
2ML

SYSTEM				TRAFFIC		LINE DIAGRAM	TRAFFIC			PAVEMENT DATA
	FUNCT CLASS	HWY SYS	HPMS SAMPLE	PRKG REST	COM/IND ACCESS		CONTROL	COM/IND ACCESS	PRKG. REST.	
FAS 1215	Urban Minor Arterial	State Secondary								24' I
										10' I SHD - RT
						300 PT				9' I SHD - LT
										I CRb - LT
										2ML
						278 80°				X
						273 PC				
						PT 260 48" CMP				
						30°				
						PC 248				
						FRONTIER TRAIL				
						PVT. RD 230 (COYOTE TRAIL)				
						GATE 294				
						229 OP PT				
						30°				
					E	MARINA 216 PC				
						209 48" CMP				
										24' I
										2-9' I SHDS
										2ML

SHA 51.3 - 8 Revised
4.83

MARYLAND STATE HIGHWAY ADMINISTRATION

ROAD INVENTORY SHEET

Party Chief: GD
Recorder: RI
Assistant:
Map No./Dir.: J-13 / N
State Coordinates:

Road No.: MD 760
Road Name: Rousby HALL RD
County: CALVERT
Date: 7-1-02
Sheet No.: 5 OF 7

TRAFFIC CODES
TRAFFIC CONTROLS: STOP SIGN-SS, TRAFFIC LIGHT-T.L., FLASHING RED BALL-F.R.

TRAFFIC CODES
PARKING RESTRICTIONS: A.M. PEAK, P.M. PEAK, A.M./P.M. PEAK, NO PARKING ANYTIME-N.P., COMM/IND. ACCESS=E

SYSTEM: FUNCT CLASS	SYSTEM: HWY. SYS	SYSTEM: HPMS SAMPLE	TRAFFIC: PRKG. REST.	TRAFFIC: COM/IND ACCESS	LINE DIAGRAM	TRAFFIC: CONTROL	TRAFFIC: COM/IND ACCESS	TRAFFIC: PRKG. REST.	PAVEMENT DATA
FAS 1215	Urban Minor Arterial	State Secondary							
					L 3 51				
					RT L -RT				
					MIRIAM LA				
					CO 1012 3 48				
					AC C 10 JCRb				
					3 45				24'I
									2-2'ISHDS
									2ML
					3 32				X
					3 29 40 MPH				
				E	Patuxent H.S. 3 24				
					By pass				24'I
					3 19				2-10'ISHDS
					12'I	12'I ACCEL			JCRb-RT
					OLivet RD				2ML
					90° CO 123 3 17	Same spur	SS		X
					3 16	RTL			
					12'I				24'I
					3 13				2-9'ISHDS
									IC-C
									2ML
					3 05				X
									24'I
									10'ISHD-RT
									9'ISHD-LT
									ICRb-LT
									2ML

95-12
96-4ST COUNTY Calvert ROAD NO. MD 760 PAGE 6 OF 7 97-9ST

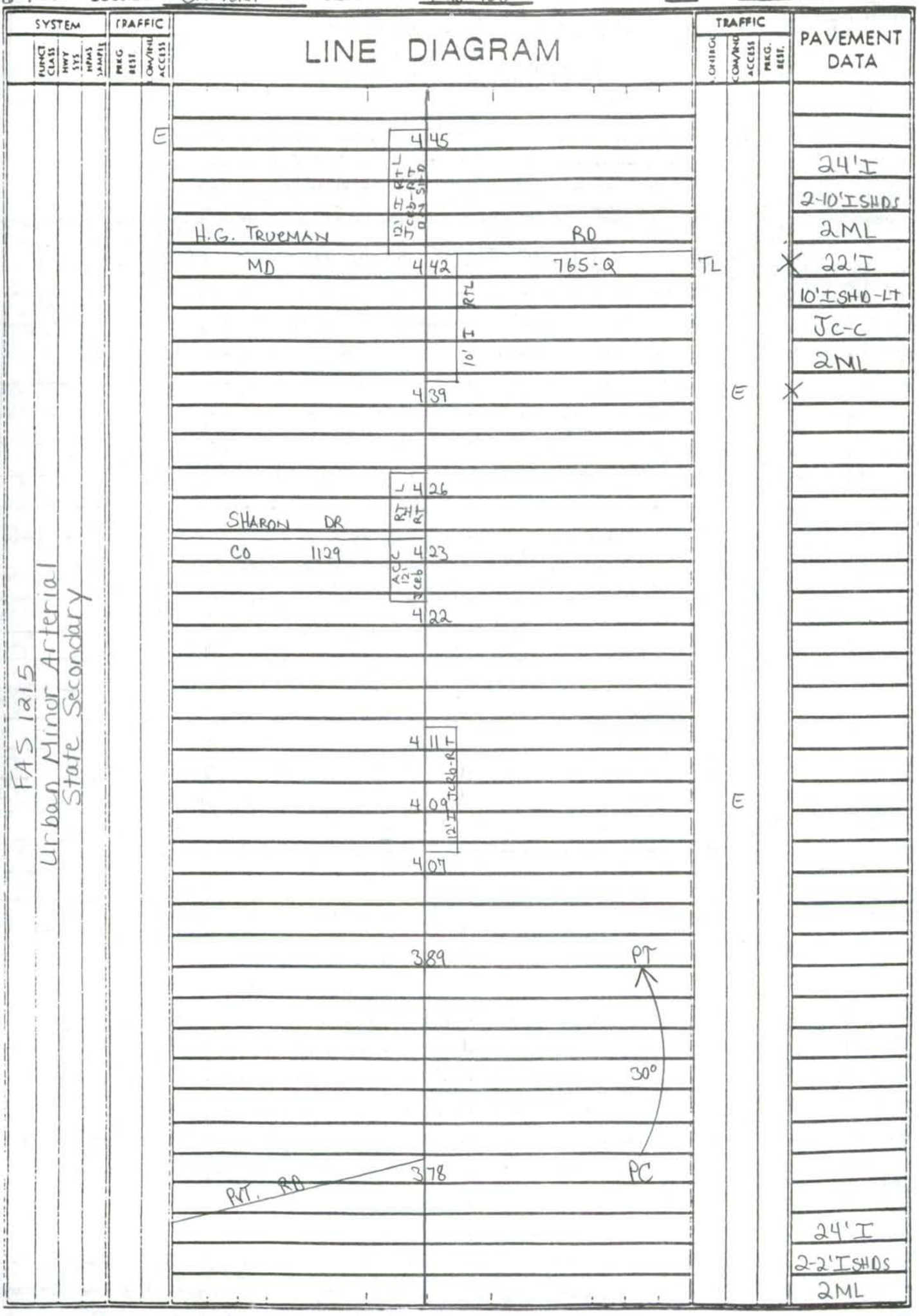

97-11 ST

SHA 51.3 - 8 Revised
4.83

MARYLAND STATE HIGHWAY ADMINISTRATION

ROAD INVENTORY SHEET

Party Chief: GD
Recorder: RI
Assistant:
Map No./Dir.: J-13 / N
State Coordinates:

Road No.: MD 760
Road Name: Rousby HALL RD
County: CALvert
Date: 7-1-02
Sheet No.: 7 OF 7

TRAFFIC CODES
TRAFFIC CONTROLS: STOP SIGN-SS, TRAFFIC LIGHT=T.L., FLASHING RED BALL=F.R.

TRAFFIC CODES
PARKING RESTRICTIONS: A.M. PEAK, P.M. PEAK, A.M./P.M. PEAK, NO PARKING ANYTIME-N.P., COMM/IND. ACCESS=E

SYSTEM				TRAFFIC		LINE DIAGRAM	TRAFFIC			PAVEMENT DATA
	FUNCT CLASS	HWY SYS	HPMS SAMPLE	PRKG. REST.	COM/IND ACCESS		CONTROL	COM/IND ACCESS	PRKG. REST.	
FAS 1215	Urban Minor Arterial	State Secondary								
						MD 25				
						MD 2Y (MUSTIC LA) 0.02				
						MD 4 65 2	TL			
						4 63 L R				
						4 62				
						R+L SHD 4 61				
						4 56				
						ACC ON				
						4 53				
										24'I
										2-10'I SHDS
										2ML

COUNTY _____ ROAD NO. _____ PAGE ___ OF ___

SYSTEM				TRAFFIC		LINE DIAGRAM		TRAFFIC			PAVEMENT DATA
	FUNCT CLASS	HWY SYS	HPMS SAMPLE	PRKG. REST.	COM/IND ACCESS			CONTROL	COM/IND ACCESS	PRKG. REST.	

SHA 51.3 - 8 Revised
4.83

MARYLAND STATE HIGHWAY ADMINISTRATION

SR-02
6-19-02
GD/RI

00-EX#3
SS/AQ
3-15-01

ROAD INVENTORY SHEET

Party Chief A. Lijewski
Recorder G. W.
Assistant Rewritten 5/5/2000
Map No./Dir. I-13 / SE
State Coordinates 919-279

Road No. MD 761
Road Name ~~(Old Section MD 263)~~ OLD PLUM POINT RD
County Calvert
Date 6/25/93
Sheet No. 1 OF 1

TRAFFIC CODES

TRAFFIC CONTROLS: STOP SIGN-SS,
TRAFFIC LIGHT=T.L.,
FLASHING RED BALI=F.R.

TRAFFIC CODES

PARKING RESTRICTIONS: A.M. PEAK,
P.M. PEAK, A.M./P.M. PEAK, NO PARKING
ANYTIME=N.P., COMM/IND. ACCESS=E

SYSTEM				TRAFFIC		LINE DIAGRAM			TRAFFIC			PAVEMENT DATA
	FUNCT CLASS	HWY SYS	HPMS SAMPLE	PREG. REST.	COM/IND ACCESS				CONTROL	COM/IND ACCESS	PREG. REST.	
						Plum Point		RD				
						MD	0 23	263 @1.81				
							0 22	45°				
							0 16	PT 70°				
							0 0.6	PC				15'G
												30'CW
												2-ML
							0 03					X
							0 02	Plum Point Middle School 85°		E		24'H
												~~12'I~~
												JC-C
												2 ML
						(Plum Point	0 00	RD)				
						MD		263 @1.64(?)				

COUNTY _____ ROAD NO. _____ PAGE ___ OF ___

SYSTEM				TRAFFIC		LINE DIAGRAM	TRAFFIC			PAVEMENT DATA
FUNCT CLASS	HWY SYS	HPMS SAMPLE		PKG REST.	COM/IND ACCESS		OTHER	COM/IND ACCESS	PKG. REST.	

SHA 51.3 - 8 Revised
4.83

MARYLAND STATE HIGHWAY ADMINISTRATION

SR-02
6-19-02
GD/RI

23APR97
AL/RL
STR. I
St. Rd 6 PS
5-14-98
SS/BB

ROAD INVENTORY SHEET

Party Chief	A.J	Road No.	MD 764
Recorder	G.W.	Road Name	BREEZY POINT RD
Assistant		County	CALVERT
Map No./Dir.	H-13 / E	Date	6/23/93
State Coordinates		Sheet No.	1 OF 1

TRAFFIC CODES

TRAFFIC CONTROLS: STOP SIGN=S.S., TRAFFIC LIGHT=T.L., FLASHING RED BALL=F.R.

TRAFFIC CODES

PARKING RESTRICTIONS: A.M. PEAK, P.M. PEAK, A.M./P.M. PEAK, NO PARKING ANYTIME=N.P., COMM/IND. ACCESS=E

SYSTEM: FED. AID.	SYSTEM: FUNCT CLASS.	SYSTEM: HWY. SYS.	SYSTEM: HPMS SAMPLE	TRAFFIC: PRKG. REST.	TRAFFIC: COM/IND. ACCESS	LINE DIAGRAM	TRAFFIC: CONTROL	TRAFFIC: COM/IND. ACCESS	TRAFFIC: PRKG. REST.	PAVEMENT DATA
NON FA	NURAL LOCAL	STATE SECONDARY				BREEZY POINT RD Co 31				
						PINE WOOD TERR. Co 409				
						0.09				24'I
						(OLD WILLOWS RD) MD 764-A				2-~~12~~ 6' F SHD
										2ML
						(WILLOWS RD) MD 0.00 261 RD)	SS			

SYSTEM				TRAFFIC		LINE DIAGRAM	TRAFFIC			PAVEMENT DATA
FED. AID.	FUNCT. CLASS.	HWY. SYS.	HPMS SAMPLE	PRKG. REST.	COM/IND ACCESS		CONTROL	COM/IND ACCESS	PRKG. REST.	

SHA 51.3 - 8 Revised
4.83

MARYLAND STATE HIGHWAY ADMINISTRATION

ROAD INVENTORY SHEET

ST. R&GPS
5.14 98 23APR97
55/BB AL/RL
STR. I,
A-T
99-12ST
12ST
GO-BF
1-19-99

SR-02
6-19-02
GO/RI

Party Chief A.J.
Recorder G.W.
Assistant
Map No./Dir. H13 / N
State Coordinates

Road No. MD 764-A
Road Name (OLD WILLOWS RD)
County CALVERT
Date 6/23/93
Sheet No. 1 OF 1

SYSTEM				TRAFFIC		LINE DIAGRAM	TRAFFIC			PAVEMENT DATA
FED. AID.	FUNCT CLASS.	HWY. SYS.	HPMS SAMPLE	PRKG. REST.	COM/IND. ACCESS		CONTROL	COM/IND. ACCESS	PRKG. REST.	

TRAFFIC CODES

TRAFFIC CONTROLS: STOP SIGN=SS, TRAFFIC LIGHT=T.L., FLASHING RED BALL=F.R.

TRAFFIC CODES

PARKING RESTRICTIONS: A.M. PEAK, P.M. PEAK, A.M./P.M. PEAK, NO PARKING ANYTIME=N.P., COMM/IND. ACCESS=E

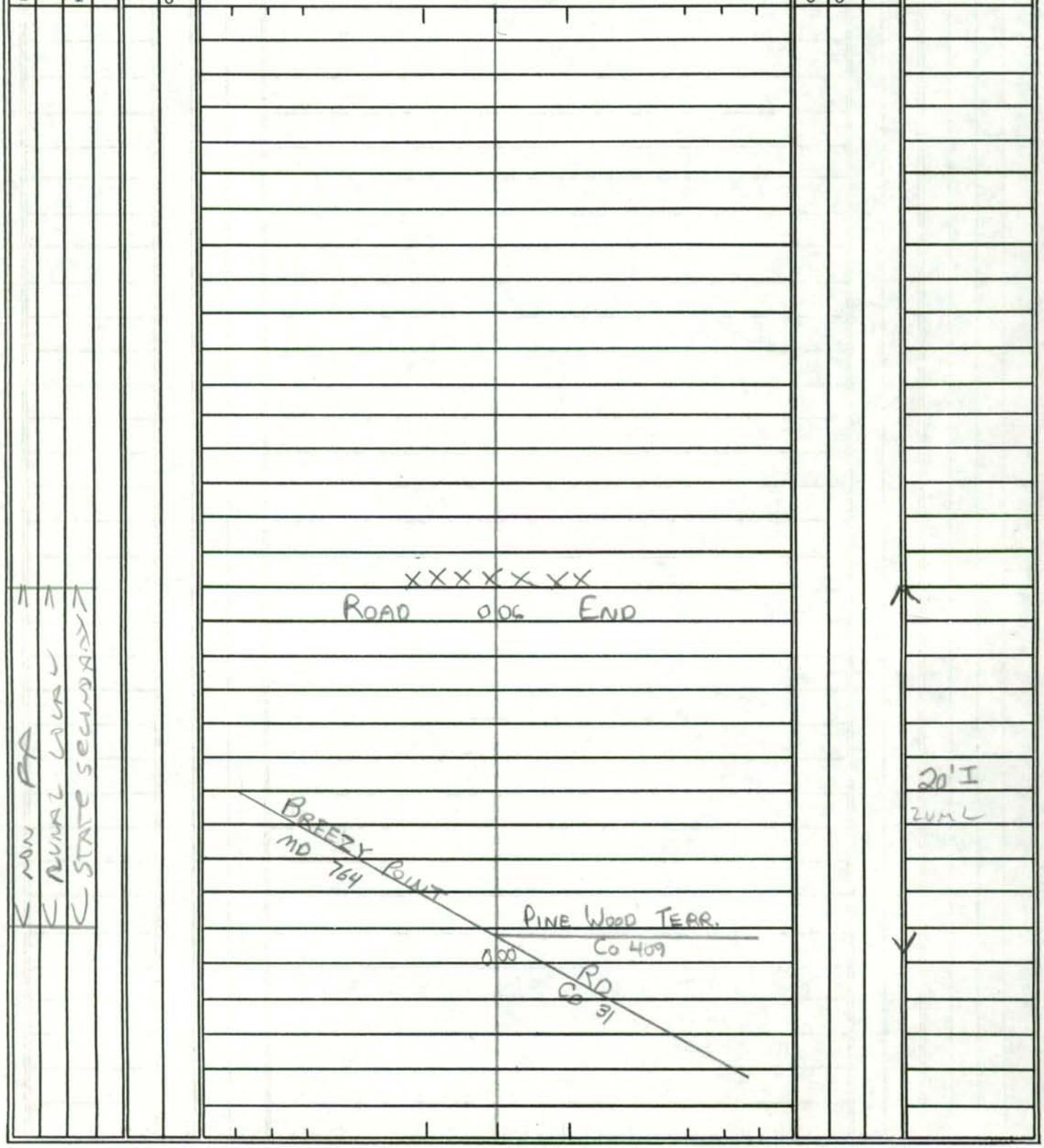

SYSTEM				TRAFFIC		LINE DIAGRAM	TRAFFIC			PAVEMENT DATA
FED. AID.	FUNCT. CLASS.	HWY. SYS.	HPMS SAMPLE	PRK.G. REST.	COM/IND ACCESS		CONTROL	COM/IND ACCESS	PRK.G. REST.	

SHA 51.3 - 8 Revised
4.83

MARYLAND STATE HIGHWAY ADMINISTRATION

ROAD INVENTORY SHEET

99-12-ST 24APR97
14ST AL/RL
GD-8F STR. I
SR-02
6-18-02
GD/RI
1-19-00

GPSSR-98
5-14-98
BB/SS
00-15 ST 00-15ST ABC
SS/AQ
3-14-01

Party Chief	G. DAVIS	Road No.	MD 765
Recorder	G. WILLIAMS	Road Name	ST LEONARD RD
Assistant		County	CALVERT
Map No./Dir.	J-13/I-13/N	Date	7/7/93
State Coordinates	946-225	Sheet No.	1 OF 5

TRAFFIC CODES
TRAFFIC CONTROLS: STOP SIGN=SS, TRAFFIC LIGHT=T.L., FLASHING RED BALL=F.R.

TRAFFIC CODES
PARKING RESTRICTIONS: A.M. PEAK, P.M. PEAK, A.M./P.M. PEAK, NO PARKING ANYTIME=N.P., COMM/IND. ACCESS=E

SYSTEM: FED. AID. | FUNCT. CLASS. | HWY. SYS. | HPMS SAMPLE
TRAFFIC: PRKG. REST. | COM/IND. ACCESS

NON FA
NURAL LOCAL
STATE SECONDARY

LINE DIAGRAM

SANDHILL CT — MADELINE DR
~~OP~~ ~~829~~ CO 1173 — 0 86 — ~~OP~~ ~~828~~ CO 1172
10'I ACC — RTL
0 83
12'I
PT — 0 80
40°
PROP
0 70
PC — 0 58
0 41 — 10'I ACC — WINDMILL DR
0 38 — 10'I RTL — ~~OP~~ ~~827~~ CO 1171
0 31
0 13
0 11 — 45 mph
0 09 — ~~50 mph~~ PT
35°
0 02 — PC
MD — 0 00 — 2
MD 2A

TRAFFIC: CONTROL | COM/IND. ACCESS | PRKG. REST.

PAVEMENT DATA
22'I
2-8'I SHD
2ML
24'I
2-10'I SHD
2ML

00-15ST
SS/AY 3-14-01

SYSTEM: FED. AID.	SYSTEM: FUNCT. CLASS.	SYSTEM: HWY. SYS.	SYSTEM: HPMS SAMPLE	TRAFFIC: PRKG. REST.	TRAFFIC: COM/IND ACCESS	LINE DIAGRAM	TRAFFIC: CONTROL	TRAFFIC: COM/IND ACCESS	TRAFFIC: PRKG. REST.	PAVEMENT DATA
NON FA	NUNAL LOCAL	STATESECONDARY				2 28			X	
					E	2 26				
					E	2 25 ST. LEONARD P.O.		E		
					E	2 22				
						LEONARD AVE				
						Co 228 2 21		E		
						2 20				
					E	2 17				
						2 15		E		
						CALVERT BEACH RD				
				PRKG		MD 2 13 765-J				
										22'I
										2-12'ISHD
					E	2 10		E		2mL
						2 07			X	
						1 64 30 mPH				
						Bypass 1 43 RTZ JCRT				
						1 28 School		E		
						1 25				
						ELEC. SUB STATION 1 20 PT				
						40°				
										22'I
						0 88				2-8'GSHD
						10'I RTL 0 87 PC				2mL
						10'I ACC				

SHA 51.3 - 8 Revised
4.83

MARYLAND STATE HIGHWAY ADMINISTRATION

ROAD INVENTORY SHEET

Party Chief GD
Recorder GW
Assistant
Map No./Dir. J-13/I-13/ N
State Coordinates

Road No. MD 765
Road Name ST LEONARD RD
County CALVERT
Date 7/7/93
Sheet No. 3 OF 5

TRAFFIC CODES
TRAFFIC CONTROLS: STOP SIGN=SS, TRAFFIC LIGHT=T.L., FLASHING RED BALL=F.R.

TRAFFIC CODES
PARKING RESTRICTIONS: A.M. PEAK, P.M. PEAK, A.M./P.M. PEAK, NO PARKING ANYTIME=N.P., COMM/IND. ACCESS=E

SYSTEM: FED. AID.	SYSTEM: FUNCT CLASS.	SYSTEM: HWY. SYS.	SYSTEM: HPMS SAMPLE	TRAFFIC: PRKG. REST.	TRAFFIC: COM/IND. ACCESS	LINE DIAGRAM	TRAFFIC: CONTROL	TRAFFIC: COM/IND. ACCESS	TRAFFIC: PRKG. REST.	PAVEMENT DATA
					E	3 00				
										22'I
										2-8'ISHD
										2ML
						2 85			X	
						281		E		
						278 OP 131 PT				
						35°				
						265 50 MPH				
						260 PC				
						Austyn CT RT 258				~~22'I~~
						99-14 ST 254 BY				~~2-10'ISHD~~
						OP 821				~~2ML~~
						251			X	
						246				
						MATTAPANY RD				
						C 1007 ~~OP 742~~ 236				
										22'I
						232 ~~50 MPH~~				11'ISHD RT
										12'ISHD LT
					E	229				JCB-LT
										2ML

NEW PR NUMA LOCA W STA RE secondary

95-16ST.
4-8-96 AL/BB

SYSTEM				TRAFFIC		LINE DIAGRAM	TRAFFIC			PAVEMENT DATA
FED. AID.	FUNCT. CLASS.	HWY. SYS.	HPMS SAMPLE	PRKG. REST.	COM/IND ACCESS		CONTROL	COM/IND ACCESS	PRKG. REST.	

NON FA
RURAL LOCAL
STATE SECONDARY

LINE DIAGRAM

471 PT

PARKERS CREEK RD
MD 765 Φ 4.62 Co 68
30°

450 PC

MD 765-B 4.18 PT

4.17 (GOVERNORS RUN Rd) MD 509
35°

4.08 PORT REPUBLIC P.O. E

22' I
2-10' I SHD
2ML

3.93 PC

3.79 X

WESTERN SHORES BLVD
MD 2J 3.49 Co 282

22' I
3.01 SAWMILL E
2-8' I SHD
2ML

SHA 51.3 - 8 Revised
4.83

MARYLAND STATE HIGHWAY ADMINISTRATION

ROAD INVENTORY SHEET

Party Chief: GD
Recorder: GW
Assistant:
Map No./Dir.: J-13/I-13/N
State Coordinates:

Road No.: MD 765
Road Name: ST LEONARD RD
County: CALVERT
Date: 7/7/93
Sheet No. 5 OF 5

TRAFFIC CODES
TRAFFIC CONTROLS: STOP SIGN=SS, TRAFFIC LIGHT=T.L., FLASHING RED BALL=F.R.

TRAFFIC CODES
PARKING RESTRICTIONS: A.M. PEAK, P.M. PEAK, A.M./P.M. PEAK, NO PARKING ANYTIME=N.P., COMM/IND. ACCESS=E

SYSTEM: FED. AID.	SYSTEM: FUNCT CLASS.	SYSTEM: HWY. SYS.	SYSTEM: HPMS SAMPLE	TRAFFIC: PRKG. REST.	TRAFFIC: COM/IND. ACCESS	LINE DIAGRAM	TRAFFIC: CONTROL	TRAFFIC: COM/IND. ACCESS	TRAFFIC: PRKG. REST.	PAVEMENT DATA
NON FA	NURAL LOCAL	STATE SECONDARY				507				18' I RT 22' I LT
										4' I SHD OUT LT
						505				JCBS IN
										99' J MED
										2ML
						502				
						501 45°				
										22' I
										2-10' I SHD
					E	490				2ML

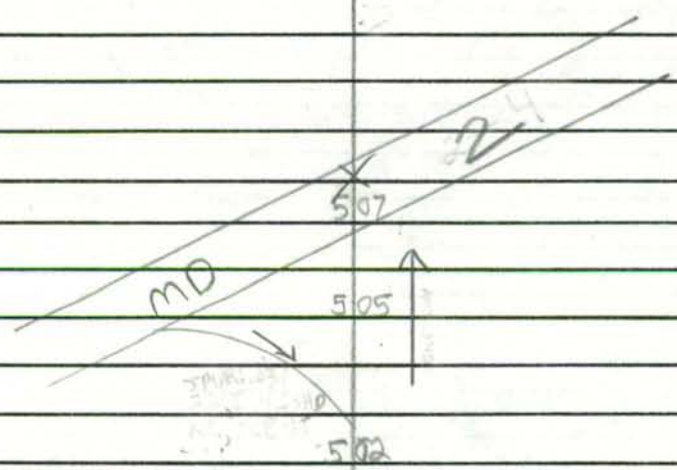

SYSTEM				TRAFFIC		LINE DIAGRAM	TRAFFIC			PAVEMENT DATA
FED. AID.	FUNCT. CLASS.	HWY. SYS.	HPMS SAMPLE	PRKG. REST.	COM/IND ACCESS		CONTROL	COM/IND ACCESS	PRKG. REST.	

SR-02
99-7ST
ST R.I. 4/97
ST RD GPS 5/98

SHA 51.3 - 8 Revised
4.83

MARYLAND STATE HIGHWAY ADMINISTRATION

ROAD INVENTORY SHEET

Party Chief: GD
Recorder: BI
Assistant:
Map No./Dir.: I-13 / N
State Coordinates: 923-250

Road No.: MD 765-A
Road Name: MAIN ST
County: CALVERT
Date: 7-2-02
Sheet No.: 1 OF 5

TRAFFIC CODES
TRAFFIC CONTROLS: STOP SIGN-SS, TRAFFIC LIGHT=T.L., FLASHING RED BALL=F.R.

TRAFFIC CODES
PARKING RESTRICTIONS: A.M. PEAK, P.M. PEAK, A.M./P.M. PEAK, NO PARKING ANYTIME-N.P., COMM/IND. ACCESS=E

SYSTEM: FUNCT CLASS	SYSTEM: HWY SYS	SYSTEM: HPMS SAMPLE	TRAFFIC: PRKG. REST.	TRAFFIC: COM/IND ACCESS	LINE DIAGRAM	TRAFFIC: CONTROL	TRAFFIC: COM/IND ACCESS	TRAFFIC: PRKG. REST.	PAVEMENT DATA
					0 49 PT			X	
					45°				
					0 42 PC				
					PT 0 33				
					35°				
Non FA	Rural Minor Collector	State Secondary			PC 0 24				22'I
									2-8'I SHDS
									2ML
					0 16 2-36" CMP'S			X	
					0 14 PT				
									24'I
					0 10 40 MPH				2-10'I SHD
									2ML
					0 05 60°			X	
					0 02				24'I
					5 PUR				10'I SHD-RT
					.02, 14'I 6'I SHD-RT				4'I SHD-LT
					0 01 PC				2ML
V	V	V			MD 0 00 2			V	

COUNTY Calvert ROAD NO. MD 765-A PAGE 2 OF 5

SYSTEM				TRAFFIC		LINE DIAGRAM	TRAFFIC			PAVEMENT DATA
FUNCT CLASS	HWY SYS	HPMS SAMPLE	PRKG REST	COM/IND ACCESS			CONTROL	COM/IND ACCESS	PRKG. REST.	
Non FA	Rural Minor Collector	State Secondary				WILSON COURT				
						Pvt. RD 1 02				
						PT 1 00				
						35°				
						CALVERT TOWNE RD				
						PC 0 95 CO 237				
						0 91				
						12'I JCRB-RT on SHD				
					E	0 89				22'I
						CALVERT TOWNE WAY				2ML
						0 87 CO 390				X
						0 82 PT				
						CALVERT TOWNE RD				
						0 81 CO 237 30°				
										20'I
										2ML
						0 76 PC				X
						0 70 30MPH				
						PT 0 64				
						30°				
						PC 0 56				
										24'I
										2-2-6'I SHDS
										2ML

SHA 51.3 - 8 Revised
4.83

MARYLAND STATE HIGHWAY ADMINISTRATION

ROAD INVENTORY SHEET

Party Chief: GD
Recorder: RI
Assistant:
Map No./Dir.: I-13 / N
State Coordinates:

Road No.: MD 765-A
Road Name: MAIN ST.
County: CALVERT
Date: 7-2-02
Sheet No. 3 OF 5

TRAFFIC CODES
TRAFFIC CONTROLS: STOP SIGN-SS, TRAFFIC LIGHT=T.L., FLASHING RED BALL=F.R.

TRAFFIC CODES
PARKING RESTRICTIONS: A.M. PEAK, P.M. PEAK, A.M./P.M. PEAK, NO PARKING ANYTIME=N.P., COMM/IND. ACCESS=E

SYSTEM: FUNCT CLASS	SYSTEM: HWY SYS	SYSTEM: NPMS SAMPLE	TRAFFIC: PRKG. REST.	TRAFFIC: COM/IND ACCESS	LINE DIAGRAM		TRAFFIC: CONTROL	TRAFFIC: COM/IND ACCESS	TRAFFIC: PRKG. REST.	PAVEMENT DATA
Non FA	Rural Minor Collector	State Secondary								22'I
										6'ISHD-RT
										JCRb-RT
								4'J S		2ML
						1 44				X
				E		1 43		E		22'I
										2-9'ISHD
				4'J S		1 41		E		JC-C
										2ML
						1 39				X
					OLD Field LN					23'I
					CO 871	1 38				5'ISHD-RT
										12'ISHD-LT
										JCRb-LT
										2ML
						1 32 PT				X
						40°				
						1 23 PC				
				E		1 20				
					PT	1 17				
					30°					
					PC	1 09				
										22'I
										2ML

COUNTY Calvert ROAD NO. MD 765-A PAGE 4 OF 5

SYSTEM				TRAFFIC		LINE DIAGRAM			TRAFFIC			PAVEMENT DATA
	FUNCT CLASS	HWY SYS	HPMS SAMPLE	PRKG REST	COM/IND ACCESS				CONTROL	COM/IND ACCESS	PRKG. REST.	
												See Next Page
								ARMORY RD				
							183	CO 39				X
							12'I RTL	10'I RT				
							180			E		
						CHURCH ST						
						MD 231	178					
					E		172					
					E		170					
												24'I
												2ML
							166			E		X
												33'I
												JC-C
												2ML
Non FA	Rural Minor Collector	State Secondary		PKG	E		164			E	PKG	X
						KING Georges WAY						
						CO 223	162					
						PRINCE FRED. COURT HOUSE	158					
							156			E		
						DUKE ST		DUKE ST				
					4'J KS	CO 208	154	OP 726		4'J KS		
												41'I
					E		153	MD ST. Point		E		JC-C
												2ML
					E		151					X
								VIANNEY LANE				
					E		147	OP 80				
												22'I
												6'ISHD-RT
												JCRB-RT
												2ML

SHA 51.3 - 8 Revised
4.83

MARYLAND STATE HIGHWAY ADMINISTRATION

ROAD INVENTORY SHEET

Party Chief: GD
Recorder: RI
Assistant:
Map No./Dir.: I-13 / N
State Coordinates:

Road No.: MD 765-A
Road Name: MAIN ST
County: CALVERT
Date: 7-2-02
Sheet No.: 5 OF 5

TRAFFIC CODES
TRAFFIC CONTROLS: STOP SIGN-SS, TRAFFIC LIGHT=T.L., FLASHING RED BALL=F.R.

TRAFFIC CODES
PARKING RESTRICTIONS: A.M. PEAK, P.M. PEAK, A.M./P.M. PEAK, NO PARKING ANYTIME-N.P., COMM/IND. ACCESS=E

SYSTEM: FUNCT CLASS, HWY SYS, NPMS SAMPLE
TRAFFIC: PRKG. REST., COM/IND ACCESS

Non FA
Rural Minor Collector
State Secondary

LINE DIAGRAM

MD 215 2
SPUR 0.06-12'I
213 90
206
CENTRAL SQ DR
203 CO 771
RT L
RT L
200
Commerce LA
CO 874
195 10' # Bypass
12'I JCRb-RT AC
193
E ENT TO SUPER 8
190
184 35 MPH

TRAFFIC: CONTROL, COM/IND ACCESS, PRKG. REST.
4'J S
E

PAVEMENT DATA
18'I RT
20'I LT
JCRb-OUT-RT
4'J MED
2ML
24'I
12'I SHD-RT
10'I SHD-LT
JCRb-RT
2ML
24'I
2-12'I SHD
JC-C
2ML
23'I
2-8'I SHD
2ML

COUNTY _____ ROAD NO. _____ PAGE ___ OF ___

SYSTEM				TRAFFIC		LINE DIAGRAM	TRAFFIC				PAVEMENT DATA
FUNCT CLASS	HWY SYS	HPMS SAMPLE		PREG REST	COM/IND ACCESS		CHANGE	COM/IND ACCESS	PREG REST		

SHA 51.3 - 8 Revised
4.83

MARYLAND STATE HIGHWAY ADMINISTRATION

ROAD INVENTORY SHEET

GPSSR-98
5.14.98
BB/SS

95-16 STATE
4-8-96
AL/BB
AT
24 APR 97
AL/RL
A-T

Party Chief G. DAVIS
Recorder G. WILLIAMS
Assistant
Map No./Dir. I-13 / N
State Coordinates 937-242

SR-02
6-18-02
GD/RI

Road No. MD 765-B
Road Name
County CALVERT
Date 7/8/93
Sheet No. 1 OF 1

TRAFFIC CODES

TRAFFIC CONTROLS: STOP SIGN=SS, TRAFFIC LIGHT=T.L., FLASHING RED BALL=F.R.

TRAFFIC CODES

PARKING RESTRICTIONS: A.M. PEAK, P.M. PEAK, A.M./P.M. PEAK, NO PARKING ANYTIME=N.P., COMM/IND. ACCESS=E

SYSTEM				TRAFFIC		LINE DIAGRAM	TRAFFIC			PAVEMENT DATA
FED. AID.	FUNCT CLASS.	HWY. SYS.	HPMS SAMPLE	PRKG. REST.	COM/IND. ACCESS		CONTROL	COM/IND. ACCESS	PRKG. REST.	
						MD 509				
						0.06				
						ST. LEONARD RD				
						MD 013 765	SS			24' I I
										2-10' SHD
										2 ML
						MD 000 2	SS			

MAJ PA
MINOR LOCAL
STATE SECONDARY

SYSTEM				TRAFFIC		LINE DIAGRAM	TRAFFIC			PAVEMENT DATA
FED. AID.	FUNCT. CLASS.	HWY. SYS.	HPMS SAMPLE	PRKG. REST.	COM/IND ACCESS		CONTROL	COM/IND ACCESS	PRKG. REST.	

SHA 51.3 - 8 Revised
4.83

MARYLAND STATE HIGHWAY ADMINISTRATION

ROAD INVENTORY SHEET

GPSSR-98
5.14.98
BB/SS

SR-02
6-18-02
GD/RI

4-24-97
AL/RL
ST R.I
A/T

Party Chief	G. DAVIS	Road No.	MD 765-C
Recorder	G. WILLIAMS	Road Name	(HURRY LANE)
Assistant		County	CALVERT
Map No./Dir.	I-13 / S	Date	7/8/93
State Coordinates	935-242	Sheet No.	1 OF 1

TRAFFIC CODES

TRAFFIC CONTROLS: STOP SIGN=S.S., TRAFFIC LIGHT=T.L., FLASHING RED BALL=F.R.

TRAFFIC CODES

PARKING RESTRICTIONS: A.M. PEAK, P.M. PEAK, A.M./P.M. PEAK, NO PARKING ANYTIME=N.P., COMM/IND. ACCESS=E

SYSTEM: FED. AID.	SYSTEM: FUNCT CLASS.	SYSTEM: HWY. SYS.	SYSTEM: HPMS SAMPLE	TRAFFIC: PRKG. REST.	TRAFFIC: COM/IND. ACCESS	LINE DIAGRAM	TRAFFIC: CONTROL	TRAFFIC: COM/IND. ACCESS	TRAFFIC: PRKG. REST.	PAVEMENT DATA
NON FA	MINIMAL LOCAL	STATE SECONDARY				ROAD 005 END				16'G 2UML
						← .02 →				
						CREEK RD				
						PARKERS CO 000 68				



SYSTEM				TRAFFIC		LINE DIAGRAM	TRAFFIC			PAVEMENT DATA
FED. AID.	FUNCT. CLASS.	HWY. SYS.	HPMS SAMPLE	PRKG. REST.	COM/IND ACCESS		CONTROL	COM/IND ACCESS	PRKG. REST.	

SHA 51.3 - 8 Revised
4.83

MARYLAND STATE HIGHWAY ADMINISTRATION

ROAD INVENTORY SHEET

SR-02
6-19-02
GD/RI

23 APR 97
AL/RL
STR. I.
A-T

GPSSR-98
5.19.98
BB/SS

Party Chief	A.J.	Road No.	MD 765-D
Recorder	GW.	Road Name	WAYSIDE DR
Assistant		County	CALVERT
Map No./Dir.	H-12 /N	Date	6/24/93
State Coordinates	913-308	Sheet No.	1 OF 2

TRAFFIC CODES
TRAFFIC CONTROLS: STOP SIGN=S.S., TRAFFIC LIGHT=T.L., FLASHING RED BALL=F.R.

TRAFFIC CODES
PARKING RESTRICTIONS: A.M. PEAK, P.M. PEAK, A.M./P.M. PEAK, NO PARKING ANYTIME=N.P., COMM/IND. ACCESS=E

SYSTEM: FED. AID.	SYSTEM: FUNCT. CLASS.	SYSTEM: HWY. SYS.	SYSTEM: HPMS SAMPLE	TRAFFIC: PRKG. REST.	TRAFFIC: COM/IND. ACCESS	LINE DIAGRAM	TRAFFIC: CONTROL	TRAFFIC: COM/IND. ACCESS	TRAFFIC: PRKG. REST.	PAVEMENT DATA
NON FA	NUMAL LOCAL	STATE SECONDARY				0 47 PT 40°				
						0 38 PC				
						0 25 PT 35°				
						0 17 PC				
										18' H
						PT 0 05 70°				
						PC 0 01				
✓	✓	✓				SOLOMONS ISLAND RD				✓
						MD 0 00 2				

SYSTEM				TRAFFIC		LINE DIAGRAM	TRAFFIC			PAVEMENT DATA
FED. AID.	FUNCT. CLASS.	HWY. SYS.	HPMS SAMPLE	PRKG. REST.	COM/IND ACCESS		CONTROL	COM/IND ACCESS	PRKG. REST.	
						SOLOMONS ISLAND RD				
						MD 0 90 2	55			
						PT				
						75°				
						PC 0 86				
						PT 0 70				
						GERTRUDE DR				
						PVT RD 0 68				
						90°				
						PC 0 59				18' H

FR MIN RURAL MAJOR STATE SECONDARY

SHA 51.3 - 8 Revised
4.83

MARYLAND STATE HIGHWAY ADMINISTRATION

SR-02
6-19-02
GO/RI

23APR97
AL/RL
STR. I

GPSSR-98
5.19.98
BB/SS

ROAD INVENTORY SHEET

Party Chief	A.J.	Road No.	MD 765-E
Recorder	G.W.	Road Name	KENT RD
Assistant		County	CALVERT
Map No./Dir.	H-12 / N	Date	6/24/93
State Coordinates	913-304	Sheet No.	1 OF 1

TRAFFIC CODES
TRAFFIC CONTROLS: STOP SIGN=S.S., TRAFFIC LIGHT=T.L., FLASHING RED BALL=F.R.

TRAFFIC CODES
PARKING RESTRICTIONS: A.M. PEAK, P.M. PEAK, A.M./P.M. PEAK, NO PARKING ANYTIME=N.P., COMM/IND. ACCESS=E

SYSTEM: FED. AID.	SYSTEM: FUNCT. CLASS.	SYSTEM: HWY. SYS.	SYSTEM: HPMS SAMPLE	TRAFFIC: PRKG. REST.	TRAFFIC: COM/IND. ACCESS	LINE DIAGRAM	TRAFFIC: CONTROL	TRAFFIC: COM/IND. ACCESS	TRAFFIC: PRKG. REST.	PAVEMENT DATA
∧	∧	∧				ROAD 0 15 END				∧
						KENT RD CO 206				
						PT 0 12				
						45°				
						0 10				
						PERSIMMON HILLS CT				
						PC CO 818 0 09				
										H
						PT 0 04				18' ~~H~~ ~~I~~
						60°				
						PC 0 01				
∨	∨	∨				SOLOMONS ISLAND RD				∨
						MD 0 00 2				

NON FA
NUMAL LOCAL
STATE SECONDARY

SYSTEM				TRAFFIC		LINE DIAGRAM	TRAFFIC				PAVEMENT DATA
FED. AID.	FUNCT. CLASS.	HWY. SYS.	HPMS SAMPLE	PRKG. REST.	COM/IND ACCESS		CONTROL	COM/IND ACCESS	PRKG. REST.		

SHA 51.3 - 8 Revised
4.83

MARYLAND STATE HIGHWAY ADMINISTRATION

SR-02
6-19-02
GD/RI

23 APR 97
AL/RL
STR. I.
A-T
GPSSR-98
5.19.98
BB/SS

ROAD INVENTORY SHEET

Party Chief	A.J.	Road No.	MD 765-F
Recorder	G.W.	Road Name	
Assistant		County	CALVERT
Map No./Dir.	H-12 / N	Date	6/24/93
State Coordinates	913-304	Sheet No.	1 OF 1

TRAFFIC CODES
TRAFFIC CONTROLS: STOP SIGN=SS, TRAFFIC LIGHT=T.L., FLASHING RED BALL=F.R.

TRAFFIC CODES
PARKING RESTRICTIONS: A.M. PEAK, P.M. PEAK, A.M./P.M. PEAK, NO PARKING ANYTIME=N.P., COMM/IND. ACCESS=E

SYSTEM: FED. AID.	SYSTEM: FUNCT. CLASS.	SYSTEM: HWY. SYS.	SYSTEM: HPMS SAMPLE	TRAFFIC: PRKG. REST.	TRAFFIC: COM/IND. ACCESS	LINE DIAGRAM	TRAFFIC: CONTROL	TRAFFIC: COM/IND. ACCESS	TRAFFIC: PRKG. REST.	PAVEMENT DATA
						(C. Jones Rd) ~~JAMES~~ CO 24				
NON FA	NURAL LOCAL	STATE SECONDARY				MD 010 2	SS			
						009 80°				18' ~~6~~ I
						007		E		
						DALRYMPLE RD				
						CO 000 23				

SYSTEM				TRAFFIC		LINE DIAGRAM	TRAFFIC			PAVEMENT DATA
FED. AID.	FUNCT. CLASS.	HWY. SYS.	HPMS SAMPLE	PRKG. REST.	COM/IND ACCESS		CONTROL	COM/IND ACCESS	PRKG. REST.	

SHA 51.3 - 8 Revised
4.83

MARYLAND STATE HIGHWAY ADMINISTRATION

ROAD INVENTORY SHEET

SR-02
6-19-02
GD/RI

22APR97
AL/RL
STR.I
A-T

GPSSR-98
5.19.98
BB/SS

Party Chief	A.J.	Road No.	MD 765-G
Recorder	GW.	Road Name	
Assistant		County	CALVERT
Map No./Dir.	H-12 / N	Date	6/24/93
State Coordinates	912-304	Sheet No.	1 OF 1

TRAFFIC CODES
TRAFFIC CONTROLS: STOP SIGN=S.S., TRAFFIC LIGHT=T.L., FLASHING RED BALL=F.R.

TRAFFIC CODES
PARKING RESTRICTIONS: A.M. PEAK, P.M. PEAK, A.M./P.M. PEAK, NO PARKING ANYTIME=N.P., COMM/IND. ACCESS=E

SYSTEM: FED. AID.	SYSTEM: FUNCT. CLASS.	SYSTEM: HWY. SYS.	SYSTEM: HPMS SAMPLE	TRAFFIC: PRKG. REST.	TRAFFIC: COM/IND. ACCESS	LINE DIAGRAM	TRAFFIC: CONTROL	TRAFFIC: COM/IND. ACCESS	TRAFFIC: PRKG. REST.	PAVEMENT DATA
						LOWER MARLBORO RD				
						MD 0.18 262				24'I
						0.16				18'H
NON FA	MRAL LOCAL	STATE SECONDARY				PT 0.02 90°				
						PC 0.01				20'H
						SPUR SOLOMONS ISLAND RD				
						MD 0.00 2 SPUR				
						MD				

SYSTEM				TRAFFIC		LINE DIAGRAM	TRAFFIC			PAVEMENT DATA
FED. AID.	FUNCT. CLASS.	HWY. SYS.	HPMS SAMPLE	PRKG. REST.	COM/IND ACCESS		CONTROL	COM/IND ACCESS	PRKG. REST.	

SHA 51.3 - 8 Revised
4.83

MARYLAND STATE HIGHWAY ADMINISTRATION

SR-02
6-19-02
GO/RF

23APR 97
AL/RL
STR. I.
A-T
GPSSR-98
5.1998
BB/SS

ROAD INVENTORY SHEET

Party Chief AJ.
Recorder GW.
Assistant
Map No./Dir. H-12 /N
State Coordinates 912-318

Road No. MD 765-H
Road Name OLD SECTION RTE 2
County CALVERT
Date 6/24/93
Sheet No. 1 OF 1

TRAFFIC CODES
TRAFFIC CONTROLS: STOP SIGN=SS, TRAFFIC LIGHT=T.L., FLASHING RED BALL=F.R.

TRAFFIC CODES
PARKING RESTRICTIONS: A.M. PEAK, P.M. PEAK, A.M./P.M. PEAK, NO PARKING ANYTIME=N.P., COMM/IND. ACCESS=E

SYSTEM				TRAFFIC		LINE DIAGRAM	TRAFFIC			PAVEMENT DATA
FED. AID.	FUNCT CLASS.	HWY. SYS.	HPMS SAMPLE	PRKG. REST.	COM/IND. ACCESS		CONTROL	COM/IND. ACCESS	PRKG. REST.	
						SPUR TO MD 2				
						0|28	SS			
						MD 778				
						OLD SECTION RTE 2				
						MD				
						30°				
						0|25				
						0|20				
						PT 40° PC				
						0|14				
						0|10				
						PT 60° PC				
						0|01				18'B I
						SOLOMONS ISLAND MD 0|00 RD 2	SS			

SYSTEM				TRAFFIC		LINE DIAGRAM	TRAFFIC				PAVEMENT DATA
FED. AID.	FUNCT. CLASS.	HWY. SYS.	HPMS SAMPLE	PRKG. REST.	COM/IND ACCESS		CONTROL	COM/IND ACCESS	PRKG. REST.		

SHA 51.3 - 8 Revised
4.83

MARYLAND STATE HIGHWAY ADMINISTRATION

ROAD INVENTORY SHEET

SR-02
6-19-02
GD/AI

23 APR 97
AL/RL
ST R.I.
A - T

GPS SR-98
5.19.98
BB/SS

Party Chief	AJ	Road No.	MD 765-I
Recorder	G.W.	Road Name	MT. HARMONY LANE
Assistant		County	CALVERT
Map No./Dir.	H-12 / N	Date	6/24/93
State Coordinates	912-312	Sheet No.	1 OF 2

TRAFFIC CODES
TRAFFIC CONTROLS: STOP SIGN=SS, TRAFFIC LIGHT=T.L., FLASHING RED BALL=F.R.

TRAFFIC CODES
PARKING RESTRICTIONS: A.M. PEAK, P.M. PEAK, A.M./P.M. PEAK, NO PARKING ANYTIME=N.P., COMM/IND. ACCESS=E

SYSTEM: FED. AID.	SYSTEM: FUNCT. CLASS.	SYSTEM: HWY. SYS.	SYSTEM: HPMS SAMPLE	TRAFFIC: PRKG. REST.	TRAFFIC: COM/IND. ACCESS	LINE DIAGRAM	TRAFFIC: CONTROL	TRAFFIC: COM/IND. ACCESS	TRAFFIC: PRKG. REST.	PAVEMENT DATA
NON PA	MINOR LOCAL	STATE SECONDARY				0.39 PT 30°				
						PRC 70° 0.34 PRC				
						PC 0.27				
						0.22 PT 40°				
						0.17 PC				
										20'H 2ML
						0.05 PT 80°				
						0.01 PC				
✓	✓	✓				SOLOMONS ISLAND RD / MD 2 0.00	SS			✓
						SKINNERS TURN RD CO 250				

97 CO-EXT #2
2-20-98
BB/AP

SYSTEM: FED. AID.	SYSTEM: FUNCT. CLASS.	SYSTEM: HWY. SYS.	SYSTEM: HPMS SAMPLE	TRAFFIC: PRKG. REST.	TRAFFIC: COM/IND ACCESS	LINE DIAGRAM	TRAFFIC: CONTROL	TRAFFIC: COM/IND ACCESS	TRAFFIC: PRKG. REST.	PAVEMENT DATA
						LITTLE TREE LANE CO 1132				
↑	↑	↑				MD 087 2 PT	SS			↑
						45°				
						082 PC				
						078 PT				
						ENT. PUBLIC FITHING				
						076 SR 3 30°		E		
						073 PC				
						060 35 MPH				
						MT HARMONY CO 057 RD 133	SS			
					E	052 PT				
						35°				20' H 2 ML
						047 PC				

NON FA
NONAL LOCAL
STATE SECONDARY

SHA 51.3 - 8 Revised
4.83

MARYLAND STATE HIGHWAY ADMINISTRATION

ROAD INVENTORY SHEET MD 765-J

24 APR 97
AL/RL
STR. I.

GPSSR-98
5.14.98
BB/SS
SR-02
6-18-02
GD/RI

Party Chief G. DAVIS
Recorder G. WILLIAMS
Assistant
Map No./Dir. I-13 / NE
State Coordinates 941-233

Road No. CO 70
Road Name CALVERT BEACH RD
County CALVERT
Date 7/7/93
Sheet No. 1 OF 3

TRAFFIC CODES
TRAFFIC CONTROLS: STOP SIGN=SS, TRAFFIC LIGHT=T.L., FLASHING RED BALL=F.R.

TRAFFIC CODES
PARKING RESTRICTIONS: A.M. PEAK, P.M. PEAK, A.M./P.M. PEAK, NO PARKING ANYTIME=N.P., COMM/IND. ACCESS=E

SYSTEM				TRAFFIC		LINE DIAGRAM	TRAFFIC			PAVEMENT DATA
FED. AID.	FUNCT CLASS.	HWY. SYS.	HPMS SAMPLE	PRKG. REST.	COM/IND. ACCESS		CONTROL	COM/IND. ACCESS	PRKG. REST.	
						0+43			X	
										24' I
										~~34' I~~
										JCB ~~RFC~~
						0+40		E		7 10' ISHD ~~LT~~
										2ML
										24
						MD 0+37 765	SS		X	~~24' I~~
										24' I
				E		0+33		E		JC-C
										2ML
						0+32			X	
						PT 0+30				
						30°				
						PC 0+23				
				E		ST LEONARD V.F.D. 0+22				
										24' I
						0+07				24
										24' I
						0+04 30 MPH				2-10' ISHD
						SPUR: .03/12' SHORT JC-LT				2ML RI
						MD 0+00 2"	SS	FR		
						BALL RD MD 765-S				

NOW FR MINOR COLLECTOR STATE SECONDARY

2000CoEXH4
SS/AG 3-14-01

SYSTEM: FED. AID.	SYSTEM: FUNCT. CLASS.	SYSTEM: HWY. SYS.	SYSTEM: HPMS SAMPLE	TRAFFIC: PRKG. REST.	TRAFFIC: COM/IND ACCESS	LINE DIAGRAM	TRAFFIC: CONTROL	TRAFFIC: COM/IND ACCESS	TRAFFIC: PRKG. REST.	PAVEMENT DATA
NON FA	NUMAL BOUNDARY COLLECTOR	STATE SECONDARY				PT				
						GARRISON ST				
						PT 1 13 Co 573				
						25°				
						ELLIOT ST				
						PC 1 03 Co 572				
						DECATUR ST				
						0 99 Co 485				
						BRANDYWINE ST				
						0 90 Co 484				
						0 88 PT				
						LONG BEACH ~~PR~~ RD (2000CoEX4)				
						Co 71				
						0 79 40°				
						0 72 PC				20' I
						~~OP 132~~				2 ML
						0 71				
						PT 0 59		E	X	
						LINES				
						2 POWER 0 55				
						55°				
						0 48				24' I
										2-10' GSHD
						PC 0 47				2 ML
					E	0 46 MD 765-J				

SHA 51.3 - 8 Revised
4.83

00-12CO
SS/AP
3-14-01
00-12CO EX1

MARYLAND STATE HIGHWAY ADMINISTRATION

ROAD INVENTORY SHEET

Party Chief	GD	Road No.	Co 70
Recorder	GW	Road Name	CALVERT BEACH RD
Assistant		County	CALVERT
Map No./Dir.	I-13 / NE	Date	7/7/93
State Coordinates		Sheet No.	3 OF 3

TRAFFIC CODES
TRAFFIC CONTROLS: STOP SIGN=SS, TRAFFIC LIGHT=T.L., FLASHING RED BALL=F.R.

TRAFFIC CODES
PARKING RESTRICTIONS: A.M. PEAK, P.M. PEAK, A.M./P.M. PEAK, NO PARKING ANYTIME=N.P., COMM/IND. ACCESS=E

SYSTEM: FED. AID.	SYSTEM: FUNCT CLASS.	SYSTEM: HWY. SYS.	SYSTEM: HPMS SAMPLE	TRAFFIC: PRKG. REST.	TRAFFIC: COM/IND. ACCESS	LINE DIAGRAM	TRAFFIC: CONTROL	TRAFFIC: COM/IND. ACCESS	TRAFFIC: PRKG. REST.	PAVEMENT DATA
						BAYVIEW AVE Co 257				
						CALVERT AVE				
						PT Co 576 1 84 FOREST TRAIL Co 411				
						45°				
						PC 1 81				
						1 55				
						1 50 APPLE WAY PT				
						1 49 CO 1150 30°				
						1 55				
						1 44 PC				
						IRVING ST				
						1 36 Co 575 (00-12CO EX1)				
						PT 1 29				
						30°				
						OP 133				
						PC 1 22				
						HARVARD ST				
						1 19 Co 574				20' I
										2mL

NON PA
NUMAL MINOR COLLECTOR

SYSTEM				TRAFFIC		LINE DIAGRAM	TRAFFIC			PAVEMENT DATA
FED. AID.	FUNCT. CLASS.	HWY. SYS.	HPMS SAMPLE	PRK.G. REST.	COM/IND ACCESS		CONTROL	COM/IND ACCESS	PRK.G. REST.	

SHA 51.3 - 8 Revised
4.83

service rd

24 APR 97
AL/RL
STR. I.
A-T
GASSR-98
5.14.98
BB/SS

MARYLAND STATE HIGHWAY ADMINISTRATION

SR-02
6-18-02
GD/RI

ROAD INVENTORY SHEET OP 649

Party Chief G. DAVIS
Recorder G. WILLIAMS
Assistant
Map No./Dir. J-13 / N
State Coordinates 223-953

Road No. MD 765-K
Road Name FLAG POND PKWY
County CALVERT
Date 7/7/93
Sheet No. 1 OF 2

TRAFFIC CODES
TRAFFIC CONTROLS: STOP SIGN=SS, TRAFFIC LIGHT=T.L., FLASHING RED BALL=F.R.

TRAFFIC CODES
PARKING RESTRICTIONS: A.M. PEAK, P.M. PEAK, A.M./P.M. PEAK, NO PARKING ANYTIME=N.P., COMM/IND. ACCESS=E

SYSTEM				TRAFFIC		LINE DIAGRAM	TRAFFIC			PAVEMENT DATA
FED. AID.	FUNCT CLASS.	HWY. SYS.	HPMS SAMPLE	PRKG. REST.	COM/IND. ACCESS		CONTROL	COM/IND. ACCESS	PRKG. REST.	
						PT 0+57				
						50°				20'I
						0+52				2 LANE
						PC 0+46				
						0+30 30°				
						0+21 45°				
						45° 0+15				
						45° 0+06				16'E
						0+00 GATE				

MD 765-K

OP 649

FLAG PONDS NATURE PARK

SYSTEM				TRAFFIC		LINE DIAGRAM	TRAFFIC			PAVEMENT DATA
FED. AID.	FUNCT. CLASS.	HWY. SYS.	HPMS SAMPLE	PRKG. REST.	COM/IND ACCESS		CONTROL	COM/IND ACCESS	PRKG. REST.	
NON FA	NUMAL LOCAL	STATE SECONDARY				ROAD END				
						0.76				
						765-K				
						0.67 BG+E		E		
						FLAG POND PKWY				
						MD 765-M 0.65 MD				20'I
										ZUML

SHA 51.3 - 8 Revised
4.83

MARYLAND STATE HIGHWAY ADMINISTRATION

SR-02
6-18-02
GD/RI

24 APR97
AL/RL
STR. I.

ROAD INVENTORY SHEET

Party Chief G. DAVIS
Recorder G. WILLIAMS
Assistant
Map No./Dir. J-13 / S
State Coordinates 953-223

Road No. MD 765-M
Road Name FLAG POND PKWY
County CALVERT
Date 7/7/93
Sheet No. 1 OF 1

GPSSR-98
5.14.98
BB/SS

TRAFFIC CODES

TRAFFIC CONTROLS: STOP SIGN=SS, TRAFFIC LIGHT=T.L., FLASHING RED BALL=F.R.

TRAFFIC CODES

PARKING RESTRICTIONS: A.M. PEAK, P.M. PEAK, A.M./P.M. PEAK, NO PARKING ANYTIME=N.P., COMM/IND. ACCESS=E

SYSTEM				TRAFFIC		LINE DIAGRAM	TRAFFIC			PAVEMENT DATA
FED. AID.	FUNCT CLASS.	HWY. SYS.	HPMS SAMPLE	PRKG. REST.	COM/IND. ACCESS		CONTROL	COM/IND. ACCESS	PRKG. REST.	
						MD 765-N				
						MD 003 24				44'I 2-10'ISHD 2 UML
						MD 000 765-K				

SYSTEM				TRAFFIC		LINE DIAGRAM	TRAFFIC			PAVEMENT DATA
FED. AID.	FUNCT. CLASS.	HWY. SYS.	HPMS SAMPLE	PRKG. REST.	COM/IND ACCESS		CONTROL	COM/IND ACCESS	PRKG. REST.	

SHA 51.3 - 8 Revised
4.83

MARYLAND STATE HIGHWAY ADMINISTRATION

ROAD INVENTORY SHEET

24 APR 97
AL/RL
STR. I

SR-02
6-18-02
GD/RI

GPSSR-98
5.1498
BB/SS

Party Chief	G. Davis	Road No.	MD 765-N
Recorder	G. Williams	Road Name	Saw Mill Rd
Assistant		County	Calvert
Map No./Dir.	J-13 / S	Date	7/7/93
State Coordinates	953-223	Sheet No.	1 OF 2

TRAFFIC CODES
TRAFFIC CONTROLS: STOP SIGN=S.S., TRAFFIC LIGHT=T.L., FLASHING RED BALL=F.R.

TRAFFIC CODES
PARKING RESTRICTIONS: A.M. PEAK, P.M. PEAK, A.M./P.M. PEAK, NO PARKING ANYTIME=N.P., COMM/IND. ACCESS=E

SYSTEM: FED. AID.	SYSTEM: FUNCT. CLASS.	SYSTEM: HWY. SYS.	SYSTEM: HPMS SAMPLE	TRAFFIC: PRKG. REST.	TRAFFIC: COM/IND. ACCESS	LINE DIAGRAM	TRAFFIC: CONTROL	TRAFFIC: COM/IND. ACCESS	TRAFFIC: PRKG. REST.	PAVEMENT DATA
						TIDE HEAD WAY				
						0 39 PVT RD				
					E	PT JUNKYARD 0 31				22'I
										2-9'ISHD
						30°				2ML
						PC 0 14				X
						0 12 36" CMP				
						0 11 30 MPH PT				
						WALNUT COVE DR				
						0 10 Co 800				
						80°				
						0 07 MD 765-T				22'I
										2-10'ISHD
										2ML
						0 04 PC				
						MD 0 00 Z				
						MD 765-M				

NON FA
NUNAL LOCAL
STATE SECONDARY

2 OF 2

SYSTEM				TRAFFIC		LINE DIAGRAM	TRAFFIC			PAVEMENT DATA
FED. AID.	FUNCT. CLASS.	HWY. SYS.	HPMS SAMPLE	PRKG. REST.	COM/IND ACCESS		CONTROL	COM/IND ACCESS	PRKG. REST.	
NON FA	NURAL LOCAL	STATE SECONDARY				MD 2N				
						MD 089 2	SS			
						087 PT				
						084 MD 765-U 80°				
						081 PC				
						PLANTERS WHARF RD				
						069 Co 214				
						067		E		
						062 PT				
						40°				
										22' I
						040 PC				2-9' I SHD
										2ML

...3 - 8 Revised
...83

MARYLAND STATE HIGHWAY ADMINISTRATION

ROAD INVENTORY SHEET

SR-02
6-18-02
GD/RI

GPSSR-98
5.14.98
BB/SS

MD-765 Ø

...y Chief	G. DAVIS	Road No.	Co. 68
...rder	G. WILLIAMS	Road Name	PARKERS CREEK RD
...tant		County	CALVERT
...No./Dir.	I-13 /N	Date	7/8/93
...Coordinates	935-244	Sheet No.	1 OF 3

SYSTEM: HWY. SYS.	SYSTEM: HPMS SAMPLE	TRAFFIC: PRKG. REST.	TRAFFIC: COM/IND. ACCESS	LINE DIAGRAM	TRAFFIC: CONTROL	TRAFFIC: COM/IND. ACCESS	TRAFFIC: PRKG. REST.	PAVEMENT DATA
				0.4' SCIENTIST CLIFFS RD Co 69 PT				
				30°				
				0.24 PC				
				(HURRY LANE)				
				0.15 MD 765-C				20' I
								2 ML
				SOLOMONS ISLAND RD				
				MD 0.14 765	SS			
				MD 765-Ø				24' I I
								2-10' ~~G~~ SHD
								2 ML
				MD 0.00 2				

SHA 51.3 - 8 Revised
4.83

MARYLAND STATE HIGHWAY ADMINISTRATION

ROAD INVENTORY SHEET

SR-02
6-18-02
GD/RI

29 APR 97
AL/RL
STR. I.
A-T
GPSSR-98
5.15.98
BB/SS

Party Chief	G. DAVIS	Road No.	MD 765-P
Recorder	G. WILLIAMS	Road Name	NURSERY RD
Assistant		County	CALVERT
Map No./Dir.	J-13 / N	Date	7/7/93
State Coordinates	214-955	Sheet No.	1 OF 2

TRAFFIC CODES
TRAFFIC CONTROLS: STOP SIGN=SS, TRAFFIC LIGHT=T.L., FLASHING RED BALL=F.R.

TRAFFIC CODES
PARKING RESTRICTIONS: A.M. PEAK, P.M. PEAK, A.M./P.M. PEAK, NO PARKING ANYTIME=N.P., COMM/IND. ACCESS=E

SYSTEM: FED. AID.	SYSTEM: FUNCT. CLASS.	SYSTEM: HWY. SYS.	SYSTEM: HPMS SAMPLE	TRAFFIC: PRKG. REST.	TRAFFIC: COM/IND. ACCESS	LINE DIAGRAM	TRAFFIC: CONTROL	TRAFFIC: COM/IND. ACCESS	TRAFFIC: PRKG. REST.	PAVEMENT DATA
NON FA	NUNAL LOCAL	STATE SECONDARY								23'I
										8'I SHD LT
										12'I SHD RT
										J CB-RT
										2ML
						0 31			X	
										22'I
										2-8'I SHD
										I C-C
										2ML
						0 19 PT			X	
						0 19				22'I
										2-8'I SHD
										I CB-LT
						110°				2ML
						0 07			X	
						NURSERY CT				
						0 05 MD 765-V				
										22'I
						0 03 PC				2-10'I SHD
						0 02 40 MPH				2ML
V	V	V								
						MD 0 00 2			V	
						PROPOSED				

SYSTEM: FED. AID.	SYSTEM: FUNCT. CLASS.	SYSTEM: HWY. SYS.	SYSTEM: HPMS SAMPLE	TRAFFIC: PRKG. REST.	TRAFFIC: COM/IND ACCESS	LINE DIAGRAM	TRAFFIC: CONTROL	TRAFFIC: COM/IND ACCESS	TRAFFIC: PRKG. REST.	PAVEMENT DATA
						GATE — ENT TO CALVERT CLIFFS NUCLEAR POWER PLANT				
↑	↑	↑				0.85				
						~~90°~~ 0.83				
										~~23' I~~
										~~2ML~~
						BARRICADE				
						0.86				
						NURSERY RD				
						MD 2P 0.47 CHURCH				
						0.46		E		23' I
										2-8' I SHD
										2ML
						0.40		E		
										23' I
										8' I SHD LT
										12' I SHD RT
										J CB-RT
										2ML

NON FP
NUMAL LOCAL
STATE SECONDARY

SHA 51.3 - 8 Revised 4.83

00-Ex#1ST
00-16ST
SS/AQ
3-14-01

MARYLAND STATE HIGHWAY ADMINISTRATION

ROAD INVENTORY SHEET

SR-02
6-18-02
GD/RI

Party Chief: S. SNYDER
Recorder: A. QUATTROCHI
Assistant:
Map No./Dir.: J-13 / N
State Coordinates: 955-188

Road No.: MD 765Q
Road Name: H. G. TRUEMAN RD
County: CALVERT
Date: 3-14-01
Sheet No. 1 OF 12

TRAFFIC CODES: TRAFFIC CONTROLS: STOP SIGN=SS, TRAFFIC LIGHT=T.L., FLASHING RED BALL=F.R.

TRAFFIC CODES: PARKING RESTRICTIONS: A.M. PEAK, P.M. PEAK, A.M./P.M. PEAK, NO PARKING ANYTIME=N.P., COMM/IND. ACCESS=E

SYSTEM: FUNCT CLASS	SYSTEM: HWY SYS	SYSTEM: HPMS SAMPLE	TRAFFIC: PRKG. REST.	TRAFFIC: COM/IND ACCESS	LINE DIAGRAM	TRAFFIC: CONTROL	TRAFFIC: COM/IND ACCESS	TRAFFIC: PRKG. REST.	PAVEMENT DATA
					45°				
					PRESTON LA				
					0 33 PVT				
					0 31 PC				
					0 20		E		
					0 18		E		
Urban Local					0 08 40mph				22' I 2-9' I Shd 2mL
					DOWELL RD				
✓					MD 2 V 0 00 CO 110	SS		✓	
					(SOLOMON RD S.) MD 765 R				

SYSTEM: FUNCT CLASS	SYSTEM: HWY SYS	SYSTEM: HPMS SAMPLE	TRAFFIC: PRKG REST	TRAFFIC: COM/IND ACCESS	LINE DIAGRAM	TRAFFIC: CONTROL	TRAFFIC: COM/IND ACCESS	TRAFFIC: PRKG. REST.	PAVEMENT DATA
									24' I
									2-5' I Shd
									2mL
					0 82				X
									24' I
									2-5' I Shd
									I C-C
									2mL
					0 71				X
					0 65 50 mph				
					0 61 PT				
Urban Local	State Secondary				0 58 J-C RT 45°				
					Water Tower 0 57 12' I ACC				
					WYE OAK RD				
					0 54 OP 820				
					J-C-RT				
					By-Pass 0 50 Dowell E.S.				
					12' I RTL				
					0 46		E		
					0 44				22' I
									2-9' I Shd
									2mL

SHA 51.3 - 8 Revised
4.83

MARYLAND STATE HIGHWAY ADMINISTRATION

01-15 ST
2-20-02
GO/EF

ROAD INVENTORY SHEET

Party Chief S. SNYDER
Recorder A. QUATTROCHI
Assistant
Map No./Dir. J-13 / N
State Coordinates 955 - 188

Road No. MD 765 Q
Road Name H.G. TRUEMAN RD
County CALVERT
Date 3-14-01
Sheet No. 3 OF 12

TRAFFIC CODES
TRAFFIC CONTROLS: STOP SIGN-SS, TRAFFIC LIGHT=T.L., FLASHING RED BALL-F.R.

TRAFFIC CODES
PARKING RESTRICTIONS: A.M. PEAK, P.M. PEAK, A.M./P.M. PEAK, NO PARKING ANYTIME-N.P., COMM/IND. ACCESS=E

SYSTEM				TRAFFIC		LINE DIAGRAM	TRAFFIC			PAVEMENT DATA
	FUNCT CLASS	HWY SYS	HPMS SAMPLE	PREG. REST.	COM/IND ACCESS		CONTROL	COM/IND ACCESS	PREG. REST.	
	Urban Local	State Secondary				1 32		E		
						45°				
						1 28 40mph				
						PC 1 25				
										24'I
										2-6'I Shd
										2mL
						1 16			X	
										24'I
						1 15 CHURCH				9'Shd LT
										12'I Shd RT
										J-C RT
						1 12		E		I-C LT
										2mL
						P 1 11 (MARGARET TAYLOR RD)			X	
						B- Ent.				
						H 1 09		E		
						10'I RTL				
						1 06				
										24'I
										2-5'I Shd
										2mL

SYSTEM: FUNCT CLASS	SYSTEM: HWY SYS	SYSTEM: HPMS SAMPLE	TRAFFIC: PRKG REST	TRAFFIC: COM/IND ACCESS	LINE DIAGRAM	TRAFFIC: CONTROL	TRAFFIC: COM/IND ACCESS	TRAFFIC: PRKG. REST.	PAVEMENT DATA
					1 81		E		
					1 80				
					1 79		E		
				E	1 77		E		24' I
									2-10' I shd
				E	1 76		E		JC-C
									2mL
					1 75				X
				E	1 70				
					1 67 ELEC Substation				
					1 66				
					1 63 MED BLDG		E		
					1 60				
					PT 1 58				
					45° COSTER - MILLBRIDGE RDS				
					MD 2 u 1 41				
					ABAN SECT MILLBRIDGE RD				
					1 34				24' I
					ABAN SECTION OF COSTER RD				2-6' I shds
									2mL

Urban Local

State Secondary

ACC ATL 12' I JC-RT

12' H JC-RT

SHA 51.3 - 8 Revised
4.83

MARYLAND STATE HIGHWAY ADMINISTRATION

ROAD INVENTORY SHEET

Party Chief S. SNYDER
Recorder A. QUATTROCHI
Assistant
Map No./Dir. J-13 / N
State Coordinates 955-188

Road No. MD 765 Q
Road Name H.G. TRUEMAN RD
County CALVERT
Date 3-14-01
Sheet No. 5 OF 12

TRAFFIC CODES
TRAFFIC CONTROLS: STOP SIGN-SS, TRAFFIC LIGHT=T.L., FLASHING RED BALL-F.R.

TRAFFIC CODES
PARKING RESTRICTIONS: A.M. PEAK, P.M. PEAK, A.M./P.M. PEAK, NO PARKING ANYTIME-N.P., COMM/HVD. ACCESS=C

SYSTEM				TRAFFIC		LINE DIAGRAM	TRAFFIC			PAVEMENT DATA
	FUNCT CLASS	HWY SYS	HPMS SAMPLE	PREG. REST.	COMM/IND ACCESS		CONTROL	COMM/IND ACCESS	PREG. REST.	
					E	Lusby Refuse Collection 2 11				
					E	2 08				
					E	2 02				
					E	1 98				
	Urban Local									24'I
										2-8'I SHD
										2ML
						1 92				X
						shd 1 89		E		
						RTL on				6'I SHD LT
										24'I RT
										~~2-8'I SHD~~
						1 85		E		2ML
						ROUSBY HALL RD				
						MD 1 84 760	TL			X
						shd				24'I
						on				2-10'I Shds
						RTL				Jc-C
					E	1 82				2ML

COUNTY CALVERT ROAD NO. MD 765 Q PAGE 6 OF 12

LINE DIAGRAM

SYSTEM: FUNCT CLASS	SYSTEM: HWY SYS / NHS / STRAHNET	TRAFFIC: PREG REST	TRAFFIC: OWN/MNT ACCESS	LINE DIAGRAM	TRAFFIC: OWNERSHIP	TRAFFIC: COMMUNITY ACCESS	TRAFFIC: PREG. REST.	PAVEMENT DATA
				2 56		E		
				2 54		E		
				2 36		E		
								24'I
				2 33				2-8'ISHD
								2ML
				2 32		E	X	
				2 31 50 mph				
				2 27				
				2 24 P.O.				
				APPEAL LA — TOWN SQUARE DR				
				CO 143 — 2 23 COOP ~~819~~ 1188	TL			
			E	APPEAL E.S. — 2 21 (TLT / RT)				24'I
								JC-C
								2ML
				2 18			X	
								24'I
				2 16				2-8'ISHDS
								2ML
Urban local								

SHA 51.3 - 8 Revised
4.83

MARYLAND STATE HIGHWAY ADMINISTRATION

ROAD INVENTORY SHEET

Party Chief S. SNYDER
Recorder A. QUATTROCHI
Assistant
Map No./Dir. J-13 / N
State Coordinates 955-188

Road No. MD 765 Q
Road Name H. G. TRUEMAN RD
County CALVERT
Date 3-14-01
Sheet No. 7 OF 12

TRAFFIC CODES

TRAFFIC CONTROLS: STOP SIGN-SS, TRAFFIC LIGHT=T.L., FLASHING RED BALL-F.R.

PARKING RESTRICTIONS: A.M. PEAK, P.M. PEAK, A.M./P.M. PEAK, NO PARKING ANYTIME-N.P., COMM/IND. ACCESS=E

SYSTEM: FUNCT CLASS	SYSTEM: HWY SYS	SYSTEM: HPMS SAMPLE	TRAFFIC: PREG. REST.	TRAFFIC: COMM/IND ACCESS	LINE DIAGRAM	TRAFFIC: CONTROL	TRAFFIC: COMM/IND ACCESS	TRAFFIC: PREG. REST.	PAVEMENT DATA
Urban Local					35°				
					308 PC				
					289 CHESAPEAKE HILLS GOLF CLUB		E		
					280 PT				
					30°				
					274 PC				
									24' I
									2-8' SHDS
									2 ML

SYSTEM: FUNCT CLASS	SYSTEM: HWY SYS	SYSTEM: HPMS SAMPLE	TRAFFIC: PRKG REST	TRAFFIC: COM/IND ACCESS	LINE DIAGRAM	TRAFFIC: CONTROL	TRAFFIC: COM/IND ACCESS	TRAFFIC: PRKG. REST.	PAVEMENT DATA
					40°				
					GAS 3 61 PIPELINE				
					PC 3 56				
				E	GASPUMPING STATION 3 44				
					3 32 PT				
Rural Local					3 28 CHURCH		E		
					3 26 35°				
					10'± RTL 10'± LTL 3 24				
X					COVE POINT RD				
					MD 3 23 497	TL			
					3 21				
Urban Local					10'± LTL				
					3 17				24' I
									2-8' I shds
									2mL

SHA 51.3 - 8 Revised
4.83

MARYLAND STATE HIGHWAY ADMINISTRATION

ROAD INVENTORY SHEET

Party Chief S. SNYDER
Recorder A. QUATTROCHI
Assistant
Map No./Dir. J-13 / N
State Coordinates 955-188

Road No. MD 765 Q
Road Name H. G. TRUEMAN RD
County CALVERT
Date 3-14-01
Sheet No. 9 OF 12

TRAFFIC CODES
TRAFFIC CONTROLS: STOP SIGN-SS, TRAFFIC LIGHT=T.L., FLASHING RED BALL-F.R.

TRAFFIC CODES
PARKING RESTRICTIONS: A.M. PEAK, P.M. PEAK, A.M./P.M. PEAK, NO PARKING ANYTIME-N.P., COMM/HVD. ACCESS=E

SYSTEM: FUNCT CLASS	SYSTEM: HWY SYS	SYSTEM: HPMS SAMPLE	TRAFFIC: PKG. REST.	TRAFFIC: COMM/IND ACCESS	LINE DIAGRAM	TRAFFIC: CONTROL	TRAFFIC: COMM/IND ACCESS	TRAFFIC: PKG. REST.	PAVEMENT DATA
					4 10 cem		E		
					55°				
					4 07 church + cem				
					4 06 HIST MKR: Middleham chapel				
					4 03 cem PC				24'I
									2-8'Ishd
									2mL
					4 00			X	
									22'I
									9'Ishd LT
					3 97		E		12'Ishd RT
									J-c RT
									2mL
					3 94			X	
					PT 3 93				
Rural local					40°				
					X Ent. To Calvert Cliffs State Pk				
					MD 2 Q 3 79 X SR 4				
									24'I
									2-8'Ishds
									2mL

SYSTEM: FUNCT. CLASS	SYSTEM: HWY SYS	SYSTEM: HPMS SAMPLE	TRAFFIC: PRKG REST	TRAFFIC: COM/IND ACCESS	LINE DIAGRAM	TRAFFIC: CONTROL	TRAFFIC: COM/IND ACCESS	TRAFFIC: PRKG. REST.	PAVEMENT DATA
					4 52 CBC L x W x D 5' x 41' x 5'				24' I
									2-6' I Shd
									I C-C
									2mL
					4 47				X
				E	4 41				
					3-C RT				
				2E	4 37				
					12' I				
				E	4 35				
					4 33 PT				
Rural Local					4 31				
					CAMP CONOY RD 72				
					4 23 CO				
				E	4 19 55°				
					GARDEN WAY				
					PVT 4 13				24' I
									2-8' I Shds
									2mL

SHA 51.3 - 8 Revised
4.83

MARYLAND STATE HIGHWAY ADMINISTRATION

ROAD INVENTORY SHEET

Party Chief S. SNYDER
Recorder A. QUATTROCHI
Assistant
Map No./Dir. J-13 / N
State Coordinates 955-188

Road No. MD 765 Ⓟ
Road Name H. G. TRUEMAN RD
County CALVERT
Date 3-14-01
Sheet No. 11 OF 12

TRAFFIC CODES
TRAFFIC CONTROLS: STOP SIGN-SS, TRAFFIC LIGHT=T.L., FLASHING RED BALL-F.R.

TRAFFIC CODES
PARKING RESTRICTIONS: A.M. PEAK, P.M. PEAK, A.M./P.M. PEAK, NO PARKING ANYTIME-N.P., COMM/IND. ACCESS=E

SYSTEM				TRAFFIC		LINE DIAGRAM	TRAFFIC			PAVEMENT DATA
	FUNCT CLASS	HWY SYS	HPMS SAMPLE	REG. REST.	COMM/IND ACCESS		CONTROL	COMM/IND ACCESS	REG. REST.	
	Rural Local				E	30°				
						5 13 PC		E		
						5 02 PT				
						4 98 SC RT				
						4 96 12T				
						4 93				
						35°				
					E	4 83 SC-RT				
						Southern M.S. 4 79 PC				24'F
						12T				2-6'I Shds
					E	4 74				2mL
										X
										24'I
										I c-c
										2-6'I Shd
										2mL

SYSTEM			TRAFFIC		LINE DIAGRAM	TRAFFIC			PAVEMENT DATA
FUNCT. CLASS	HWY SYS	HPMS SAMPLE	PRKG. REST.	COM/IND ACCESS		CONTROL	COM/IND ACCESS	PRKG. REST.	
					SOLOMONS PROP ISLAND RD				
					MD 5 91 2	SS			
					Hist. Mkr. Preston on Patuxent 5 86				24' I
									2-10' I Shd
									2mL
					90° MD 765 W 5 79 180°	SS			
					PT 5 60				
					5 59				
					40° 12' I RTL JC-RT				
					SOLLERS WHARF RD 5 54				
					CO 112 12' I ACC JC-RT				
					5 48				22' I
									2-8' I Shds
									2mL
					PC 5 43				
					PARDOE RD				
					PT 5 32				22' I
					70°				2-10' I Shd
									2mL
Rural Local					PC 5 28				
					SOLOMONS ISLAND RD				
					MD 5 25 2	SS			
					H.G. TAVEMAN RD 5 23				24' I
									2-6' I Shd
									2mL

SHA 51.3 - 8 Revised
4.83

MARYLAND STATE HIGHWAY ADMINISTRATION

ROAD INVENTORY SHEET

99ST EXT #1
01-3ST A/T
2-20-02
GD/EF

SR-02
6-18-02
GD/RI

Party Chief GD
Recorder EF
Assistant REWRITTEN 1-18-00
Map No./Dir. J-13 / N
State Coordinates 954-181

Road No. MD 765-R
Road Name Solomons Island RD.S
County Calvert
Date 1-18-00
Sheet No. 1 OF 3

TRAFFIC CODES
TRAFFIC CONTROLS: STOP SIGN-SS,
TRAFFIC LIGHT=T.L.,
FLASHING RED BALL=F.R.

TRAFFIC CODES
PARKING RESTRICTIONS: A.M. PEAK,
P.M. PEAK, A.M./P.M. PEAK, NO PARKING
ANYTIME=N.P., COMM/IND. ACCESS=E

SYSTEM				TRAFFIC		LINE DIAGRAM	TRAFFIC			PAVEMENT DATA
	FUNCT CLASS	HWY SYS	HPMS SAMPLE	PREG. REST.	COM/IND ACCESS		CONTROL	COM/IND ACCESS	PREG. REST.	
CHESAPEAKE BEACH						0.40				36'I
										JCRB RT
										10'I SHD LT
										2ML
										X
										22'I
										2-8'I SHDS
										2ML
						0.35				X
						PT 0.33				
						35°				
						PC 0.21				
						SPUR				
						0.16				
						0.13				36'I
						MD 264				8'I SHD LT
										JCRB RT
										2ML
						0.06				X
						0.02				24'I
						MD 4				6'I SHD LT
						MD 2				2ML

COUNTY CALVERT ROAD NO. MD 765R PAGE 2 OF 3

SYSTEM			TRAFFIC		LINE DIAGRAM	TRAFFIC			PAVEMENT DATA
FUNCT CLASS	HWY SYS	HPMS SAMPLE	PRKG REST.	COM/IND ACCESS		CONTROL	COM/IND ACCESS	PRKG. REST.	
					45°				2-12'I 12' PNT MED CLTL JCRb OUT RT 2'I SHD OUT LT 2ML
					PRC 0.98 PRC				X
					0.97				
					Patuxent SPUR Point PKWY SPUR				
					OP 816 0.96 ENT TO SC				
					SPUR 60°				
					0.95				36'I JCRb RT
					0.92 PC		E		2'I SHD LT 3ML
					30° 0.88				X
					NEWTOWN RD				
					0.77 MD 2 X				22'I 2-4'I SHD JCRb RT NJB LT 2ML
					30° 0.58				X
					LTL Solomans Landing RD				
					~~SPINNAKER WAY~~				
					0.57 ~~PVT~~				
					RTL 12'I				
					0.53 30°				
					RTL 0.02 30'I MD 2 4				
					0.50				
					LTL				
					0.44				36'I JCRb RT 10'I SHD LT 2ML



Union Lock

SHA 51.3 - 8 Revised
4.83

MARYLAND STATE HIGHWAY ADMINISTRATION

ROAD INVENTORY SHEET

Party Chief GD
Recorder EF
Assistant REWRITTEN 1-18-00
Map No./Dir. J-13 / N
State Coordinates

Road No. MD 765-R
Road Name Solomons Island RD S
County Calvert
Date 1-18-00
Sheet No. 3 OF 3

TRAFFIC CODES
TRAFFIC CONTROLS: STOP SIGN-SS, TRAFFIC LIGHT=T.L., FLASHING RED BALL=F.R.

TRAFFIC CODES
PARKING RESTRICTIONS: A.M. PEAK, P.M. PEAK, A.M./P.M. PEAK, NO PARKING ANYTIME=N.P., COMM/IND. ACCESS=E

SYSTEM				TRAFFIC		LINE DIAGRAM	TRAFFIC			PAVEMENT DATA
	FUNCT CLASS	HWY SYS	HPMS SAMPLE	PREG. REST.	COM/IND ACCESS		CONTROL	COM/IND ACCESS	PREG. REST.	
						765 MD				
						Dowell RD				
						MD 2Y 1127 CO 110	SS			
						1125		E		22'I
										12'I SHD RT
										8'I SHD LT
						1121		E		Jcrb RT
										2 ML
						1119 Solomons V&FD		E		X
										22'I
										8'I SHD RT
										2 ML
						1115				X
						1112		E		
						1107		E		
						PT 1103				2-12'I
										12' PNT MED
						1102		E		CLT Jcrb out RT
						45°				2'I SHD out LT
										2 ML

COUNTY _____ ROAD NO. _____ PAGE ___ OF ___

SYSTEM				TRAFFIC		LINE DIAGRAM	TRAFFIC				PAVEMENT DATA
FUNCT CLASS	HWY SYS	HPMS SAMPLE		PREG. REST	COM/IND ACCESS		SCHOOL	COM/IND ACCESS	PREG. REST.		

SHA 51.3 - 8 Revised 4.83

MARYLAND STATE HIGHWAY ADMINISTRATION

SR-02
6-18-02
GD/RI

24APR97
AL/RL
STR. I.
GPSSR-98
5.1498
BB/SS

ROAD INVENTORY SHEET

MD 765-S

Party Chief G. Davis
Recorder G. [illegible]
Assistant
Map No./Dir. I-13 / E
State Coordinates 9295-[illegible]

Road No. CO 117
Road Name BALL RD
County CALVERT
Date 7/7/93
Sheet No. 2 OF 3

SYSTEM				TRAFFIC		LINE DIAGRAM	TRAFFIC			PAVEMENT DATA
FED. AID.	FUNCT CLASS.	HWY. SYS.	HPMS SAMPLE	PKG. REST.	COM/IND. ACCESS		CONTROL	COM/IND. ACCESS	PKG. REST.	
						2 11 PT 40°				
						1 99 PC				
						CREEK ST LEONARD 1 95 180" CMP #C ϕϕ12				
						PT 1 78 35°				
						PC 1 67				
						1 54 PT				
						TIMBER VIEW LA 1 44 CO 764 105°				
						1 33 PC				
						1 12 15" CMP				24'I 2-10'F4D 2ML

TRAFFIC CODES

TRAFFIC CONTROLS: STOP SIGN=SS, TRAFFIC LIGHT=T.L., FLASHING RED BALL=F.R.

TRAFFIC CODES

PARKING RESTRICTIONS: A.M. PEAK, P.M. PEAK, A.M./P.M. PEAK, NO PARKING ANYTIME=N.P., COMM/IND. ACCESS=E

SYSTEM				TRAFFIC		LINE DIAGRAM	TRAFFIC			PAVEMENT DATA
FED. AID.	FUNCT. CLASS.	HWY. SYS.	HPMS SAMPLE	PRKG. REST.	COM/IND ACCESS		CONTROL	COM/IND ACCESS	PRKG. REST.	

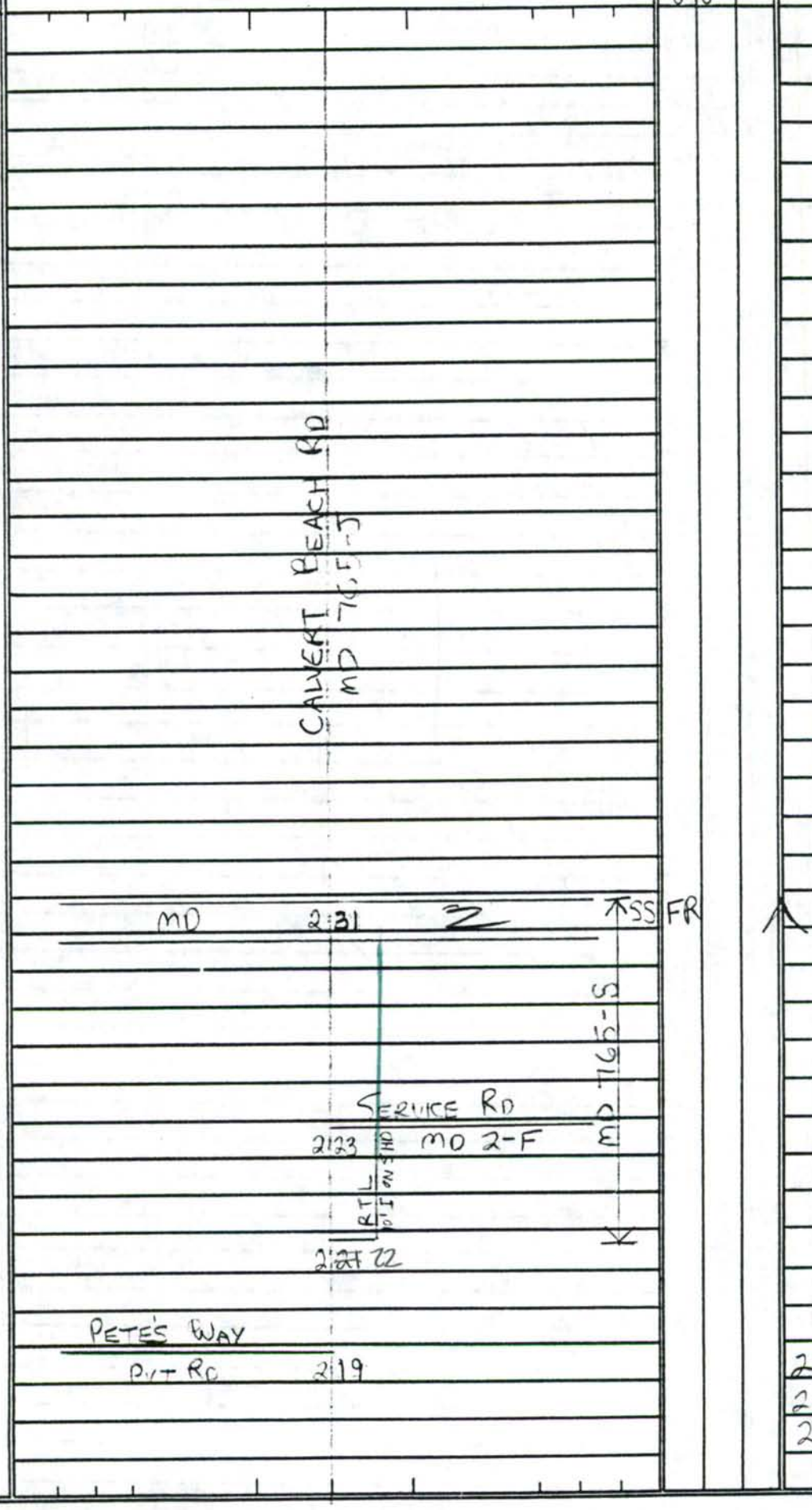

24' I
2-10' F SHD
2 ML

SHA 51.3 - 8 Revised
4.83

MARYLAND STATE HIGHWAY ADMINISTRATION

ROAD INVENTORY SHEET

24APR97
AL/RL
SR-02
6-18-02
GD/RI
STR. I.
A-T
GPSSR-98
5.14.98
BB/SS

Party Chief G. DAVIS
Recorder G. WILLIAMS
Assistant
Map No./Dir. J-13 / N
State Coordinates 953-222

Road No. MD 765-T
Road Name
County CALVERT
Date 7/7/93
Sheet No. 1 OF 1

TRAFFIC CODES
TRAFFIC CONTROLS: STOP SIGN=SS, TRAFFIC LIGHT=T.L., FLASHING RED BALL=F.R.

TRAFFIC CODES
PARKING RESTRICTIONS: A.M. PEAK, P.M. PEAK, A.M./P.M. PEAK, NO PARKING ANYTIME=N.P., COMM/IND. ACCESS=E

SYSTEM				TRAFFIC		LINE DIAGRAM	TRAFFIC			PAVEMENT DATA
FED. AID.	FUNCT CLASS.	HWY. SYS.	HPMS SAMPLE	PRKG. REST.	COM/IND. ACCESS		CONTROL	COM/IND. ACCESS	PRKG. REST.	
						XX.XX ROAD 018 END				
										24'I
										2-8'ISHD
										2ML
						002				
										30'I
						80° 001				JCB-LT
										2UML
						000 MD 765-N				

NON FA RURAL LOCAL STATE SECONDARY

SYSTEM				TRAFFIC		LINE DIAGRAM	TRAFFIC			PAVEMENT DATA
FED. AID.	FUNCT. CLASS.	HWY. SYS.	HPMS SAMPLE	PRKG. REST.	COM/IND ACCESS		CONTROL	COM/IND ACCESS	PRKG. REST.	

SHA 51.3 - 8 Revised
4.83

MARYLAND STATE HIGHWAY ADMINISTRATION

SR-02
6-18-02
GD/RI

24 APR 97
AL/RL
STR. I,
A-T
GPS SR-98
5.14.98
BB/SS

ROAD INVENTORY SHEET

Party Chief	G. DAVIS	Road No.	MD 765-U
Recorder	G. WILLIAMS	Road Name	
Assistant		County	CALVERT
Map No./Dir.	J-13 / S	Date	7/7/93
State Coordinates	952-220	Sheet No.	1 OF 1

TRAFFIC CODES
TRAFFIC CONTROLS: STOP SIGN= SS, TRAFFIC LIGHT=T.L., FLASHING RED BALL=F.R.

TRAFFIC CODES
PARKING RESTRICTIONS: A.M. PEAK, P.M. PEAK, A.M./P.M. PEAK, NO PARKING ANYTIME=N.P., COMM/IND. ACCESS=E

SYSTEM: FED. AID.	SYSTEM: FUNCT CLASS.	SYSTEM: HWY. SYS.	SYSTEM: HPMS SAMPLE	TRAFFIC: PRKG. REST.	TRAFFIC: COM/IND. ACCESS	LINE DIAGRAM	TRAFFIC: CONTROL	TRAFFIC: COM/IND. ACCESS	TRAFFIC: PRKG. REST.	PAVEMENT DATA
						D E				
						CUL 011 SAC				
										34'I
										12'I SHD LT
										J CB-LT
										3ML
NON FA	RURAL LOCAL	STATE SECONDARY				002				
						001 50°				
										36'I
										2UML
						000 MD 765-N				

SYSTEM				TRAFFIC		LINE DIAGRAM	TRAFFIC			PAVEMENT DATA
FED. AID.	FUNCT. CLASS.	HWY. SYS.	HPMS SAMPLE	PRK.G. REST.	COM/IND ACCESS		CONTROL	COM/IND ACCESS	PRK.G. REST.	

SHA 51.3 - 8 Revised
4.83

MARYLAND STATE HIGHWAY ADMINISTRATION

SR-02
6-18-02
GD/AI

29APR97
AL/RL
STR. I
A-T
GPSSR-98
5:15:98
BB/SS

ROAD INVENTORY SHEET

Party Chief: G. DAVIS
Recorder: G. WILLIAMS
Assistant:
Map No./Dir.: J-13 / S
State Coordinates: 214-955

Road No.: MD 765-V
Road Name: NURSERY CT
County: CALVERT
Date: 7/7/93
Sheet No.: 1 OF 1

TRAFFIC CODES
TRAFFIC CONTROLS: STOP SIGN=SS, TRAFFIC LIGHT=T.L., FLASHING RED BALL=F.R.

TRAFFIC CODES
PARKING RESTRICTIONS: A.M. PEAK, P.M. PEAK, A.M./P.M. PEAK, NO PARKING ANYTIME=N.P., COMM/IND. ACCESS=E

SYSTEM				TRAFFIC		LINE DIAGRAM	TRAFFIC			PAVEMENT DATA
FED. AID.	FUNCT CLASS.	HWY. SYS.	HPMS SAMPLE	PRKG. REST.	COM/IND. ACCESS		CONTROL	COM/IND. ACCESS	PRKG. REST.	
						ROAD END XXXX				
						007				23'I
										2-8'I SHD
										IC-C
										2ML
						003				39'I
						45° 001				2UML
						NURSERY RD MD 765-P 000	SS			

NOT FA RURAL LOCAL STATE SECONDARY

SYSTEM				TRAFFIC		LINE DIAGRAM	TRAFFIC			PAVEMENT DATA
FED. AID.	FUNCT. CLASS.	HWY. SYS.	HPMS SAMPLE	PRK.G. REST.	COM/IND ACCESS		CONTROL	COM/IND ACCESS	PRK.G. REST.	

SHA 51.3 - 8 Revised
4.83

MARYLAND STATE HIGHWAY ADMINISTRATION

ROAD INVENTORY SHEET

29APR97
AL/RL
STR. I.
A-T
GPSSR-98
5.15.98
BB/SS

SR-02
6-18-02
GD/RI

Party Chief	G. DAVIS	Road No.	MD 765-W
Recorder	G. WILLIAMS	Road Name	
Assistant		County	CALVERT
Map No./Dir.	J-13 /N	Date	7/7/93
State Coordinates	957-212	Sheet No.	1 OF 1

TRAFFIC CODES
TRAFFIC CONTROLS: STOP SIGN=SS, TRAFFIC LIGHT=T.L., FLASHING RED BALL=F.R.

TRAFFIC CODES
PARKING RESTRICTIONS: A.M. PEAK, P.M. PEAK, A.M./P.M. PEAK, NO PARKING ANYTIME=N.P., COMM/IND. ACCESS=E

SYSTEM: FED. AID.	SYSTEM: FUNCT CLASS.	SYSTEM: HWY. SYS.	SYSTEM: HPMS SAMPLE	TRAFFIC: PRKG. REST.	TRAFFIC: COM/IND. ACCESS	LINE DIAGRAM	TRAFFIC: CONTROL	TRAFFIC: COM/IND. ACCESS	TRAFFIC: PRKG. REST.	PAVEMENT DATA
						ROAD XXX XXX END				
						0.20				
										22'I
										2-8'I SHD
										I C-C
										2ML
						0.00 MD 765-Q	SS			
						MD 765-Q				

NON FA
NONAL LOCAL
STATE SECONDARY

SYSTEM				TRAFFIC		LINE DIAGRAM	TRAFFIC			PAVEMENT DATA
FED. AID.	FUNCT. CLASS.	HWY. SYS.	HPMS SAMPLE	PRKG. REST.	COM/IND ACCESS		CONTROL	COM/IND ACCESS	PRKG. REST.	

SHA 51.3 - 8 Revised
4.83

MARYLAND STATE HIGHWAY ADMINISTRATION

ROAD INVENTORY SHEET

00-EX2ST SS/AQ 3-14-01
00-3ST SS/AQ 3-14-01
97 CO EXT#3 2-17-98 BB/AP
95-8ST 4-10-96 AL/BB
29 APR 97 AL/RL
STR. I. GPSSR-98 5.15.98 GB/SS

Party Chief	G. DAVIS	Road No.	MD 765-X
Recorder	G. WILLIAMS	Road Name	CRESTON LANE
Assistant		County	CALVERT
Map No./Dir.	J-13 / S	Date	7/2/93
State Coordinates	954-185	Sheet No.	1 OF 1

SR-02 6-19-02 GD/RI

TRAFFIC CODES
TRAFFIC CONTROLS: STOP SIGN=S.S., TRAFFIC LIGHT=T.L., FLASHING RED BALL=F.R.

TRAFFIC CODES
PARKING RESTRICTIONS: A.M. PEAK, P.M. PEAK, A.M./P.M. PEAK, NO PARKING ANYTIME=N.P., COMM/IND. ACCESS=E

SYSTEM: FED. AID.	SYSTEM: FUNCT. CLASS.	SYSTEM: HWY. SYS.	SYSTEM: HPMS SAMPLE	TRAFFIC: PRKG. REST.	TRAFFIC: COM/IND. ACCESS	LINE DIAGRAM	TRAFFIC: CONTROL	TRAFFIC: COM/IND. ACCESS	TRAFFIC: PRKG. REST.	PAVEMENT DATA
						ROAD XX XX END				
						0 ~~25~~ 27				
				PKG		0 24		E		
						0 23				
						0 22		E		
						0 21		E		
										20' I
						MD 2W				10' ~~6~~ I SHD RT
						0 19				8' ~~6~~ F SHD LT
										2ML
						0 15		E		JC-RT
						0 14				
						2				20' I
						0 03 30 MPH				2ML
						PATUXENT ~~SWAGGERS~~ POINT RD				
						~~MD~~ 0 00 765-Y (00-EX2ST)				
						0.023 0.02				
						MD SWAGGERS POINT RD MD 765-X				

SYSTEM				TRAFFIC		LINE DIAGRAM	TRAFFIC				PAVEMENT DATA
FED. AID.	FUNCT. CLASS.	HWY. SYS.	HPMS SAMPLE	PRKG. REST.	COM/IND ACCESS		CONTROL	COM/IND ACCESS	PRKG. REST.		

00-EXIST
SS/AO
3-14-01

SHA 51.3 - 8 Revised
4.83

MARYLAND STATE HIGHWAY ADMINISTRATION

ROAD INVENTORY SHEET

SWAGGERS ~~POINT~~ PT RD

SR-02
6-19-02
GO/AI

Party Chief B. BALZANNA
Recorder AP
Assistant REWRITTEN 12-21-99
Map No./Dir. J 13 / W
State Coordinates 954-187

Road No. MD 765 Y
Road Name PATUXENT POINT PKWY
County CALVERT
Date 2-17-98
Sheet No. 1 OF 1

TRAFFIC CODES
TRAFFIC CONTROLS: STOP SIGN-SS, TRAFFIC LIGHT=T.L., FLASHING RED BALL=F.R.

TRAFFIC CODES
PARKING RESTRICTIONS: A.M. PEAK, P.M. PEAK, A.M./P.M. PEAK, NO PARKING ANYTIME=N.P., COMM/IND. ACCESS=E

SYSTEM | TRAFFIC | LINE DIAGRAM | TRAFFIC | PAVEMENT DATA

SYSTEM: FUNCT CLASS; HWY SYS; HPMS SAMPLE
TRAFFIC: PKG. REST.; COM/IND. ACCESS
TRAFFIC: CONTROL; COM/IND. ACCESS; PKG. REST.

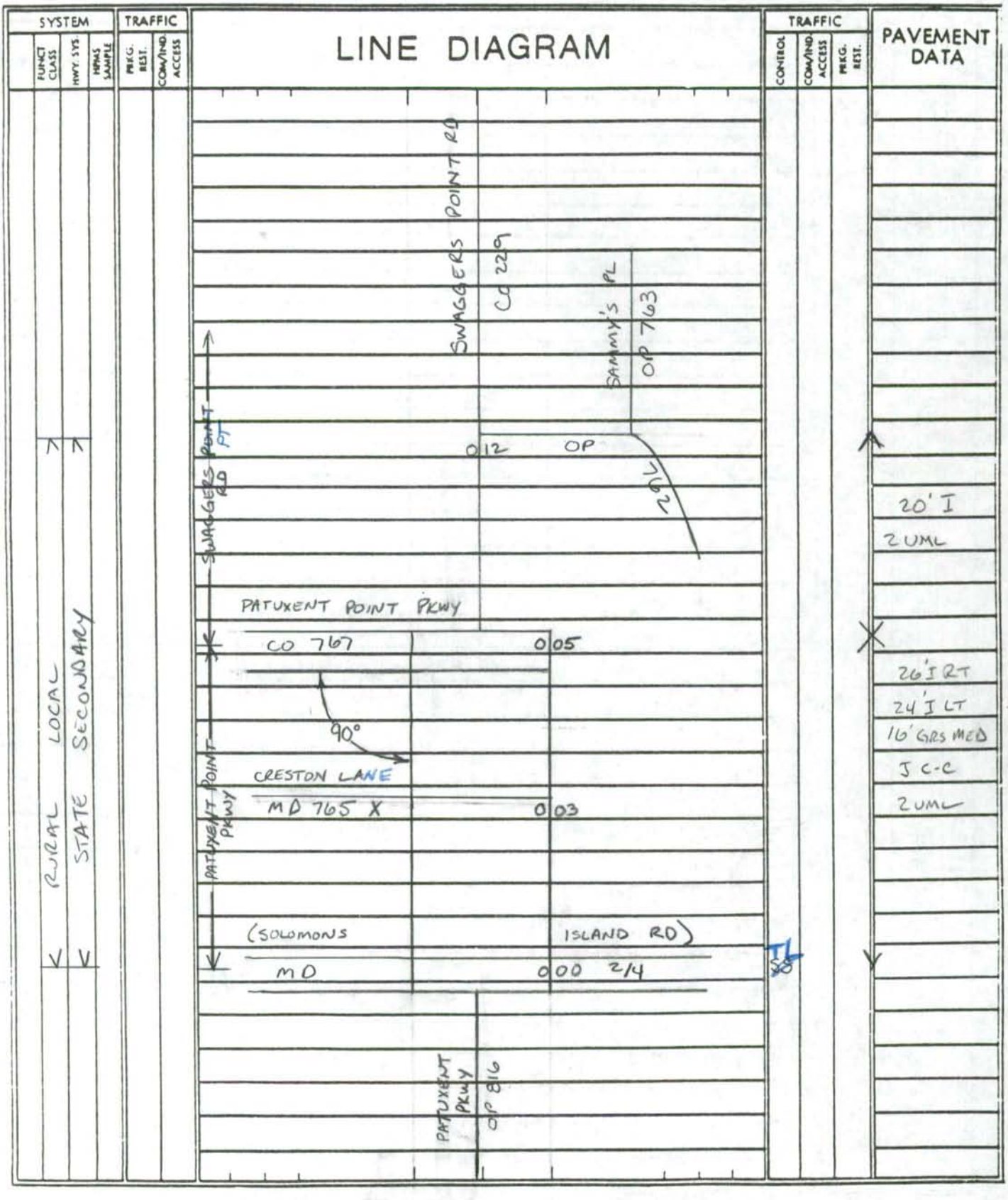

COUNTY _____ ROAD NO. _____ PAGE ___ OF ____

SYSTEM				TRAFFIC		LINE DIAGRAM	TRAFFIC				PAVEMENT DATA
FUNCT CLASS	HWY SYS	NPMS SAMPLE		PREG. REST.	COM/IND ACCESS		COMPOSITE	COM/IND ACCESS	PREG. REST.		

SHA 51.3 - 8 Revised
4.83

MARYLAND STATE HIGHWAY ADMINISTRATION

ROAD INVENTORY SHEET VIRGINIA ST

93 CO. EX #6
3-4-94
AL/TM
22 APR 97
AL/RL
STR. I.
ST. Rd GPS
5-14-98
SS/BB

Party Chief	G. DAVIS	Road No.	MD 768
Recorder	G. WILLIAMS	Road Name	~~DARES BEACH RD~~ DARES WHARF RD
Assistant		County	CALVERT
Map No./Dir.	I-13 /N	Date	7/6/93
State Coordinates	938- 26 S	Sheet No.	1 OF 2

SR-02
6-20-02
GO/RI

TRAFFIC CODES
TRAFFIC CONTROLS: STOP SIGN=S.S., TRAFFIC LIGHT=T.L., FLASHING RED BALL=F.R.

TRAFFIC CODES
PARKING RESTRICTIONS: A.M. PEAK, P.M. PEAK, A.M./P.M. PEAK, NO PARKING ANYTIME=N.P., COMM/IND. ACCESS=E

SYSTEM: FED. AID.	SYSTEM: FUNCT. CLASS.	SYSTEM: HWY. SYS.	SYSTEM: HPMS SAMPLE	TRAFFIC: PRKG. REST.	TRAFFIC: COM/IND. ACCESS	LINE DIAGRAM	TRAFFIC: CONTROL	TRAFFIC: COM/IND. ACCESS	TRAFFIC: PRKG. REST.	PAVEMENT DATA
NON FA	NUMAL LOCAL	STATE SECONDARY				0 39 PT 65°				
						PRC 0 34 PRC				
						40°				
						PC 0 26				22' ~~S~~ I 2 ~~X~~ ML
						PT 0 08				34' ~~S~~ I ON TAPER TO 22' ~~S~~ I 2 ~~X~~ ML
						40°				
						0 05 30 MPH				
						PC 0 02				34' I JCB-LT 2 ~~X~~ ML
						SPUR: .03/20' I 12' I SHORT JCB-LT				
✓	✓	✓				MD 0 00 402				✓
						GOLDSTEIN RD Co 101				

LINE DIAGRAM

SYSTEM: FED. AID. | FUNCT. CLASS. | HWY. SYS. | HPMS SAMPLE

TRAFFIC: PRKG. REST. | COM/IND ACCESS

TRAFFIC: CONTROL | COM/IND ACCESS | PRKG. REST.

PAVEMENT DATA

NON FA
RURAL LOCAL SECONDARY
STATE

(CHESAPEAKE AVE)
Co 068 197

SS

BAY AVE
Co 065 158

DRESSER AVE
Co 063 195

MACRAE AVE AVE
Co 061 160

VIRGINIA ST AVE
Co 191 059

45°

WEST
Co
058 AVE
057 261
20 MPH

PT
055
40°
PC
051

049
PT
35°
045 25 MPH PC

VIRGINIA ST

20'I
2UNL

1.6 I
2 UNL

SHA 51.3 - 8 Revised
4.83

MARYLAND STATE HIGHWAY ADMINISTRATION

SR-02
6-19-02
GD/RI

ROAD INVENTORY SHEET (OLD SOLOMONS ISLAND RD)

Party Chief A.J.
Recorder G.W.
Assistant Rewritten 12-22-99 WS
Map No./Dir. H 12 / N
State Coordinates 912-320

Road No. MD 778
Road Name OLD SECTION of MD 2
County CALVERT
Date 6-24-93
Sheet No. 1 OF 2

TRAFFIC CODES
TRAFFIC CONTROLS: STOP SIGN-SS, TRAFFIC LIGHT=T.L., FLASHING RED BALL=F.R.

TRAFFIC CODES
PARKING RESTRICTIONS: A.M. PEAK, P.M. PEAK, A.M./P.M. PEAK, NO PARKING ANYTIME=N.P., COMM/IND. ACCESS=E

SYSTEM: FUNCT CLASS	SYSTEM: HWY. SYS	SYSTEM: HPMS SAMPLE	TRAFFIC: PREG. REST.	TRAFFIC: COM/IND. ACCESS
RURAL LOCAL	STATE SECONDARY		E	E

LINE DIAGRAM



TRAFFIC: CONTROL	TRAFFIC: COM/IND. ACCESS	TRAFFIC: PREG. REST.	PAVEMENT DATA
			20'I
			2ML
	X		
			18'I
			2ML
	X		
			24'I
			J-C-LT
			4'I SHD RT
SS			

COUNTY CALVERT ROAD NO. MD 778 PAGE 2 OF 2

LINE DIAGRAM

SYSTEM: FUNCT CLASS | HWY SYS | HPMS SAMPLE

TRAFFIC: PREG. REST. | COMMRCL ACCESS

TRAFFIC: CONTROL | COMMRCL ACCESS | PREG. REST.

PAVEMENT DATA

RURAL LOCAL
STATE SECONDARY

E

AA Co 201

0.93

ANNE ARUNDEL CO LINE
CALVERT 0 96 CO LINE

E 0 78
W 0

GRIFFITH WAY
CO 776 0 76

0 69

0 67

0 63

E

0 62

CHESAPEAKE BEACH RD
MD 0 61 260

SS

0 60

0 59

PT

THOMAS AVE
CO 202

60°

0 52

PC

0 51

E

18'I
2ML

34'I
I CRB LT
2ML

34'I
I CRB
2ML

20'I
2ML