WORCESTER COUNTY

601 -

SHA 51.3-8
11-15-72

STATE HIGHWAY ADMINISTRATION OF MARYLAND

wlbam

ROAD INVENTORY SHEET

CO 601

Party Chief T. LANDON
Recorder E. RHODES
Helper _____

Map No. _____

Road No. ~~OP 354~~
Road Name RAFT RD.
Sheet No. 1 OF 1
Date 3/30/77
County WORCESTER
State Coordinates 1324-205

88-159

OCEAN PINES

S ↑

D E
CUL 0 09 SAC

ADMIRAL AVE
~~OP~~ CO 0 04 ~~125~~ 453

20'G
30'CW

CUL 0 00 SAC H
D E

SHA 51.3-8
11-15-72

ROAD INVENTORY SHEET

Road No. _____
Road Name _____
Sheet No. _____
Date _____
County _____
State Coordinates _____

SHA 51.3-8
11-15-72

STATE HIGHWAY ADMINISTRATION OF MARYLAND

urban

ROAD INVENTORY SHEET CO 602

Party Chief T. LANDON
Recorder F. RHODES
Helper

Map No.

Road No. ~~CP 349~~
Road Name RIVERSIDE DR.
Sheet No. 1 OF 1
Date 3/29/77
County WORCESTER
State Coordinates 1332-210

88-160

OCEAN PINES

N

		D	E		
H	CUL	0	06 SAC		
		0	04	H	
H		0	02	H	20'G
TEAL ~~CP~~ CO		0	00	CIR. ~~TOY~~ 629	30'CW

SHA 51.3-8
11-15-72

ROAD INVENTORY SHEET

Road No. _____
Road Name _____
Sheet No. _____
Date _____
County _____
State Coordinates _____

SHA 51.3-8
11-15-72

STATE HIGHWAY ADMINISTRATION OF MARYLAND

TL VER urban
FR 3/16/77 A/T

ROAD INVENTORY SHEET CO 603

Party Chief T. LANDON
Recorder F. RHODES
Helper

Map No. J-18

Road No. ~~OP 290~~
Road Name ROBIN HOOD ~~TRAIL~~ FOR TR.
Sheet No. 1 OF 1
Date 10/6/75
County WORCESTER
State Coordinates 1334 200.5

88-161

OCEAN PINES



SHA 51.3-8
11-15-72

ROAD INVENTORY SHEET

Road No. _____
Road Name _____
Sheet No. _____
Date _____
County _____
State Coordinates _____

SHA 51.3-8
11-15-72

STATE HIGHWAY ADMINISTRATION OF MARYLAND

urban

ROAD INVENTORY SHEET CO 604

Party Chief I. LANDON
Recorder F. RHODES
Helper

Map No.

Road No. ~~SP. 355~~
Road Name ROCKSIDE RD.
Sheet No. 1 OF 1
Date 3/30/77
County WORCESTER
State Coordinates 1324-205

88162

OCEAN PINES

S

D E
CUL O 10 SAC

180° H 0 05

20'G
30'CW

AVE
ADMIRAL CO 000 453 ~~125~~

SHA 51.3-8
11-15-72

ROAD INVENTORY SHEET

Road No. _____
Road Name _____
Sheet No. _____
Date _____
County _____
State Coordinates _____

SHA 51.3-8
11-15-72

STATE HIGHWAY ADMINISTRATION OF MARYLAND

urban

X

T. LANDON
F. RHODES
VERIFIED 3/17/77

ROAD INVENTORY SHEET CO 605

Party Chief T. LANDON
Recorder F. RHODES
Helper

Map No.

Road No. ~~OP 222~~
Road Name ROYAL OAKS DR
Sheet No. 1 OF 1
Date 10/7/75
County WORCESTER
State Coordinates 1328 · 202

OCEAN PINES

88-163

W

ABBOTT PL. ~~223~~ 4151
~~OP~~ CO 0 23
H 0 19
NOTTINGHAM LA.
0 14 ~~OF 264~~ CO 582

10° 0 10

0 07

PT
90°
PC

BIRCH PL
0 03 ~~OF 263~~ CO 471

20'G
30'CW

OCEAN PKWY
~~OF~~ CO 0 00 583 ~~116~~

SHA 51.3-8
11-15-72

ROAD INVENTORY SHEET

Road No. _____
Road Name _____
Sheet No. _____
Date _____
County _____
State Coordinates _____

Form 6 HPS (Rev. 1961)

1329 -209

ROAD INVENTORY SHEET

CO 606

Party Chief T. LANDON
Recorder W. WARFIELD
Helper

OCEAN PINES

Road No. ~~OP 117~~
Road Name SAILOR'S WAY
Sheet No. 1 OF 1
Date 5-25-70
County WORCESTER

Urban

T. LANDON X
F. RHODES √
VERIFIED 3/29/77

88-164

	D E		
CUL	0 13	SAC	
	H 0 08		
SE	0 05	H	20'G
H	0 02	H	~~24'E~~
SEABREEZE		RD	36'CW
~~OF~~ CD	0 00	~~139~~ 614	

Form 6 HPS (Rev. 1961)

ROAD INVENTORY SHEET

Road No. ____________________

Road Name ____________________

Sheet No. ____________________

Date ____________________

County ____________________

SHA 51.3-8
11-15-72

STATE HIGHWAY ADMINISTRATION OF MARYLAND

urban

ROAD INVENTORY SHEET CO 607

Party Chief T. LANDON
Recorder F. RHODES
Helper

Map No.

Road No. ~~OP 228~~
Road Name (SALT GRASS RD.)
Sheet No. 1 OF 1
Date 10/6/75
County WORCESTER
State Coordinates 1333.201

T. LANDON
F. RHODES
VERIFIED 3/17/77

88-165

OCEAN PINES

N

D E

H CUL 0 28 SAC

0 22

(MIST CO ~~OP~~ FLOWER RD.) ~~294~~ 573 0 15 50°

MORNING ~~OP~~ CO 0 06 ~~293~~ 577 MIST DR. H 20'G

0 02 PKWY 30'CW

OCEAN ~~OP~~ CO 0 00 583 ~~46~~

SHA 51.3-8
11-15-72

ROAD INVENTORY SHEET

Road No. _____
Road Name _____
Sheet No. _____
Date _____
County _____
State Coordinates _____

Form 6 HPS (Rev. 1961) 1326 – 2D8½ urban

ROAD INVENTORY SHEET CO 608

Party Chief T. LANDON
Recorder W. WARFIELD
Helper

OCEAN PINES
J-18

Road No. ~~apiat~~
Road Name SALTY WAY 3/30
Sheet No. 1 OF 1
Date 5-28-70
County WORCESTER

T. LANDON
F. RHODES
VERIFIED
88-166

D E
H CUL 005 SAC

SW

003 H

20'EG
30'cur

MOONRAKER RD
~~of~~ CO 000 ~~23~~
575

Form 6 HPS (Rev. 1961)

ROAD INVENTORY SHEET

Road No. ____________________

Road Name ____________________

Sheet No. ____________________

Date ____________________

County ____________________

Form 6 HPS (Rev. 1961)

1329 – 210½

urban

ROAD INVENTORY SHEET

CO 609

T. LANDON
F. RHOLES
VERIFIED
3/29/77

Party Chief T. LANDON
Recorder W. WARFIELD
Helper

OCEAN PINES

J-18

Road No. ~~OP 118~~
Road Name SANDPIPER ~~CIR~~ LA
Sheet No. 1 OF 1
Date 5-25-70
County WORCESTER

88-167

		H	
		D E	
	H	CUL O II SAC	↑
PT	H	006	
45°	H	004	
PC		002	
			20'/G
NW	WIND JAMMER	RD	30' CW
↑	CO ~~OP~~	000 ~~9H~~ 650	↓

Form 6 HPS (Rev. 1961)

ROAD INVENTORY SHEET

Road No. _____
Road Name _____
Sheet No. _____
Date _____
County _____

SHA 51.3-8
11-15-72

STATE HIGHWAY ADMINISTRATION OF MARYLAND

urban

T. LANDON
F. RHODES
VERIFIED
3/17/77

ROAD INVENTORY SHEET CO 610

Party Chief T. LANDON
Recorder F. RHODES
Helper

Map No.

Road No. ~~OP 218~~
Road Name SANDRIDGE RD.
Sheet No. 1 OF 1
Date 10/7/75
County WORCESTER
State Coordinates 1330 204

88-168

OCEAN PINES

S

OCEAN
COOP 0 12 PKWY
~~76~~ 583

CREST HAVEN
~~OP~~ CO 0 06 ~~261~~ DR.
502

OFFSHORE
~~OP~~ CO 0 00 ~~221~~ LA
585

20'G
30'CW

SHA 51.3-8
11-15-72

ROAD INVENTORY SHEET

Road No. _____
Road Name _____
Sheet No. _____
Date _____
County _____
State Coordinates _____

Form 6 HPS (Rev. 1961)

1329 – 210 ½ urban

ROAD INVENTORY SHEET

CO 611

T. LANDON
F. RHOLES
VERIFIED 3/29/77

Party Chief T. LANDON
Recorder W. WARFIELD
Helper

OCEAN PINES

Road No. ~~OPHS~~
Road Name SANDY CIRCLE
Sheet No. 1 OF 1
Date 5-25-70
County WORCESTER

J-18

88-169

	H H	
	D E	
H	CUL 005 SAC H	
SE ↑		
H	002	20' FG
WIND JAMMER	RD	28' CW
CO ~~OP~~	000 24 650	✓

Form 6 HPS (Rev. 1961)

ROAD INVENTORY SHEET

Road No. ____________
Road Name ____________
Sheet No. ____________
Date ____________
County ____________

Form 6 HPS (Rev. 1961)

1327 - 207½

Verified urban 2-6-89 BB DW

ROAD INVENTORY SHEET

CO 612 ~~OP 88~~

T. LANDON
F. RHODES
VERIFIED 3/30/77

Party Chief	T. LANDON	Road No.	
Recorder	W. WARFIELD	Road Name	SANDYHOOK RD
Helper		Sheet No.	1 OF 2
	OCEAN PINES	Date	5-28-70
		County	WORCESTER

J-18

88-170

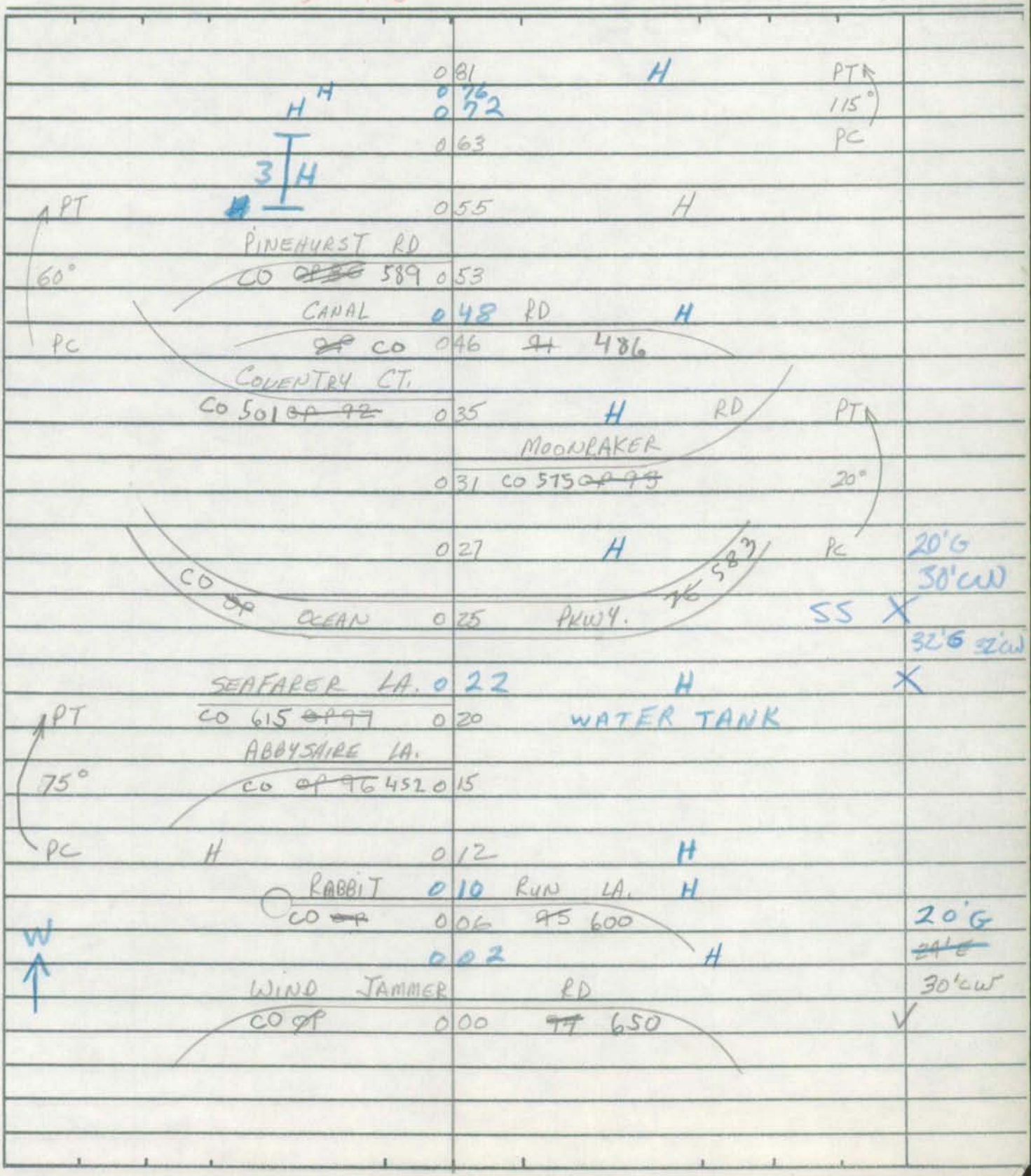

		0 81	H	PT	
	H H	0 76			
		0 72		115°	
		0 63		PC	
	3 H				
PT	H	0 55	H		
	PINEHURST RD				
60°	CO ~~OP 36~~ 589	0 53			
	CANAL	0 48	RD H		
PC	~~OP~~ CO	0 46	~~91~~ 486		
	COVENTRY CT.				
	CO 501 ~~OP 92~~	0 35	H RD	PT	
			MOONRAKER		
		0 31	CO 575 ~~OP 93~~	20°	
		0 27	H	PC	20'G 30'CW
	CO ~~OP~~		~~76~~ 583		
	OCEAN	0 25	PKWY.	SS X	
					32'G 32'CW
	SEAFARER LA.	0 22	H	X	
PT	CO 615 ~~OP 97~~	0 20	WATER TANK		
	ABBYSHIRE LA.				
75°	CO ~~OP 96~~ 452	0 15			
PC	H	0 12	H		
	RABBIT	0 10	RUN LA. H		
	CO ~~OP~~	0 06	~~95~~ 600		20'G
W		0 02	H		~~24'E~~
	WIND JAMMER		RD		30'CW
	CO ~~OP~~	0 00	~~77~~ 650	✓	

Form 6 HPS (Rev. 1961)

ROAD INVENTORY SHEET

Road No. _____
Road Name SANDY HOOK RD
Sheet No. 2 OF 2
Date 5-28-70
County WORCESTER

PINEHURST RD
~~OF~~ CO 1 28 589 ~~86~~ S
H 1 25
PT H 1 22
30°
PC H 1 14 CT. H
ALLENDALE
1 12 ~~OF 90~~ CO
1 08 H
PINEHURST RD
~~OF~~ CO 1 01 ~~86~~ PT
0 99 H H 30°
0 90 PC
0 87
0 83 H
SAME

SHA 51.3-8
11-15-72

STATE HIGHWAY ADMINISTRATION OF MARYLAND

TL VER. urban
F.R. 3/16/77 A/T

ROAD INVENTORY SHEET

CO 613

Party Chief T. LANDON
Recorder F. RHODES
Helper

Map No.

Road No. ~~OA 232~~
Road Name SASSAFRAS LA.
Sheet No. 1 OF 1
Date 10/6/75
County WORCESTER
State Coordinates 1334 200

OCEAN PINES

88-171

E

D E

CUL 0 13 SAC

0 05

15° 20'G
30'CW

ROBIN HOOD
~~OF~~ CO 0 00

~~TRAIL~~ ~~TRT~~ TR
~~230~~ 603

SHA 51.3-8
11-15-72

ROAD INVENTORY SHEET

Road No. _____
Road Name _____
Sheet No. _____
Date _____
County _____
State Coordinates _____

Form 6 HPS (Rev. 1961)

FCR-95
GD, AH
4-19-95

1328 1/2 - 208 1/2

urban

T. LANDON
F. RHOLES
VERIFIED
3/29/77

ROAD INVENTORY SHEET

CO 614

Party Chief	T. LANDON	Road No.	~~OP 139~~
Recorder	W. WARFIELD	Road Name	SEABREEZE RD
Helper		Sheet No.	1 OF 2
	OCEAN PINES	Date	5-25-70
		County	WORCESTER

ST. MARTIN RIVER

88-172

	0	51	PC	X
	0	50	EDGEWATER Swim & Tennis Club	28'F J-CC
SEABREEZE RD CO 614 ~~OP 139~~	0	48	15°	X
	0	46	PKG. LOT	
~~WIDOWS WATCH ST.~~ HARBOR VIEW DR. CO 539 ~~OP 151 153~~	0	41		
			OCEANS END	
	0	39	CO ~~OP 150~~ 584	
H	0	37		
GRAND PORT CO ~~OP 149~~ 536	0	36	H	
PT	0	33		
30°	0	31	H	
GRAND PORT			RD	
~~OP~~ CO	0	30	536 ~~149~~	
DRIFTWOOD			LA.	
~~OP~~ CO	0	23	515 ~~148~~	
OCEAN	0	19	PKWY	
~~OP~~ CO	0	16	~~76~~ 583 H	SS
H	0	14	SAILOR'S WAY	
NE	0	05	~~OP 147~~ CO 606	20'G ~~24'~~ 36' CW
NEWPORT			DR.	
~~OP~~ CO	0	00	581 ~~109~~	SS

Form 6 HPS (Rev. 1961)

ROAD INVENTORY SHEET

Road No. _____
Road Name SEABREEZE RD
Sheet No. 2 OF 2
Date 5-25-70
County WORCESTER

SEABREEZE	RD	
~~SE~~ CO 0	60 614 ~~139~~	
0	59	PT
		20'6
	200° ~~40°~~	
		SAME

Form 6 HPS (Rev. 1961)

1324½ — 206½

urban

T. LANDON
F. RHODES
VERIFIED
3/30/77

ROAD INVENTORY SHEET

CO 615

Party Chief: T. LANDON
Recorder: W. WARFIELD
Helper:

Road No.: ~~OP 97~~
Road Name: SEAFARER LA.
Sheet No.: 1 OF 2
Date: 5-27-70
County: WORCESTER

OCEAN PINES

J-18

88-173

	BAYOU CT.				
	CO 461 ~~OP 124~~	0 84			
		0 82	H		
H		0 78		PC	
	SEFARER LA.				
	CO ~~OP 97~~ 615	0 75			
	MOBY DICK DR				
	CO ~~OP 98~~ 574	0 68 .22	H		
	YEOMAN CT.				
	CO ~~OP 123~~ 652	0 61	H		
H		0 54			
		0 52		PT	
H		0 45		140°	
H		0 42	H	PC	
	PIRATE PL.				
	CO ~~OP 122~~ 592	0 37			
		0 33	H		
		0 28		15°	
	MOBY DICK	0 26 DR.	H		
	CO ~~OP~~	0 24 ~~98~~ 574 .06			
		0 20		PT	
		0 18	H	85°	
		0 16		PC	
		0 13	H		
		0 09		PT	
				20°	20'G
NE		0 04	H	PC	~~24'E~~
H	SEAFARER	0 02 LA.			30'CW
	CO ~~OP~~	0 00 615 ~~97~~			

Form 6 HPS (Rev. 1961)

ROAD INVENTORY SHEET

Road No. _____
Road Name SEAFARER LA.
Sheet No. 2 OF 2
Date 5-27-70
County WORCESTER



SHA 51.3-8
11-15-72

STATE HIGHWAY ADMINISTRATION OF MARYLAND

Verban

I. LANDON
F. RHODES
VERIFIED 3/18/77

ROAD INVENTORY SHEET

CO 616

Party Chief T. LANDON
Recorder F. RHODES
Helper

Map No. J-18

Road No. ~~OP 244~~
Road Name SEAGRAVE LA.
Sheet No. 1 OF 1
Date 10/7/75
County WORCESTER
State Coordinates 1334 -204

88-174

OCEAN PINES

E

H

D E

CUL 0 17 SAC

BAYVIEW CT.

0 13 ~~OP 247~~ CO 462

H 0 10 H 10°

CANNON ~~OP~~ CO 0 07 ~~211~~ 488 DR.

20'G

0 0 2 H 10° 30'CW

CUL 0 00 SAC

D E

H

SHA 51.3-8
11-15-72

ROAD INVENTORY SHEET

Road No. _____
Road Name _____
Sheet No. _____
Date _____
County _____
State Coordinates _____

SHA 51.3-8
11-15-72

STATE HIGHWAY ADMINISTRATION OF MARYLAND

urban

T. LANDON X
F. RHODES
VERIFIED 3/17/77

ROAD INVENTORY SHEET C0617

Party Chief T. LANDON
Recorder E. RHODES
Helper

Map No. _____

Road No. ~~OP 269~~
Road Name SERF PL
Sheet No. 1 OF 1
Date 10/7/75
County WORCESTER
State Coordinates 1328 201

88-175

OCEAN PINES

W

NOTTINGHAM CP CO 1

0 | 18 | LA. 560

0 | 12 | CROSS ROW TRAIL CO 503

0 | 10 | 30°↑

↑20° WILLOW WAY CO 649

0 | 03 | 20'G 30'CW

FOOTBRIDGE CP CO

0 | 00 | ~~224~~ TRAIL 524

SHA 51.3-8
11-15-72

ROAD INVENTORY SHEET

Road No. _____
Road Name _____
Sheet No. _____
Date _____
County _____
State Coordinates _____

Form 6 HPS (Rev. 1961)

urban

T. LANDON
F. RHODES
VERIFIED 3/30/77

1326 1/2 - 206 1/2

ROAD INVENTORY SHEET

CO 618

Party Chief T. LANDON
Recorder W. WARFIELD
Helper

OCEAN PINES

Road No. ~~OP 129~~
Road Name SKIPPER CT.
Sheet No. 1 OF 1
Date 5-27-70
County WORCESTER

88-176

	H	
	D E	
H	CUL 005 SAC	
	002 H	
S		20' G
	BIRD NEST DR.	30' CW
	CO ~~OP~~ 000 472 ~~105~~	

Form 6 HPS (Rev. 1961)

ROAD INVENTORY SHEET

Road No. _____
Road Name _____
Sheet No. _____
Date _____
County _____

Form 6 HPS (Rev. 1961)

urban

1325½ – 209½

ROAD INVENTORY SHEET

CO 619

T. LANDON
P. RHOLES
VERIFIED
3/30/77

88-177

Party Chief	T. LANDON	Road No.	~~OP136~~
Recorder	W. WARFIELD	Road Name	SLOOP LA.
Helper		Sheet No.	1 of 1
	OCEAN PINES	Date	5-27-70
		County	WORCESTER

		D	E	
	H CUL	0	17 SAC	
PT		0	14	
		0	10 GALLEY LA.	
30°	3 H	0	07 CO ~~OP166~~ 531	
PC		0	05	20'G
				~~24'G~~
NE	CAPETOWN		RD	30'CW
	~~OP~~ CO	0	00 ~~107~~ 489	

Form 6 HPS (Rev. 1961)

ROAD INVENTORY SHEET

Road No. _____
Road Name _____
Sheet No. _____
Date _____
County _____

SHA 51.3-8
11-15-72

STATE HIGHWAY ADMINISTRATION OF MARYLAND

urban

T. LANDON
F. RHODES
VERIFIED 3/78 77

ROAD INVENTORY SHEET CO 620

Party Chief T. LANDON
Recorder F. RHODES
Helper _____

Map No. _____

Road No. ~~OP 248~~
Road Name SOUTHWIND CT
Sheet No. 1 OF 1
Date 10/7/75
County WORCESTER
State Coordinates 1333 204

88-178

OCEAN PINES

W

H D E
CULO 11 SAC 3 H
007
H 003 15° 20'G 30'CW
~~BREEZ WAY~~
~~OP~~ CO 000 LA

SHA 51.3-8
11-15-72

ROAD INVENTORY SHEET

Road No. _____
Road Name _____
Sheet No. _____
Date _____
County _____
State Coordinates _____

SHA 51.3-8
11-15-72

STATE HIGHWAY ADMINISTRATION OF MARYLAND

urban

T. LANDON
F. RHODES
VERIFIED 3/17/77

ROAD INVENTORY SHEET CO 621

Party Chief T. LANDON
Recorder F. RHODES
Helper

Map No.

Road No. ~~OP 268~~
Road Name SPRUCE CT.
Sheet No. 1 OF 1
Date 10/7/75
County WORCESTER
State Coordinates 1327 201

88-179

OCEAN PINES

E

D E

H CUL 0 08 SAC

0 03 15°

20'G
30'CW

LA. 382
~~269~~

NOTTINGHAM
~~ST~~ CO 0 00

SHA 51.3-8
11-15-72

ROAD INVENTORY SHEET

Road No. _____
Road Name _____
Sheet No. _____
Date _____
County _____
State Coordinates _____

Form 6 HPS (Rev. 1961)

FCR-95
GDAH
4-19-95

urban

T. LANDON
F. ROLES
VERIFIED
3/30/77

$1326\frac{1}{2} - 21.0\frac{1}{2}$

ROAD INVENTORY SHEET

CO622

~~OP 152~~

Party Chief T. LANDON
Recorder W. WARFIELD
Helper

OCEAN PINES

Road No.
Road Name ST. MARTINS LA.
Sheet No. 1 of 1
Date 5-27-70
County WORCESTER

88-180

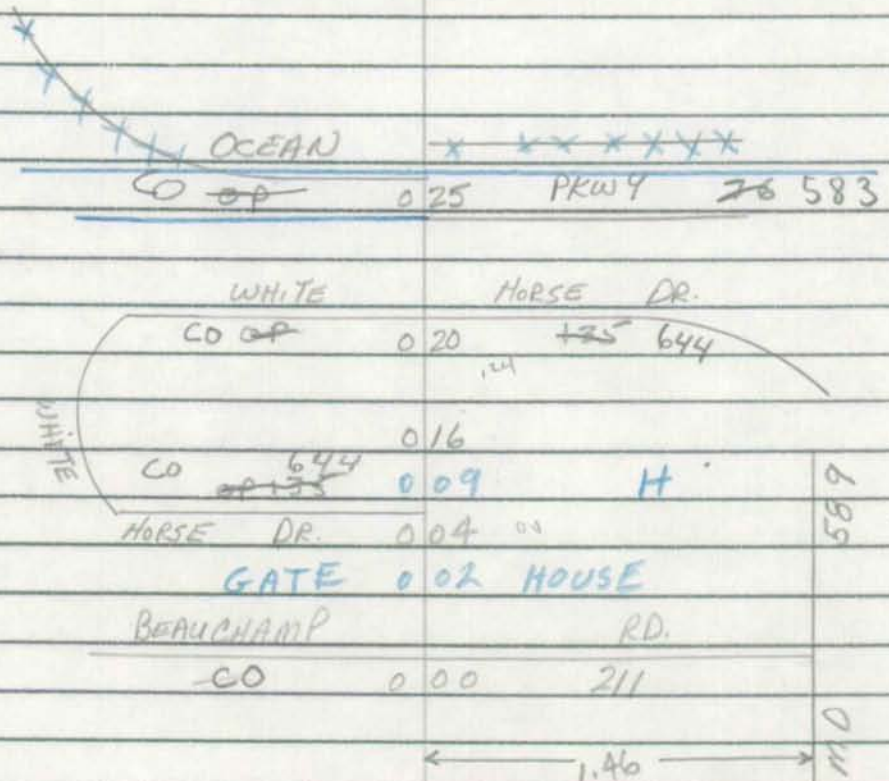

Form 6 HPS (Rev. 1961)

ROAD INVENTORY SHEET

Road No. ____________________

Road Name ____________________

Sheet No. ____________________

Date ____________________

County ____________________

Form 6 HPS (Rev. 1961)

urban

1326 - 205 1/2

ROAD INVENTORY SHEET

CO 623

T. LANDON
F. RHODES
VERIFIED 3/30/77

Party Chief T. LANDON
Recorder W. WARFIELD
Helper

OCEAN PINES

Road No. ~~OP 118~~
Road Name STARBOARD CT.
Sheet No. 1 OF 1
Date 5-27-70
County WORCESTER

88-181

DE
H CUL 007 SAC

N

H 003
H 001
ABBYSHIRE LA.
CO ~~OP~~ 000 452 ~~96~~

20' G
30' CWS

Form 6 HPS (Rev. 1961)

ROAD INVENTORY SHEET

Road No. _____
Road Name _____
Sheet No. _____
Date _____
County _____

Form 6 HPS (Rev. 1961)

1322½ - 207½

urban

X

T. LANDON
F. RHODES
VERIFIED
3/30/77

ROAD INVENTORY SHEET

CO 624

Party Chief T. LANDON
Recorder W. WARFIELD
Helper

OCEAN PINES

J-18

Road No. ~~OP 84~~
Road Name STONEMEADOW CT.
Sheet No. 1 OF 1
Date 5-28-70
County WORCESTER

88-182

DE
CUL 006 SAC

SW

002 H

20' G
30' CW

BRIARCREST DR.

CO ~~OP~~ 000 ~~78~~ 479

Form 6 HPS (Rev. 1961)

ROAD INVENTORY SHEET

Road No. _____
Road Name _____
Sheet No. _____
Date _____
County _____

Form 6 HPS (Rev. 1961)

1331 — 207 1/2

urban

T. LANDON
F. RHODES
VERIFIED
77

ROAD INVENTORY SHEET

CO 625

Party Chief	T. LANDON	Road No.	~~OP162~~
Recorder	W. WARFIELD	Road Name	SUNDIAL CIRCLE
Helper		Sheet No.	1 OF 1
	OCEAN PINES	Date	5-25-70
		County	WORCESTER

88-183

CLUBHOUSE ~~OP~~ CO

0 30 DR. ~~160~~ 496

0 24

0 18

WATER GREEN LA. 40°

PT

0 16 ~~OP~~ CO 638 ~~169~~

0 14 PROPOSED

3 H

180°

0 11

~~ROAD~~ 0 08 ~~END~~

PC

20'G

0 06 H

30'CW

~~21'E~~

N

H 0 02 H

~~40'CW~~

DR.

CLUBHOUSE CO ~~OP~~ 0 00 ~~160~~ 496

Form 6 HPS (Rev. 1961)

ROAD INVENTORY SHEET

Road No. _____
Road Name _____
Sheet No. _____
Date _____
County _____

Form 6 HPS (Rev. 1961)

urban

1326½ – 207½

ROAD INVENTORY SHEET

CO 626

T. LANDON
F. RHODES
VERIFIED
3/29/77

Party Chief T. LANDON
Recorder W. WARFIELD
Helper

OCEAN PINES

Road No. ~~OP116~~
Road Name SURFER'S WAY
Sheet No. 1 OF 1
Date 5-28-70
County WORCESTER

88-184

H
D E
H CUL 003 SAC H

20'/G
30'CUT

W

RABBIT RUN
~~OP~~ CO 000 600 LA.

Form 6 HPS (Rev. 1961)

ROAD INVENTORY SHEET

Road No. ______________

Road Name ______________

Sheet No. ______________

Date ______________

County ______________

SHA 51.3-8
11-15-72

STATE HIGHWAY ADMINISTRATION OF MARYLAND

urban X

TL VER.
FR 3/16/77 A/T

ROAD INVENTORY SHEET

CO 627

Party Chief T. LANDON
Recorder F. RHODES
Helper

Map No. _____

Road No. ~~OP 298~~
Road Name SWEETGUM LA.
Sheet No. 1 OF 1
Date 10/6/75
County WORCESTER
State Coordinates 1333 200

88-185

OCEAN PINES

W

DE
CUL 0 07 SAC

↑20°

0 04

20'G
30'CW

ROBIN
CO OP

0 00 HOOD

603

TR

SHA 51.3-8
11-15-72

ROAD INVENTORY SHEET

Road No. _____
Road Name _____
Sheet No. _____
Date _____
County _____
State Coordinates _____

SHA 51.3-8
11-15-72

STATE HIGHWAY ADMINISTRATION OF MARYLAND

urban

ROAD INVENTORY SHEET CO 628

T. LANDON
F. RHODES
VERIFIED 3/17/77

Party Chief T. LANDON
Recorder F. RHODES
Helper

Map No.

Road No. ~~OP 256~~
Road Name TAIL OF THE FOX
Sheet No. 1 OF 1
Date 10/7/75
County WORCESTER
State Coordinates 1333. 205

88-186

OCEAN PINES

NE

D E
CUL 0 62 SAC

BRANDYWINE ~~CF~~ CO 0 56 ~~215~~ DR. 477

APT 0 43
90°
PC H 0 19 H
0 16 H
H 0 09 MARVIEW DR. 20'G
H 0 06 ~~CF 217~~ CO 569 30'CW

CUL 0 00 SAC
D E

SHA 51.3-8
11-15-72

ROAD INVENTORY SHEET

Road No. _____
Road Name _____
Sheet No. _____
Date _____
County _____
State Coordinates _____

SHA 51.3-8
11-15-72

STATE HIGHWAY ADMINISTRATION OF MARYLAND

Urban
Verified 2-6-89 BB BW

ROAD INVENTORY SHEET

CO 629

Party Chief TL
Recorder W.W
Helper

Road No. ~~OP 161~~
Road Name TEAL CIRCLE
Sheet No. 1 of 2
Date 5-25-70 (REWRITTEN 12-23-77 KH)
County WORCESTER
State Coordinates 1331 - 209

Map No. _____ VER 3-77
OCEAN PINES

88-187

NW

0 57 H

MOONSHELL DR
CO ~~OP 165~~ 576 0 51

0 48 10°↑

10° H 0 45

5 H

LOOKOUT POINT
CO ~~OP 165~~ 564 0 41

H 0 39

0 36 PT 90° PC

0 33

0 31

0 29 PT 60° PRC

PRC 55° PC 0 26

3 H 0 22 7 H

0 17 10°↑

0 12 PT 90° PC

0 09

LOOKOUT POINT
CO ~~OP~~ 005 ~~165~~ 564

20'6
30'CW

CUL 0 00 SAC

DE

SHA 51.3-8
11-15-72

ROAD INVENTORY SHEET

Road No. OP161
Road Name
Sheet No. 2 of 2
Date
County WORCESTER
State Coordinates

	TEAL CO OP	1 31 CIR 629	SS ↑
	WINDWARD CT CO OP 650 651	1 23	
3 H		1 19 H	
		1 15	
↑ 90°	H	1 12	
↑ 90°	H	1 06	
	H	1 00	
↑ PT		0 92	
90°	RIVERSIDE DR CO OP 649 602	0 88	
PC		0 87 H	
		0 85 TEAL CIR CO OP 641 629	
5 H		0 78	15° ↑
		3 H 0 73	
		0 72 PORTSIDE CIR CO OP 639 596	PT ↑
		0 69 H	45°
5 H		0 63	PC
		0 58 CUSTOMS WAY OP 639 CO 505	
			SAME

Form 6 HPS (Rev. 1961)

urban

1327½ - 218

ROAD INVENTORY SHEET

CO 630

T. LANDON
F. RHOLES
VERIFIED 3/29/77

Party Chief T. LANDON
Recorder W. WARFIELD
Helper

OCEAN PINES

Road No. ~~OP-138~~
Road Name TILLER LA.
Sheet No. 1 OF 1
Date 5-26-70
County WORCESTER

88-188

	DE	
	C&L 0 03 SAC	
		20'4G
		30'CW
DRAWBRIDGE	RD	
~~OP~~ CO	0 00 514 ~~105~~	

Form 6 HPS (Rev. 1961)

ROAD INVENTORY SHEET

Road No. _____
Road Name _____
Sheet No. _____
Date _____
County _____

SHA 51.3-8
11-15-72

STATE HIGHWAY ADMINISTRATION OF MARYLAND

Urban

T. LANDON
F. RHODES
VERIFIED
3/18/77

ROAD INVENTORY SHEET CO 631

Party Chief T. LANDON
Recorder F. RHODES
Helper

Map No.

Road No. ~~OA 237~~
Road Name TORTOLA LA.
Sheet No. 1 OF 1
Date 10/7/75
County WORCESTER
State Coordinates 1335-203

88-189

OCEAN PINES

W

D E
CUL 0 07 SAC

H 0 02

20'G
30'CW

~~MARTINIQUE~~ ~~OT CO~~ ~~0 00~~ ~~CIR. 234~~ 568

SHA 51.3-8
11-15-72

ROAD INVENTORY SHEET

Road No. ____________
Road Name ____________
Sheet No. ____________
Date ____________
County ____________
State Coordinates ____________

SHA 51.3-8
11-15-72

STATE HIGHWAY ADMINISTRATION OF MARYLAND

urban

CO 632

ROAD INVENTORY SHEET

T. LANDON
F. RHODES
VERIFIED
3/17/77

Party Chief T. LANDON
Recorder F. RHODES
Helper

Map No. J-18

Road No. ~~OP 259~~
Road Name TRINITY PL
Sheet No. 1 OF 1
Date 10/7/75
County WORCESTER
State Coordinates 1331 204

88-190

OCEAN PINES

S

D E
CUL 0 08 SAC

↑10° 0 04 20'G
30'CW

LIBERTY ST.
~~OP~~ CO 0 00 ~~254~~ 560

SHA 51.3-8
11-15-72

ROAD INVENTORY SHEET

Road No. _____
Road Name _____
Sheet No. _____
Date _____
County _____
State Coordinates _____

SHA 51.3-8
11-15-72

STATE HIGHWAY ADMINISTRATION OF MARYLAND

urban X

T. LANDON ✓
F. RHODES
VERIFIED 3/17/77

ROAD INVENTORY SHEET CO 633

Party Chief T. LANDON
Recorder F. RHODES
Helper _____

Map No. _____

Road No. ~~SP 255~~
Road Name TWILIGHT CT.
Sheet No. 1 OF 1
Date 10/7/75
County WORCESTER
State Coordinates 1332 - 204

OCEAN PINES

88-191

N

D E
CULO 11 SAC

0 08

3 H

20'G
30'CW

0 02

BRANDYWINE
~~SP~~ CO

0 00 ~~215~~ DR. 477

SHA 51.3-8
11-15-72

ROAD INVENTORY SHEET

Road No. _____
Road Name _____
Sheet No. _____
Date _____
County _____
State Coordinates _____

SHA 51.3-8
11-15-72

STATE HIGHWAY ADMINISTRATION OF MARYLAND

urban

ROAD INVENTORY SHEET

CO 634

Party Chief T. LANDON
Recorder F. RHODES
Helper

Map No.

Road No. ~~OP 252~~
Road Name UPTON CT.
Sheet No. 1 OF 1
Date 10/7/75
County WORCESTER
State Coordinates 1332 - 204

T. LANDON
F. RHODES
VERIFIED
3/17/77

88-192

OCEAN PINES

W

D E
CUL 0 03 SAC

20'G
30'CW

GLOUCESTER
~~CP~~ CO

0 00 ~~249~~ 534 R.D.

SHA 51.3-8
11-15-72

ROAD INVENTORY SHEET

Road No. _____
Road Name _____
Sheet No. _____
Date _____
County _____
State Coordinates _____

SHA 51.3-8
11-15-72

STATE HIGHWAY ADMINISTRATION OF MARYLAND

urban

ROAD INVENTORY SHEET

CO 635

Party Chief T. LANDON
Recorder F. RHODES
Helper

Map No.

Road No. ~~OP 245~~
Road Name WARBLER CT.
Sheet No. 1 OF 13
Date 10/7/75
County WORCESTER
State Coordinates 1334 - 204

T. LANDON
F. RHODES
VERIFIED
11/9/77

88-193

OCEAN PINES

E

DE
CUL 0 035AC

20'G
30'CW

CANNON
~~OP~~ CO

0 00 ~~211~~ 488 DR.

SHA 51.3-8
11-15-72

ROAD INVENTORY SHEET

Road No. _____
Road Name _____
Sheet No. _____
Date _____
County _____
State Coordinates _____

SHA 51.3-8
11-15-72

STATE HIGHWAY ADMINISTRATION OF MARYLAND urban

T. LANDON X
F. RHODES
VERIFIED 3/17/77

ROAD INVENTORY SHEET CO 636

Party Chief T. LANDON
Recorder F. RHODES
Helper _____

Map No. _____

Road No. ~~OP 203~~
Road Name WAREHAM CT
Sheet No. 1 OF 1
Date 10/7/75
County WORCESTER
State Coordinates 1334 · 204

88-184

OCEAN PINES

W

D E
H CULO 03 SAC

20'G
30'CW

OCEAN PRWY
OP CO 583 96

SHA 51.3-8
11-15-72

ROAD INVENTORY SHEET

Road No. _____
Road Name _____
Sheet No. _____
Date _____
County _____
State Coordinates _____

SHA 51.3-8
11-15-72

STATE HIGHWAY ADMINISTRATION OF MARYLAND

wiban

ROAD INVENTORY SHEET CO 637

Party Chief T. LANDON
Recorder F. RHODES
Helper

Map No.

Road No. ~~OP 352~~
Road Name WATER'S EDGE CT.
Sheet No. 1 OF 1
Date 3/29/77
County WORCESTER
State Coordinates 1331-209

88-195

OCEAN PINES

SE

D E

CUL 0 10 SAC

3 H

20'G

0 04 20° 30'CW

MOONSHELL DR

~~OP~~ CO 0 00 ~~168~~ 576

SHA 51.3-8
11-15-72

ROAD INVENTORY SHEET

Road No. _____
Road Name _____
Sheet No. _____
Date _____
County _____
State Coordinates _____

Form 6 HPS (Rev. 1961)

urban
TLVER.
FR. 3/18/77

1330½ -208

ROAD INVENTORY SHEET

C0638

Party Chief	T. LANDON	Road No.	~~OP 169~~
Recorder	W. WARFIELD	Road Name	WATERGREEN LA.
Helper		Sheet No.	1 OF 1
	OCEAN PINES	Date	5-25-70
		County	WORCESTER

88-196

		D	E	
H	CUL	0	22	SAC
H		0	16	H
H		0	10	
H	~~ROAD~~	0	07	~~END~~
W		0	03	10°
	SUNDIAL ~~Circle~~			
	~~OP 163~~ CO	0	00	CIR 625 ~~162~~

20' G
40' CW

Form 6 HPS (Rev. 1961)

ROAD INVENTORY SHEET

Road No. _____
Road Name _____
Sheet No. _____
Date _____
County _____

SHA 51.3-8
11-15-72

STATE HIGHWAY ADMINISTRATION OF MARYLAND

urban

T. LANDON
F. RHODES
VERIFIED
3/17/77

ROAD INVENTORY SHEET CO 639

Party Chief T. LANDON
Recorder F. RHODES
Helper

Map No.

Road No. ~~OP 209~~
Road Name WATERTOWN RD.
Sheet No. 1 OF 1
Date 10/7/75
County WORCESTER
State Coordinates 1334 · 202

88-197

OCEAN PINES

	OCEAN	0 68	PKWY	
	~~OP~~ CO	0 66	H ~~46~~ 583	
		0 62	DEERFIELD CT. ~~OP 242~~ CO 509	
PT		0 59		
90°				
PC		0 54		
		0 45		15°
	H	0 40	GRANBY LA. ~~OP 210~~ CO 535	
	H	0 38		
PT		0 24		
85°	H	0 22		
PC	WESTFIELD CIR. ~~OP~~ CO 640 ~~241~~	0 21		
PT	~~OP~~ CO WESTFIELD CIR. 640 ~~241~~	0 15	BRIDGEWATER RD. ~~OP 240~~ CO 480	
~~80°~~ 45°		0 12		
PC		0 08		
	H	0 05		
		0 02		15° 20'G 30'CW
	OCEAN ~~OP~~ CO	0 00	~~46~~ PKWY 583	

S

SHA 51.3-8
11-15-72

ROAD INVENTORY SHEET

Road No. _____
Road Name _____
Sheet No. _____
Date _____
County _____
State Coordinates _____

SHA 51.3-8
11-15-72

STATE HIGHWAY ADMINISTRATION OF MARYLAND

urban

ROAD INVENTORY SHEET CO 640

Party Chief I. LANDON
Recorder F. RHODES
Helper

Map No.

Road No. ~~OP 241~~
Road Name WESTFIELD CIR.
Sheet No. 1 OF 1
Date 10/7/75
County WORCESTER
State Coordinates 1334-202

LANDON RHODES VERIFIED 3/17/77

88-198*

OCEAN PINES

S

WATERTOWN OR CO

RD. ~~209~~ 639

		0	19		
↑90°	H	0	14	H	
↑PT 90° PC		0	09		
		0	02	H	20'G 30'CW

WATERTOWN OR CO 0 00 RD. ~~202~~ 639

SHA 51.3-8
11-15-72

ROAD INVENTORY SHEET

Road No. _____
Road Name _____
Sheet No. _____
Date _____
County _____
State Coordinates _____

Form 6 HPS (Rev. 1961)

urban

1327 – 210

ROAD INVENTORY SHEET CO 641

T. LANDON
F. RHODES
VERIFIED
3/30/77

X

Party Chief T. LANDON
Recorder W. WARFIELD
Helper
OCEAN PINES

Road No. ~~OP 37~~
Road Name WHALER LA.
Sheet No. 1 OF 1
Date 5-27-70
County WORCESTER

88-199

CAPE TOWN
~~OP~~ CO 0 24 489 RD
0 20 MATES CT ~~107~~ H
0 14 ~~OP 170~~ CO 571
5 H 0 10 10°
10° 0 04 H 20'G
~~24'E~~
30' CW
5 W
HORSE DR.
WHITE CO ~~OP~~ 0 00 ~~135~~ 644

Form 6 HPS (Rev. 1961)

ROAD INVENTORY SHEET

Road No. _____
Road Name _____
Sheet No. _____
Date _____
County _____

Form 6 HPS (Rev. 1961)

Wiban

1329 – 207

ROAD INVENTORY SHEET

CO 642

~~OP 145~~

T. LANDON
W. WARFIELD
VERIFIED
3/29/77

Party Chief T. LANDON
Recorder W. WARFIELD
Helper

OCEAN PINES

Road No.
Road Name WHARF CT.
Sheet No. 1 of 1
Date 5-27-70
County WORCESTER

88-200

D E

CUL 0 17 SAC H

PT
85°
PRC

0 15

0 11

PRC

PELICAN CT.

0 08 ~~OP 150~~ CO 588

40°

PC

N

0 05

20' EG
30' CW

BATTERSEA ~~OP~~ CO

0 00

RD.

~~130~~ 460

Form 6 HPS (Rev. 1961)

ROAD INVENTORY SHEET

Road No. _____

Road Name _____

Sheet No. _____

Date _____

County _____

Form 6 HPS (Rev. 1961) 1321½ = 208

ROAD INVENTORY SHEET CO 643

Party Chief T. LANDON
Recorder W. WARFIELD
Helper

OCEAN PINES
J-18

Road No. ~~OP 88~~
Road Name WHISPER LA.
Sheet No. 1 OF 1
Date 5-28-70
County WORCESTER

T. LANDON
RHOLES
F. VERIFIED 3/30/77
88-201

BRAMALEWOOD
CO ~~OF~~ 009 DR ~~TP~~ 476

S ↑ 135° 003

20' FG
30' CW

BRIARCREST
CO ~~OF~~ 000 DR ~~TP~~ 479

Form 6 HPS (Rev. 1961)

ROAD INVENTORY SHEET

Road No. _____
Road Name _____
Sheet No. _____
Date _____
County _____

Form 6 HPS (Rev. 1961)

urban

$1326\frac{1}{2} - 210\frac{1}{2}$

ROAD INVENTORY SHEET

CO 6414

T. LANDON
F. RHODES
VERIFIED 3/30/77

Party Chief T. LANDON
Recorder W. WARFIELD
Helper

OCEAN PINES

Road No. ~~OR 135~~
Road Name WHITE HORSE DR.
Sheet No. 1 OF 1
Date 5-27-76
County WORCESTER

88202

CAPETOWN		RD ~~107~~ 489		
~~OP~~ CO	0	75		
	0	72	CT.	PT 60° PC
		MAYFLOWER		
5 H	0	69 CO 572 ~~OP 15~~		
	0	61	H	
H	0	55		
	0	50		PT 85° PC
	0	48	H	
4 H	0	44	H	
	0	36	H	
PT	0	33	H	
WHALER				
CO ~~OP 137~~ 641 LA.				
100°	0	32		
PC	0	27		
H ST. MARTINS	0	25	LA. H	
CO ~~OP~~	0	24	~~LA~~ 622	
PT	0	21	H	
85°				
PC 4 H	0	18		
	0	13	H	
PT	0	06		20'G
90°				~~24'E~~
PC	0	03		36'CW
NE ST. MARTINS		LA.		
~~OP~~ CO	0	00 ~~LA~~ 622		

Form 6 HPS (Rev. 1961)

ROAD INVENTORY SHEET

Road No. _____
Road Name _____
Sheet No. _____
Date _____
County _____

SHA 51.3-8
11-15-72

STATE HIGHWAY ADMINISTRATION OF MARYLAND urban

ROAD INVENTORY SHEET CO 645

Party Chief I. LANDON
Recorder F. RHODES
Helper

Map No.

Road No. ~~OP 115~~
Road Name WHITE SAIL CIR.
Sheet No. 1 OF 1
Date 3/29/77
County WORCESTER
State Coordinates 1329-211

88-203

OCEAN PINES

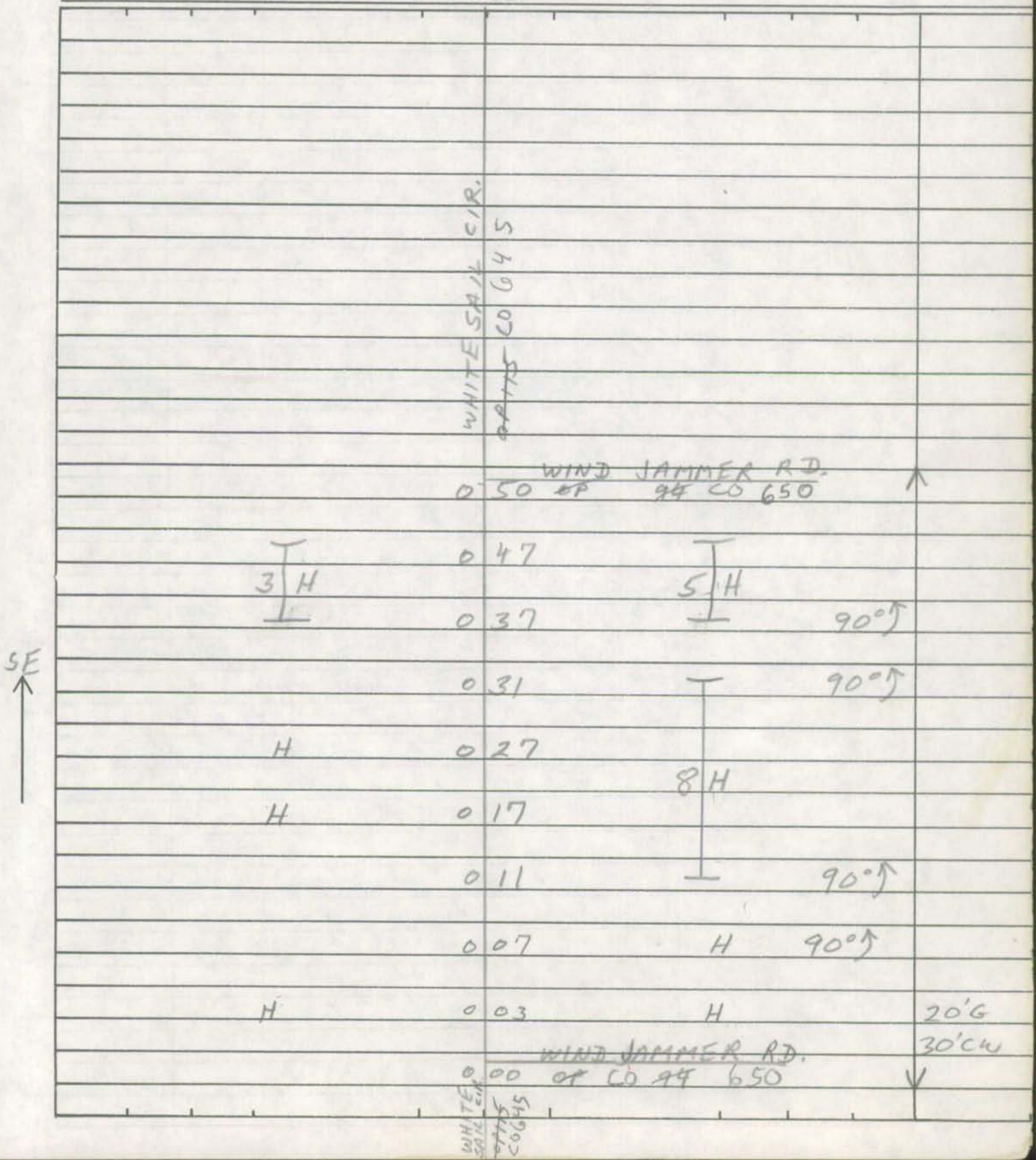

SHA 51.3-8
11-15-72

ROAD INVENTORY SHEET

Road No. _____
Road Name _____
Sheet No. _____
Date _____
County _____
State Coordinates _____

Form 6 HPS (Rev. 1961)

1328 - 209 1/2

ROAD INVENTORY SHEET

CO 646

Party Chief T. LANDON
Recorder W. WARFIELD
Helper

OCEAN PINES

Road No. ~~OP 112~~
Road Name WHITECAP LA.
Sheet No. 1 OF 1
Date 5-25-70
County WORCESTER

T. LANDON
F. RHODES
VERIFIED 3/29/77

88-204

	FRIGATE RUN	
	~~OP~~ CO 009 ~~110~~ 530	
NE	008	PT 35° PC
H	004	20' G 30' CW
	NEWPORT DR	
	~~OP~~ CO 000 581 ~~107~~	

Form 6 HPS (Rev. 1961)

ROAD INVENTORY SHEET

Road No. ________________
Road Name ________________
Sheet No. ________________
Date ________________
County ________________

SHA 51.3-8
11-15-72

STATE HIGHWAY ADMINISTRATION OF MARYLAND

W. Bam

ROAD INVENTORY SHEET

CO 647

Party Chief TL
Recorder WW
Helper

OCEAN PINES
Map No. VER
3-29-77

Road No. ~~OP 151~~
Road Name WIDOW'S WATCH CT
Sheet No. 1 OF 1
Date 5-25-70 (REWRITTEN 12-25-77 KH)
County WORCESTER
State Coordinates 1330-210

88-205

H
D E
CUL 010 SAC

NW

H 008

5 H

003

20'G
30'CW

HARBORVIEW DR
000 ~~OP 155~~ CO 539

~~OP 155~~ CO 539

SHA 51.3-8
11-15-72

ROAD INVENTORY SHEET

Road No. _____
Road Name _____
Sheet No. _____
Date _____
County _____
State Coordinates _____

SHA 51.3-8
11-15-72

STATE HIGHWAY ADMINISTRATION OF MARYLAND

urban
(Weeping Willow CT)
CO 6 48

ROAD INVENTORY SHEET

Party Chief T. LANDON
Recorder F. RHODES
Helper

Map No.

Road No. ~~OP 336~~
Road Name ~~WILLOW CT.~~
Sheet No. 1 OF 1
Date 10/7/75
County WORCESTER
State Coordinates 1335 · 204

T. LANDON
F. RHODES
VERIFIED
3/18/77
96-7
88-206

OCEAN PINES

N

D E
CUL 0 02 SAC

20'G
30'CW

MARTINIQUE
~~OP~~ CO
0 00
C/R
568
0.21 (L)

SHA 51.3-8
11-15-72

ROAD INVENTORY SHEET

Road No. _____
Road Name _____
Sheet No. _____
Date _____
County _____
State Coordinates _____

SHA 51.3-8
11-15-72

STATE HIGHWAY ADMINISTRATION OF MARYLAND

ROAD INVENTORY SHEET CO 649

Party Chief T. LANDON
Recorder F. RHODES
Helper

Map No.

Road No. ~~OP 272~~
Road Name WILLOW WAY
Sheet No. 1 of 1
Date 10/7/75
County WORCESTER
State Coordinates 1328 - 200

T. LANDON
F. RHODES
VERIFIED
3/17/77

88-207

OCEAN PINES

S

	D	E	
CUL	0	14 SAC	
	0	07	20° 20'G 30'CW
SERF ~~DP~~ CO	0	00	PL. ~~ECS~~ 617

SHA 51.3-8
11-15-72

ROAD INVENTORY SHEET

Road No. _____
Road Name _____
Sheet No. _____
Date _____
County _____
State Coordinates _____

Form 6 HPS (Rev. 1961)

FCR-95
GD, AH
4/19/95

1330 ~ 206

Verified in ban
2-6-89
BB, DW

ROAD INVENTORY SHEET

Party Chief: T. LANDON
Recorder: W. WARFIELD
Helper:

OCEAN PINES

J-18

Road No.: ~~OP 94~~ CO 650
Road Name: WIND JAMMER RD
Sheet No.: 1 OF 2
Date: 5-26-70
County: WORCESTER

LANDON
RHOLLS
VERIFIED
3/29/77

88-208

	BROOKTON LA.			
PT	CO ~~OP 108~~ 482	1 24	4 H	
50°	H	1 16		
PC	H	1 10	H	
	CAPETOWN RD			
	CO ~~OP 107~~ 489	1 07		
		1 05	H	
		1 00	H	
PT		0 95		
	SANDY HOOK RD	0 89		
	~~OP 88~~ CO 612	0 85	3 H RD	
95°	3 H	0 83		
		0 78	DRAWBRIDGE	
		0 74	~~OP 106~~ CO 514	
	BIRD NEST DR.			
	CO ~~OP 105~~ 472	0 69		
	FANTAIL CT.	0 66	H	
PC	CO ~~OP 104~~ 525	0 57		
	FALCON BRIDGE	~~Bridge~~ RD		
	CO ~~OP~~	0 51	~~103~~ 524	
PT		0 47		
45°		0 40		
PC	3 H	0 33		
		0 30	H	
		0 25	10°↑	
W	H	0 21	DARBY CT.	
	H	0 14	~~OP 102~~ CO 506	20'G
		0 12	H	
	3 H	0 08		~~24'E~~
		0 03		40'CW
	CUL	0 00	SAC	
		D	E	

Form 6 HPS (Rev. 1961)

ROAD INVENTORY SHEET

CO 650

~~OP 94~~

Road No. _____
Road Name WIND JAMMER RD
Sheet No. 2 OF 2
Date 5-26-70
County WORCESTER

WHITE SAIL
CO ~~OP~~ / 180 ~~US~~ 645

CARRIAGE / 175 LA. H
~~OP~~ CO / 173 ~~HT~~ 490

H H / 168 SANDY CIRCLE
/ 166 ~~OP HS~~ CO 611

H / 162 H

SANDPIPER ~~LA~~
CO ~~OP HE~~ 609 / 160 LA.

COVE ~~DR~~
/ 156 CO 500

OCEAN PKWY.
~~OP~~ CO / 150 583 ~~76~~ SS

FRIGATE RUN
~~OP HO~~ 530 / 145
CO

/ 141 10°

NEWPORT DR
~~OP~~ CO / 134 ~~DR~~ 581

/ 131 PT
30°
/ 126 PC

SAME

SHA 51.3-8
11-15-72

STATE HIGHWAY ADMINISTRATION OF MARYLAND

mbam

ROAD INVENTORY SHEET CO 651

Party Chief T. LANDON
Recorder F. RHODES
Helper _____

Map No. _____

Road No. ~~OP 350~~
Road Name WINDWARD CT.
Sheet No. 1 OF 1
Date 3/29/77
County WORCESTER
State Coordinates 1332-209 88 209

OCEAN PINES

SW ↑

D E
CUL 0 12 SAC H ↑
H 0 10 PT 80° ↑
H 0 05 PC 20'G 30'CW
TEAL C IR.
~~CO~~ CO 000 ~~TOT~~ 629 ↓

SHA 51.3-8
11-15-72

ROAD INVENTORY SHEET

Road No. _____
Road Name _____
Sheet No. _____
Date _____
County _____
State Coordinates _____

Form 6 HPS (Rev. 1961)

1323½ - 207

ROAD INVENTORY SHEET

CO 652

urban

Party Chief T. LANDON
Recorder W. WARFIELD
Helper

OCEAN PINES

Road No. ~~CO 183~~
Road Name YEOMAN CT.
Sheet No. 1 OF 1
Date 5-27-70
County WORCESTER

3/30/77

88-212

	H	
	D E	
H	CUL 005 SAC	
	003 H	20' G
NE		30' CWS
	SEAFARER	LA.
	CO ~~OP~~ 000 ~~97~~ 615	

Form 6 HPS (Rev. 1961)

ROAD INVENTORY SHEET

Road No. _____
Road Name _____
Sheet No. _____
Date _____
County _____

94-10
1-10-95
GD/TM

SHA 51.3 - 8 Revised
4.83

MARYLAND STATE HIGHWAY ADMINISTRATION

ROAD INVENTORY SHEET

Party Chief BB
Recorder DW
Assistant
Map No./Dir. J19 / N
State Coordinates 1338-183

Road No. ~~OP 405~~ CO 653
Road Name Coastal Dr
County Worcester
Date 2-1-89
Sheet No. 1 OF + 2

88-Extra
89-160

SYSTEM: FED. AID.	SYSTEM: FUNCT. CLASS.	SYSTEM: HWY. SYS.	SYSTEM: HPMS SAMPLE	TRAFFIC: PRKG. REST.	TRAFFIC: COM/IND. ACCESS	LINE DIAGRAM	TRAFFIC: CONTROL	TRAFFIC: COM/IND. ACCESS	TRAFFIC: PRKG. REST.	PAVEMENT DATA
						~~Proposed~~				
						~~Road~~ 0 31 ~~END~~				
						0 26 PT				
						30°				
						PRC 0 18 PRC				
						Fishermans Dr				
						~~OP 404~~ 0 14 00				
						60° CO 654				
						Fishermans Dr				
						PC ~~OP 404~~ 0 08 16				
						CO 654				
						East Wind Dr				
						~~OP 408~~ 0 04				
						CO 655				404 I
						Anchor Way (DR)				J-CC
						CO ~~DR~~ 0 00 ~~308~~ 440	SS			

TRAFFIC CODES
TRAFFIC CONTROLS: STOP SIGN=SS, TRAFFIC LIGHT=T.L., FLASHING RED BALL=F.R.

TRAFFIC CODES
PARKING RESTRICTIONS: A.M. PEAK, P.M. PEAK, A.M./P.M. PEAK, NO PARKING ANYTIME=N.P., COMM/IND. ACCESS=E

SYSTEM				TRAFFIC		LINE DIAGRAM	TRAFFIC			PAVEMENT DATA
FED. AID.	FUNCT. CLASS.	HWY. SYS.	HPMS SAMPLE	PRKG. REST.	COM/IND ACCESS		CONTROL	COM/IND ACCESS	PRKG. REST.	
						D E				
						CUL 0 45 SAC				↑
						↑90° 0 41				
						↑45° 0 37				
						0 34 100°↑				24'I
										JC-C
						Deep Channel Dr				2 uml
						0 32 Co 443				X

SHA 51.3 - 8 Revised
4.83

MARYLAND STATE HIGHWAY ADMINISTRATION

ROAD INVENTORY SHEET

Party Chief BB
Recorder DW
Assistant
Map No./Dir. J-19 / W
State Coordinates 1338-183

Road No. CO 654 ~~OP 404~~
Road Name Fishermans Dr
County Worcester
Date 8-1-89
Sheet No. 1 OF 1

88-Extra

89-161

TRAFFIC CODES
TRAFFIC CONTROLS: STOP SIGN=SS, TRAFFIC LIGHT=T.L., FLASHING RED BALL=F.R.

TRAFFIC CODES
PARKING RESTRICTIONS: A.M. PEAK, P.M. PEAK, A.M./P.M. PEAK, NO PARKING ANYTIME=N.P., COMM/IND. ACCESS=E

SYSTEM				TRAFFIC		LINE DIAGRAM	TRAFFIC			PAVEMENT DATA
FED. AID.	FUNCT CLASS.	HWY. SYS.	HPMS SAMPLE	PRK.G. REST.	COM/IND. ACCESS		CONTROL	COM/IND. ACCESS	PRK.G. REST.	
						Coastal Dr				
						~~OP~~ 0 16 405	SS			
						CO 653				
						0 15 PT				
						98°				
						East Wind Dr				
						0 10 ~~OP 408~~ PC				
						CO 655				
						0 05 90°				
										40'I
										J-CC
						Coastal Dr				
						~~OP~~ 0 00 405	SS			
						CO 653				

SYSTEM				TRAFFIC		LINE DIAGRAM	TRAFFIC				PAVEMENT DATA
FED. AID.	FUNCT. CLASS.	HWY. SYS.	HPMS SAMPLE	PRKG. REST.	COM/IND ACCESS		CONTROL	COM/IND ACCESS	PRKG. REST.		

SHA 51.3 - 8 Revised
4.83

MARYLAND STATE HIGHWAY ADMINISTRATION

ROAD INVENTORY SHEET

Party Chief BB
Recorder DW
Assistant
Map No./Dir. J19 / W
State Coordinates 1338 - 183

Road No. ~~OP~~ CO 655 408
Road Name Eastwind Dr
County Worcester
Date 2-1-89
Sheet No. 1 OF 1

88-Extra
89-162

TRAFFIC CODES
TRAFFIC CONTROLS: STOP SIGN=SS, TRAFFIC LIGHT=T.L., FLASHING RED BALL=F.R.

TRAFFIC CODES
PARKING RESTRICTIONS: A.M. PEAK, P.M. PEAK, A.M./P.M. PEAK, NO PARKING ANYTIME=N.P., COMM/IND. ACCESS=E

SYSTEM				TRAFFIC		LINE DIAGRAM	TRAFFIC			PAVEMENT DATA
FED. AID.	FUNCT CLASS.	HWY. SYS.	HPMS SAMPLE	PRK.G. REST.	COM/IND. ACCESS		CONTROL	COM/IND. ACCESS	PRK.G. REST.	
						Fishermans Dr				
						~~OP~~ 016 ~~404~~	SS			
						CO 654				
						PI 014				
						180°				
						PC 004				
										40'I
						Coastal Dr				J-CC
						~~OP~~ Fra 000 ~~405~~				
						CO 653				

SYSTEM				TRAFFIC		LINE DIAGRAM	TRAFFIC			PAVEMENT DATA
FED. AID.	FUNCT. CLASS.	HWY. SYS.	HPMS SAMPLE	PRKG. REST.	COM/IND ACCESS		CONTROL	COM/IND ACCESS	PRKG. REST.	

SHA 51.3 - 8 Revised 4.83

MARYLAND STATE HIGHWAY ADMINISTRATION

ROAD INVENTORY SHEET

94-8 93-1 CO
1-10-95 2-3-94
GO/TM BB/TM
00-6CO
SS/AQ
3-2-01
88-Extra
89-163

OP 440
CO 656
~~OP 406~~

Party Chief BB
Recorder DW
Assistant
Map No./Dir. J19 / E
State Coordinates 1338-183

Road No.
Road Name Keel Dr
County Worcester
Date 2-1-89
Sheet No. 1 OF 1

SYSTEM				TRAFFIC		LINE DIAGRAM	TRAFFIC			PAVEMENT DATA
FED. AID.	FUNCT. CLASS.	HWY. SYS.	HPMS SAMPLE	PRKG. REST.	COM/IND. ACCESS		CONTROL	COM/IND. ACCESS	PRKG. REST.	
						~~PAVE~~ DUNE GRASS DR CO 753 00-6CO				
						MYSTIC HARBOUR BLVD				
						CO ~~Proposed~~ 0 12 449 ~~Proposed~~				
						OP 440				
						~~Proposed~~ 0 09				
						~~Road~~ 0 07 ~~END~~				
										40'I
						Deep Channel Dr				J-CC
						CO ~~OP~~ 0 00 ~~401~~ 443	SS			

TRAFFIC CODES
TRAFFIC CONTROLS: STOP SIGN=S.S., TRAFFIC LIGHT=T.L., FLASHING RED BALL=F.R.

TRAFFIC CODES
PARKING RESTRICTIONS: A.M. PEAK, P.M. PEAK, A.M./P.M. PEAK, NO PARKING ANYTIME=N.P., COMM/IND. ACCESS=E

SYSTEM				TRAFFIC		LINE DIAGRAM	TRAFFIC				PAVEMENT DATA
FED. AID.	FUNCT. CLASS.	HWY. SYS.	HPMS SAMPLE	PRKG. REST.	COM/IND ACCESS		CONTROL	COM/IND ACCESS	PRKG. REST.		

94 Co. Ex. #3
3-30-94
AL/TM

93-3 CO.
2-9-94
BB/TM

SHA 51.3 - 8 Revised
4.83

MARYLAND STATE HIGHWAY ADMINISTRATION

ROAD INVENTORY SHEET

CO 657
~~OP~~ 407

88-Extra

89-164

Party Chief BB
Recorder DW
Assistant
Map No./Dir. J-19 / E
State Coordinates 1338-F3

Road No.
Road Name Midship Dr
County Worcester
Date 2-1-89
Sheet No. 1 OF 1

TRAFFIC CODES
TRAFFIC CONTROLS: STOP SIGN=SS, TRAFFIC LIGHT=T.L., FLASHING RED BALL=F.R.

TRAFFIC CODES
PARKING RESTRICTIONS: A.M. PEAK, P.M. PEAK, A.M./P.M. PEAK, NO PARKING ANYTIME=N.P., COMM/IND. ACCESS=E

SYSTEM				TRAFFIC		LINE DIAGRAM	TRAFFIC			PAVEMENT DATA
FED. AID.	FUNCT CLASS.	HWY. SYS.	HPMS SAMPLE	PRK'G. REST.	COM/IND. ACCESS		CONTROL	COM/IND. ACCESS	PRK'G. REST.	
						Anchor Way Dr				
						CO 009 440 ~~440~~ ~~707~~ (94 CO EX #3)	SS			
						~~Road~~ 007 ~~END~~				
						Deep Channel Dr				40'I
						~~OP~~ CO 000 401 443	SS			J-CC

SYSTEM				TRAFFIC		LINE DIAGRAM	TRAFFIC			PAVEMENT DATA
FED. AID.	FUNCT. CLASS.	HWY. SYS.	HPMS SAMPLE	PRK.G. REST.	COM/IND ACCESS		CONTROL	COM/IND ACCESS	PRK.G. REST.	

SHA 51.3 - 8 Revised
4.83

MARYLAND STATE HIGHWAY ADMINISTRATION

ROAD INVENTORY SHEET

Party Chief BB
Recorder DW
Assistant
Map No./Dir. 119/ W
State Coordinates 1338-183

Road No. CO 658 ~~OP 403~~
Road Name Dockside Dr
County Worcester
Date 2-1-89
Sheet No. 1 OF 1

98-Extra
89-165

SYSTEM				TRAFFIC		LINE DIAGRAM	TRAFFIC			PAVEMENT DATA
FED. AID.	FUNCT. CLASS.	HWY. SYS.	HPMS SAMPLE	PRK.G. REST.	COM/IND. ACCESS		CONTROL	COM/IND. ACCESS	PRK.G. REST.	
						Anchor Way (DR)				
						Co ~~OP~~ 012 ~~368~~ 440	SS			
						Whale Dr				
						~~OP 407~~ 006				
						CO 445				401
						Deep Channel Dr				J-CC
						~~OP~~ 000 ~~401~~	SS			
						CO 443				

TRAFFIC CODES

TRAFFIC CONTROLS: STOP SIGN=SS, TRAFFIC LIGHT=T.L., FLASHING RED BALL=F.R.

TRAFFIC CODES

PARKING RESTRICTIONS: A.M. PEAK, P.M. PEAK, A.M./P.M. PEAK, NO PARKING ANYTIME=N.P., COMM/IND. ACCESS=E

SYSTEM				TRAFFIC		LINE DIAGRAM	TRAFFIC				PAVEMENT DATA
FED. AID.	FUNCT. CLASS.	HWY. SYS.	HPMS SAMPLE	PRKG. REST.	COM/IND ACCESS		CONTROL	COM/IND ACCESS	PRKG. REST.		

SHA 51.3 - 8 Revised
4.83

89-147

MARYLAND STATE HIGHWAY ADMINISTRATION

ROAD INVENTORY SHEET

Party Chief C. GALE
Recorder B. BALZANNA
Assistant
Map No./Dir. J18 / W
State Coordinates 1324-215

Road No. Co. 659
Road Name RITA ST.
County WORCESTER
Date 1/22/90
Sheet No. 1 OF 1

TRAFFIC CODES
TRAFFIC CONTROLS: STOP SIGN=SS, TRAFFIC LIGHT=T.L., FLASHING RED BALL=F.R.

TRAFFIC CODES
PARKING RESTRICTIONS: A.M. PEAK, P.M. PEAK, A.M./P.M. PEAK, NO PARKING ANYTIME=N.P., COMM/IND. ACCESS=E

SYSTEM				TRAFFIC		LINE DIAGRAM	TRAFFIC			PAVEMENT DATA
FED. AID.	FUNCT CLASS.	HWY. SYS.	HPMS SAMPLE	PRKG. REST.	COM/IND. ACCESS		CONTROL	COM/IND. ACCESS	PRKG. REST.	
						ROAD 0.06 END				
NON F/A	Rural Local									23' F 2-5' ESHD 2 ML
						BEVERLY ST CO 0.00 271				

SYSTEM				TRAFFIC		LINE DIAGRAM	TRAFFIC			PAVEMENT DATA
FED. AID.	FUNCT. CLASS.	HWY. SYS.	HPMS SAMPLE	PRK'G. REST.	COM/IND ACCESS		CONTROL	COM/IND ACCESS	PRK'G. REST.	

SHA 51.3 - 8 Revised
4.83

MARYLAND STATE HIGHWAY ADMINISTRATION

89-148

ROAD INVENTORY SHEET

Party Chief C. GALE
Recorder D. BALZANNA
Assistant
Map No./Dir. J18 / E
State Coordinates 1323-214

Road No. CO. 660
Road Name LOIS ST.
County WORCESTER
Date 1/22/90
Sheet No. 1 OF 1

TRAFFIC CODES

TRAFFIC CONTROLS: STOP SIGN=SS, TRAFFIC LIGHT=T.L., FLASHING RED BALL=F.R.

TRAFFIC CODES

PARKING RESTRICTIONS: A.M. PEAK, P.M. PEAK, A.M./P.M. PEAK, NO PARKING ANYTIME=N.P., COMM/IND. ACCESS=E

SYSTEM				TRAFFIC		LINE DIAGRAM	TRAFFIC			PAVEMENT DATA
FED. AID.	FUNCT CLASS.	HWY. SYS.	HPMS SAMPLE	PRKG. REST.	COM/IND. ACCESS		CONTROL	COM/IND. ACCESS	PRKG. REST.	
						ROAD 012 END				23'F 2-3'ESHD 2UML
NON F/A Rural Local						90° 003				
						Dixie Co Dr 224				23'F 7'ESHDUT 2UML
						000				
						Dixie Dr. Co. 224				

SYSTEM				TRAFFIC		LINE DIAGRAM	TRAFFIC			PAVEMENT DATA
FED. AID.	FUNCT. CLASS.	HWY. SYS.	HPMS SAMPLE	PRKG. REST.	COM/IND ACCESS		CONTROL	COM/IND ACCESS	PRKG. REST.	

SHA 51.3 - 8 Revised
4.83

MARYLAND STATE HIGHWAY ADMINISTRATION

ROAD INVENTORY SHEET

89-149

Party Chief C. GALE
Recorder B. BALZANNA
Assistant
Map No./Dir. J18 / N
State Coordinates 1323-215

Road No. Co. 661
Road Name BETTE DR.
County WORCESTER
Date 1/22/90
Sheet No. 1 OF 1

SYSTEM				TRAFFIC		LINE DIAGRAM	TRAFFIC			PAVEMENT DATA
FED. AID.	FUNCT CLASS.	HWY. SYS.	HPMS SAMPLE	PRK.G. REST.	COM/IND. ACCESS		CONTROL	COM/IND. ACCESS	PRK.G. REST.	
						W. Dixie Dr.				
						Co. 012 278				
						003 95°T				
										23'F
										2-6'ESHD
						Vivian St				
						Co 000 277				

TRAFFIC CODES

TRAFFIC CONTROLS: STOP SIGN=SS, TRAFFIC LIGHT=T.L., FLASHING RED BALL=F.R.

TRAFFIC CODES

PARKING RESTRICTIONS: A.M. PEAK, P.M. PEAK, A.M./P.M. PEAK, NO PARKING ANYTIME=N.P., COMM/IND. ACCESS=E

NON F/A
Rural Local

SYSTEM				TRAFFIC		LINE DIAGRAM	TRAFFIC			PAVEMENT DATA
FED. AID.	FUNCT. CLASS.	HWY. SYS.	HPMS SAMPLE	PRK'G. REST.	COM/IND ACCESS		CONTROL	COM/IND ACCESS	PRK'G. REST.	

SHA 51.3 - 8 Revised
4.83

MARYLAND STATE HIGHWAY ADMINISTRATION

89-150

ROAD INVENTORY SHEET

Party Chief C. GALE
Recorder B BALZANNA
Assistant
Map No./Dir. J18 / E
State Coordinates 1323-218

Road No. Co 662
Road Name TAMMY DR.
County WORCESTER
Date 1-22-90
Sheet No. 1 OF 1

TRAFFIC CODES
TRAFFIC CONTROLS: STOP SIGN=SS, TRAFFIC LIGHT=T.L., FLASHING RED BALL=F.R.

TRAFFIC CODES
PARKING RESTRICTIONS: A.M. PEAK, P.M. PEAK, A.M./P.M. PEAK, NO PARKING ANYTIME=N.P., COMM/IND. ACCESS=E

SYSTEM				TRAFFIC		LINE DIAGRAM	TRAFFIC			PAVEMENT DATA
FED. AID.	FUNCT CLASS.	HWY. SYS.	HPMS SAMPLE	PRK.G. REST.	COM/IND. ACCESS		CONTROL	COM/IND. ACCESS	PRK.G. REST.	
						D E				
1	1					CUL 007 SAC			↑	
										23'F
										2-4'ESHD
										2UML
						DIXIE DR				
V	V					CO 000 224			V	
						W. Tammy DR CO 662				

NON F/A Rural local

SYSTEM				TRAFFIC		LINE DIAGRAM	TRAFFIC			PAVEMENT DATA
FED. AID.	FUNCT. CLASS.	HWY. SYS.	HPMS SAMPLE	PRKG. REST.	COM/IND ACCESS		CONTROL	COM/IND ACCESS	PRKG. REST.	

SHA 51.3 - 8 Revised
4.83

MARYLAND STATE HIGHWAY ADMINISTRATION

ROAD INVENTORY SHEET

89-151

Party Chief C. GALE
Recorder B. BALZANNA
Assistant
Map No./Dir. J18 / W
State Coordinates 1323-217

Road No. Co 663
Road Name CHARLIE DR.
County WORCESTER
Date 1/22/90
Sheet No. 1 OF 1

TRAFFIC CODES
TRAFFIC CONTROLS: STOP SIGN=SS, TRAFFIC LIGHT=T.L., FLASHING RED BALL=F.R.

TRAFFIC CODES
PARKING RESTRICTIONS: A.M. PEAK, P.M. PEAK, A.M./P.M. PEAK, NO PARKING ANYTIME=N.P., COMM/IND. ACCESS=E

SYSTEM				TRAFFIC		LINE DIAGRAM	TRAFFIC			PAVEMENT DATA
FED. AID.	FUNCT CLASS.	HWY. SYS.	HPMS SAMPLE	PRK.G. REST.	COM/IND. ACCESS		CONTROL	COM/IND. ACCESS	PRK.G. REST.	
						D E				
						CUL O 22 SAC				
										23'F
										25'E SHD
										2UML
						DIXIE DR.				
						CO. O 00 224				

NON F/S
Rural Local

SYSTEM				TRAFFIC		LINE DIAGRAM	TRAFFIC			PAVEMENT DATA
FED. AID.	FUNCT. CLASS.	HWY. SYS.	HPMS SAMPLE	PKG. REST.	COM/IND ACCESS		CONTROL	COM/IND ACCESS	PKG. REST.	

SHA 51.3 - 8 Revised
4.83

MARYLAND STATE HIGHWAY ADMINISTRATION

ROAD INVENTORY SHEET

89-152

Party Chief C. GALE
Recorder B. BALZANNA
Assistant
Map No./Dir. J18 / W
State Coordinates 1323-218

Road No. Co. 664
Road Name W. TAMMY DR.
County WORCESTER
Date 1/22/90
Sheet No. 1 OF 1

TRAFFIC CODES
TRAFFIC CONTROLS: STOP SIGN=SS, TRAFFIC LIGHT=T.L., FLASHING RED BALL=F.R.

TRAFFIC CODES
PARKING RESTRICTIONS: A.M. PEAK, P.M. PEAK, A.M./P.M. PEAK, NO PARKING ANYTIME=N.P., COMM/IND. ACCESS=E

SYSTEM: FED. AID.	SYSTEM: FUNCT CLASS.	SYSTEM: HWY. SYS.	SYSTEM: HPMS SAMPLE	TRAFFIC: PRKG. REST.	TRAFFIC: COM/IND. ACCESS	LINE DIAGRAM	TRAFFIC: CONTROL	TRAFFIC: COM/IND. ACCESS	TRAFFIC: PRKG. REST.	PAVEMENT DATA
						DE				
^	^					CUL 0 14 SAC				^
						PT 30° 0 08				
						PRC				
						PRC 0 04 PRC				
						30°				
						0 02 PC				
										23'F
										2-3'E SHD
										2UML
						DIXIE DR.				
✓	✓					Co 0 00 224				✓
						Tammy Dr. Co. 662				

NON F/A
Rural Local

SYSTEM				TRAFFIC		LINE DIAGRAM	TRAFFIC			PAVEMENT DATA
FED. AID.	FUNCT. CLASS.	HWY. SYS.	HPMS SAMPLE	PRK'G. REST.	COM/IND ACCESS		CONTROL	COM/IND ACCESS	PRK'G. REST.	

SHA 51.3 - 8 Revised
4.83

MARYLAND STATE HIGHWAY ADMINISTRATION

ROAD INVENTORY SHEET

89-153

Party Chief C. GALE
Recorder B. BALZANNA
Assistant
Map No./Dir. J18 / W
State Coordinates 1325-218

Road No. Co. 665
Road Name W. MARIE DR.
County WORCESTER
Date 1/22/90
Sheet No. 1 OF 1

TRAFFIC CODES
TRAFFIC CONTROLS: STOP SIGN=SS, TRAFFIC LIGHT=T.L., FLASHING RED BALL=F.R.

TRAFFIC CODES
PARKING RESTRICTIONS: A.M. PEAK, P.M. PEAK, A.M./P.M. PEAK, NO PARKING ANYTIME=N.P., COMM/IND. ACCESS=E

SYSTEM				TRAFFIC		LINE DIAGRAM	TRAFFIC			PAVEMENT DATA
FED. AID.	FUNCT CLASS.	HWY. SYS.	HPMS SAMPLE	PK.G. REST.	COM/IND. ACCESS		CONTROL	COM/IND. ACCESS	PK.G. REST.	
						DE				
^	^					CUL 0 30 SAC			^	
						↑30° 0 27				
						0 21 90° ↑				
NON F/A										23'F
Rural Local										2-4'ESHD
										2UML
						DIXIE DR.				
v	v					CO. 0 00 224			v	
						Marie Dr CO 391				

SYSTEM				TRAFFIC		LINE DIAGRAM	TRAFFIC			PAVEMENT DATA
FED. AID.	FUNCT. CLASS.	HWY. SYS.	HPMS SAMPLE	PKG. REST.	COM/IND ACCESS		CONTROL	COM/IND ACCESS	PKG. REST.	

SHA 51.3 - 8 Revised
4.83

MARYLAND STATE HIGHWAY ADMINISTRATION

ROAD INVENTORY SHEET

89-154

Party Chief C. GALE
Recorder B. BALZANNA
Assistant
Map No./Dir. J18 / S
State Coordinates 1317-215

Road No. Co. 666
Road Name Woodsman Point Rd.
County WORCESTER
Date 1/22/90
Sheet No. 1 OF 1

TRAFFIC CODES
TRAFFIC CONTROLS: STOP SIGN=S.S., TRAFFIC LIGHT=T.L., FLASHING RED BALL=F.R.

TRAFFIC CODES
PARKING RESTRICTIONS: A.M. PEAK, P.M. PEAK, A.M./P.M. PEAK, NO PARKING ANYTIME=N.P., COMM/IND. ACCESS=E

SYSTEM: FED. AID.	SYSTEM: FUNCT CLASS.	SYSTEM: HWY. SYS.	SYSTEM: HPMS SAMPLE	TRAFFIC: PRKG. REST.	TRAFFIC: COM/IND. ACCESS	LINE DIAGRAM	TRAFFIC: CONTROL	TRAFFIC: COM/IND. ACCESS	TRAFFIC: PRKG. REST.	PAVEMENT DATA
						DE				
^	^					CUL 014 SAC				^
						BLUE HERON CT. 668 Co. 013				
NON F/A	Rural Local					008 PT				
						DK Rd WOOD COVE Co. 667				
						007 60°				
						005 PC				
										23'F
						BUNTING Rd.				2UML
V	V					Co 000 217	SS			V

SYSTEM				TRAFFIC		LINE DIAGRAM	TRAFFIC			PAVEMENT DATA
FED. AID.	FUNCT. CLASS.	HWY. SYS.	HPMS SAMPLE	PRKG. REST.	COM/IND ACCESS		CONTROL	COM/IND ACCESS	PRKG. REST.	

SHA 51.3 - 8 Revised
4.83

MARYLAND STATE HIGHWAY ADMINISTRATION

ROAD INVENTORY SHEET

89-155

Party Chief C. GALE
Recorder B. BALZANNA
Assistant
Map No./Dir. J18 / W
State Coordinates 1317-214

Road No. Co 667
Road Name Wood Cove Dr.
County WORCESTER
Date 1/22/90
Sheet No. 1 OF 1

TRAFFIC CODES
TRAFFIC CONTROLS: STOP SIGN=SS, TRAFFIC LIGHT=T.L., FLASHING RED BALL=F.R.

TRAFFIC CODES
PARKING RESTRICTIONS: A.M. PEAK, P.M. PEAK, A.M./P.M. PEAK, NO PARKING ANYTIME=N.P., COMM/IND. ACCESS=E

SYSTEM				TRAFFIC		LINE DIAGRAM	TRAFFIC			PAVEMENT DATA
FED. AID.	FUNCT CLASS.	HWY. SYS.	HPMS SAMPLE	PRKG. REST.	COM/IND. ACCESS		CONTROL	COM/IND. ACCESS	PRKG. REST.	
						D E				
						CUL 0.06 SAC				
						0.02 60°				23' F
										2 UML
						WOODSMAN CO 0.00 PT. 666 Rd	SS			

NON F/A Rural Local

SYSTEM				TRAFFIC		LINE DIAGRAM	TRAFFIC			PAVEMENT DATA
FED. AID.	FUNCT. CLASS.	HWY. SYS.	HPMS SAMPLE	PRKG. REST.	COM/IND ACCESS		CONTROL	COM/IND ACCESS	PRKG. REST.	

SHA 51.3 - 8 Revised
4.83

MARYLAND STATE HIGHWAY ADMINISTRATION

89-156

ROAD INVENTORY SHEET

Party Chief C. GALE
Recorder B. BALDWIN
Assistant
Map No./Dir. J18 / E
State Coordinates 1317-215

Road No. Co. 668
Road Name BLUE HERON CT.
County WORCESTER
Date 1/22/90
Sheet No. 1 OF 1

TRAFFIC CODES

TRAFFIC CONTROLS: STOP SIGN=SS, TRAFFIC LIGHT=T.L., FLASHING RED BALL=F.R.

TRAFFIC CODES

PARKING RESTRICTIONS: A.M. PEAK, P.M. PEAK, A.M./P.M. PEAK, NO PARKING ANYTIME=N.P., COMM/IND. ACCESS=E

SYSTEM				TRAFFIC		LINE DIAGRAM	TRAFFIC			PAVEMENT DATA
FED. AID.	FUNCT CLASS.	HWY. SYS.	HPMS SAMPLE	PRK.G. REST.	COM/IND. ACCESS		CONTROL	COM/IND. ACCESS	PRK.G. REST.	
						D E				
						CUL 0.05 SAC				
NON F/A										
Rural Local										
										23' F
										2UML
						WOODSMAN Pt. Rd.				
						Co. 0.00 666				

SYSTEM				TRAFFIC		LINE DIAGRAM	TRAFFIC			PAVEMENT DATA
FED. AID.	FUNCT. CLASS.	HWY. SYS.	HPMS SAMPLE	PRK.G. REST.	COM/IND ACCESS		CONTROL	COM/IND ACCESS	PRK.G. REST.	

* was .91-1.48 of Brick Kiln Rd, Co 115 - 89-17

SHA 51.3 - 8 Revised
4.83

MARYLAND STATE HIGHWAY ADMINISTRATION

ROAD INVENTORY SHEET

89-17

Party Chief F. Sellers
Recorder T. Landon
Assistant Rewritten 3-13-90 KJP
Map No./Dir. GH 24 / S
State Coordinates 1265-120

Road No. Co 669
Road Name Washington St.
County Worcester
Date 12-8-65
Sheet No. 1 OF 1

TRAFFIC CODES
TRAFFIC CONTROLS: STOP SIGN=SS, TRAFFIC LIGHT=T.L., FLASHING RED BALL=F.R.

TRAFFIC CODES
PARKING RESTRICTIONS: A.M. PEAK, P.M. PEAK, A.M./P.M. PEAK, NO PARKING ANYTIME=N.P., COMM/IND. ACCESS=E

SYSTEM				TRAFFIC		LINE DIAGRAM	TRAFFIC			PAVEMENT DATA
FED. AID.	FUNCT CLASS.	HWY. SYS.	HPMS SAMPLE	PRKG. REST.	COM/IND. ACCESS		CONTROL	COM/IND. ACCESS	PRKG. REST.	
						Brick Kiln Rd Co 115				
						(Worcester Hwy)				
						US 0 57 113 @ 12.07				20' I 30' CW 2 ML
						T — T — 0 49 T — T —			X	
						0 25 15°				
				E		church 008				18' I 26' CW
						Corp Limits of Snow Hill				
						0 00 Stevens Rd MW 0.35				
						Washington St. MW 2.90				

SYSTEM				TRAFFIC		LINE DIAGRAM	TRAFFIC			PAVEMENT DATA
FED. AID.	FUNCT. CLASS.	HWY. SYS.	HPMS SAMPLE	PRKG. REST.	COM/IND ACCESS		CONTROL	COM/IND ACCESS	PRKG. REST.	

* was OP 64-(89-166)

A/T 92-11

SHA 51.3 - 8 Revised
4.83

MARYLAND STATE HIGHWAY ADMINISTRATION

ROAD INVENTORY SHEET

92-11

Party Chief	F Settan	Road No.	Co 670
Recorder	T. Landen	Road Name	Mulberry RD
Assistant	Rewritten 3-14-90	County	Worcester
Map No./Dir.	GH 84 / S	Date	12-9-65
State Coordinates	1297-161	Sheet No.	1 OF 1

89-30,166
1-23-90
CG/BB

TRAFFIC CODES: TRAFFIC CONTROLS: STOP SIGN=SS, TRAFFIC LIGHT=T.L., FLASHING RED BALL=F.R.

TRAFFIC CODES: PARKING RESTRICTIONS: A.M. PEAK, P.M. PEAK, A.M./P.M. PEAK, NO PARKING ANYTIME=N.P., COMM/IND. ACCESS=E

SYSTEM: FED. AID.	SYSTEM: FUNCT CLASS.	SYSTEM: HWY. SYS.	SYSTEM: HPMS SAMPLE	TRAFFIC: PRKG. REST.	TRAFFIC: COM/IND. ACCESS	LINE DIAGRAM	TRAFFIC: CONTROL	TRAFFIC: COM/IND. ACCESS	TRAFFIC: PRKG. REST.	PAVEMENT DATA
						(Tindley RD)				
^	^					Co 0 42 127				^
						@.32 (R)				
	Rural Local					↑25 0 33				
						0 29 20° ↑				
						0 16 Cemetery		E		20'F
										~~16' E~~
										20'CW
v	v					0 00				v
						Williams Church RD Co 128 @.64				

SYSTEM				TRAFFIC		LINE DIAGRAM	TRAFFIC				PAVEMENT DATA
FED. AID.	FUNCT. CLASS.	HWY. SYS.	HPMS SAMPLE	PRKG. REST.	COM/IND ACCESS		CONTROL	COM/IND ACCESS	PRKG. REST.		

Was part of CO-257 - 89-54

SHA 51.3 - 8 Revised
4.83

MARYLAND STATE HIGHWAY ADMINISTRATION

ROAD INVENTORY SHEET

Party Chief Landon
Recorder Rhodes
Assistant Rewritten 3-20-90 KSP
Map No./Dir. J-18 / N
State Coordinates 1301-202

Road No. Co 671
Road Name Pitts Road Spur
County Worcester
Date 3-6-77
Sheet No. 1 OF 1

TRAFFIC CODES
TRAFFIC CONTROLS: STOP SIGN=S.S., TRAFFIC LIGHT=T.L., FLASHING RED BALL=F.R.

TRAFFIC CODES
PARKING RESTRICTIONS: A.M. PEAK, P.M. PEAK, A.M./P.M. PEAK, NO PARKING ANYTIME=N.P., COMM/IND. ACCESS=E

SYSTEM: FED. AID.	SYSTEM: FUNCT CLASS.	SYSTEM: HWY. SYS.	SYSTEM: HPMS SAMPLE	TRAFFIC: PRKG. REST.	TRAFFIC: COM/IND. ACCESS	LINE DIAGRAM	TRAFFIC: CONTROL	TRAFFIC: COM/IND. ACCESS	TRAFFIC: PRKG. REST.	PAVEMENT DATA
						25 / 251				
						Pitts				
						Co 016				
	Rural Local									20' I
										23' CW
						CUL 000 Sac				
						De 100'				
						MD 90				

SYSTEM				TRAFFIC		LINE DIAGRAM	TRAFFIC			PAVEMENT DATA
FED. AID.	FUNCT. CLASS.	HWY. SYS.	HPMS SAMPLE	PRKG. REST.	COM/IND ACCESS		CONTROL	COM/IND ACCESS	PRKG. REST.	

Form 6 HPS (Rev. 1961)

1314-178

ROAD INVENTORY SHEET

Party Chief F. SETTAN
Recorder T. LANDON
Chainman

Rev. 12/1/76 via C.T.C.

1314-LANDON
GERMANTOWN
RHODES
VERIFIED
4/14/77

GH-23

Road No. ~~O.P. 14~~ Co 672
Name ~~[illegible] RD~~ Henry RD
Sheet No. 10F1
Date 12-20-65
County WORCESTER

87-57

(TRAPPE		ROAD)	
Co.	0 41	143	
PT	0 33		
90°			
PC H	0 31		
	0 27	PT	
3 H			
	0 25	60° ~~40°~~	
	0 24	PC	
PT H	0 21		
~~35~~ 85°			
PC H	0 19		
	0 12	(~~[illegible]~~ SHOP RD) H	
	0 10	O.P. 15	
~~H~~	~~0 08~~		12' ~~10'~~ D
~~H~~	0 06	H	14' CW
GERMANTOWN		ROAD	
Co.	0 00	~~142~~ 324	

NE

SHA 51.3 - 8 Revised
4.83

MARYLAND STATE HIGHWAY ADMINISTRATION

ROAD INVENTORY SHEET

90-16

Party Chief BB
Recorder TM
Assistant
Map No./Dir. J18 / NE
State Coordinates 1333-219

Road No. CO 673
Road Name INDUSTRIAL PARK RD
County WORCESTER
Date 1-24-91
Sheet No. 1 OF 2

SYSTEM: FED. AID. | FUNCT CLASS. | HWY. SYS. | HPMS SAMPLE
TRAFFIC: PKG. REST. | COM/IND. ACCESS

LINE DIAGRAM

PT 0 64
90°
PRC 0 60 PRC
90°
0 56 PC
PT 0 53
90°
PC 0 44
PT 0 34
45°
PC 0 29
(HAMMER RD)
CO 674 90-17 0 23
CO CATERPILLAR
3GP
0 00

TRAFFIC: CONTROL | COM/IND. ACCESS | PKG. REST.

PAVEMENT DATA
20'F
2 UML

NON FHA Rural Local

TRAFFIC CODES
TRAFFIC CONTROLS: STOP SIGN=SS, TRAFFIC LIGHT=T.L., FLASHING RED BALL=F.R.

TRAFFIC CODES
PARKING RESTRICTIONS: A.M. PEAK, P.M. PEAK, A.M./P.M. PEAK, NO PARKING ANYTIME=N.P., COMM/IND. ACCESS=E

SYSTEM				TRAFFIC		LINE DIAGRAM	TRAFFIC			PAVEMENT DATA
FED. AID.	FUNCT. CLASS.	HWY. SYS.	HPMS SAMPLE	PRKG. REST.	COM/IND ACCESS		CONTROL	COM/IND ACCESS	PRKG. REST.	
						PROPOSED				
NMF/A	h Local					ROAD 066 END				20'F
										2 UML

SHA 51.3 - 8 Revised
4.83

MARYLAND STATE HIGHWAY ADMINISTRATION

ROAD INVENTORY SHEET

90-17

Party Chief BB
Recorder TM
Assistant
Map No./Dir. J18 / E
State Coordinates 1333-220

Road No. CO 674
Road Name HAMMER RD
County WORCESTER
Date 1-24-91
Sheet No. 1 OF 1

TRAFFIC CODES
TRAFFIC CONTROLS: STOP SIGN=SS, TRAFFIC LIGHT=T.L., FLASHING RED BALL=F.R.

TRAFFIC CODES
PARKING RESTRICTIONS: A.M. PEAK, P.M. PEAK, A.M./P.M. PEAK, NO PARKING ANYTIME=N.P., COMM/IND. ACCESS=E

SYSTEM				TRAFFIC		LINE DIAGRAM	TRAFFIC			PAVEMENT DATA
FED. AID.	FUNCT CLASS.	HWY. SYS.	HPMS SAMPLE	PRKG. REST.	COM/IND. ACCESS		CONTROL	COM/IND. ACCESS	PRKG. REST.	

SYSTEM				TRAFFIC		LINE DIAGRAM	TRAFFIC				PAVEMENT DATA
FED. AID.	FUNCT. CLASS.	HWY. SYS.	HPMS SAMPLE	PRK.G. REST.	COM/IND ACCESS		CONTROL	COM/IND ACCESS	PRK.G. REST.		

SHA 51.3 - 8 Revised
4.83

MARYLAND STATE HIGHWAY ADMINISTRATION

ROAD INVENTORY SHEET

90-18

Party Chief BB
Recorder TM
Assistant
Map No./Dir. J18 / E
State Coordinates 1335-204

Road No. CO 675
Road Name HARLAN TRACE
County WORCESTER
Date 1-24-91
Sheet No. 1 OF 1

TRAFFIC CODES
TRAFFIC CONTROLS: STOP SIGN=SS, TRAFFIC LIGHT=T.L., FLASHING RED BALL=F.R.

TRAFFIC CODES
PARKING RESTRICTIONS: A.M. PEAK, P.M. PEAK, A.M./P.M. PEAK, NO PARKING ANYTIME=N.P., COMM/IND. ACCESS=E

SYSTEM				TRAFFIC		LINE DIAGRAM	TRAFFIC			PAVEMENT DATA
FED. AID.	FUNCT CLASS.	HWY. SYS.	HPMS SAMPLE	PRK.G. REST.	COM/IND. ACCESS		CONTROL	COM/IND. ACCESS	PRK.G. REST.	
						D E				
						CUL O 26 JAC				
						HARLAN COVE				
						CO 676 O 22				
						ALTON POINT				
						CO O OO 680	SS			

NON FIA
LOCAL Urban

36' I
JC-C
2 UML

SYSTEM				TRAFFIC		LINE DIAGRAM	TRAFFIC			PAVEMENT DATA
FED. AID.	FUNCT. CLASS.	HWY. SYS.	HPMS SAMPLE	PRKG. REST.	COM/IND ACCESS		CONTROL	COM/IND ACCESS	PRKG. REST.	

SHA 51.3 - 8 Revised
4.83

MARYLAND STATE HIGHWAY ADMINISTRATION

ROAD INVENTORY SHEET

90-19

Party Chief BB
Recorder TM
Assistant
Map No./Dir. J 18 / N
State Coordinates 1335.204

Road No. CO 676
Road Name HARLAN COVE
County WORCESTER
Date 1-24-91
Sheet No. 1 OF 1

SYSTEM				TRAFFIC		LINE DIAGRAM	TRAFFIC			PAVEMENT DATA
FED. AID.	FUNCT. CLASS.	HWY. SYS.	HPMS SAMPLE	PRKG. REST.	COM/IND. ACCESS		CONTROL	COM/IND. ACCESS	PRKG. REST.	
						D E				
						CUL 0.04 SAC				
										36'I
										JC-C
										2 UML
						HARLAN TRACE				
						CO 0.00 675				

NON FIA
Urban Local

TRAFFIC CODES

TRAFFIC CONTROLS: STOP SIGN=SS,
TRAFFIC LIGHT=T.L.,
FLASHING RED BALL=F.R.

TRAFFIC CODES

PARKING RESTRICTIONS: A.M. PEAK,
P.M. PEAK, A.M./P.M. PEAK, NO PARKING
ANYTIME=N.P., COMM/IND. ACCESS=E

SYSTEM				TRAFFIC		LINE DIAGRAM	TRAFFIC			PAVEMENT DATA
FED. AID.	FUNCT. CLASS.	HWY. SYS.	HPMS SAMPLE	PRK.G. REST.	COM/IND ACCESS		CONTROL	COM/IND ACCESS	PRK.G. REST.	

SHA 51.3 - 8 Revised
4.83

MARYLAND STATE HIGHWAY ADMINISTRATION

ROAD INVENTORY SHEET

90-20

Party Chief 13B
Recorder TM
Assistant
Map No./Dir. J18 / E
State Coordinates 1335-204

Road No. CO 677
Road Name LESLIE MEWS
County WORCESTER
Date 1-24-91
Sheet No. 1 OF 1

TRAFFIC CODES
TRAFFIC CONTROLS: STOP SIGN=SS, TRAFFIC LIGHT=T.L., FLASHING RED BALL=F.R.

TRAFFIC CODES
PARKING RESTRICTIONS: A.M. PEAK, P.M. PEAK, A.M./P.M. PEAK, NO PARKING ANYTIME=N.P., COMM/IND. ACCESS=E

SYSTEM				TRAFFIC		LINE DIAGRAM	TRAFFIC			PAVEMENT DATA
FED. AID.	FUNCT CLASS.	HWY. SYS.	HPMS SAMPLE	PRK.G. REST.	COM/IND. ACCESS		CONTROL	COM/IND. ACCESS	PRK.G. REST.	
						D E				
						CUL 0 25 SAC				
						0 12 30°				
										36'I
										JC-C
										2 UML
						ALTON POINT				
						CO 0 00 680	SS			

NON FIA
Urban Local

SYSTEM				TRAFFIC		LINE DIAGRAM	TRAFFIC			PAVEMENT DATA
FED. AID.	FUNCT. CLASS.	HWY. SYS.	HPMS SAMPLE	PRKG. REST.	COM/IND ACCESS		CONTROL	COM/IND ACCESS	PRKG. REST.	

SHA 51.3 - 8 Revised
4.83

MARYLAND STATE HIGHWAY ADMINISTRATION

ROAD INVENTORY SHEET

90-21

Party Chief 13B
Recorder TM
Assistant
Map No./Dir. J18 / E
State Coordinates 1335.204

Road No. CO 678
Road Name LEIGH DRIVE
County WORCESTER
Date 1-24-91
Sheet No. 1 OF 1

TRAFFIC CODES
TRAFFIC CONTROLS: STOP SIGN=SS, TRAFFIC LIGHT=T.L., FLASHING RED BALL=F.R.

TRAFFIC CODES
PARKING RESTRICTIONS: A.M. PEAK, P.M. PEAK, A.M./P.M. PEAK, NO PARKING ANYTIME=N.P., COMM/IND. ACCESS=E

SYSTEM				TRAFFIC		LINE DIAGRAM	TRAFFIC			PAVEMENT DATA
FED. AID.	FUNCT CLASS.	HWY. SYS.	HPMS SAMPLE	PRKG. REST.	COM/IND. ACCESS		CONTROL	COM/IND. ACCESS	PRKG. REST.	
						D E				
						CUL O 28 SAC				
						O 10 30°				
						ALTON POINT				36'I
						CO O 00 680 90-22	SS			JC-C
										2UML

NON F/A Urban Local

SYSTEM				TRAFFIC		LINE DIAGRAM	TRAFFIC				PAVEMENT DATA
FED. AID.	FUNCT. CLASS.	HWY. SYS.	HPMS SAMPLE	PRK.G. REST.	COM/IND ACCESS		CONTROL	COM/IND ACCESS	PRK.G. REST.		

SHA 51.3 - 8 Revised
4.83

MARYLAND STATE HIGHWAY ADMINISTRATION

ROAD INVENTORY SHEET

90-22

Party Chief: BB
Recorder: TM
Assistant:
Map No./Dir.: JIP / NW
State Coordinates: 1335.204

Road No.: CO 679
Road Name: STACEY CT
County: WORCESTER
Date: 1-24-91
Sheet No.: 1 OF 1

TRAFFIC CODES

TRAFFIC CONTROLS: STOP SIGN=SS, TRAFFIC LIGHT=T.L., FLASHING RED BALL=F.R.

TRAFFIC CODES

PARKING RESTRICTIONS: A.M. PEAK, P.M. PEAK, A.M./P.M. PEAK, NO PARKING ANYTIME=N.P., COMM/IND. ACCESS=E

SYSTEM				TRAFFIC		LINE DIAGRAM	TRAFFIC			PAVEMENT DATA
FED. AID.	FUNCT CLASS.	HWY. SYS.	HPMS SAMPLE	PRKG. REST.	COM/IND. ACCESS		CONTROL	COM/IND. ACCESS	PRKG. REST.	
						D E				
7	7					CUL 0 21 SAC				1
						PT 0 10				
						80°				
						PC 0 06				
										36'7
										JC-C
										2 UML
						ALTON POINT				
						CO 0 00 680	SS			

NON FIA
Urban Local
K

SYSTEM				TRAFFIC		LINE DIAGRAM	TRAFFIC				PAVEMENT DATA
FED. AID.	FUNCT. CLASS.	HWY. SYS.	HPMS SAMPLE	PRK.G. REST.	COM/IND ACCESS		CONTROL	COM/IND ACCESS	PRK.G. REST.		

SHA 51.3 - 8 Revised
4.83

MARYLAND STATE HIGHWAY ADMINISTRATION

ROAD INVENTORY SHEET

90-23

Party Chief BB
Recorder TM
Assistant
Map No./Dir. J18 / N
State Coordinates 1335-204

Road No. CO 680
Road Name ALTON POINT
County WORCESTER
Date 1-24-91
Sheet No. 1 OF 1

TRAFFIC CODES
TRAFFIC CONTROLS: STOP SIGN=SSy
TRAFFIC LIGHT=T.L.,
FLASHING RED BALL=F.R.

TRAFFIC CODES
PARKING RESTRICTIONS: A.M. PEAK,
P.M. PEAK, A.M./P.M. PEAK, NO PARKING
ANYTIME=N.P., COMM/IND. ACCESS=E

SYSTEM				TRAFFIC		LINE DIAGRAM	TRAFFIC			PAVEMENT DATA
FED. AID.	FUNCT CLASS.	HWY. SYS.	HPMS SAMPLE	PKG. REST.	COM/IND. ACCESS		CONTROL	COM/IND. ACCESS	PKG. REST.	
						D E				
	7					CUL 0 43 SAC				
						LEIGH DR				
						CO 678 0 29				
						LESLIE MEWS				
						CO 677 0 21				
						HARLAN TRACE				
						CO 675 0 14				
						0 10 PT				36'I
						65°				JC-C
										2 UML
						STACEY CT				
						CO 679 0 06 PC				
										2-17'I
										JC-C
										8'GR PKWY
						OCEAN PKWY				2 UML
						CO 0 00 583	SS			
						@3.72				

NON FIA
Urban Local

SYSTEM				TRAFFIC		LINE DIAGRAM	TRAFFIC			PAVEMENT DATA
FED. AID.	FUNCT. CLASS.	HWY. SYS.	HPMS SAMPLE	PRKG. REST.	COM/IND ACCESS		CONTROL	COM/IND ACCESS	PRKG. REST.	

SHA 51.3 - 8 Revised
4.83

MARYLAND STATE HIGHWAY ADMINISTRATION

ROAD INVENTORY SHEET

90-26

Party Chief BB
Recorder TM
Assistant
Map No./Dir. 18 / SE
State Coordinates 1317-187

Road No. CO 681
Road Name HONEYSUCKLE RD
County WORCESTER
Date 1-24-91
Sheet No. 1 OF 1

TRAFFIC CODES
TRAFFIC CONTROLS: STOP SIGN=SS, TRAFFIC LIGHT=T.L., FLASHING RED BALL=F.R.

TRAFFIC CODES
PARKING RESTRICTIONS: A.M. PEAK, P.M. PEAK, A.M./P.M. PEAK, NO PARKING ANYTIME=N.P., COMM/IND. ACCESS=E

SYSTEM				TRAFFIC		LINE DIAGRAM	TRAFFIC			PAVEMENT DATA
FED. AID.	FUNCT CLASS.	HWY. SYS.	HPMS SAMPLE	PRKG. REST.	COM/IND. ACCESS		CONTROL	COM/IND. ACCESS	PRKG. REST.	
						ROAD 0 20 END				
						0 09 70°				
						70° 0 06				
						0 04 48" CMP				20'F
										2 UNL
						(FLOWER ST) / CO 0 00 149	SS			

NON FH
Rural Local

SYSTEM				TRAFFIC		LINE DIAGRAM	TRAFFIC				PAVEMENT DATA
FED. AID.	FUNCT. CLASS.	HWY. SYS.	HPMS SAMPLE	PRK'G. REST.	COM/IND ACCESS		CONTROL	COM/IND ACCESS	PRK'G. REST.		

SHA 51.3 - 8 Revised
4.83

MARYLAND STATE HIGHWAY ADMINISTRATION

ROAD INVENTORY SHEET

90-27

Party Chief BB
Recorder TM
Assistant
Map No./Dir. GH24 / S
State Coordinates 1330 - 185

Road No. CO 682
Road Name SADDLE CREEK ZA Dr
County WORCESTER
Date 1-24-91
Sheet No. 1 OF 1

91-CoE-7
AL-JK
1-31-92

TRAFFIC CODES
TRAFFIC CONTROLS: STOP SIGN=SS, TRAFFIC LIGHT=T.L., FLASHING RED BALL=F.R.

TRAFFIC CODES
PARKING RESTRICTIONS: A.M. PEAK, P.M. PEAK, A.M./P.M. PEAK, NO PARKING ANYTIME=N.P., COMM/IND. ACCESS=E

SYSTEM FED. AID.	SYSTEM FUNCT CLASS.	SYSTEM HWY. SYS.	SYSTEM HPMS SAMPLE	TRAFFIC PRKG. REST.	TRAFFIC COM/IND. ACCESS	LINE DIAGRAM	TRAFFIC CONTROL	TRAFFIC COM/IND. ACCESS	TRAFFIC PRKG. REST.	PAVEMENT DATA
						D E				
						C4L 0 67 SAC				
						CATTAIL CT				
						CO 683 0 51				
						0 40 2-24" CMP				
						0 26 2-24" CMP				
						ASSATEAGUE RD @2.86				22'F
						MD 0 00 376	55			2UML

NON FIA
Rural Local

SYSTEM				TRAFFIC		LINE DIAGRAM	TRAFFIC				PAVEMENT DATA
FED. AID.	FUNCT. CLASS.	HWY. SYS.	HPMS SAMPLE	PRK.G. REST.	COM/IND ACCESS		CONTROL	COM/IND ACCESS	PRK.G. REST.		

SHA 51.3 - 8 Revised
4.83

MARYLAND STATE HIGHWAY ADMINISTRATION

ROAD INVENTORY SHEET

90-28

Party Chief BB
Recorder TM
Assistant
Map No./Dir. GH24 / E
State Coordinates 1330-182

Road No. CO 683
Road Name CATTAIL CT
County WORCESTER
Date 1-24-91
Sheet No. 1 OF 1

TRAFFIC CODES
TRAFFIC CONTROLS: STOP SIGN=SS, TRAFFIC LIGHT=T.L., FLASHING RED BALL=F.R.

TRAFFIC CODES
PARKING RESTRICTIONS: A.M. PEAK, P.M. PEAK, A.M./P.M. PEAK, NO PARKING ANYTIME=N.P., COMM/IND. ACCESS=E

SYSTEM				TRAFFIC		LINE DIAGRAM	TRAFFIC			PAVEMENT DATA
FED. AID.	FUNCT CLASS.	HWY. SYS.	HPMS SAMPLE	PRK.G. REST.	COM/IND. ACCESS		CONTROL	COM/IND. ACCESS	PRK.G. REST.	
						D E				
						CUL O 18 SAC				
						(CYPRESS ~~TAKE~~ CT) O 11 CO 684				
										20'F 2 UML
						SADDLECREEK DRIVE CO O 00 682	SS			

NON FIA Rural Local

SYSTEM				TRAFFIC		LINE DIAGRAM	TRAFFIC				PAVEMENT DATA
FED. AID.	FUNCT. CLASS.	HWY. SYS.	HPMS SAMPLE	PRK.G. REST.	COM/IND ACCESS		CONTROL	COM/IND ACCESS	PRK.G. REST.		

SHA 51.3 - 8 Revised
4.83

MARYLAND STATE HIGHWAY ADMINISTRATION

ROAD INVENTORY SHEET

Party Chief BB
Recorder TM
Assistant
Map No./Dir. GH24/S
State Coordinates 1330-1P2

Road No. CO 684
Road Name (CYPRESS ~~FARM~~ CT)
County WORCESTER
Date 1-24-91
Sheet No. 1 OF 1

90-29

TRAFFIC CODES
TRAFFIC CONTROLS: STOP SIGN=SS, TRAFFIC LIGHT=T.L., FLASHING RED BALL=F.R.

TRAFFIC CODES
PARKING RESTRICTIONS: A.M. PEAK, P.M. PEAK, A.M./P.M. PEAK, NO PARKING ANYTIME=N.P., COMM/IND. ACCESS=E

SYSTEM				TRAFFIC		LINE DIAGRAM	TRAFFIC			PAVEMENT DATA
FED. AID.	FUNCT CLASS.	HWY. SYS.	HPMS SAMPLE	PKG. REST.	COM/IND. ACCESS		CONTROL	COM/IND. ACCESS	PKG. REST.	

SYSTEM				TRAFFIC		LINE DIAGRAM	TRAFFIC				PAVEMENT DATA
FED. AID.	FUNCT. CLASS.	HWY. SYS.	HPMS SAMPLE	PRK'G. REST.	COM/IND ACCESS		CONTROL	COM/IND ACCESS	PRK'G. REST.		

SHA 51.3 - 8 Revised
4.83

MARYLAND STATE HIGHWAY ADMINISTRATION

ROAD INVENTORY SHEET

Party Chief _____
Recorder _____
Assistant _____
Map No./Dir. 1
State Coordinates _____

Road No. CO 685
Road Name AZALEA RD
County Worchester
Date 1-24-91
Sheet No. 1 OF 1

SYSTEM				TRAFFIC		LINE DIAGRAM	TRAFFIC			PAVEMENT DATA
FED. AID.	FUNCT CLASS.	HWY. SYS.	HPMS SAMPLE	PRKG. REST.	COM/IND. ACCESS		CONTROL	COM/IND. ACCESS	PRKG. REST.	
						Unassigned Now A11 OP 4-20 91 - Improvements (#5 of Cover Letter)				

TRAFFIC CODES

TRAFFIC CONTROLS: STOP SIGN=S, TRAFFIC LIGHT=T.L., FLASHING RED BALL=F.R.

TRAFFIC CODES

PARKING RESTRICTIONS: A.M. PEAK, P.M. PEAK, A.M./P.M. PEAK, NO PARKING ANYTIME=N.P., COMM/IND. ACCESS=E

SYSTEM				TRAFFIC		LINE DIAGRAM	TRAFFIC			PAVEMENT DATA
FED. AID.	FUNCT. CLASS.	HWY. SYS.	HPMS SAMPLE	PRKG. REST.	COM/IND ACCESS		CONTROL	COM/IND ACCESS	PRKG. REST.	

Form 6 HPS (Rev. 1961)

1312-211

(Church ~~St.~~) X

CO 686 90-15

ROAD INVENTORY SHEET

Party Chief F. SETTAN

Recorder J. LANDON

Chainman

Name added 12/1/76 via C.T.C.

J-18

SHOWELL

J. LANDON

F. RHODES

VERIFIED

4/6/77

Road No. ~~O.P. 45~~

Name ~~(SHOWELL ST.)~~

Sheet No. 1 OF 1

Date 3-3-66

County WORCESTER

ROAD	013	END H 600'	
H	012	H H 400'	
H	011	H	
	008	H	
H	006	H	
	004	H 90°	14' I
H	003		~~12' F~~ 16' CW
(PITTS		ROAD)	
CO.	000	251	

N

SHA 51.3-8
11-15-72

STATE HIGHWAY ADMINISTRATION OF MARYLAND

ROAD INVENTORY SHEET

Party Chief T. LANDON
Recorder F. RHODES
Helper

Map No. J-18

NE ↑

Road No. ~~OP 366~~ CO 687 90-24
Road Name Woodlawn Rd
Sheet No. 1 OF 1
Date 4/12/77
County WORCESTER
State Coordinates 1317-195

93 CO EX#2
2-3-94
BB/TM

89-56957

~~CATHELL CO.~~	~~0 44~~	~~0 43~~	~~RD. 334~~ ~~0.01/10'E~~		
~~F~~	~~0 34~~				
~~H~~	~~0 30~~				
~~H~~	~~0 28~~				
~~(Windmill Rd)~~ ~~CO OP 414 688~~	~~0 27~~				~~90°~~ A
	D	E			
Cu	0	17	SAC	~~H~~	~~40°~~ ↑
	0	14		HT	
H	0	10			
	0	05		H	15° ↑
	0	03		H	18°F ~~14'E~~ 20'CW
CATHELL CO.	0	00			SS ↓
	334	RD.			

E ↑

SHA 51.3-8
11-15-72

ROAD INVENTORY SHEET

Road No. _____
Road Name _____
Sheet No. _____
Date _____
County _____
State Coordinates _____

Was part of OP 366

SHA 51.3 - 8 Revised 4.83

93 CO EX # 2
2-3-94
BB/TM

MARYLAND STATE HIGHWAY ADMINISTRATION

ROAD INVENTORY SHEET

CO 688 90-25

Party Chief T. Landon
Recorder F. Rhodes
Assistant Rewritten 3-21-90 KJP
Map No./Dir. J-18 / W
State Coordinates 1318-195

Road No. ~~OP 414~~
Road Name Windmill Rd
County Worcester
Date 4-12-77
Sheet No. 1 OF 1

89-56

TRAFFIC CODES
TRAFFIC CONTROLS: STOP SIGN=SS, TRAFFIC LIGHT=T.L., FLASHING RED BALL=F.R.

TRAFFIC CODES
PARKING RESTRICTIONS: A.M. PEAK, P.M. PEAK, A.M./P.M. PEAK, NO PARKING ANYTIME=N.P., COMM/IND. ACCESS=E

SYSTEM: FED. AID.	SYSTEM: FUNCT. CLASS.	SYSTEM: HWY. SYS.	SYSTEM: HPMS SAMPLE	TRAFFIC: PRKG. REST.	TRAFFIC: COM/IND. ACCESS	LINE DIAGRAM	TRAFFIC: CONTROL	TRAFFIC: COM/IND. ACCESS	TRAFFIC: PRKG. REST.	PAVEMENT DATA
						~~(Woodlawn Rd)~~				
^	^					Road 017 ~~OP 366~~ END ~~CO 687~~				^
	Rural Local									18' F
						001				~~14' E~~
						spur-.01/10'E				20' CW
						Cathell Rd				
V	V					Co 000 334	SS			V

SYSTEM				TRAFFIC		LINE DIAGRAM	TRAFFIC			PAVEMENT DATA
FED. AID.	FUNCT. CLASS.	HWY. SYS.	HPMS SAMPLE	PRKG. REST.	COM/IND ACCESS		CONTROL	COM/IND ACCESS	PRKG. REST.	

SHA 51.3 - 8 Revised
4.83

91-48

MARYLAND STATE HIGHWAY ADMINISTRATION

ROAD INVENTORY SHEET

Party Chief AL
Recorder JK
Assistant
Map No./Dir. G 24 / E
State Coordinates 1320-170

Road No. Co. 689
Road Name Grays Creek Drive
County Worcester
Date 1-31-92
Sheet No. 1 OF 1

TRAFFIC CODES
TRAFFIC CONTROLS: STOP SIGN=S.S., TRAFFIC LIGHT=T.L., FLASHING RED BALL=F.R.

TRAFFIC CODES
PARKING RESTRICTIONS: A.M. PEAK, P.M. PEAK, A.M./P.M. PEAK, NO PARKING ANYTIME=N.P., COMM/IND. ACCESS=E

SYSTEM				TRAFFIC		LINE DIAGRAM	TRAFFIC			PAVEMENT DATA
FED. AID.	FUNCT CLASS.	HWY. SYS.	HPMS SAMPLE	PRKG. REST.	COM/IND. ACCESS		CONTROL	COM/IND. ACCESS	PRKG. REST.	
	↑									
						De				
						Cul o 52 Sac				↑
						o 19 PT ↖				
						35°				
						o 16 PC				
						PT ↑				
						35° o 13				
						PC o 10				
						o 07 30° ↗				
										26' F
↓						MD o 00 611				↓

NON FED RURAL LOCAL

SYSTEM				TRAFFIC		LINE DIAGRAM	TRAFFIC			PAVEMENT DATA
FED. AID.	FUNCT. CLASS.	HWY. SYS.	HPMS SAMPLE	PRK'G. REST.	COM/IND ACCESS		CONTROL	COM/IND ACCESS	PRK'G. REST.	

Form 6 HPS (Rev. 1961)

1794-162

X

ROAD INVENTORY SHEET

T. LANDON

1794 RHODES

VERIFIED 4/15/77

Party Chief F. SETTAN

Recorder T. LANDON

Chainman

Rev. 12/1/76 via C.T.C.

GH 24

C0690

91-49 AL-JK 1-30-92

4

Road No. ~~R.P. 7~~

Name Alora Rd

Sheet No. 1 OF 1

Date 12-9-65

County WORCESTER

89-31

	ROAD	END		
SW ↑	0	~~21~~ 22	H	↑
	0	13	+1	18'F
	0	10	HT	~~15'~~
	0	04	H	~~10'0~~
(Tindley ~~LABOR CAMP~~		ROAD)		~~12'CW~~
CO.	0	00	127	SS

91-46

SHA 51.3 - 8 Revised
4.83

MARYLAND STATE HIGHWAY ADMINISTRATION

ROAD INVENTORY SHEET

Party Chief AL
Recorder JK
Assistant
Map No./Dir. J19/W
State Coordinates 1343-193

Road No. Co 691
Road Name Queens Circle
County Worcester
Date 1-31-92
Sheet No. 1 OF 1

SYSTEM: FED. AID. | FUNCT. CLASS. | HWY. SYS. | HPMS SAMPLE
TRAFFIC: PRK.G. REST. | COM/IND. ACCESS

TRAFFIC CODES
TRAFFIC CONTROLS: STOP SIGN=SS, TRAFFIC LIGHT=T.L., FLASHING RED BALL=F.R.

TRAFFIC CODES
PARKING RESTRICTIONS: A.M. PEAK, P.M. PEAK, A.M./P.M. PEAK, NO PARKING ANYTIME=N.P., COMM/IND. ACCESS=E

NON FED AID
Urban Local - Ocean City

LINE DIAGRAM

Queens Circle Co 691

Kings Court Co. 692 — Thoroughfare Farms Rd Co 371

0 55 PT
90°
0 50 PC
0 46 PT
180°
0 24 PC
0 19 PT
90°
0 09 PC

Kings Court Co. 692 — Thoroughfare Farms Rd Co. 371

0 00

Queens Circle Co 691

TRAFFIC: CONTROL | COM/IND. ACCESS | PRK.G. REST.

PAVEMENT DATA
22' I

SYSTEM				TRAFFIC		LINE DIAGRAM	TRAFFIC			PAVEMENT DATA
FED. AID.	FUNCT. CLASS.	HWY. SYS.	HPMS SAMPLE	PRK.G. REST.	COM/IND ACCESS		CONTROL	COM/IND ACCESS	PRK.G. REST.	

91-47

SHA 51.3 - 8 Revised
4.83

MARYLAND STATE HIGHWAY ADMINISTRATION

ROAD INVENTORY SHEET

Party Chief AL
Recorder JK
Assistant
Map No./Dir. J 19 / S
State Coordinates 1343-193

Road No. Co 692
Road Name Kings Court
County Worcester
Date 1-31-92
Sheet No. 1 OF 1

TRAFFIC CODES
TRAFFIC CONTROLS: STOP SIGN=SS, TRAFFIC LIGHT=T.L., FLASHING RED BALL=F.R.

TRAFFIC CODES
PARKING RESTRICTIONS: A.M. PEAK, P.M. PEAK, A.M./P.M. PEAK, NO PARKING ANYTIME=N.P., COMM/IND. ACCESS=E

SYSTEM				TRAFFIC		LINE DIAGRAM	TRAFFIC			PAVEMENT DATA
FED. AID.	FUNCT CLASS.	HWY. SYS.	HPMS SAMPLE	PRKG. REST.	COM/IND. ACCESS		CONTROL	COM/IND. ACCESS	PRKG. REST.	
						D e				
						Cul 008 Sac				

SYSTEM				TRAFFIC		LINE DIAGRAM	TRAFFIC			PAVEMENT DATA
FED. AID.	FUNCT. CLASS.	HWY. SYS.	HPMS SAMPLE	PRKG. REST.	COM/IND ACCESS		CONTROL	COM/IND ACCESS	PRKG. REST.	

* was part of OP 32

SHA 51.3 - 8 Revised
4.83

MARYLAND STATE HIGHWAY ADMINISTRATION

ROAD INVENTORY SHEET

Party Chief: F. Settan
Recorder: T. Landon
Assistant: Rewritten 3-20-90 KJP
Map No./Dir.: GH 24 / N
State Coordinates: 1256-85

Road No.: Co 693 ~~OR 413~~
Road Name: St. John's RD
County: Worcester
Date: 12-29-65
Sheet No.: 1 OF 1

Letter 12/28/93
89-43

SYSTEM: FED. AID.	FUNCT CLASS.	HWY. SYS.	HPMS SAMPLE	TRAFFIC: PRKG. REST.	COM/IND. ACCESS	LINE DIAGRAM	TRAFFIC: CONTROL	COM/IND. ACCESS	PRKG. REST.	PAVEMENT DATA
						GRANT RD ~~OR 38~~ ~~OR 413~~ OP 413				
						George Island Landing RD				
						MD 366 0.10				
	Rural Local									10' E 14' CW
						0.00 Road END				

TRAFFIC CODES
TRAFFIC CONTROLS: STOP SIGN=S.S.y, TRAFFIC LIGHT=T.L., FLASHING RED BALL=F.R.

TRAFFIC CODES
PARKING RESTRICTIONS: A.M. PEAK, P.M. PEAK, A.M./P.M. PEAK, NO PARKING ANYTIME=N.P., COMM/IND. ACCESS=E

SYSTEM				TRAFFIC		LINE DIAGRAM	TRAFFIC			PAVEMENT DATA
FED. AID.	FUNCT. CLASS.	HWY. SYS.	HPMS SAMPLE	PRKG. REST.	COM/IND ACCESS		CONTROL	COM/IND ACCESS	PRKG. REST.	

Form 6 HPS (Rev. 1961) 1258-148 92-10 1258-148 X

ROAD INVENTORY SHEET

Co 694

Party Chief F. SEJTAN T. LANDON
Recorder T. LANDON F. RHODES
Chainman VERIFIED 4/19/77

K-17 Rural

Road No. ~~Q.R.~~ 8
Name Sweetspire Lo
Sheet No. 1 OF 1
Date 11-4-65
County WORCESTER

ROAD	END		
	0 23		
NE ↑			
CHURCH CEM.	0 21		
	0 13	H	
			10'E
	0 05	H	14'CW
FOREST LANE			
CO.	0 00	ROAD	
		25	

91-7
OPEX

SHA 51.3 - 8 Revised
4.83

MARYLAND STATE HIGHWAY ADMINISTRATION

92-1
GS. A. HATTEN
1-12-93

ROAD INVENTORY SHEET CO 695

Party Chief BB
Recorder JK
Assistant
Map No./Dir. GH / W
State Coordinates 1320 -149

Road No. ~~O.P.~~ ~~427~~
Road Name ~~Island Point La.~~ WATERSIDE DR.
County Worcester
Date 2-6-92
Sheet No. 1 OF 2

TRAFFIC CODES
TRAFFIC CONTROLS: STOP SIGN=SS, TRAFFIC LIGHT=T.L., FLASHING RED BALL=F.R.

TRAFFIC CODES
PARKING RESTRICTIONS: A.M. PEAK, P.M. PEAK, A.M./P.M. PEAK, NO PARKING ANYTIME=N.P., COMM/IND. ACCESS=E

SYSTEM				TRAFFIC		LINE DIAGRAM	TRAFFIC			PAVEMENT DATA
FED. AID.	FUNCT CLASS.	HWY. SYS.	HPMS SAMPLE	PRK.G. REST.	COM/IND. ACCESS		CONTROL	COM/IND. ACCESS	PRK.G. REST.	
						1PT 0 56				
						130°				
						PC 0 42				
						1PT 0 30				
						90°				
						PC 0 22				
						(WOODSIDE DR. (Island Point La.)				
						1PT 0 08 ~~O.P.~~ CO ~~427~~ 690 @.00				
						35°				
						PC 0 01				26'F 2 UNL
						(South Point Co. 0 00 Rd) 147 (@.05 (L)	SS			

NON FED RURAL LOCAL

SYSTEM				TRAFFIC		LINE DIAGRAM	TRAFFIC				PAVEMENT DATA
FED. AID.	FUNCT. CLASS.	HWY. SYS.	HPMS SAMPLE	PRKG. REST.	COM/IND ACCESS		CONTROL	COM/IND ACCESS	PRKG. REST.		

NON F/A
RURAL LOCAL

(Island Point Ln)
O.P.
0.90
427

PT
0.84
100°
PC
0.71

0.63

WOODSIDE DR.
(NO NAME)
90° O.T. CO
0.61
6.29

26'F

26'F
2 UML

SHA 51.3 - 8 Revised
4.83

MARYLAND STATE HIGHWAY ADMINISTRATION

(92-2)
91-8 OP EX

ROAD INVENTORY SHEET CO 696

Party Chief GD
Recorder AH
Assistant
Map No./Dir. GH / N
State Coordinates 1320-149

Road No. ~~OP 408~~
Road Name WOODSIDE DR
County WORCESTER
Date 1-12-93
Sheet No. 1 OF 1

TRAFFIC CODES
TRAFFIC CONTROLS: STOP SIGN=SS, TRAFFIC LIGHT=T.L., FLASHING RED BALL=F.R.

TRAFFIC CODES
PARKING RESTRICTIONS: A.M. PEAK, P.M. PEAK, A.M./P.M. PEAK, NO PARKING ANYTIME=N.P., COMM/IND. ACCESS=E

SYSTEM				TRAFFIC		LINE DIAGRAM	TRAFFIC			PAVEMENT DATA
FED. AID.	FUNCT CLASS.	HWY. SYS.	HPMS SAMPLE	PRKG. REST.	COM/IND. ACCESS		CONTROL	COM/IND. ACCESS	PRKG. REST.	
						DE				
						CUL O 38 SAC				
						PT 100° O 33				
						100° (WATERSIDE DR) CO OP ~~429~~ 695 O 29 @.61				
						PT O 25				
						O 21 PT				
						100°				
						O 08 PC				
										26'F
										24ML
						WATERSIDE DR CO OP O 00 ~~429~~ 695 @.08	95			

NON FIA RURAL LOCAL

SYSTEM				TRAFFIC		LINE DIAGRAM	TRAFFIC			PAVEMENT DATA
FED. AID.	FUNCT. CLASS.	HWY. SYS.	HPMS SAMPLE	PRKG. REST.	COM/IND ACCESS		CONTROL	COM/IND ACCESS	PRKG. REST.	

SHA 51.3 - 8 Revised
4.83

(92-3)

MARYLAND STATE HIGHWAY ADMINISTRATION

ROAD INVENTORY SHEET

96-9
GD/KP
1-15-95

Party Chief	GD	Road No.	CO 697
Recorder	A. HATTEN	Road Name	(BROKEN SOUND BLVD)
Assistant		County	WORCESTER
Map No./Dir.	J-19 / E	Date	1-19-93
State Coordinates	1340-194	Sheet No.	1 OF 1

TRAFFIC CODES
TRAFFIC CONTROLS: STOP SIGN=SS, TRAFFIC LIGHT=T.L., FLASHING RED BALL=F.R.

TRAFFIC CODES
PARKING RESTRICTIONS: A.M. PEAK, P.M. PEAK, A.M./P.M. PEAK, NO PARKING ANYTIME=N.P., COMM/IND. ACCESS=E

SYSTEM: FED. AID.	SYSTEM: FUNCT CLASS.	SYSTEM: HWY. SYS.	SYSTEM: HPMS SAMPLE	TRAFFIC: PRKG. REST.	TRAFFIC: COM/IND. ACCESS	LINE DIAGRAM	TRAFFIC: CONTROL	TRAFFIC: COM/IND. ACCESS	TRAFFIC: PRKG. REST.	PAVEMENT DATA
NON F/A	URBAN LOCAL					NOW COMBINED WITH CO 698 (PROPOSED)				
						ROAD ABOVE END				
						0.14 PC				
						0.08				
						WHISPER TRACE DR (PROPOSED) CO 699 0.03				
						0.02				~~58' I~~ ~~2 UML J C-C~~ 2-25' I 8' GRS MED 4 J-CRBS 2 UML
						KEYSER POINT RD CO 0.00 195 @ .85 (R)	SS			

SYSTEM				TRAFFIC		LINE DIAGRAM	TRAFFIC			PAVEMENT DATA
FED. AID.	FUNCT. CLASS.	HWY. SYS.	HPMS SAMPLE	PRK.G. REST.	COM/IND ACCESS		CONTROL	COM/IND ACCESS	PRK.G. REST.	

SHA 51.3 - 8 Revised
4.83

MARYLAND STATE HIGHWAY ADMINISTRATION

(92-4) 96-9 GD/KS 1-16-97

ROAD INVENTORY SHEET

Party Chief: GD
Recorder: A. HATTEN
Assistant:
Map No./Dir.: J-19 / S
State Coordinates: 1340 - 194

Road No.: Co 698
Road Name: (BROKEN SOUND BLVD)
County: WORCESTER
Date: 1-19-91
Sheet No.: 1 OF 1

TRAFFIC CODES: TRAFFIC CONTROLS: STOP SIGN=SS, TRAFFIC LIGHT=T.L., FLASHING RED BALL=F.R.

TRAFFIC CODES: PARKING RESTRICTIONS: A.M. PEAK, P.M. PEAK, A.M./P.M. PEAK, NO PARKING ANYTIME=N.P., COMM/IND. ACCESS=E

SYSTEM: FED. AID.	SYSTEM: FUNCT. CLASS.	SYSTEM: HWY. SYS.	SYSTEM: HPMS SAMPLE	TRAFFIC: PRKG. REST.	TRAFFIC: COM/IND. ACCESS	LINE DIAGRAM	TRAFFIC: CONTROL	TRAFFIC: COM/IND. ACCESS	TRAFFIC: PRKG. REST.	PAVEMENT DATA
NON FIA	URBAN LOCAL									
						X-OVER				
						PRC (PROPOSED) 0 24 PRC				
						(PROPOSED) BENT CREEK RD				
						CO 0 17 60 701				
						PRC 30° 0 15 4				
						X-OVER				
					E	SWIM. POOL 0 13				
						X-OVER				
					E	SWIM. POOL 0 08				
						WHISPER TRACE DR				
						CO 0 04 699				
										2-25' I
										8' GRS MED
										4 JCRBS
						CENTER DR				2 UML
						CO 0 00 0 00 330	SS			

SYSTEM				TRAFFIC		LINE DIAGRAM	TRAFFIC			PAVEMENT DATA
FED. AID.	FUNCT. CLASS.	HWY. SYS.	HPMS SAMPLE	PRKG. REST.	COM/IND ACCESS		CONTROL	COM/IND ACCESS	PRKG. REST.	
						KEYSER POINT Rd				
						CO 038 195				
						@.85 (R)				
										2-25' T
						(PROPOSE) X-OVER WHISPER TRACE DR				8 CRS MED
						035 CO 699				4 T CRBS
						@.00				22 ML
						032 PT				
						(PROPOSE) X-OVER				
						030				
						30°				

SHA 51.3 - 8 Revised
4.83

MARYLAND STATE HIGHWAY ADMINISTRATION

ROAD INVENTORY SHEET

(92-5)

99-10
3-8-00
GDKF

Party Chief GD
Recorder AH
Assistant
Map No./Dir. J-19 / N
State Coordinates 1390 - 194

Road No. CO 699
Road Name (WHISPER TRACE DR)
County WORCESTER
Date 1-19-93
Sheet No. 1 OF 1

TRAFFIC CODES
TRAFFIC CONTROLS: STOP SIGN=SS, TRAFFIC LIGHT=T.L., FLASHING RED BALL=F.R.

TRAFFIC CODES
PARKING RESTRICTIONS: A.M. PEAK, P.M. PEAK, A.M./P.M. PEAK, NO PARKING ANYTIME=N.P., COMM/IND. ACCESS=E

SYSTEM				TRAFFIC		LINE DIAGRAM	TRAFFIC			PAVEMENT DATA
FED. AID.	FUNCT CLASS.	HWY. SYS.	HPMS SAMPLE	PKG. REST.	COM/IND. ACCESS		CONTROL	COM/IND. ACCESS	PKG. REST.	
						PROPOSED				26'I
						120°				JC-C
										2UML
						PC ~~ROAD~~ 0 41 ~~END~~			X	
						LONGVIEW CT				
						0 36 CO 700				
						BROKEN SOUND BLVD				
						CO 0 30 698	SS			
						C.04				
						PT 0 14				
						90°				
						BREAKWATER CT				
						CO 703 0 11				
						PC 0 08				
						BENT CREEK RD				
						0 05 CO 701				
										39'I
										JC-C
						(BROKEN SOUND ~~BLVD~~ ~~PROPOSED~~ BLVD)				2UML
						CO 0 00 698			V	
						~~CO 697~~ C.35				
						PROPOSED				

NOW FIA URBAN LOCAL

SYSTEM				TRAFFIC		LINE DIAGRAM	TRAFFIC			PAVEMENT DATA
FED. AID.	FUNCT. CLASS.	HWY. SYS.	HPMS SAMPLE	PRK.G. REST.	COM/IND ACCESS		CONTROL	COM/IND ACCESS	PRK.G. REST.	



SHA 51.3 - 8 Revised
4.83

MARYLAND STATE HIGHWAY ADMINISTRATION

ROAD INVENTORY SHEET

(92-6)

Party Chief	GD	Road No.	CO 700
Recorder	A.H.	Road Name	LONGVIEW CT
Assistant		County	WORCESTER
Map No./Dir.	J-19 / 5	Date	1-19-93
State Coordinates	1340 1940	Sheet No.	1 OF 1

TRAFFIC CODES
TRAFFIC CONTROLS: STOP SIGN=S.S., TRAFFIC LIGHT=T.L., FLASHING RED BALL=F.R.

TRAFFIC CODES
PARKING RESTRICTIONS: A.M. PEAK, P.M. PEAK, A.M./P.M. PEAK, NO PARKING ANYTIME=N.P., COMM/IND. ACCESS=E

SYSTEM: FED. AID.	SYSTEM: FUNCT. CLASS.	SYSTEM: HWY. SYS.	SYSTEM: HPMS SAMPLE	TRAFFIC: PRKG. REST.	TRAFFIC: COM/IND. ACCESS	LINE DIAGRAM	TRAFFIC: CONTROL	TRAFFIC: COM/IND. ACCESS	TRAFFIC: PRKG. REST.	PAVEMENT DATA
						D E				
						CUL 0 03 SAC				
NON F/A	URBAN LOCAL									39' I
										J C-C
										2 UML
						WHISPER TRACE DR				
						CO 0 00 699	SS			

SYSTEM				TRAFFIC		LINE DIAGRAM	TRAFFIC			PAVEMENT DATA
FED. AID.	FUNCT. CLASS.	HWY. SYS.	HPMS SAMPLE	PRKG. REST.	COM/IND ACCESS		CONTROL	COM/IND ACCESS	PRKG. REST.	

SHA 51.3 - 8 Revised
4.83

MARYLAND STATE HIGHWAY ADMINISTRATION

(92 - 7)

96-10
GD/KS
1-15-97

ROAD INVENTORY SHEET

Party Chief	GD	Road No.	CO 701
Recorder	A. HATTEN	Road Name	BENT CREEK RD
Assistant		County	WORCESTER
Map No./Dir.	J-19 / E	Date	1-19-83
State Coordinates	1340 194	Sheet No.	1 OF 1

TRAFFIC CODES
TRAFFIC CONTROLS: STOP SIGN=SS, TRAFFIC LIGHT=T.L., FLASHING RED BALL=F.R.

TRAFFIC CODES
PARKING RESTRICTIONS: A.M. PEAK, P.M. PEAK, A.M./P.M. PEAK, NO PARKING ANYTIME=N.P., COMM/IND. ACCESS=E

SYSTEM: FED. AID.	SYSTEM: FUNCT. CLASS.	SYSTEM: HWY. SYS.	SYSTEM: HPMS SAMPLE	TRAFFIC: PRKG. REST.	TRAFFIC: COM/IND. ACCESS	LINE DIAGRAM	TRAFFIC: CONTROL	TRAFFIC: COM/IND. ACCESS	TRAFFIC: PRKG. REST.	PAVEMENT DATA
NON FIA	URBAN LOCAL					Willow Dale CT				
						CO 744 Road ~~END~~				
						0 33				
						0 30 PT				
						(Shadow Pond CT)				24' I
						0 26 CO 722				J C-C
						100° PC				2 UML
						0 23				
						BROKEN SOUND ~~BLVD~~ ~~PROPOSED~~ BLVD				
						CO ~~698~~ 0 20 698	SS			
						@ .17				
						PT 0 17				
						TURTLE COURT				
						CO 702 0 11				
						35°				
						PC 0 02 PC				
										39' I
										J C-C
						WHISPER TRACE DR				2 UML
						CO 0 00 699				

SYSTEM				TRAFFIC		LINE DIAGRAM	TRAFFIC			PAVEMENT DATA
FED. AID.	FUNCT. CLASS.	HWY. SYS.	HPMS SAMPLE	PRKG. REST.	COM/IND ACCESS		CONTROL	COM/IND ACCESS	PRKG. REST.	



24'I
JC-C
2UML

SHA 51.3 - 8 Revised
4.83

MARYLAND STATE HIGHWAY ADMINISTRATION

(92-8)

ROAD INVENTORY SHEET

Party Chief: G.D.
Recorder: A.H.
Assistant:
Map No./Dir.: J-19 / N
State Coordinates: 1390 94

Road No.: CO 702
Road Name: TURTLE COURT
County: WORCESTER
Date: 1-19-93
Sheet No.: 1 OF 1

TRAFFIC CODES
TRAFFIC CONTROLS: STOP SIGN=S.S., TRAFFIC LIGHT=T.L., FLASHING RED BALL=F.R.

TRAFFIC CODES
PARKING RESTRICTIONS: A.M. PEAK, P.M. PEAK, A.M./P.M. PEAK, NO PARKING ANYTIME=N.P., COMM/IND. ACCESS=E

SYSTEM: FED. AID.	SYSTEM: FUNCT CLASS.	SYSTEM: HWY. SYS.	SYSTEM: HPMS SAMPLE	TRAFFIC: PRKG. REST.	TRAFFIC: COM/IND. ACCESS	LINE DIAGRAM	TRAFFIC: CONTROL	TRAFFIC: COM/IND. ACCESS	TRAFFIC: PRKG. REST.	PAVEMENT DATA
NON F/A	URBAN LOCAL					D E CUL 0 03 SAC				39' I J C-C 2 VML
						SINGLE BEN BENT CREEK CO 0 00 RD 702				

SYSTEM				TRAFFIC		LINE DIAGRAM	TRAFFIC			PAVEMENT DATA
FED. AID.	FUNCT. CLASS.	HWY. SYS.	HPMS SAMPLE	PRK'G. REST.	COM/IND ACCESS		CONTROL	COM/IND ACCESS	PRK'G. REST.	

SHA 51.3 - 8 Revised
4.83

MARYLAND STATE HIGHWAY ADMINISTRATION

ROAD INVENTORY SHEET

Party Chief GD
Recorder AH
Assistant
Map No./Dir. J-19/N/W
State Coordinates 1314-194

Road No. CO 703
Road Name BREAKWATER CT
County WORCESTER
Date 1-19-93
Sheet No. 1 OF 1

92-9

TRAFFIC CODES
TRAFFIC CONTROLS: STOP SIGN=SS, TRAFFIC LIGHT=T.L., FLASHING RED BALL=F.R.

TRAFFIC CODES
PARKING RESTRICTIONS: A.M. PEAK, P.M. PEAK, A.M./P.M. PEAK, NO PARKING ANYTIME=N.P., COMM/IND. ACCESS=E

SYSTEM				TRAFFIC		LINE DIAGRAM	TRAFFIC			PAVEMENT DATA
FED. AID.	FUNCT. CLASS.	HWY. SYS.	HPMS SAMPLE	PRKG. REST.	COM/IND. ACCESS		CONTROL	COM/IND. ACCESS	PRKG. REST.	
NON FIA	URBAN LOCAL					D E CUL 0 04 SAC				39' I J C-C 2 UML
						WHISPER TRACE CO 0 00 OR 699				

SYSTEM				TRAFFIC		LINE DIAGRAM	TRAFFIC				PAVEMENT DATA
FED. AID.	FUNCT. CLASS.	HWY. SYS.	HPMS SAMPLE	PRK.G. REST.	COM/IND ACCESS		CONTROL	COM/IND ACCESS	PRK.G. REST.		

SHA 51.3 - 8 Revised
4.83

91-1
OP EY
93-7 Co.
2-3-94
BB/TM

MARYLAND STATE HIGHWAY ADMINISTRATION

ROAD INVENTORY SHEET (Cedar Creek RD)

Party Chief	BB	Road No.	~~O.R.~~ ~~421~~ Co 704
Recorder	JK	Road Name	~~(No Name)~~
Assistant		County	Worcester
Map No./Dir.	J 18 / S	Date	2-5-92
State Coordinates	1315 - 214	Sheet No.	1 OF 1

TRAFFIC CODES
TRAFFIC CONTROLS: STOP SIGN=S.S., TRAFFIC LIGHT=T.L., FLASHING RED BALL=F.R.

TRAFFIC CODES
PARKING RESTRICTIONS: A.M. PEAK, P.M. PEAK, A.M./P.M. PEAK, NO PARKING ANYTIME=N.P., COMM/IND. ACCESS=E

SYSTEM: FED. AID.	SYSTEM: FUNCT CLASS.	SYSTEM: HWY. SYS.	SYSTEM: HPMS SAMPLE	TRAFFIC: PRKG. REST.	TRAFFIC: COM/IND. ACCESS	LINE DIAGRAM	TRAFFIC: CONTROL	TRAFFIC: COM/IND. ACCESS	TRAFFIC: PRKG. REST.	PAVEMENT DATA
						De				
						Cul 0 24 Sac				
						(Egret CT)				
						30° ~~O.R.~~ CO ~~421~~ 705 0 19				
						0 11 PT				
						90°				
						0 04 PC				
										24' ~~F~~ H
						(Shingle Landing Rd)				
						Co 0 00 215				

NON FIA
RURAL LOCAL

SYSTEM				TRAFFIC		LINE DIAGRAM	TRAFFIC			PAVEMENT DATA
FED. AID.	FUNCT. CLASS.	HWY. SYS.	HPMS SAMPLE	PRK'G. REST.	COM/IND ACCESS		CONTROL	COM/IND ACCESS	PRK'G. REST.	

91-2
OPEX
93-8 CO.
2-3-94
BB/TM

SHA 51.3 - 8 Revised
4.83

MARYLAND STATE HIGHWAY ADMINISTRATION

ROAD INVENTORY SHEET (Egret CT)

Party Chief BB
Recorder JK
Assistant
Map No./Dir. J18 / N
State Coordinates 1315-214

Road No. ~~O.P 422~~ Co 705
Road Name ~~(No name)~~
County Worcester
Date 2-5-92
Sheet No. 1 OF 1

TRAFFIC CODES
TRAFFIC CONTROLS: STOP SIGN=S.S., TRAFFIC LIGHT=T.L., FLASHING RED BALL=F.R.

TRAFFIC CODES
PARKING RESTRICTIONS: A.M. PEAK, P.M. PEAK, A.M./P.M. PEAK, NO PARKING ANYTIME=N.P., COMM/IND. ACCESS=E

SYSTEM				TRAFFIC		LINE DIAGRAM	TRAFFIC			PAVEMENT DATA
FED. AID.	FUNCT CLASS.	HWY. SYS.	HPMS SAMPLE	PRKG. REST.	COM/IND. ACCESS		CONTROL	COM/IND. ACCESS	PRKG. REST.	
						De				
						Cul 007 Sac				
NON FIA	RURAL LOCAL									24' ~~F~~ H
						(Cedar Creek Rd) ~~O.P.~~ Co 000 704				

SYSTEM				TRAFFIC		LINE DIAGRAM	TRAFFIC			PAVEMENT DATA
FED. AID.	FUNCT. CLASS.	HWY. SYS.	HPMS SAMPLE	PRK.G. REST.	COM/IND ACCESS		CONTROL	COM/IND ACCESS	PRK.G. REST.	

SHA 51.3 - 8 Revised
4.83

Worcester County only gets mileage credit between m.p. 0.31 To 0.79 - KJP

MARYLAND STATE HIGHWAY ADMINISTRATION

93-5

ROAD INVENTORY SHEET

Party Chief	BB	Road No.	CO 706
Recorder	TM	Road Name	(Mill Pond DR)
Assistant		County	WORCESTER
Map No./Dir.	J-18 / S	Date	2-23-94
State Coordinates	1312-230	Sheet No.	1 OF 2

TRAFFIC CODES
TRAFFIC CONTROLS: STOP SIGN=S.S., TRAFFIC LIGHT=T.L., FLASHING RED BALL=F.R.

TRAFFIC CODES
PARKING RESTRICTIONS: A.M. PEAK, P.M. PEAK, A.M./P.M. PEAK, NO PARKING ANYTIME=N.P., COMM/IND. ACCESS=E

SYSTEM: FED. AID.	SYSTEM: FUNCT. CLASS.	SYSTEM: HWY. SYS.	SYSTEM: HPMS SAMPLE	TRAFFIC: PRKG. REST.	TRAFFIC: COM/IND. ACCESS	LINE DIAGRAM	TRAFFIC: CONTROL	TRAFFIC: COM/IND. ACCESS	TRAFFIC: PRKG. REST.	PAVEMENT DATA
	RURAL LOCAL					150°				
						0 60 PC				
						0 36 PT				
						MD ST/L				
						DEL 0 31 SIGN: Mason-Dixon Line Phase II				
						90°				
						Cedar Court				
						0 26 Del. Co. Rd				
						0 21 PC				
						MD 568				
						Mill Pond DR.				
						DEL Co. RD. 0 07				30'I
										J c-c
										20ml
						DEL. 0 00 54				
						0.32				

LINE DIAGRAM

SYSTEM: FED. AID. | FUNCT. CLASS. | HWY. SYS. | HPMS SAMPLE
TRAFFIC: PRK.G. REST. | COM/IND ACCESS
TRAFFIC: CONTROL | COM/IND ACCESS | PRK.G. REST.
PAVEMENT DATA

RURAL LOCAL

Mill Pond DR
DEL 1 19 CO. RD.

1 14 PT
90°

BRANCH Court
1 06 DEL. CO. Rd

1 04 PC

PT PINE Court
1 00 DEL. CO. Rd
60°

PC 0 91

DEL ST / L
MD 0 79 STIL

0 77 PT
150°

30' I
JC-C
2 uml

(*Was Part Co 440 -.39-.55)

SHA 51.3 - 8 Revised
4.83

MARYLAND STATE HIGHWAY ADMINISTRATION

94 CO. EX. #3

ROAD INVENTORY SHEET

Party Chief AL
Recorder TM
Assistant
Map No./Dir. J-19 / N
State Coordinates 1338-183

Road No. CO 707
Road Name ANCHOR WAY DR.
County WORCESTER
Date 3-30-94
Sheet No. 1 OF 1

TRAFFIC CODES
TRAFFIC CONTROLS: STOP SIGN=SS, TRAFFIC LIGHT=T.L., FLASHING RED BALL=F.R.

TRAFFIC CODES
PARKING RESTRICTIONS: A.M. PEAK, P.M. PEAK, A.M./P.M. PEAK, NO PARKING ANYTIME=N.P., COMM/IND. ACCESS=E

SYSTEM				TRAFFIC		LINE DIAGRAM	TRAFFIC			PAVEMENT DATA
FED. AID.	FUNCT CLASS.	HWY. SYS.	HPMS SAMPLE	PRK.G. REST.	COM/IND. ACCESS		CONTROL	COM/IND. ACCESS	PRK.G. REST.	
						Now CO 440 per Mu Imp. 94-11 1-10-95 GD/TM				
						DEEP CHANNEL DR				
						CO 016 443	SS			
						000 300				
						Midship DR				
						CO 657 004				40'I JC-C
						(ANCHOR WAY)				
						CO 440 000				

RURAL LOCAL

SYSTEM				TRAFFIC		LINE DIAGRAM	TRAFFIC			PAVEMENT DATA
FED. AID.	FUNCT. CLASS.	HWY. SYS.	HPMS SAMPLE	PRK'G. REST.	COM/IND ACCESS		CONTROL	COM/IND ACCESS	PRK'G. REST.	

SHA 51.3 - 8 Revised
4.83

MARYLAND STATE HIGHWAY ADMINISTRATION

Co 94-6

ROAD INVENTORY SHEET

Party Chief G. D.
Recorder T. M.
Assistant
Map No./Dir. K-18 / S
State Coordinates 1325-180

Road No. CO 708
Road Name Hunting Hound Rd
County Worcester
Date 1-10-95
Sheet No. 1 OF 1

TRAFFIC CODES
TRAFFIC CONTROLS: STOP SIGN=SS, TRAFFIC LIGHT=T.L., FLASHING RED BALL=F.R.

TRAFFIC CODES
PARKING RESTRICTIONS: A.M. PEAK, P.M. PEAK, A.M./P.M. PEAK, NO PARKING ANYTIME=N.P., COMM/IND. ACCESS=E

SYSTEM				TRAFFIC		LINE DIAGRAM	TRAFFIC			PAVEMENT DATA
FED. AID.	FUNCT CLASS.	HWY. SYS.	HPMS SAMPLE	PRKG. REST.	COM/IND. ACCESS		CONTROL	COM/IND. ACCESS	PRKG. REST.	
						Trappe Creek Rd				
						CO 0 39 709				
						↑30° 0 30				
						0 04 30°↑				22'I
										2 uml
						(Assateague Rd)				
						MD 0 00 376	SS			

SYSTEM				TRAFFIC		LINE DIAGRAM	TRAFFIC			PAVEMENT DATA
FED. AID.	FUNCT. CLASS.	HWY. SYS.	HPMS SAMPLE	PRK.G. REST.	COM/IND ACCESS		CONTROL	COM/IND ACCESS	PRK.G. REST.	

SHA 51.3 - 8 Revised
4.83

MARYLAND STATE HIGHWAY ADMINISTRATION

Co 94-7

ROAD INVENTORY SHEET

Party Chief G. D.
Recorder T. M.
Assistant
Map No./Dir. K-18 / SE
State Coordinates 1325 · 180

Road No. Co 709
Road Name Trappe Creek Rd
County Worcester
Date 1-10-95
Sheet No. 1 OF 1

TRAFFIC CODES
TRAFFIC CONTROLS: STOP SIGN=SS, TRAFFIC LIGHT=T.L., FLASHING RED BALL=F.R.

TRAFFIC CODES
PARKING RESTRICTIONS: A.M. PEAK, P.M. PEAK, A.M./P.M. PEAK, NO PARKING ANYTIME=N.P., COMM/IND. ACCESS=E

SYSTEM				TRAFFIC		LINE DIAGRAM	TRAFFIC			PAVEMENT DATA
FED. AID.	FUNCT CLASS.	HWY. SYS.	HPMS SAMPLE	PRKG. REST.	COM/IND. ACCESS		CONTROL	COM/IND. ACCESS	PRKG. REST.	
						D E Cul 012 SAC				
						Hunting Hound Rd Co 708 004	SS			22'I 2 uml
						Cul 000 SAC D E				

SYSTEM				TRAFFIC		LINE DIAGRAM	TRAFFIC			PAVEMENT DATA
FED. AID.	FUNCT. CLASS.	HWY. SYS.	HPMS SAMPLE	PRKG. REST.	COM/IND ACCESS		CONTROL	COM/IND ACCESS	PRKG. REST.	

95-2

SHA 51.3 - 8 Revised 4.83

MARYLAND STATE HIGHWAY ADMINISTRATION

ROAD INVENTORY SHEET

Party Chief: BB
Recorder: AH
Assistant:
Map No./Dir.: K-17 / N
State Coordinates: 1240-145

Road No.: Co 710
Road Name: VILLAGE TRAIL
County: WORCESTER
Date: 1/4/95
Sheet No.: 1 OF 2

TRAFFIC CODES
TRAFFIC CONTROLS: STOP SIGN-SS, TRAFFIC LIGHT=T.L., FLASHING RED BALL=F.R.

TRAFFIC CODES
PARKING RESTRICTIONS: A.M. PEAK, P.M. PEAK, A.M./P.M. PEAK, NO PARKING ANYTIME=N.P., COMM/IND. ACCESS=E

SYSTEM				TRAFFIC		LINE DIAGRAM	TRAFFIC			PAVEMENT DATA
	FUNCT CLASS	HWY. SYS	HPMS SAMPLE	PKG. REST.	COM/IND ACCESS		CONTROL	COM/IND ACCESS	PKG. REST.	
						CROOKED OAK DR				
						CO 711 038				
						(PITCH PINE RD)				
						023 CO 712				
										24'I
						(30° 015				2UML
						006			X	
										56'I
										ON TAPER
										TO 24I
										2UML
						003			X	
										2-24'I
										10'GRS MED
										Jcc IN bet
										2UML
						(SNOW HILL RD)				
K	Rural	local				MD 000 12	SS		✓	

COUNTY WORCESTER ROAD NO. _____ PAGE 2 OF 2

SYSTEM				TRAFFIC		LINE DIAGRAM	TRAFFIC			PAVEMENT DATA
FUNCT CLASS	HWY SYS	HPMS SAMPLE		PKG. RESI.	COM/IND ACCESS		CONTROL	COM/IND ACCESS	PKG. RESI.	
Rural Local						DE CUL 085 SAC PT 084 45° PC 081 054 PT 100° 043 PC				24'I ZUML

95-3

SHA 51.3 - 8 Revised 4.83

MARYLAND STATE HIGHWAY ADMINISTRATION

ROAD INVENTORY SHEET

Party Chief: BB
Recorder: AH
Assistant:
Map No./Dir.: K-17 / W
State Coordinates: 1040-145

Road No.: Co 711
Road Name: CROOKED OAK DR
County: WORCESTER
Date: 1/4/95
Sheet No.: 1 OF 1

TRAFFIC CODES
TRAFFIC CONTROLS: STOP SIGN-SS, TRAFFIC LIGHT=T.L., FLASHING RED BALL=F.R.

TRAFFIC CODES
PARKING RESTRICTIONS: A.M. PEAK, P.M. PEAK, A.M./P.M. PEAK, NO PARKING ANYTIME=N.P., COMM/IND. ACCESS=E

SYSTEM				TRAFFIC		LINE DIAGRAM	TRAFFIC			PAVEMENT DATA
	FUNCT CLASS	HWY. SYS.	HPMS SAMPLE	PEAK REST.	COMM/IND ACCESS		CONTROL	COMM/IND ACCESS	PEAK REST.	
						DE				
						CUL 012 SAC				
	Rural	Local								20'I
										2UML
						VILLAGE TRAIL				
						CO 000 710	SS			

COUNTY _____ ROAD NO. _____ PAGE ___ OF ___

SYSTEM				TRAFFIC		LINE DIAGRAM	TRAFFIC				PAVEMENT DATA
	FUNCT. CLASS	HWY SYS	HPMS SAMPLE	PKG. REST.	COM/IND ACCESS		CONTROL	COM/IND ACCESS	PKG. REST.		

95-4

SHA 51.3 - 8 Revised 4.83

MARYLAND STATE HIGHWAY ADMINISTRATION

ROAD INVENTORY SHEET

Party Chief: BB
Recorder: AH
Assistant:
Map No./Dir.: K-17 / S
State Coordinates: 1240-145

Road No.: Co 712
Road Name: PITCH PINE RD
County: WORCESTER
Date: 1/4/95
Sheet No.: 1 OF 1

TRAFFIC CODES
TRAFFIC CONTROLS: STOP SIGN-SS, TRAFFIC LIGHT=T.L., FLASHING RED BALL=F.R.

TRAFFIC CODES
PARKING RESTRICTIONS: A.M. PEAK, P.M. PEAK, A.M./P.M. PEAK, NO PARKING ANYTIME=N.P., COMM/IND. ACCESS=E

SYSTEM				TRAFFIC		LINE DIAGRAM	TRAFFIC			PAVEMENT DATA
	FUNCT CLASS	HWY. SYS	HPMS SAMPLE	PREG. REST.	COM/IND ACCESS		CONTROL	COM/IND ACCESS	PREG. REST.	
						D E				
						CUL 008 SAC				
	7									
	Rural Local									22'I
										2UML
	K					VILLAGE TRAIL				
						CO 000 710	SS			

COUNTY _____ ROAD NO. _____ PAGE ___ OF ___

SYSTEM				TRAFFIC		LINE DIAGRAM	TRAFFIC				PAVEMENT DATA
FUNCT. CLASS	HWY SYS	HPMS SAMPLE		PREG.	COM/IND ACCESS		CONTROL	COM/IND ACCESS	PREG.		

SHA 51.3 - 8 Revised 4.83

95-9

MARYLAND STATE HIGHWAY ADMINISTRATION

ROAD INVENTORY SHEET

Party Chief: BB
Recorder: AH
Assistant:
Map No./Dir.: J-19/ E
State Coordinates: 1355 230

Road No.: CO 713
Road Name: ASSAWOMAN CT
County: WORCESTER
Date: 1/4/95
Sheet No.: 1 OF 1

TRAFFIC CODES
TRAFFIC CONTROLS: STOP SIGN-SS, TRAFFIC LIGHT=T.L., FLASHING RED BALL=F.R.

TRAFFIC CODES
PARKING RESTRICTIONS: A.M. PEAK, P.M. PEAK, A.M./P.M. PEAK, NO PARKING ANYTIME=N.P., COMM/IND. ACCESS=E

SYSTEM: FUNCT CLASS	SYSTEM: HWY. SYS.	SYSTEM: HPMS SAMPLE	TRAFFIC: PRKG. REST.	TRAFFIC: COM/IND ACCESS	LINE DIAGRAM	TRAFFIC: CONTROL	TRAFFIC: COM/IND ACCESS	TRAFFIC: PRKG. REST.	PAVEMENT DATA
					DE				
					CUL 002 SAC				
Local									80'I
									JCC
									2UML
Rural									
					MADISON AVE				
					CO 000 AVE 228				

COUNTY _____ ROAD NO. _____ PAGE ___ OF ___

SYSTEM				TRAFFIC		LINE DIAGRAM	TRAFFIC				PAVEMENT DATA
FUNCT. CLASS	HWY SYS	HPMS SAMPLE		PROG. REST.	COM/IND ACCESS		CONTROL	COM/IND ACCESS	PROG. REST.		

95-7

SHA 51.3 - 8 Revised 4.83

MARYLAND STATE HIGHWAY ADMINISTRATION

ROAD INVENTORY SHEET

Party Chief: BB
Recorder: AH
Assistant:
Map No./Dir.: J-19 / N
State Coordinates: 1355 - 530

Road No.: Co 714
Road Name: YELLOW BANKS CT
County: WORCESTER
Date: 1/4/95
Sheet No.: 1 OF 1

TRAFFIC CODES
TRAFFIC CONTROLS: STOP SIGN-SS, TRAFFIC LIGHT=T.L., FLASHING RED BALL=F.R.

TRAFFIC CODES
PARKING RESTRICTIONS: A.M. PEAK, P.M. PEAK, A.M./P.M. PEAK, NO PARKING ANYTIME=N.P., COMM/IND. ACCESS=E

SYSTEM				TRAFFIC		LINE DIAGRAM	TRAFFIC			PAVEMENT DATA
	FUNCT CLASS	HWY. SYS	HPMS SAMPLE	PKG. REST.	COM/IND ACCESS		CONTROL	COM/IND ACCESS	PKG. REST.	
						D E				
						CUL 0 04 SAC				
										39'I
										↓ cc
										2UML
K	Rural	Local				MADISON AVE				
						CO 0 00 228	55			

COUNTY _____ ROAD NO. _____ PAGE ___ OF ____

SYSTEM				TRAFFIC		LINE DIAGRAM	TRAFFIC				PAVEMENT DATA
FUNCT. CLASS	HWY SYS	HPMS SAMPLE		PKG. REST.	COM/IND ACCESS		CONTROL	COM/IND ACCESS	PKG. REST.		

95-8

SHA 51.3 - 8 Revised
4.83

MARYLAND STATE HIGHWAY ADMINISTRATION

ROAD INVENTORY SHEET

Party Chief BB
Recorder AH
Assistant
Map No./Dir. J-19/ N
State Coordinates 1355-230

Road No. Co 715
Road Name NANTUCKET CT
County WORCESTER
Date 1/4/95
Sheet No. 1 OF 1

TRAFFIC CODES
TRAFFIC CONTROLS: STOP SIGN-SS, TRAFFIC LIGHT=T.L., FLASHING RED BALL=F.R.

TRAFFIC CODES
PARKING RESTRICTIONS: A.M. PEAK, P.M. PEAK, A.M./P.M. PEAK, NO PARKING ANYTIME=N.P., COMM/IND. ACCESS=E

SYSTEM				TRAFFIC		LINE DIAGRAM	TRAFFIC			PAVEMENT DATA
	FUNCT CLASS	HWY. SYS	HPMS SAMPLE	PEAK REST.	COM/IND ACCESS		CONTROL	COM/IND ACCESS	PEAK REST.	
						D E				
	Rural Local					CUL 002 SAC				80'I
										JCC
						(MADISON AVE)				DUML
						CO 000 228				

COUNTY _____ ROAD NO. _____ PAGE ___ OF ___

SYSTEM				TRAFFIC		LINE DIAGRAM	TRAFFIC				PAVEMENT DATA
FUNCT CLASS	HWY SYS	HPMS SAMPLE		PREG. REST.	COM/IND ACCESS		COMM/IND	ACCESS	PREG. REST.		

95-10

SHA 51.3 - 8 Revised 4.83

MARYLAND STATE HIGHWAY ADMINISTRATION

ROAD INVENTORY SHEET

Party Chief: BB
Recorder: AH
Assistant:
Map No./Dir.: J-19 / W
State Coordinates: 1340 - 193

Road No.: Co 716
Road Name: NATURE PARK DR
County: WORCESTER
Date: 1/4/95
Sheet No.: 1 OF

TRAFFIC CODES
TRAFFIC CONTROLS: STOP SIGN-SS, TRAFFIC LIGHT=T.L., FLASHING RED BALL=F.R.

TRAFFIC CODES
PARKING RESTRICTIONS: A.M. PEAK, P.M. PEAK, A.M./P.M. PEAK, NO PARKING ANYTIME=N.P., COMM/IND. ACCESS=E

SYSTEM				TRAFFIC		LINE DIAGRAM	TRAFFIC			PAVEMENT DATA
	FUNCT CLASS	HWY. SYS	HPMS SAMPLE	PREG. REST.	COM/IND ACCESS		CONTROL	COM/IND ACCESS	PREG. REST.	
						PROPOSED				
						ROAD END				
						0 23				
						PONDEROSA CT				
						0 22 Co 718				
						30° 0 19				
						PEBBLE CT				
						0 12 Co 717				
	Rural	local								26'I
										JCC
						(KEYSER POINT RD)				2UNL
						Co 0 00 195	SS			

COUNTY _____ ROAD NO. _____ PAGE ___ OF ___

SYSTEM				TRAFFIC		LINE DIAGRAM	TRAFFIC				PAVEMENT DATA
FUNCT. CLASS	HWY SYS	HPMS SAMPLE		PKG. RESI.	COM/IND ACCESS		CONERG.	COM/IND ACCESS	PKG. RESI.		

95-11

SHA 51.3 - 8 Revised 4.83

MARYLAND STATE HIGHWAY ADMINISTRATION

ROAD INVENTORY SHEET

Party Chief: BB
Recorder: AH
Assistant:
Map No./Dir.: J-19/ N
State Coordinates: 1340-193

Road No.: CO 717
Road Name: PEBBLE CT
County: WORCESTER
Date: 1/4/95
Sheet No.: 1 OF 1

TRAFFIC CODES
TRAFFIC CONTROLS: STOP SIGN-SS, TRAFFIC LIGHT=T.L., FLASHING RED BALL=F.R.

TRAFFIC CODES
PARKING RESTRICTIONS: A.M. PEAK, P.M. PEAK, A.M./P.M. PEAK, NO PARKING ANYTIME=N.P., COMM/IND. ACCESS=E

SYSTEM				TRAFFIC		LINE DIAGRAM	TRAFFIC			PAVEMENT DATA
	FUNCT CLASS	HWY. SYS	HPMS SAMPLE	PEAK. REST.	COMM/IND ACCESS		CONTROL	COMM/IND ACCESS	PEAK. REST.	
						DE				
						CUL 006 SAC				
	Rural local									26' I
										JCC
										2UNL
						NATURE PARK DR				
						CO 000 716				

COUNTY _____ ROAD NO. _____ PAGE ___ OF ___

SYSTEM				TRAFFIC		LINE DIAGRAM	TRAFFIC				PAVEMENT DATA
FUNCT CLASS	HWY SYS	HPMS SAMPLE		PREG. REST.	COM/IND ACCESS		OTHER	COM/IND ACCESS	PREG. REST.		

95-12

SHA 51.3 - 8 Revised 4.83

MARYLAND STATE HIGHWAY ADMINISTRATION

ROAD INVENTORY SHEET

Party Chief: BB
Recorder: AH
Assistant:
Map No./Dir.: J-19/ N
State Coordinates: 1340-193

Road No.: CO 718
Road Name: PONDEROSA CT
County: WORCESTER
Date: 1/4/95
Sheet No.: 1 OF

TRAFFIC CODES
TRAFFIC CONTROLS: STOP SIGN-SS, TRAFFIC LIGHT=T.L., FLASHING RED BALL=F.R.

TRAFFIC CODES
PARKING RESTRICTIONS: A.M. PEAK, P.M. PEAK, A.M./P.M. PEAK, NO PARKING ANYTIME=N.P., COMM/IND. ACCESS=E

SYSTEM				TRAFFIC		LINE DIAGRAM	TRAFFIC			PAVEMENT DATA
	FUNCT CLASS	HWY. SYS	HPMS SAMPLE	PKG. REST.	COM/IND ACCESS		CONTROL	COM/IND ACCESS	PKG. REST.	
						D E				
	7					CUL 0 05 SAC				↑
	7	local								
	K	Rural								
										26'I
										JCC
										2UML
						NATURE PARK PR				
						CO 0 00 716				↓

COUNTY _____ ROAD NO. _____ PAGE ___ OF ___

SYSTEM				TRAFFIC		LINE DIAGRAM	TRAFFIC				PAVEMENT DATA
FUNCT. CLASS	HWY SYS	HPMS SAMPLE		PREG. REST.	COM/IND ACCESS		COM/IND	ACCESS	PREG. REST.		

95-KJP

SHA 51.3 - 8 Revised 4.83

MARYLAND STATE HIGHWAY ADMINISTRATION

ROAD INVENTORY SHEET

Party Chief: BB
Recorder: AH
Assistant:
Map No./Dir.: J-19/ W
State Coordinates: 1338-230

Road No.: CO 719
Road Name: LOU LANE
County: WORCESTER
Date: 1/5/95
Sheet No.: 1 OF 1

TRAFFIC CODES
TRAFFIC CONTROLS: STOP SIGN-SS, TRAFFIC LIGHT=T.L., FLASHING RED BALL=F.R.

TRAFFIC CODES
PARKING RESTRICTIONS: A.M. PEAK, P.M. PEAK, A.M./P.M. PEAK, NO PARKING ANYTIME=N.P., COMM/IND. ACCESS=E

SYSTEM				TRAFFIC		LINE DIAGRAM	TRAFFIC			PAVEMENT DATA
	FUNCT CLASS	HWY. SYS	HPMS SAMPLE	PREG. REST.	COM/IND ACCESS		CONTROL	COM/IND ACCESS	PREG. REST.	
						DE				
	Rural	Local				CUL 012 SAC				
										20'F
										2UML
						E.A. ROLLIE RD				
	K					CO 000 287	SS			

COUNTY _____ ROAD NO. _____ PAGE ___ OF ___

SYSTEM				TRAFFIC		LINE DIAGRAM	TRAFFIC				PAVEMENT DATA
FUNCT. CLASS	HWY SYS	HPMS SAMPLE		PRES.	COM/IND ACCESS		OTHER	COM/IND ACCESS	PRES.		

Rural

SHA 51.3 - 8 Revised
4.83

MARYLAND STATE HIGHWAY ADMINISTRATION

ROAD INVENTORY SHEET

Party Chief GD
Recorder LS
Assistant
Map No./Dir. I-181 S
State Coordinates 1314 - 215

Road No. CO 720 (96-12)
Road Name TURTLE MILL RD
County WORCESTER
Date 1-15-97
Sheet No. 1 OF 1

SYSTEM				TRAFFIC		LINE DIAGRAM	TRAFFIC			PAVEMENT DATA
	FUNCT CLASS	HWY. SYS.	HPMS SAMPLE	PREG. REST.	COM/IND ACCESS		CONTROL	COM/IND ACCESS	PREG. REST.	
						D E				
						CUL O 18 SAC				
						↑ PT O 09				
						SUGAR HILL RT				
						CO (721 O 07				
						90°				22' I
						PC O 04				2 UML
						O 08				2-12'I
										4' GRS MED
										J CRBS IN
						(BUNTING RD)				2 UML
						CO O 00 #17				↓
						@.37				

TRAFFIC CODES

TRAFFIC CONTROLS: STOP SIGN-SS, TRAFFIC LIGHT=T.L., FLASHING RED BALL=F.R.

TRAFFIC CODES

PARKING RESTRICTIONS: A.M. PEAK, P.M. PEAK, A.M./P.M. PEAK, NO PARKING ANYTIME=N.P., COMM/IND. ACCESS=E

COUNTY _____ ROAD NO. _____ PAGE ___ OF ___

SYSTEM				TRAFFIC		LINE DIAGRAM	TRAFFIC				PAVEMENT DATA
	FUNCT. CLASS	HWY SYS	HPMS SAMPLE	PKG. REST.	COM/IND ACCESS		OTHER	COM/IND ACCESS	PKG. REST.		

Rural

SHA 51.3 - 8 Revised
4.83

MARYLAND STATE HIGHWAY ADMINISTRATION

ROAD INVENTORY SHEET

(96-13)

Party Chief GD
Recorder KS
Assistant
Map No./Dir. I-18 / E
State Coordinates 1314 - 215

Road No. CO 721
Road Name SUGAR HILL CT
County WORCESTES
Date 1-15-97
Sheet No. 1 OF 1

SYSTEM				TRAFFIC		LINE DIAGRAM	TRAFFIC			PAVEMENT DATA
	FUNCT CLASS	HWY. SYS	HPMS SAMPLE	PRKG. REST.	COM/IND ACCESS		CONTROL	COM/IND ACCESS	PRKG. REST.	
						A E				
						CUL 0 12 SAC				
										22' I
						45° 0 05				20mL
						MILL				
						TURTLE 600 RD				
						CO 720				
						@.07				

TRAFFIC CODES
TRAFFIC CONTROLS: STOP SIGN-SS, TRAFFIC LIGHT=T.L., FLASHING RED BALL=F.R.

TRAFFIC CODES
PARKING RESTRICTIONS: A.M. PEAK, P.M. PEAK, A.M./P.M. PEAK, NO PARKING ANYTIME=N.P., COMM/IND. ACCESS=E

COUNTY _____ ROAD NO. _____ PAGE ___ OF ____

SYSTEM				TRAFFIC		LINE DIAGRAM	TRAFFIC				PAVEMENT DATA
FUNCT. CLASS	HWY SYS	HPMS SAMPLE		PKG. REST.	COM/IND ACCESS		CONFIG	COM/IND ACCESS	PKG. REST.		

Ocean City Small Urban

SHA 51.3 - 8 Revised
4.83

MARYLAND STATE HIGHWAY ADMINISTRATION

ROAD INVENTORY SHEET

Party Chief GD
Recorder KS
Assistant
Map No./Dir. 4-19 / 5
State Coordinates 1240 - 194

Road No. CO 722 (96-11)
Road Name SHADOW POND CT
County WORCESTER
Date 1-15-92
Sheet No. 1 OF 1

TRAFFIC CODES

TRAFFIC CONTROLS: STOP SIGN-SS, TRAFFIC LIGHT=T.L., FLASHING RED BALL=F.R.

TRAFFIC CODES

PARKING RESTRICTIONS: A.M. PEAK, P.M. PEAK, A.M./P.M. PEAK, NO PARKING ANYTIME=N.P., COMM/IND. ACCESS=E

SYSTEM				TRAFFIC		LINE DIAGRAM	TRAFFIC			PAVEMENT DATA
	FUNCT CLASS	HWY. SYS	HPMS SAMPLE	PREG. REST.	COM/IND ACCESS		CONTROL	COM/IND ACCESS	PREG. REST.	
						D E				
						CUL O 03 SAC				
										39'±
										FCC
										2UNL
						BENT CREEK Rd				
						CO A 00 701 @.26				

COUNTY _____ ROAD NO. _____ PAGE ___ OF ____

SYSTEM				TRAFFIC			LINE DIAGRAM	TRAFFIC				PAVEMENT DATA
	FUNCT CLASS	HWY SYS	HPMS SAMPLE	PKG. REST.	COM/IND ACCESS			CONTROL	COM/IND ACCESS	PKG. REST.		

SHA 51.3 - 8 Revised
4.83

MARYLAND STATE HIGHWAY ADMINISTRATION (97-1)

ROAD INVENTORY SHEET

Party Chief GD
Recorder MP
Assistant H.S.
Map No./Dir. J-18 / N
State Coordinates 1326-221

Road No. Co 723
Road Name Dawn Circle
County Worcester
Date 1/30/98
Sheet No. 1 OF 1

TRAFFIC CODES
TRAFFIC CONTROLS: STOP SIGN-SS, TRAFFIC LIGHT=T.L., FLASHING RED BALL=F.R.

TRAFFIC CODES
PARKING RESTRICTIONS: A.M. PEAK, P.M. PEAK, A.M./P.M. PEAK, NO PARKING ANYTIME=N.P., COMM/IND. ACCESS=E

SYSTEM				TRAFFIC		LINE DIAGRAM	TRAFFIC			PAVEMENT DATA
	FUNCT CLASS	HWY. SYS.	HPMS SAMPLE	PREG. REST.	COM/IND ACCESS		CONTROL	COM/IND ACCESS	PREG. REST.	
						(DAWN CIRCLE) 723				
						Co 0 45				
						↑ 90° 0 37				
						↑ PT 0 24				
						170°				
						PC 0 20				
						↑ 45° 0 06				
										22' F
						(DAWN CIRCLE)				2 UML
						0 05 Co 723 30° ↗				
						(BACK CREEK RD)				
						Co 0 00 336				

COUNTY _____ ROAD NO. _____ PAGE ___ OF ___

SYSTEM				TRAFFIC		LINE DIAGRAM	TRAFFIC			PAVEMENT DATA
	FUNCT. CLASS	HWY SYS	HPMS SAMPLE	PRKG. REST.	COM/IND ACCESS		CONTROL	COM/IND ACCESS	PRKG. REST.	

SHA 51.3 - 8 Revised
4.83

MARYLAND STATE HIGHWAY ADMINISTRATION

(97-2)

ROAD INVENTORY SHEET

Party Chief GD
Recorder MP
Assistant
Map No./Dir. K-18 / E
State Coordinates 1326 - 157

Road No. Co 724
Road Name Rum Point Lane
County Worcester
Date 1/30/98
Sheet No. 1 OF 2

TRAFFIC CODES
TRAFFIC CONTROLS: STOP SIGN-SS, TRAFFIC LIGHT=T.L., FLASHING RED BALL=F.R.

TRAFFIC CODES
PARKING RESTRICTIONS: A.M. PEAK, P.M. PEAK, A.M./P.M. PEAK, NO PARKING ANYTIME=N.P., COMM/IND. ACCESS=E

SYSTEM				TRAFFIC		LINE DIAGRAM	TRAFFIC			PAVEMENT DATA
	FUNCT CLASS	HWY SYS	HPMS SAMPLE	PRESG. REST.	COM/IND ACCESS		CONTROL	COM/IND ACCESS	PRESG. REST.	
						0 41 PT 70° PC				
						0 31				
						PT 0 20 90° PC 0 12				24'I 2 Uml
						PT 0 06				
						0 04 30°				X 2-24'I 12' Grs Med J-C-C 2 Uml
						PC 0 01				
						0 00 South Point Rd Co 147				

COUNTY Worcester ROAD NO. Co PAGE 2 OF 2

SYSTEM: FUNCT. CLASS	SYSTEM: HWY SYS	SYSTEM: HPMS SAMPLE	TRAFFIC: PKG. REST.	TRAFFIC: COM/IND ACCESS	LINE DIAGRAM	TRAFFIC: SCHOOL	TRAFFIC: COM/IND ACCESS	TRAFFIC: PKG. REST.	PAVEMENT DATA
					(2 vt)				
					D E				
					CUL 0 95 SAC				
					PT 0 81				
					45°				
					PC 0 70				
					0 59 PT				24'I
					40°				2 UML
				E	0 52 PC				
				E	0 48				
				E	↑ 80° 0 46				

SHA 51.3 - 8 Revised 4.83

MARYLAND STATE HIGHWAY ADMINISTRATION (97-4)

ROAD INVENTORY SHEET

Party Chief GD
Recorder MP
Assistant
Map No./Dir. J-18 / E
State Coordinates 1332-269

Road No. Co 725
Road Name Village Way
County Worcester
Date 1/29/98
Sheet No. 1 OF 1

SYSTEM				TRAFFIC		LINE DIAGRAM	TRAFFIC			PAVEMENT DATA
	FUNCT CLASS	HWY. SYS.	HPMS SAMPLE	PEAK'G. REST.	COM/IND. ACCESS		CONTROL	COM/IND. ACCESS	PEAK'G. REST.	
						D E				
						CUL 0 18 SAC				
						0 15 Boatswain Co 726 Dr.				24'I
						↑45° 0 09				2 UML
						Shore Lane				
						0 05 E. to Sewage Treat. 90°↑ Plant				2-16'I
										14' Grs Med
										2 UML
						Ocean Parkway				
						Co 0 00 583				

TRAFFIC CODES
TRAFFIC CONTROLS: STOP SIGN-SS, TRAFFIC LIGHT=T.L., FLASHING RED BALL=F.R.

TRAFFIC CODES
PARKING RESTRICTIONS: A.M. PEAK, P.M. PEAK, A.M./P.M. PEAK, NO PARKING ANYTIME=N.P., COMM/IND. ACCESS=E

COUNTY _____ ROAD NO. _____ PAGE ___ OF ___

SYSTEM				TRAFFIC		LINE DIAGRAM	TRAFFIC				PAVEMENT DATA
FUNCT. CLASS	HWY SYS	MPMS SAMPLE		PREG. RESI.	COM/IND ACCESS		CONTROL	COM/IND ACCESS	PREG. RESI.		

SHA 51.3 - 8 Revised 4.83

MARYLAND STATE HIGHWAY ADMINISTRATION (97-5)

ROAD INVENTORY SHEET

Party Chief GD
Recorder MP
Assistant
Map No./Dir. J-18 / SE
State Coordinates 1332-269

Road No. Co 726
Road Name Boatswain Dr
County Worcester
Date 1/29/98
Sheet No. 1 OF 1

TRAFFIC CODES
TRAFFIC CONTROLS: STOP SIGN-SS, TRAFFIC LIGHT=T.L., FLASHING RED BALL=F.R.

TRAFFIC CODES
PARKING RESTRICTIONS: A.M. PEAK, P.M. PEAK, A.M./P.M. PEAK, NO PARKING ANYTIME=N.P., COMM/IND. ACCESS=E

SYSTEM				TRAFFIC		LINE DIAGRAM	TRAFFIC			PAVEMENT DATA
	FUNCT CLASS	HWY. SYS.	HPMS SAMPLE	PREG. REST.	COM/IND ACCESS		CONTROL	COM/IND ACCESS	PREG. REST.	
						D E				
						CUL O 43 SAC				
						Skyline Ct.				
						O 33 Co 727 30° ↑				
						O 23 90° ↑				
						O 10 90° ↑				
										24'I
										2 UML
						↑ 30° O 02				
						(Village Way)				
						Co O 00 725				

COUNTY _____ ROAD NO. _____ PAGE ___ OF ___

SYSTEM				TRAFFIC		LINE DIAGRAM	TRAFFIC			PAVEMENT DATA
	FUNCT. CLASS	HWY SYS	NPMS SAMPLE	PRKG. REST.	COM/IND ACCESS		COMERCIAL	COM/IND ACCESS	PRKG. REST.	

SHA 51.3 - 8 Revised
4.83

MARYLAND STATE HIGHWAY ADMINISTRATION (97-6)

ROAD INVENTORY SHEET

Party Chief GD
Recorder MP
Assistant
Map No./Dir. J-18 / E
State Coordinates 1332-269

Road No. Co 727
Road Name Skyline Ct
County Worcester
Date 1/29/98
Sheet No. 1 OF 1

SYSTEM: FUNCT CLASS | HWY. SYS. | HPMS SAMPLE
TRAFFIC: PREG. REST. | COM/IND. ACCESS

LINE DIAGRAM

TRAFFIC: CONTROL | COM/IND ACCESS | PREG. REST.
PAVEMENT DATA

D E
CUL 0 18 SAC

↑ 45° 0 12

24'I
2 UML

0 04 35°↑

0 00
(BOATSWAIN Co 726 Dr)

TRAFFIC CODES
TRAFFIC CONTROLS: STOP SIGN-SS, TRAFFIC LIGHT=T.L., FLASHING RED BALL=F.R.

TRAFFIC CODES
PARKING RESTRICTIONS: A.M. PEAK, P.M. PEAK, A.M./P.M. PEAK, NO PARKING ANYTIME=N.P., COMM/IND. ACCESS=E

COUNTY _____ ROAD NO. _____ PAGE ___ OF ___

SYSTEM				TRAFFIC		LINE DIAGRAM	TRAFFIC				PAVEMENT DATA
FUNCT. CLASS	HWY SYS.	NHS	STRAHNET	REG. REST.	COM/IND ACCESS		CONTROL	COM/IND ACCESS	REG. REST.		

SHA 51.3 - 8 Revised 4.83

MARYLAND STATE HIGHWAY ADMINISTRATION

(97-8)

01-100 2/26/02 ss/wt

ROAD INVENTORY SHEET

Party Chief GD
Recorder MP
Assistant
Map No./Dir. J-18 / N
State Coordinates 1332-206

Road No. Co 728
Road Name Carrollton La
County Worcester
Date 1/29/98
Sheet No. 1 OF 1

TRAFFIC CODES
TRAFFIC CONTROLS: STOP SIGN-SS, TRAFFIC LIGHT=T.L., FLASHING RED BALL=F.R.

TRAFFIC CODES
PARKING RESTRICTIONS: A.M. PEAK, P.M. PEAK, A.M./P.M. PEAK, NO PARKING ANYTIME=N.P., COMM/IND. ACCESS=E

SYSTEM: FUNCT CLASS	SYSTEM: HWY. SYS.	SYSTEM: HPMS SAMPLE	TRAFFIC: PREG. REST.	TRAFFIC: COM/IND. ACCESS	LINE DIAGRAM	TRAFFIC: CONTROL	TRAFFIC: COM/IND. ACCESS	TRAFFIC: PREG. REST.	PAVEMENT DATA
					Ent.				
					Yacht Club Dr 729				
					Co 0 24				12'I
					0 23				2-6'I SHDS 1 ML
					Mercer's Way				
					0 19 Co 758 PTSP (01-1 Co)				
					PT 0 17				
					60°				
					PC 0 09				
									24'I
					Mc Henry Ct				2-6'I SHDS
					0 03 Co 730				2 UML
					0 02				
									24'I RT
									14'I LT
									JCRB OUT RT
									6'I SHD OUT LT
									JCRBS IN
					Mumfords Landing				16'Grs Med
					Co 0 00				2 ML
					5				
					7 R				
					9 D				

COUNTY _____ ROAD NO. _____ PAGE ___ OF ___

SYSTEM				TRAFFIC		LINE DIAGRAM	TRAFFIC			PAVEMENT DATA
	FUNCT. CLASS	HWY SYS	NPMS SAMPLE	PRKG. REST.	COM/IND ACCESS		CONTROL	COM/IND ACCESS	PRKG. REST.	

00-12co
SS/AP
3-2-01

(97-7)

SHA 51.3 - 8 Revised
4.83

MARYLAND STATE HIGHWAY ADMINISTRATION

ROAD INVENTORY SHEET

Party Chief	G.D.	Road No.	Co 729
Recorder	MP	Road Name	Yacht Club Dr
Assistant	H.S.	County	Worcester
Map No./Dir.	J-18 / S	Date	1/29/98
State Coordinates	1332-206	Sheet No.	1 OF 2

TRAFFIC CODES
TRAFFIC CONTROLS: STOP SIGN-S.S., TRAFFIC LIGHT=T.L., FLASHING RED BALL=F.R.

TRAFFIC CODES
PARKING RESTRICTIONS: A.M. PEAK, P.M. PEAK, A.M./P.M. PEAK, NO PARKING ANYTIME=N.P., COMM/IND. ACCESS=E

SYSTEM: FUNCT CLASS | HWY. SYS. | NHMS SAMPLE
TRAFFIC: PRKG. REST. | COM/IND. ACCESS

LINE DIAGRAM

TRAFFIC: CONTROL | COM/IND. ACCESS | PRKG. REST.

PAVEMENT DATA

Com/Ind. Access	Line Diagram	Pavement Data
		28' I
		J c-c
		2 UML
	0.28	
E	0.24	
	0.14 PC	
	ONE-WAY ← CARROLLTON LA	
E	0.12 Co 728	24' I
	STONES RUN	2 UML
	0.07 CO 756 (00-12 co)	
	0.00 Mumfords Landing Rd Co 579	

COUNTY Worcester ROAD NO. Co PAGE 2 OF 2

SYSTEM				TRAFFIC		LINE DIAGRAM	TRAFFIC				PAVEMENT DATA
FUNCT. CLASS	HWY SYS.	HPMS	SAMPLES	PRKG. REST.	COM/IND ACCESS		COM/BG	COM/IND	ACCESS	PRKG. REST.	
						ROAD 0.37 END					
						0.36 (prop)					
											28' I
											Jc-c
						0.30 (prop) PT 160°					2 UML

SHA 51.3 - 8 Revised
4.83

(97-9)

MARYLAND STATE HIGHWAY ADMINISTRATION

ROAD INVENTORY SHEET

Party Chief GD
Recorder MP
Assistant
Map No./Dir. J-18 / E
State Coordinates 1332-206

Road No. Co 730
Road Name McHenry Ct
County Worcester
Date 1/29/98
Sheet No. 1 OF 1

TRAFFIC CODES
TRAFFIC CONTROLS: STOP SIGN-SS, TRAFFIC LIGHT=T.L., FLASHING RED BALL=F.R.

TRAFFIC CODES
PARKING RESTRICTIONS: A.M. PEAK, P.M. PEAK, A.M./P.M. PEAK, NO PARKING ANYTIME=N.P., COMM/IND. ACCESS=E

SYSTEM				TRAFFIC		LINE DIAGRAM	TRAFFIC			PAVEMENT DATA
	FUNCT CLASS	HWY. SYS.	HPMS SAMPLE	PREG. REST.	COM/IND ACCESS		CONTROL	COM/IND ACCESS	PREG. REST.	
						D E				
						CUL 0 05 SAC				
										24'I
										2 UNL
						(CARROLLTON La)				
						Co 0 00 728'				

COUNTY _____ ROAD NO. _____ PAGE ___ OF _____

SYSTEM				TRAFFIC		LINE DIAGRAM	TRAFFIC			PAVEMENT DATA
FUNCT. CLASS	HWY SYS.	HPMS SAMPLE		PREG. REST.	COM/IND ACCESS		SCHOOL	COM/IND ACCESS	PREG. REST.	

SHA 51.3 - 8 Revised
4.83

MARYLAND STATE HIGHWAY ADMINISTRATION

(97-10)

ROAD INVENTORY SHEET

Party Chief: GD
Recorder: MP
Assistant:
Map No./Dir.: J-18 / N
State Coordinates: 1332-199

Road No.: Co 731
Road Name: Charleston Rd.
County: Worcester
Date: 1/30/98
Sheet No.: 1 OF 1

TRAFFIC CODES

TRAFFIC CONTROLS: STOP SIGN-SS, TRAFFIC LIGHT=T.L., FLASHING RED BALL=F.R.

TRAFFIC CODES

PARKING RESTRICTIONS: A.M. PEAK, P.M. PEAK, A.M./P.M. PEAK, NO PARKING ANYTIME=N.P., COMM/IND. ACCESS=E

SYSTEM				TRAFFIC		LINE DIAGRAM	TRAFFIC			PAVEMENT DATA
	FUNCT CLASS	HWY. SYS.	HPMS SAMPLE	PREG. REST.	COM/IND. ACCESS		CONTROL	COM/IND. ACCESS	PREG. REST.	
						D E				
						CUL 0 38 SAC				
						↑ 90° 0 28				
						Piedmont Ct				
						Co 732 0 24				24'I
										2 Uml
						Ocean Parkway				
						Co 0 00 583				
						Robin Hood Trail				
						Co 6 03				

↑ ↓

COUNTY _____ ROAD NO. _____ PAGE ___ OF ___

SYSTEM				TRAFFIC		LINE DIAGRAM	TRAFFIC			PAVEMENT DATA
	FUNCT. CLASS	HWY SYS	HPMS SAMPLE	PRKG. REST.	COM/IND ACCESS		CONTROL	COM/IND ACCESS	PRKG. REST.	

SHA 51.3 - 8 Revised
4.83

MARYLAND STATE HIGHWAY ADMINISTRATION (97-12)

ROAD INVENTORY SHEET

Party Chief GD
Recorder MP
Assistant
Map No./Dir. J-18 / W
State Coordinates 1332-199

Road No. Co 732
Road Name Piedmont Ct
County Worcester
Date 1/30/98
Sheet No. 1 OF 1

TRAFFIC CODES
TRAFFIC CONTROLS: STOP SIGN-SS, TRAFFIC LIGHT=T.L., FLASHING RED BALL=F.R.

TRAFFIC CODES
PARKING RESTRICTIONS: A.M. PEAK, P.M. PEAK, A.M./P.M. PEAK, NO PARKING ANYTIME=N.P., COMM/IND. ACCESS=E

SYSTEM				TRAFFIC		LINE DIAGRAM	TRAFFIC			PAVEMENT DATA
	FUNCT CLASS	HWY. SYS.	HPMS SAMPLE	PREG. REST.	COM/IND. ACCESS		CONTROL	COM/IND. ACCESS	PREG. REST.	
						D E				
						CUL 0 22 SAC				
						BAUMONT CT				
						0 16 Co 733				
						Charlotte Ct				
						Co 734 0 15				
						↱ 90° 0 11				
										22'I
						0 08 PT ↑				2 UNL
						90°				
						0 02 PC				
						Charleston Rd				
						Co 0 00 731				

COUNTY _____ ROAD NO. _____ PAGE ___ OF ___

SYSTEM				TRAFFIC					TRAFFIC				PAVEMENT DATA
FUNCT. CLASS	HWY SYS.	HPMS SAMPLE		PREG. REST.	COM/IND ACCESS		LINE DIAGRAM		CRITERIA	COM/IND ACCESS	PREG. REST.		

SHA 51.3 - 8 Revised
4.83

(97-13)

MARYLAND STATE HIGHWAY ADMINISTRATION

ROAD INVENTORY SHEET

Party Chief GD
Recorder MP
Assistant
Map No./Dir. J-18 / NE
State Coordinates 1332 - 199

Road No. Co 733
Road Name BAUMONT CT
County Worcester
Date 1/30/98
Sheet No. 1 OF 1

SYSTEM				TRAFFIC		LINE DIAGRAM	TRAFFIC			PAVEMENT DATA
	FUNCT CLASS	HWY. SYS	HPMS SAMPLE	PREG. REST.	COM/IND ACCESS		CONTROL	COM/IND ACCESS	PREG. REST.	
						D E				
						CUL D 11 SAC				
						(Piedmont Ct)				
						Co D 00 732				

22'I
2 UML

TRAFFIC CODES

TRAFFIC CONTROLS: STOP SIGN-SS, TRAFFIC LIGHT=T.L., FLASHING RED BALL=F.R.

TRAFFIC CODES

PARKING RESTRICTIONS: A.M. PEAK, P.M. PEAK, A.M./P.M. PEAK, NO PARKING ANYTIME=N.P., COMM/IND. ACCESS=E

COUNTY _____ ROAD NO. _____ PAGE ___ OF ___

SYSTEM				TRAFFIC		LINE DIAGRAM	TRAFFIC				PAVEMENT DATA
FUNCT. CLASS	HWY SYS	HPMS SAMPLE		PAVG. REST.	COMMUNITY ACCESS		CRITERIA	COMMUNITY ACCESS	PAVG. REST.		

SHA 51.3 - 8 Revised
4.83

(97-14)

MARYLAND STATE HIGHWAY ADMINISTRATION

ROAD INVENTORY SHEET

Party Chief GD
Recorder MP
Assistant
Map No./Dir. J-18 / SW
State Coordinates 1332 - 199

Road No. Co 734
Road Name Charlotte Ct.
County Worcester
Date 1/30/98
Sheet No. 1 OF 1

TRAFFIC CODES
TRAFFIC CONTROLS: STOP SIGN-SS, TRAFFIC LIGHT=T.L., FLASHING RED BALL=F.R.

TRAFFIC CODES
PARKING RESTRICTIONS: A.M. PEAK, P.M. PEAK, A.M./P.M. PEAK, NO PARKING ANYTIME=N.P., COMM/IND. ACCESS=E

SYSTEM				TRAFFIC		LINE DIAGRAM	TRAFFIC			PAVEMENT DATA
	FUNCT CLASS	HWY. SYS	HPMS SAMPLE	PREG. REST.	COM/IND ACCESS		CONTROL	COM/IND ACCESS	PREG. REST.	
						D E				
						CUL 0 05 SAC				
						(Piedmont (t)				
						Co 0 00 732				
										22'I
										2 UML

COUNTY _____ ROAD NO. _____ PAGE ___ OF ___

SYSTEM				TRAFFIC		LINE DIAGRAM	TRAFFIC				PAVEMENT DATA
FUNCT. CLASS	HWY SYS	HPMS SAMPLE		PREG.	COM/IND ACCESS		CONTROL	COM/IND ACCESS	PREG.		

SHA 51.3 - 8 Revised
4.83

MARYLAND STATE HIGHWAY ADMINISTRATION

(97-11)

ROAD INVENTORY SHEET

Party Chief GD
Recorder MP
Assistant
Map No./Dir. J-18 / N
State Coordinates 1332-199

Road No. Co 735
Road Name Port Arthur
County Worcester
Date 1/30/98
Sheet No. 1 OF 1

TRAFFIC CODES
TRAFFIC CONTROLS: STOP SIGN-SS, TRAFFIC LIGHT=T.L., FLASHING RED BALL=F.R.

TRAFFIC CODES
PARKING RESTRICTIONS: A.M. PEAK., P.M. PEAK, A.M./P.M. PEAK, NO PARKING ANYTIME=N.P., COMM/IND. ACCESS=E

SYSTEM				TRAFFIC		LINE DIAGRAM	TRAFFIC			PAVEMENT DATA
	FUNCT CLASS	HWY. SYS.	HPMS SAMPLE	PREG. REST.	COM/IND ACCESS		CONTROL	COM/IND ACCESS	PREG. REST.	
						2 Lt				
						D E				
						CUL 007 SAC				
						Ocean Co Parkway 583				22'I
						000				2 UNL

COUNTY _____ ROAD NO. _____ PAGE ___ OF ___

SYSTEM				TRAFFIC		TRAFFIC			LINE DIAGRAM	PAVEMENT DATA
FUNCT. CLASS	HWY SYS	HPMS SAMPLE		PKG. REST.	CONTROL ACCESS	CONTROL	ACCESS	PKG. REST.		

2002-4ST

SHA 51.3 - 8 Revised 4.83

(97-3ST)

MARYLAND STATE HIGHWAY ADMINISTRATION

ROAD INVENTORY SHEET (Danzi Rd) MD 575 E

Party Chief GD
Recorder MP
Assistant
Map No./Dir. J-18 / S
State Coordinates 1313 - 217

Road No. ~~Op 449~~ CO 736
Road Name ~~(Service Rd)~~
County Worcester
Date 1/29/98
Sheet No. 1 OF 1

98.2

TRAFFIC CODES
TRAFFIC CONTROLS: STOP SIGN-SS, TRAFFIC LIGHT=T.L., FLASHING RED BALL=F.R.

TRAFFIC CODES
PARKING RESTRICTIONS: A.M. PEAK, P.M. PEAK, A.M./P.M. PEAK, NO PARKING ANYTIME=N.P., COMM/IND. ACCESS=E

SYSTEM				TRAFFIC		LINE DIAGRAM	TRAFFIC			PAVEMENT DATA
	FUNCT CLASS	HWY SYS	NHS SAMPLE	PREG. REST.	COM/IND ACCESS		CONTROL	COM/IND ACCESS	PREG. REST.	
MD 575 E						U.S. 113				
						~~XXXX~~				
						ROAD 0 ~~0~~721 END				
						0 195				
						TURN AROUND				22'I
						0 182				2-6'SHLD OUT
										2ML
						0 ~~X~~207				X
CO 736	RURAL LOCAL	STATE SECONDARY	1							
										22'I
										~~20'I~~
										~~2 UML~~
										2ML
						0 00 (Bunting Co Rd) 217	SS			

COUNTY _____ ROAD NO. _____ PAGE ___ OF ___

SYSTEM				TRAFFIC		LINE DIAGRAM	TRAFFIC			PAVEMENT DATA
	FUNCT CLASS	HWY SYS	HPMS SAMPLE	PRKG REST	COM/IND ACCESS		CONTROL	COM/IND ACCESS	PRKG. REST.	

99-1

SHA 51.3 - 8 Revised 4.83

MARYLAND STATE HIGHWAY ADMINISTRATION

ROAD INVENTORY SHEET

Party Chief G.D.
Recorder E.F
Assistant
Map No./Dir. J-18-K-18 / S
State Coordinates 1309-180

Road No. CO 737
Road Name Ball Park DR
County Worcester
Date 3-8-00
Sheet No. 1 OF 1

TRAFFIC CODES
TRAFFIC CONTROLS: STOP SIGN-SS, TRAFFIC LIGHT=T.L., FLASHING RED BALI=F.R.

TRAFFIC CODES
PARKING RESTRICTIONS: A.M. PEAK, P.M. PEAK, A.M./P.M. PEAK, NO PARKING ANYTIME=N.P., COMM/IND. ACCESS=E

SYSTEM				TRAFFIC		LINE DIAGRAM	TRAFFIC			PAVEMENT DATA
	FUNCT CLASS	HWY. SYS.	HPMS SAMPLE	PKG. REST.	COM/IND ACCESS		CONTROL	COM/IND ACCESS	PKG. REST.	
						Entrance to Park				
						Road 033 END				
						90° 028				
						026 90°				
						019 90°				
						013 90°				
										22'I
						Buckingham La				2UML
						MU 000 0045				

COUNTY _____ ROAD NO. _____ PAGE ___ OF ___

SYSTEM			TRAFFIC		LINE DIAGRAM	TRAFFIC				PAVEMENT DATA
FUNCT. CLASS	HWY SYS	HPMS SAMPLE	PREG. REST.	COM/IND ACCESS		HIGH	COM/IND	ACCESS	PREG. REST.	

99-14

SHA 51.3 - 8 Revised
4.83

MARYLAND STATE HIGHWAY ADMINISTRATION

ROAD INVENTORY SHEET

Party Chief G.D.
Recorder E.F
Assistant
Map No./Dir. J-18 / S
State Coordinates 1314-213

Road No. CO 738
Road Name PEYTON CT
County WORCESTER
Date 3-7-00
Sheet No. 1 OF 1

SYSTEM				TRAFFIC		LINE DIAGRAM	TRAFFIC			PAVEMENT DATA
FUNCT CLASS	HWY. SYS.	HPMS SAMPLE		PREG. REST.	COM/IND ACCESS		CONTROL	COM/IND ACCESS	PREG. REST.	
						DE				
						CUL DE SAC				
						(SHINGLE LANDING RD)				22'I 2UNL
						CO 000 215				

TRAFFIC CODES

TRAFFIC CONTROLS: STOP SIGN-SS, TRAFFIC LIGHT=T.L., FLASHING RED BALL=F.R.

TRAFFIC CODES

PARKING RESTRICTIONS: A.M. PEAK, P.M. PEAK, A.M./P.M. PEAK, NO PARKING ANYTIME=N.P., COMM/IND. ACCESS=E

COUNTY _____ ROAD NO. _____ PAGE ___ OF ____

SYSTEM				TRAFFIC		LINE DIAGRAM	TRAFFIC				PAVEMENT DATA
FUNCT. CLASS	HWY SYS	HPMS SAMPLE		PKG. REST.	COM/IND ACCESS		COM/IND ACCESS		PKG. REST.		

99-6

SHA 51.3 - 8 Revised 4.83

MARYLAND STATE HIGHWAY ADMINISTRATION

ROAD INVENTORY SHEET

Party Chief G.D.
Recorder E.F.
Assistant
Map No./Dir. J-19 / N
State Coordinates 1339-181

Road No. CO 739
Road Name Deer Point Circle
County Worcester
Date 3-8-00
Sheet No. 1 OF 1

TRAFFIC CODES
TRAFFIC CONTROLS: STOP SIGN-SS, TRAFFIC LIGHT=T.L., FLASHING RED BALL=F.R.

TRAFFIC CODES
PARKING RESTRICTIONS: A.M. PEAK, P.M. PEAK, A.M./P.M. PEAK, NO PARKING ANYTIME=N.P., COMM/IND. ACCESS=E

SYSTEM: FUNCT CLASS	SYSTEM: HWY. SYS.	SYSTEM: HPMS SAMPLE	TRAFFIC: PRKG. REST.	TRAFFIC: COM/IND. ACCESS	LINE DIAGRAM	TRAFFIC: CONTROL	TRAFFIC: COM/IND. ACCESS	TRAFFIC: PRKG. REST.	PAVEMENT DATA
					Deer Point Cir 739				
					0 8 Deer Point Cir				
					0 45 CO 739				
					0 38 90				
					WhiteTail CT				
					0 30 CO 741 90°				
					Ten Point CT				
					0 19 CO 740 90°				
					0 14 30°				
					0 08 90°				
									24'I
									JC-C
					Deer Point Cir				2UML
					90 CO 739 0 03				
									2-14'I
									12'Grs Med
									JC-C
					Airport RD				2UML
					CO 0 00 162				

COUNTY _____ ROAD NO. _____ PAGE ___ OF ___

SYSTEM				TRAFFIC		LINE DIAGRAM	TRAFFIC				PAVEMENT DATA
FUNCT. CLASS	HWY SYS.	HPMS SAMPLE		PKG. REST.	COM/IND ACCESS		CONTROL	COM/IND ACCESS	PKG. REST.		

99-7

SHA 51.3 - 8 Revised
4.83

MARYLAND STATE HIGHWAY ADMINISTRATION

ROAD INVENTORY SHEET

Party Chief G.D.
Recorder E.F
Assistant
Map No./Dir. J-19 / N
State Coordinates 1340 -181

Road No. CO 740
Road Name Ten Point CT
County Worcester
Date 3-8-00
Sheet No. 1 OF 1

SYSTEM				TRAFFIC		LINE DIAGRAM	TRAFFIC			PAVEMENT DATA
	FUNCT CLASS	HWY. SYS.	HPMS SAMPLE	PREG. REST.	COM/IND ACCESS		CONTROL	COM/IND ACCESS	PREG. REST.	

TRAFFIC CODES

TRAFFIC CONTROLS: STOP SIGN-SS, TRAFFIC LIGHT=T.L., FLASHING RED BALL=F.R.

TRAFFIC CODES

PARKING RESTRICTIONS: A.M. PEAK, P.M. PEAK, A.M./P.M. PEAK, NO PARKING ANYTIME=N.P., COMM/IND. ACCESS=E

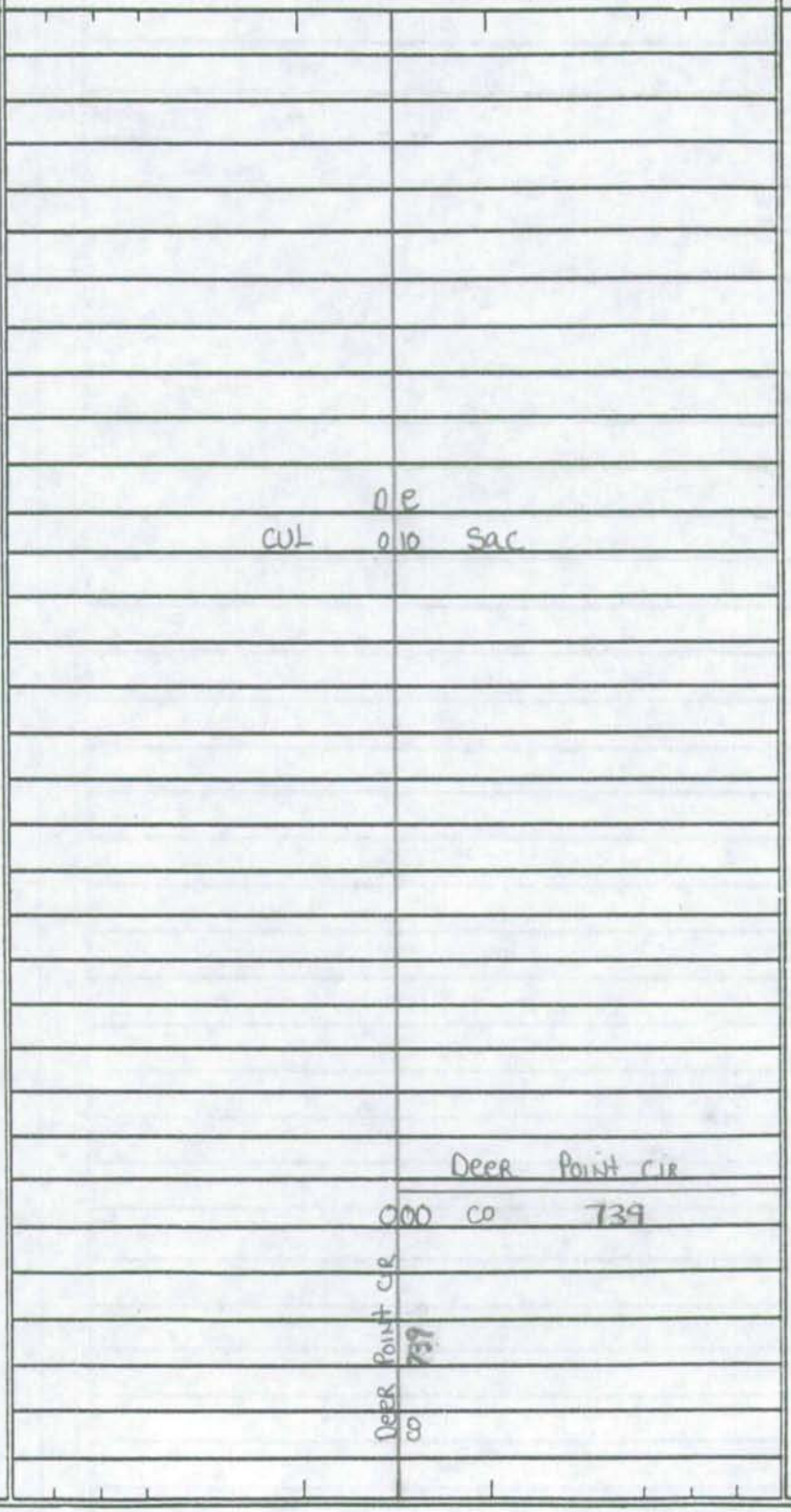

COUNTY _____ ROAD NO. _____ PAGE ___ OF ___

SYSTEM				TRAFFIC			LINE DIAGRAM	TRAFFIC				PAVEMENT DATA
	FUNCT. CLASS	HWY SYS	HPMS SAMPLE	PKG. REST.	COM/IND ACCESS			CONTROL	COM/IND ACCESS	PKG. REST.		

99-8

SHA 51.3 - 8 Revised 4.83

MARYLAND STATE HIGHWAY ADMINISTRATION

ROAD INVENTORY SHEET

Party Chief G.D
Recorder E.F
Assistant
Map No./Dir. J-19 / N
State Coordinates 1339-181

Road No. CO 741
Road Name WhiteTail CT
County Worcester
Date 3-8-00
Sheet No. 1 OF 1

SYSTEM				TRAFFIC		LINE DIAGRAM	TRAFFIC			PAVEMENT DATA
	FUNCT CLASS	HWY. SYS	HPMS SAMPLE	PREG. REST.	COM/IND ACCESS		CONTROL	COM/IND ACCESS	PREG. REST.	
						P.E.				
						CUL 005 SAC				↑
						Deer Point CIR				24'I
						000 CO 739				JC-C
										20ML
										↓
						Deer Point CIR 739				
						9				

TRAFFIC CODES

TRAFFIC CONTROLS: STOP SIGN-SS, TRAFFIC LIGHT=T.L., FLASHING RED BALL=F.R.

TRAFFIC CODES

PARKING RESTRICTIONS: A.M. PEAK, P.M. PEAK, A.M./P.M. PEAK, NO PARKING ANYTIME=N.P., COMM/IND. ACCESS=E

COUNTY _____ ROAD NO. _____ PAGE ___ OF ___

SYSTEM			TRAFFIC		LINE DIAGRAM	TRAFFIC				PAVEMENT DATA
FUNCT. CLASS	HWY SYS	HPMS SAMPLE	PREG. REST.	COM/IND ACCESS		LGT/IRGL	COM/IND ACCESS	PREG. REST.		

99-3

SHA 51.3 - 8 Revised
4.83

MARYLAND STATE HIGHWAY ADMINISTRATION

ROAD INVENTORY SHEET

Party Chief G.D
Recorder E.F.
Assistant
Map No./Dir. J-19 / E
State Coordinates 1340-183

Road No. CO 742
Road Name White Crane Dr
County Worcester
Date 3-8-00
Sheet No. 1 OF 1

SYSTEM				TRAFFIC		LINE DIAGRAM	TRAFFIC			PAVEMENT DATA
	FUNCT CLASS	HWY. SYS.	HPMS SAMPLE	PRKG. REST.	COM/IND ACCESS		CONTROL	COM/IND ACCESS	PRKG. REST.	
						Misty Shore Dr				
						CO ~~743~~ 0.18 ~~Op 451~~ 743				
										24'I
										Jc-c
										2UML
						Mystic CO 0.00 Harbour Blvd 449				

TRAFFIC CODES
TRAFFIC CONTROLS: STOP SIGN-SS, TRAFFIC LIGHT=T.L., FLASHING RED BALL=F.R.

TRAFFIC CODES
PARKING RESTRICTIONS: A.M. PEAK, P.M. PEAK, A.M./P.M. PEAK, NO PARKING ANYTIME=N.P., COMM/IND. ACCESS=E

COUNTY _____ ROAD NO. _____ PAGE ___ OF ___

SYSTEM				TRAFFIC		LINE DIAGRAM	TRAFFIC				PAVEMENT DATA
FUNCT. CLASS	HWY SYS	HPMS SAMPLE		PKG. REST.	COM/IND ACCESS		COMMERCIAL	COM/IND ACCESS	PKG. REST.		

SHA 51.3 - 8 Revised
4.83

99-4
00-6CO
SS/AP
3-2-01
00-7 CO
WS 3-15-01

MARYLAND STATE HIGHWAY ADMINISTRATION

ROAD INVENTORY SHEET OP451

Party Chief G.D
Recorder E.F
Assistant
Map No./Dir. J-19 / N
State Coordinates 1341-183

Road No. CO 743
Road Name Misty Shore DR
County Worcester
Date 3-8-00
Sheet No. 1 OF 1

TRAFFIC CODES
TRAFFIC CONTROLS: STOP SIGN-SS, TRAFFIC LIGHT=T.L., FLASHING RED BALI=F.R.

TRAFFIC CODES
PARKING RESTRICTIONS: A.M. PEAK, P.M. PEAK, A.M./P.M. PEAK, NO PARKING ANYTIME=N.P., COMM/IND. ACCESS=E

SYSTEM				TRAFFIC		LINE DIAGRAM	TRAFFIC			PAVEMENT DATA
FUNCT CLASS	HWY. SYS	HPMS SAMPLE		PKG. REST.	COM/IND ACCESS		CONTROL	COM/IND ACCESS	PKG. REST.	
						DE				
						CUL 0.15 SAC				
						451 OP				
						DUNE GRASS DR				
						CO ~~Prop~~ 753 06-CCO 0.09				
						743				
						0.07 30				
						CO				
						WHITE CRANE DR				
						CO 742 0.03				
						743 CO DR				24'I
										JC-C
										2UML
						CUL 0.00 SAC				
						DE				

COUNTY _____ ROAD NO. _____ PAGE ___ OF _____

SYSTEM				TRAFFIC		LINE DIAGRAM	TRAFFIC				PAVEMENT DATA
FUNCT. CLASS	HWY SYS	HPMS SAMPLE		PKG. REST.	COM/IND ACCESS		COM/IND	COM/IND	ACCESS	PKG. REST.	

99-11

SHA 51.3 - 8 Revised
4.83

MARYLAND STATE HIGHWAY ADMINISTRATION

ROAD INVENTORY SHEET

Party Chief GD
Recorder E.F.
Assistant
Map No./Dir. J-19 / E
State Coordinates 1341-193

Road No. CO 744
Road Name Willow Dale CT
County Worcester
Date 3-8-00
Sheet No. 1 OF 1

SYSTEM				TRAFFIC		LINE DIAGRAM	TRAFFIC			PAVEMENT DATA
	FUNCT CLASS	HWY. SYS	NHS & SAMPLE	PREG. REST.	COM/IND ACCESS		CONTROL	COM/IND ACCESS	PREG. REST.	

COUNTY _____ ROAD NO. _____ PAGE ___ OF ___

SYSTEM				TRAFFIC		LINE DIAGRAM	TRAFFIC				PAVEMENT DATA
	FUNCT. CLASS	HWY SYS	HPMS SAMPLE	PRES.	COM/IND ACCESS		CONTROL	COM/IND ACCESS	PRES.		

99-13

SHA 51.3 - 8 Revised
4.83

MARYLAND STATE HIGHWAY ADMINISTRATION

ROAD INVENTORY SHEET

Party Chief G.D
Recorder E.F
Assistant
Map No./Dir. J-19 /W
State Coordinates 1341-193

Road No. CO 745
Road Name Bent Creek CT
County Worcester
Date 3-8-00
Sheet No. 1 OF 1

SYSTEM				TRAFFIC		LINE DIAGRAM	TRAFFIC			PAVEMENT DATA
FUNCT CLASS	HWY. SYS	HPMS SAMPLE		PREG. REST.	COM/IND ACCESS		CONTROL	COM/IND ACCESS	PREG. REST.	

TRAFFIC CODES

TRAFFIC CONTROLS: STOP SIGN-SS, TRAFFIC LIGHT=T.L., FLASHING RED BALL=F.R.

TRAFFIC CODES

PARKING RESTRICTIONS: A.M. PEAK, P.M. PEAK, A.M./P.M. PEAK, NO PARKING ANYTIME=N.P., COMM/IND. ACCESS=E



24'I
JC-C
2UML

COUNTY _____ ROAD NO. _____ PAGE ___ OF ___

SYSTEM				TRAFFIC		LINE DIAGRAM	TRAFFIC				PAVEMENT DATA
FUNCT CLASS	HWY SYS	HPMS SAMPLE		PRES. REST.	COM/IND ACCESS		CONFIG	COM/IND ACCESS	PRES. REST.		

99-2

SHA 51.3 - 8 Revised 4.83

MARYLAND STATE HIGHWAY ADMINISTRATION

ROAD INVENTORY SHEET

Party Chief GD.
Recorder EF.
Assistant
Map No./Dir. K-18 / S
State Coordinates 1320-178

Road No. CO 746
Road Name Pheasant DR
County Worcester
Date 3-8-00
Sheet No. 1 OF 1

SYSTEM: FUNCT CLASS | HWY. SYS. | HPMS SAMPLE
TRAFFIC: PREG. REST. | COM/IND ACCESS

LINE DIAGRAM

TRAFFIC: CONTROL | COM/IND ACCESS | PREG. REST.

PAVEMENT DATA

TRAFFIC CODES
TRAFFIC CONTROLS: STOP SIGN-SS, TRAFFIC LIGHT=T.L., FLASHING RED BALL=F.R.

TRAFFIC CODES
PARKING RESTRICTIONS: A.M. PEAK, P.M. PEAK, A.M./P.M. PEAK, NO PARKING ANYTIME=N.P., COMM/IND. ACCESS=E



COUNTY _____ ROAD NO. _____ PAGE ___ OF ___

SYSTEM				TRAFFIC		LINE DIAGRAM	TRAFFIC				PAVEMENT DATA
FUNCT. CLASS	HWY SYS	HPMS SAMPLE		PAVG. REST.	COM/IND ACCESS		COM/IND	ACCESS	PAVG. REST.		

SHA 51.3 - 8 Revised
4.83

00-4ST
03-07-01
SS/AQ

MARYLAND STATE HIGHWAY ADMINISTRATION

ROAD INVENTORY SHEET

Party Chief: S. Snyder
Recorder: A. QUATTROCHI
Assistant:
Map No./Dir.: J18 / W
State Coordinates: 1315 - 199

Road No.: CO 747
Road Name: CAREY RD
County: WORCESTER
Date: 03-07-01
Sheet No.: 1 OF 1

TRAFFIC CODES: TRAFFIC CONTROLS: STOP SIGN-SS, TRAFFIC LIGHT=T.L., FLASHING RED BALL=F.R.

TRAFFIC CODES: PARKING RESTRICTIONS: A.M. PEAK, P.M. PEAK, A.M./P.M. PEAK, NO PARKING ANYTIME-N.P., COMM/IND. ACCESS=E

SYSTEM: FUNCT. CLASS	SYSTEM: HWY. SYS.	SYSTEM: HPMS SAMPLE	TRAFFIC: PRKG. REST.	TRAFFIC: COM/IND ACCESS	LINE DIAGRAM	TRAFFIC: CONTROL	TRAFFIC: COM/IND ACCESS	TRAFFIC: PRKG. REST.	PAVEMENT DATA
					115 X 113 ← SBL				
					0 49 NBL →		CODED AS DUAL 50' GRS MED		
					SPUR: 0.02 12'I / 12'I SHLD RT JC-LT / 1ML				12'I 10'I SHLD RT
					90° 0 48				JC-LT
									1ML
					0 47				
RURAL MINOR COLLECTOR									
					0 26 36" CMP				
									24'I
					(WORCESTER HWY)				2ML
					MD 0 00 575				

COUNTY _____ ROAD NO. _____ PAGE ___ OF ___

SYSTEM				TRAFFIC		LINE DIAGRAM	TRAFFIC			PAVEMENT DATA
	FUNCT. CLASS	HWY SYS	HPMS SAMPLE	PRKG REST	COM/IND ACCESS		CONTROL	COM/IND ACCESS	PRKG. REST.	

SHA 51.3 - 8 Revised
4.83

00-100
SS/AQ
3-2-01

MARYLAND STATE HIGHWAY ADMINISTRATION

ROAD INVENTORY SHEET

Party Chief S. SNYDER
Recorder A. QUATTROCHI
Assistant
Map No./Dir. J-19 / W
State Coordinates 1339-181

Road No. CO 748
Road Name OCEAN REEF DR
County WORCESTER
Date 3-2-01
Sheet No. 1 OF 3

TRAFFIC CODES
TRAFFIC CONTROLS: STOP SIGN-SS, TRAFFIC LIGHT-T.L., FLASHING RED BALL-F.R.

TRAFFIC CODES
PARKING RESTRICTIONS: A.M. PEAK, P.M. PEAK, A.M./P.M. PEAK, NO PARKING ANYTIME-N.P., COMM/IND. ACCESS-E

SYSTEM				TRAFFIC		LINE DIAGRAM	TRAFFIC			PAVEMENT DATA
	FUNCT CLASS	HWY SYS	NHS/S SAMPLE	PKG REST	COM/IND ACCESS		CONTROL	COM/IND ACCESS	PKG REST	
						LAKEVIEW DR				
						PT CO 750 (60-320) 0 18				
						90°				
						PC 0 13				
						30° 0 07				
						MOUNTAIN LAUREL CT 00-320				26'I
						0 03 CO 749				JC-C
										2UML
						0 02				X
										2-16'I
										10' grsmed
										JC-C in/out
										2UML
						AIRPORT RD				
						CO 0 00 162	SS			✓

COUNTY WORCESTER ROAD NO. CO 748 PAGE 2 OF 2

SYSTEM: FUNCT CLASS | HWY SYS | NHS | STATE

TRAFFIC: PRES. DEST. | COM/IND ACCESS

LINE DIAGRAM

TRAFFIC: COM/IND ACCESS | PRES. DEST.

PAVEMENT DATA

D E

CUL 0 62 SAC

PT 0 58

120°

PC 0 45

(INDIAN TRAIL DR)

0 41 CO 752 (00-5CO) PT

26'I / JC-C / WOOD RAILS

0 40

0 39 POND

50°

0 38

0 33 PC

HARBOUR LIGHTS DR

CO 751 (00-4CO) 0 30

26'I
JC-C
2UML

SHA 51.3 - 8 Revised
4.83

00-2CO
SS/AQ
3-2-01

MARYLAND STATE HIGHWAY ADMINISTRATION

ROAD INVENTORY SHEET

Party Chief S. SNYDER
Recorder A. QUATTROCHI
Assistant
Map No./Dir. J-19 / S
State Coordinates 1340-181

Road No. CO 749
Road Name MOUNTAIN LAUREL CT
County WORCESTER
Date 3-2-01
Sheet No. 1 OF 1

TRAFFIC CODES
TRAFFIC CONTROLS: STOP SIGN-SS, TRAFFIC LIGHT-T.L., FLASHING RED BALL-F.R.

TRAFFIC CODES
PARKING RESTRICTIONS: A.M. PEAK, P.M. PEAK, A.M./P.M. PEAK, NO PARKING ANYTIME-N.P., COMM/IND. ACCESS=I

SYSTEM				TRAFFIC		LINE DIAGRAM	TRAFFIC			PAVEMENT DATA
	FUNCT CLASS	HWY SYS	HPMS SAMPLE	PREG. REST.	COM/IND ACCESS		CONTROL	COM/IND ACCESS	PREG. REST.	
						D E				
						CUL 0 11 SAC			↑	
						PT 0 08				
						40°				
						PC 0 05				
										24'I
						0 01 300'				JC-C
										2UML
						OCEAN REEF DR				
						CO 0 00 748 (00-1CO)	SS		✓	

COUNTY _____ ROAD NO. _____ PAGE ___ OF ___

SYSTEM				TRAFFIC		LINE DIAGRAM	TRAFFIC			PAVEMENT DATA
	FUNCT CLASS	HWY SYS	NPMS SAMPLE	PRKG REST	COM/IND ACCESS		CONTROL	COM/IND ACCESS	PRKG. REST.	

SHA 51.3 - 8 Revised
4.83

00-3CO
SS/AQ
3-2-01

MARYLAND STATE HIGHWAY ADMINISTRATION

ROAD INVENTORY SHEET

Party Chief: S. SNYDER
Recorder: A. QUATTROCHI
Assistant:
Map No./Dir.: J-19 / E
State Coordinates: 1340-181

Road No.: CO 750
Road Name: LAKEVIEW DR
County: WORCESTER
Date: 3-2-01
Sheet No.: 1 OF 1

TRAFFIC CODES: TRAFFIC CONTROLS: STOP SIGN-SS, TRAFFIC LIGHT-T.L., FLASHING RED BALL-F.R.

TRAFFIC CODES: PARKING RESTRICTIONS: A.M. PEAK, P.M. PEAK, A.M./P.M. PEAK, NO PARKING ANYTIME-N.P., COMM/IND. ACCESS-E

SYSTEM: FUNCT CLASS	SYSTEM: HWY SYS	SYSTEM: NPMS SAMPLE	TRAFFIC: PRKG. REST.	TRAFFIC: COM/IND ACCESS	LINE DIAGRAM	TRAFFIC: CONTROL	TRAFFIC: COM/IND ACCESS	TRAFFIC: PRKG. REST.	PAVEMENT DATA
					HARBOUR LIGHTS DR 00-4CO CO 751 0 23	SS			
					PT 0 21				
					35°				
					PC 0 18				
					PT 0 12				
					90°				
					PC 0 08				
									24' I
									JC-C
									2UML
					REEF DR OCEAN CO 0 00 748	SS			

COUNTY _____ ROAD NO. _____ PAGE ___ OF ___

SYSTEM				TRAFFIC		LINE DIAGRAM	TRAFFIC			PAVEMENT DATA
	FUNCT. CLASS	HWY SYS	HPMS SAMPLE	PRKG. REST.	COM/IND ACCESS		CONTROL	COM/IND ACCESS	PRKG. REST.	

SHA 51.3 - 8 Revised
4.83

00-460
SS/AQ
3-2-01

MARYLAND STATE HIGHWAY ADMINISTRATION

ROAD INVENTORY SHEET

Party Chief S. SNYDER
Recorder A. QUATTROCHI
Assistant
Map No./Dir. J-19 / N
State Coordinates 1340-181

Road No. CO 751
Road Name HARBOUR LIGHTS DR
County WORCESTER
Date 3-2-0
Sheet No. 1 OF

TRAFFIC CODES

TRAFFIC CONTROLS: STOP SIGN-SS, TRAFFIC LIGHT-T.L., FLASHING RED BALL-F.R.

TRAFFIC CODES

PARKING RESTRICTIONS: A.M. PEAK, P.M. PEAK, A.M./P.M. PEAK, NO PARKING ANYTIME-N.P., COMM/IND. ACCESS-C

SYSTEM				TRAFFIC		LINE DIAGRAM	TRAFFIC			PAVEMENT DATA
	FUNCT CLASS	HWY SYS	NHS/SAMPLE	PREG. REST.	COM/IND ACCESS		CONTROL	COM/IND ACCESS	PREG. REST.	
						D E				
						CUL 0 15 SAC				
						PT 0 12				
						LAKEVIEW DR				
						CO 750 (00-300) 0 11				
						40°				
						PRC 0 05 PRC				
						30°				
						0 02 PC				24'I
										JC-C
						OCEAN REEF DR				2JML
						CO 0 00 748	SS			

COUNTY _____ ROAD NO. _____ PAGE ___ OF ___

SYSTEM				TRAFFIC		LINE DIAGRAM	TRAFFIC			PAVEMENT DATA
	FUNCT. CLASS	HWY SYS	HPMS SAMPLE	PRKG. REST.	COM/IND ACCESS		CONTROL	COM/IND ACCESS	PRKG. REST.	

SHA S1.3 - 8 Revised
4.83

00-5CO
SS/AQ
3-2-01

MARYLAND STATE HIGHWAY ADMINISTRATION

ROAD INVENTORY SHEET

Party Chief S. SNYDER
Recorder A. QUATTROCHI
Assistant
Map No./Dir. J-19 / W
State Coordinates 1340-181

Road No. CO 752
Road Name (INDIAN TRAIL DR)
County WORCESTER
Date 3-2-01
Sheet No. 1 OF 1

TRAFFIC CODES

TRAFFIC CONTROLS: STOP SIGN=SS, TRAFFIC LIGHT=T.L., FLASHING RED BALL=F.R.

TRAFFIC CODES

PARKING RESTRICTIONS: A.M. PEAK, P.M. PEAK, A.M./P.M. PEAK, NO PARKING ANYTIME-N.P., COMM/IND. ACCESS=C

SYSTEM				TRAFFIC		LINE DIAGRAM	TRAFFIC			PAVEMENT DATA
FUNCT CLASS	HWY SYS	HPMS SAMPLE		PREG. REST.	COM/IND ACCESS		CONTROL	COM/IND ACCESS	PREG. REST.	
						D E				
						CUL 012 SAC				
						PT 007				
						90°				
						PC 003				
										24' I
										JC-C
						OCEAN REEF DR				2UNL
						CO 000 748 (00-1CO)	SS			

COUNTY _____ ROAD NO. _____ PAGE ___ OF ___

SYSTEM				TRAFFIC		LINE DIAGRAM	TRAFFIC			PAVEMENT DATA
	FUNCT CLASS	HWY SYS	HPMS SAMPLE	PRKG REST	COM/IND ACCESS		CONTROL	COM/IND ACCESS	PRKG. REST.	

SHA 51.3 - 8 Revised
4.83

00-6CO
SS/AQ
3-2-01

MARYLAND STATE HIGHWAY ADMINISTRATION

ROAD INVENTORY SHEET

Party Chief: S. SNYDER
Recorder: A QUATTROCHI
Assistant:
Map No./Dir.: J-19 / N
State Coordinates: 1340 - 181

Road No.: CO 753
Road Name: DUNE GRASS DR
County: WORCESTER
Date: 3-2-01
Sheet No.: 1 OF 1

TRAFFIC CODES
TRAFFIC CONTROLS: STOP SIGN-SS, TRAFFIC LIGHT-T.L., FLASHING RED BALL-F.R.

TRAFFIC CODES
PARKING RESTRICTIONS: A.M. PEAK, P.M. PEAK, A.M./P.M. PEAK, NO PARKING ANYTIME-N.P., COMM/IND. ACCESS-I

SYSTEM				TRAFFIC		LINE DIAGRAM	TRAFFIC			PAVEMENT DATA
	FUNCT CLASS	HWY SYS	NPMS SAMPLE	PRKG. REST.	COM/IND ACCESS		CONTROL	COM/IND ACCESS	PRKG. REST.	
						MISTY SHORE				
						OP 451 014 CO 743 DR				
						010 PT				
						30°				
						007 PC				
										24' I
										JC-C
										2uML
						MYSTIC HARBOUR BLVD				
						CO 000 449	SS			
						KEEL DR 440				
						OP				

COUNTY _____ ROAD NO. _____ PAGE ___ OF ___

SYSTEM				TRAFFIC		LINE DIAGRAM	TRAFFIC			PAVEMENT DATA
	FUNCT. CLASS	HWY SYS	HPMS SAMPLE	PRKG. REST.	COM/IND ACCESS		CONTROL	COM/IND ACCESS	PRKG. REST.	

SHA 51.3 - 8 Revised
4.83

00-8CO
SS/AQ
3-2-01

MARYLAND STATE HIGHWAY ADMINISTRATION

ROAD INVENTORY SHEET

Party Chief S. SNYDER
Recorder A. QUATTROCHI
Assistant
Map No./Dir. J-19 / S
State Coordinates 1348 - 187

Road No. CO 754
Road Name MARTHA'S LANDING DRIVE
County WORCESTER
Date 3-2-01
Sheet No. 1 OF 1

TRAFFIC CODES

TRAFFIC CONTROLS: STOP SIGN-SS, TRAFFIC LIGHT-T.L., FLASHING RED BALL-F.R.

PARKING RESTRICTIONS: A.M. PEAK, P.M. PEAK, A.M./P.M. PEAK, NO PARKING ANYTIME-N.P., COMM/IND. ACCESS-E

SYSTEM				TRAFFIC		LINE DIAGRAM	TRAFFIC			PAVEMENT DATA
	FUNCT CLASS	HWY SYS	HPMS SAMPLE	PREG. REST.	COM/IND ACCESS		CONTROL	COM/IND ACCESS	PREG. REST.	
						D E				
						CUL 0 20 SAC				
						0 18 40°)				
						0 10 90°)				
						0 07 PI				
						35°				
						0 03 PC				24'I
										OC-C
										2 UML
						(OLD BRIDGE RD)				
						Co ~~CR~~ 0 00 ~~767~~ 767				

COUNTY _____ ROAD NO. _____ PAGE ___ OF ___

SYSTEM				TRAFFIC		LINE DIAGRAM	TRAFFIC			PAVEMENT DATA
	FUNCT CLASS	HWY SYS	HPMS SAMPLE	PRKG REST	COM/IND ACCESS		CONTROL	COM/IND ACCESS	PRKG. REST.	

SHA 51.3 - 8 Revised
4.83

00-9CO
SS/AQ
3-7-01

MARYLAND STATE HIGHWAY ADMINISTRATION

ROAD INVENTORY SHEET

Party Chief: S. SNYDER
Recorder: A. QUATTROCHI
Assistant:
Map No./Dir.: L-18 / E
State Coordinates: 1291-116

Road No.: CO 755
Road Name: CARRIE BACK RD
County: WORCESTER
Date: 3-7-01
Sheet No.: 1 OF 1

TRAFFIC CODES: TRAFFIC CONTROLS: STOP SIGN-SS, TRAFFIC LIGHT-T.L., FLASHING RED BALL-F.R.

TRAFFIC CODES: PARKING RESTRICTIONS: A.M. PEAK, P.M. PEAK, A.M./P.M. PEAK, NO PARKING ANYTIME-N.P., COMM/IND. ACCESS-E

SYSTEM: FUNCT CLASS	SYSTEM: HWY SYS	SYSTEM: NPMS SAMPLE	TRAFFIC: PRKG. REST.	TRAFFIC: COM/IND ACCESS	LINE DIAGRAM	TRAFFIC: CONTROL	TRAFFIC: COM/IND ACCESS	TRAFFIC: PRKG. REST.	PAVEMENT DATA
					D E				
					CUL 0 18 SAC				
					0 10 PT				
					100°				
					0 05 PC				
									24' I
									2uML
					(BAYSIDE RD)				
					CO 0 00 101	SS			

COUNTY _____ ROAD NO. _____ PAGE ___ OF ___

SYSTEM				TRAFFIC		LINE DIAGRAM	TRAFFIC			PAVEMENT DATA
	FUNCT. CLASS	HWY SYS	HPMS SAMPLE	PRKG REST	COM/IND ACCESS		CONTROL	COM/IND ACCESS	PRKG. REST.	

00-12CO
SS/AP
3-2-01

SHA 51.3 - 8 Revised
4.83

MARYLAND STATE HIGHWAY ADMINISTRATION

ROAD INVENTORY SHEET

Party Chief S. SNYDER
Recorder A. QUATTROCHI
Assistant
Map No./Dir. J-18 / W
State Coordinates 1334-207

Road No. CO 756
Road Name STONES RUN
County WORCESTER
Date 3-2-01
Sheet No. 1 OF 1

TRAFFIC CODES
TRAFFIC CONTROLS: STOP SIGN-SS, TRAFFIC LIGHT-T.L., FLASHING RED BALL-F.R.

PARKING RESTRICTIONS: A.M. PEAK, P.M. PEAK, A.M./P.M. PEAK, NO PARKING ANYTIME-N.P., COMM/IND. ACCESS-I

SYSTEM				TRAFFIC		LINE DIAGRAM	TRAFFIC			PAVEMENT DATA
	FUNCT CLASS	HWY SYS	NHS SAMPLE	PREG. REST.	COMM/IND ACCESS		CONTROL	COMM/IND ACCESS	PREG. REST.	
						D E				
						CUL 008 SAC				
	URBAN LOCAL									
										24'I
										2UML
						YACHT CLUB DR				
						CO 000 729	SS			

COUNTY _____ ROAD NO. _____ PAGE ___ OF ___

SYSTEM				TRAFFIC		LINE DIAGRAM	TRAFFIC			PAVEMENT DATA
	FUNCT CLASS	HWY SYS	HPMS SAMPLE	PRKG REST	COM/IND ACCESS		CONTROL	COM/IND ACCESS	PRKG. REST.	

SHA 51.3 - 8 Revised
4.83

Ocean City Small Urban

MARYLAND STATE HIGHWAY ADMINISTRATION

* Was Part of MD 707-A - MOA 4/26/99

ROAD INVENTORY SHEET

Party Chief S Snyder
Recorder E Fisher
Assistant Rewritten 7-12-01 KJP
Map No./Dir. J-19 / E
State Coordinates 1341-188

Road No. Co 757
Road Name OLD BRIDGE RD
County Worcester
Date 5-18-99
Sheet No. 1 OF 2

TRAFFIC CODES
TRAFFIC CONTROLS: STOP SIGN=SS, TRAFFIC LIGHT=T.L., FLASHING RED BALL=F.R.

PARKING RESTRICTIONS: A.M. PEAK, P.M. PEAK, A.M./P.M. PEAK, NO PARKING ANYTIME=N.P., COMM/IND. ACCESS=E

SYSTEM: FED. AID.	SYSTEM: FUNCT CLASS.	SYSTEM: HWY. SYS.	SYSTEM: HPMS SAMPLE	TRAFFIC: PKG.-REST.	TRAFFIC: COM/IND. ACCESS	LINE DIAGRAM	TRAFFIC: CONTROL	TRAFFIC: COM/IND. ACCESS	TRAFFIC: PKG.-REST.	PAVEMENT DATA
										22'I
										2ML
						Golf Course RD				
						Co 0 46 186 @.41	SS		X	
										22'I
										6'I Shd RT
										2ML
						042			X	
										22'I
										8'I Shd RT
										2ML
						037			X	
						ELM ST				
	Urban Local					Co 172 031 @.33				
						Savage RD				
						OP 22 018		E		
										22'I
										2-4'I Shds
										2ML
						Stephen Decatur RD				
	✓					MD 000 611	TL		✓	
						Old Bridge RD MD 707-A @.79				

Co 757 2 of 2

SYSTEM				TRAFFIC		LINE DIAGRAM	TRAFFIC			PAVEMENT DATA
FED. AID.	FUNCT. CLASS.	HWY. SYS.	HPMS SAMPLE	PRKG. REST.	COM/IND ACCESS		CONTROL	COM/IND ACCESS	PRKG. REST.	
	Urban Local					SINEPUXENT BAY				
						Road END 108				
						Martha's Landing DR 092 Co 754				
										22'I 2ML

Ocean City Urban 01-1 CO

SHA 51.3 - 8 Revised 4.83

MARYLAND STATE HIGHWAY ADMINISTRATION

ROAD INVENTORY SHEET

Party Chief S. Snyder
Recorder W. Plews
Assistant
Map No./Dir. J18 / S
State Coordinates 1334-207

Road No. CO 758
Road Name MERCER'S WAY
County WORCESTER
Date 02-25-02
Sheet No. 1 OF 1

TRAFFIC CODES
TRAFFIC CONTROLS: STOP SIGN-SS, TRAFFIC LIGHT=T.L., FLASHING RED BALL=F.R.

TRAFFIC CODES
PARKING RESTRICTIONS: A.M. PEAK, P.M. PEAK, A.M./P.M. PEAK, NO PARKING ANYTIME=N.P., CONV/IND. ACCESS=E

SYSTEM: FUNCT CLASS	SYSTEM: HWY. SYS	SYSTEM: HPMS SAMPLE	TRAFFIC: PREG. REST.	TRAFFIC: CONV/IND ACCESS	LINE DIAGRAM	TRAFFIC: CONTROL	TRAFFIC: CONV/IND ACCESS	TRAFFIC: PREG. REST.	PAVEMENT DATA
					D E				
					CUL 0 22 SAC				
					0 19 PT				
					110°				
					PACA COURT				
					0 15 CO 761 (01-4CO)				
					0 13 PC				
Urban Local					SOUTH CHASE STREET / NORTH CHASE STREET				24'I
					CO 760 (01-3CO) 0 07 CO 759 (01-1CO)				2UNL
					@.17				
					CARROLLTON / LA				
					CO 0 00 728				

COUNTY _____ ROAD NO. _____ PAGE ___ OF ___

SYSTEM				TRAFFIC		LINE DIAGRAM	TRAFFIC			PAVEMENT DATA
	FUNCT. CLASS	HWY SYS	NPMS SAMPLE	PRKG. REST.	COM/IND ACCESS		CONTROL	COM/IND ACCESS	PRKG. REST.	

Ocean City Urban

01-2CO
01-1CO
01-3CO

SHA 51.3 - 8 Revised
4.83

MARYLAND STATE HIGHWAY ADMINISTRATION

ROAD INVENTORY SHEET

Party Chief S. Snyder
Recorder W. Plew
Assistant
Map No./Dir. J18 / N
State Coordinates 1334-207

Road No. CO 759
Road Name NORTH CHASE STREET
County WORCESTER
Date 02/25/01
Sheet No. 1 OF 1

TRAFFIC CODES
TRAFFIC CONTROLS: STOP SIGN-SS, TRAFFIC LIGHT=T.L., FLASHING RED BALL=F.R.

TRAFFIC CODES
PARKING RESTRICTIONS: A.M. PEAK, P.M. PEAK, A.M./P.M. PEAK, NO PARKING ANYTIME=N.P., COMM/IND. ACCESS=E

SYSTEM: FUNCT CLASS	SYSTEM: HWY. SYS	SYSTEM: NPMS SAMPLE	TRAFFIC: PRKG. REST.	TRAFFIC: COM/IND ACCESS	LINE DIAGRAM	TRAFFIC: CONTROL	TRAFFIC: COM/IND ACCESS	TRAFFIC: PRKG. REST.	PAVEMENT DATA
					DE				
Urban Local					CUL 0 05 SAC				
									22'I
									2UML
					MERCER'S WAY @.07				
					CO 0 00 758 (01-1CO)				
					SOUTH CHASE STREET CO 760 (01-3CO) @0.00				

COUNTY _____ ROAD NO. _____ PAGE ___ OF ___

SYSTEM				TRAFFIC		LINE DIAGRAM	TRAFFIC			PAVEMENT DATA
	FUNCT. CLASS	HWY SYS	HPMS SAMPLE	PRKG. REST.	COM/IND ACCESS		CONTROL	COM/IND ACCESS	PRKG. REST.	

Ocean City Urban

01-3 CO
01-1 CO
01-2 CO

SHA 51.3 - 8 Revised
4.83

MARYLAND STATE HIGHWAY ADMINISTRATION

ROAD INVENTORY SHEET

Party Chief S. Snyder
Recorder W. Plew
Assistant
Map No./Dir. J18 / S
State Coordinates 1334-207

Road No. CO 760
Road Name SOUTH CHASE STREET
County WORCESTER
Date 2-25-02
Sheet No. 1 OF 1

TRAFFIC CODES

TRAFFIC CONTROLS: STOP SIGN-SS, TRAFFIC LIGHT=T.L., FLASHING RED BALL=F.R.

TRAFFIC CODES

PARKING RESTRICTIONS: A.M. PEAK, P.M. PEAK, A.M./P.M. PEAK, NO PARKING ANYTIME=N.P., CONV/IND. ACCESS=E

SYSTEM				TRAFFIC		LINE DIAGRAM	TRAFFIC			PAVEMENT DATA
	FUNCT CLASS	HWY. SYS.	HPMS SAMPLE	PREG. REST.	CONV/IND ACCESS		CONTROL	CONV/IND ACCESS	PREG. REST.	
						D E				
						CUL 0.14 SAC				
						0.12 PT				
						30°				
						0.07 PC				
	Urban Local									22'I
										2 UNL
						MERCER'S WAY 0.07				
						CO 0.00 758 (01-1 CO)				
						NORTH CHASE STREET CO 759 (01-2 CO) 0.08				

COUNTY _____ ROAD NO. _____ PAGE ___ OF ___

SYSTEM				TRAFFIC		LINE DIAGRAM	TRAFFIC				PAVEMENT DATA
	FUNCT CLASS	HWY SYS	HPMS SAMPLE	PRES.	COM/IND ACCESS		SCHOOL	COM/IND ACCESS	PRES.		

Ocean City Urban

01-4Co
01-1Co

SHA 51.3 - 8 Revised 4.83

MARYLAND STATE HIGHWAY ADMINISTRATION

ROAD INVENTORY SHEET

Party Chief S. Snyder
Recorder W. Plews
Assistant
Map No./Dir. 18 / N
State Coordinates 1334-207

Road No. CO 761
Road Name PACA COURT
County WORCESTER
Date 2-25-02
Sheet No. 1 OF 1

TRAFFIC CODES

TRAFFIC CONTROLS: STOP SIGN-SS, TRAFFIC LIGHT=T.L., FLASHING RED BALL=F.R.

TRAFFIC CODES

PARKING RESTRICTIONS: A.M. PEAK, P.M. PEAK, A.M./P.M. PEAK, NO PARKING ANYTIME=N.P., COMM/IND. ACCESS=E

SYSTEM			TRAFFIC		LINE DIAGRAM	TRAFFIC			PAVEMENT DATA
FUNCT CLASS	HWY SYS	HPMS SAMPLE	PREG. REST.	COM/IND ACCESS		CONTROL	COM/IND ACCESS	PREG. REST.	
< Urban Local >					D E CUL 0 03 SAC 0.15 WAY MERCER'S CO 0 00 758 (01-1CO)				22'I 2UNL

COUNTY _____ ROAD NO. _____ PAGE ___ OF ___

SYSTEM				TRAFFIC		LINE DIAGRAM	TRAFFIC				PAVEMENT DATA
FUNCT CLASS	HWY SYS	HPMS SAMPLE		PREG. REST.	COM/IND ACCESS		CONSTR	COM/IND ACCESS	PREG. REST.		

Form 6 HPS (Rev. 1961) 1316-183

01-13CD
2/25/02
SS/WP

ROAD INVENTORY SHEET

Kitts Branch Rd (89-65) X

Party Chief F. SETTAN
Recorder T. LANDON
Chainman

T. LANDON
F. RHODES
VERIFIED
4/14/77

Name added 12/1/76 via C.T.C.

S-18

Road No. ~~O.P. 50~~ CO762
Name ~~WORCESTER BOILER FARM RD.~~
Sheet No. 1 OF 1
Date 3-11-66
County WORCESTER

SAND + GRAVEL PIT

	~~ROAD~~	END		
		0 ~~DE~~ 29		
	CUL	0 26	SAC	
		0 ~~27~~	H-ABAN	
↑200	~~H~~	0 25		
NE ↑	H	0 20		20' ~~17'~~ ~~13'~~ D
		0 15	H	20' CW
				24ML
	MD.	000	376	✓

01-5CO

SHA 51.3 - 8 Revised 4.83

MARYLAND STATE HIGHWAY ADMINISTRATION

ROAD INVENTORY SHEET

Party Chief S. Snyder
Recorder M. Plew
Assistant
Map No./Dir. J19 / E
State Coordinates 1340-217

Road No. CO 763
Road Name VISTA WAY
County WORCESTER
Date 2-25-02
Sheet No. 1 OF 1

TRAFFIC CODES
TRAFFIC CONTROLS: STOP SIGN-SS, TRAFFIC LIGHT=T.L., FLASHING RED BALI=F.R.

TRAFFIC CODES
PARKING RESTRICTIONS: A.M. PEAK, P.M. PEAK, A.M./P.M. PEAK, NO PARKING ANYTIME=N.P., COMM/IND. ACCESS=E

SYSTEM				TRAFFIC		LINE DIAGRAM	TRAFFIC			PAVEMENT DATA
	FUNCT CLASS	HWY SYS	HPMS SAMPLE	PREG. REST.	COM/IND ACCESS		CONTROL	COM/IND ACCESS	PREG. REST.	
	Rural Local					D E CUL 0 10 SAC 0 06 PT 40° 0 02 PC ST MARTINS NECK RD @5.31 CO 0 00 210				24'I IC-C ZUNL

COUNTY _____ ROAD NO. _____ PAGE ___ OF ____

SYSTEM			TRAFFIC		LINE DIAGRAM	TRAFFIC			PAVEMENT DATA
FUNCT CLASS	HWY SYS	HPMS SAMPLE	PRES. REST.	COM/IND ACCESS		CONFIG	COM/IND ACCESS	PRES. REST.	

01-6CO
01-8CO

SHA 51.3 - 8 Revised
4.83

MARYLAND STATE HIGHWAY ADMINISTRATION

ROAD INVENTORY SHEET

Party Chief J Snyder
Recorder W. Plew
Assistant
Map No./Dir. J19 / W
State Coordinates 1341-215

Road No. CO 764
Road Name SAVANNA CT
County WORCESTER
Date 2-25
Sheet No. 1 OF 1

TRAFFIC CODES
TRAFFIC CONTROLS: STOP SIGN-SS, TRAFFIC LIGHT=T.L., FLASHING RED BALL=F.R.

TRAFFIC CODES
PARKING RESTRICTIONS: A.M. PEAK, P.M. PEAK, A.M./P.M. PEAK, NO PARKING ANYTIME=N.P., COMM/IND. ACCESS=E

SYSTEM				TRAFFIC		LINE DIAGRAM	TRAFFIC			PAVEMENT DATA
	FUNCT CLASS	HWY. SYS	HPMS SAMPLE	PREG. REST.	COM/IND ACCESS		CONTROL	COM/IND ACCESS	PREG. REST.	
						DE				
						CUL D 11 SAC				
						PT 0 06				
						70°				
						PC 0 04				
	Rural Local					HEATHLAND DR @.16				24'I
						CO 0 03 765 (01-8CO)				JC-C
										2UNC
						0 02				
										2-16'I
										16'GRS MED
										JC-C
										2UNC
						ST. MARTINS NECK RD @5.49				
						CO 0 00 120				

COUNTY _____ ROAD NO. _____ PAGE ___ OF ___

SYSTEM				TRAFFIC		LINE DIAGRAM	TRAFFIC			PAVEMENT DATA
	FUNCT. CLASS	HWY SYS	HPMS SAMPLE	PRKG. REST.	COM/IND ACCESS		CONTROL	COM/IND ACCESS	PRKG. REST.	

01-8CO
01-6CO

SHA 51.3 - 8 Revised
4.83

MARYLAND STATE HIGHWAY ADMINISTRATION

ROAD INVENTORY SHEET

Party Chief S. Snyder
Recorder W. Plews
Assistant
Map No./Dir. J19 / N
State Coordinates 1340-215

Road No. CO 765
Road Name HEATHLAND DR
County WORCESTER
Date 2-25-02
Sheet No. 1 OF 1

TRAFFIC CODES
TRAFFIC CONTROLS: STOP SIGN-SS, TRAFFIC LIGHT=T.L., FLASHING RED BALI=F.R.

TRAFFIC CODES
PARKING RESTRICTIONS: A.M. PEAK, P.M. PEAK, A.M./P.M. PEAK, NO PARKING ANYTIME=N.P., COMM/IND. ACCESS=E

SYSTEM				TRAFFIC		LINE DIAGRAM	TRAFFIC			PAVEMENT DATA
	FUNCT CLASS	HWY SYS	HPMS SAMPLE	PREG. REST.	COM/IND ACCESS		CONTROL	COM/IND ACCESS	PREG. REST.	
						D E				
						CUL 0 27 SAC				
						SAVANNA CT @.03				
						CO 0 16 764 (01-6CO)				
	Rural Local					0 07 PT				
						45°				
						0 05 PC				24'I
										JC-C
										2UNL
						CUL 0 00 SAC				
						D E				

COUNTY _____ ROAD NO. _____ PAGE ___ OF ___

SYSTEM				TRAFFIC		LINE DIAGRAM	TRAFFIC				PAVEMENT DATA
FUNCT CLASS	HWY SYS	HPMS SAMPLE		PREG. REST.	COM/IND ACCESS		CRITICAL	COM/IND ACCESS	PREG. REST.		

SHA 51.3 - 8 Revised
4.83

01-7CO
01-10CO
01-9CO

MARYLAND STATE HIGHWAY ADMINISTRATION

ROAD INVENTORY SHEET

Party Chief S. Snyder
Recorder W. Pfeus
Assistant
Map No./Dir. J19 / E
State Coordinates 1341-213

Road No. CO 7066
Road Name SOUTH HAMPTON DR
County WORCESTER
Date 02-25-02
Sheet No. 1 OF 1

TRAFFIC CODES
TRAFFIC CONTROLS: STOP SIGN-SS, TRAFFIC LIGHT=T.L., FLASHING RED BALL=F.R.

TRAFFIC CODES
PARKING RESTRICTIONS: A.M. PEAK, P.M. PEAK, A.M./P.M. PEAK, NO PARKING ANYTIME=N.P., CUNA/IND. ACCESS=E

SYSTEM			TRAFFIC		LINE DIAGRAM	TRAFFIC			PAVEMENT DATA
FUNCT CLASS	HWY SYS	HPMS SAMPLE	PREG. REST.	COM/IND ACCESS		CONTROL	COM/IND ACCESS	PREG. REST.	
					D E				
					CUL 0 55 SAC				
					FOX RIDGE CT				
					CO 768 (01-10CO) 0 43				
					0 39 PT				
					35°				
					0 33 PC				
					LAKESIDE CT PT				
					CO 767 (01-9CO) 0 25				
					40°				
					0 16 PC				
									24' I
									JC-C
									2 UNL
					GOLF CART CROSSING GOLF CART CROSSING				
					0 02				2-16' I
									16' G25 MED
					ST MARTINS NECK RD				JCC
					CO 0 00 120 @5.68				2-UNL
Rural Local									

COUNTY _____ ROAD NO. _____ PAGE ___ OF ___

SYSTEM				TRAFFIC		LINE DIAGRAM	TRAFFIC			PAVEMENT DATA
	FUNCT. CLASS	HWY SYS	HPMS SAMPLE	PRKG. REST.	COM/IND ACCESS		CONTROL	COM/IND ACCESS	PRKG. REST.	

01-9CO
01-7CO

SHA 51.3 - 8 Revised
4.83

MARYLAND STATE HIGHWAY ADMINISTRATION

ROAD INVENTORY SHEET

Party Chief S. Snyder
Recorder W. Plew
Assistant
Map No./Dir. J19 / N
State Coordinates 1342-213

Road No. CO 767
Road Name LAKESIDE CT
County WORCESTER
Date 02-25-02
Sheet No. 1 OF 1

TRAFFIC CODES

TRAFFIC CONTROLS: STOP SIGN-SS,
TRAFFIC LIGHT=T.L.,
FLASHING RED BALI=F.R.

TRAFFIC CODES

PARKING RESTRICTIONS: A.M. PEAK,
P.M. PEAK, A.M./P.M. PEAK, NO PARKING
ANYTIME=N.P., CUMB/HED. ACCESS=E

SYSTEM				TRAFFIC		LINE DIAGRAM	TRAFFIC			PAVEMENT DATA
	FUNCT CLASS	HWY SYS	HPMS SAMPLE	PEKG. REST.	COM/IND ACCESS		CONTROL	COM/IND ACCESS	PEKG. REST.	
	K Rural Local					DE CUL 0 05 SAC SOUTH HAMPTON DR 0.25 CO 0 00 7660 (01-7CO)				24'I Jc-c 1 UML

COUNTY _____ ROAD NO. _____ PAGE ___ OF ___

SYSTEM				TRAFFIC		LINE DIAGRAM	TRAFFIC			PAVEMENT DATA
	FUNCT CLASS	HWY SYS	HPMS SAMPLE	PRKG. REST.	COM/IND ACCESS		CONTROL	COM/IND ACCESS	PRKG. REST.	

01-10 CO
01-7 CO

SHA 51.3 - 8 Revised
4.83

MARYLAND STATE HIGHWAY ADMINISTRATION

ROAD INVENTORY SHEET

Party Chief S. Snyder
Recorder W. Plew
Assistant
Map No./Dir. J19 / N
State Coordinates 1345-213

Road No. CO 768
Road Name Fox Ridge CT
County WORCESTER
Date 02-25-02
Sheet No. 1 OF 1

TRAFFIC CODES
TRAFFIC CONTROLS: STOP SIGN-SS, TRAFFIC LIGHT=T.L., FLASHING RED BALL=F.R.

TRAFFIC CODES
PARKING RESTRICTIONS: A.M. PEAK, P.M. PEAK, A.M./P.M. PEAK, NO PARKING ANYTIME=N.P., COMM/IND. ACCESS=E

SYSTEM				TRAFFIC		LINE DIAGRAM	TRAFFIC			PAVEMENT DATA
	FUNCT CLASS	HWY SYS	NHS SAMPLE	PREG. REST.	COM/IND ACCESS		CONTROL	COM/IND ACCESS	PREG. REST.	
	Rural Local					DE CUL 0 11 SAC (30° 0 07 0 04 30° SOUTH HAMPTON DR CO 0 00 7666 (01-7CO) @.43				24'I Jc-c 2 UNL

COUNTY _____ ROAD NO. _____ PAGE ___ OF ___

SYSTEM				TRAFFIC		LINE DIAGRAM	TRAFFIC			PAVEMENT DATA
	FUNCT. CLASS	HWY SYS	HPMS SAMPLE	PRKG. REST.	COM/IND ACCESS		CONTROL	COM/IND ACCESS	PRKG. REST.	

SHA 51.3 - 8 Revised
4.83

01-11CO
02/25/02
ss/wp

MARYLAND STATE HIGHWAY ADMINISTRATION

ROAD INVENTORY SHEET

Party Chief S. Snyder
Recorder M. Plew
Assistant
Map No./Dir. J19 / E
State Coordinates 1341-185

Road No. CO 769
Road Name Blue Heron CIR
County WORCESTER
Date 02-25-02
Sheet No. 1 OF 2

TRAFFIC CODES
TRAFFIC CONTROLS: STOP SIGN-SS, TRAFFIC LIGHT=T.L., FLASHING RED BALL=F.R.

TRAFFIC CODES
PARKING RESTRICTIONS: A.M. PEAK, P.M. PEAK, A.M./P.M. PEAK, NO PARKING ANYTIME=N.P., COMM/IND. ACCESS=E

SYSTEM				TRAFFIC		LINE DIAGRAM	TRAFFIC			PAVEMENT DATA
	FUNCT CLASS	HWY. SYS	HPMS SAMPLE	PREG. REST.	COM/IND ACCESS		CONTROL	COM/IND ACCESS	PREG. REST.	
						WINDSWEPT DR @0.00				
						CO 770 (01-12CO) 0 29				
						0 28 PT				
						90°				
						0 23 PC				
						0 18 PT				
						90°				
						0 14 PC				
	Rural Local					WINDSWEPT DR @0.12				
						CO 0 12 770 (01-12CO)				
						0 07 40°				
										14'H
										IC-C
										24ML
	V					MYSTIC HARBOUR BLVD @0.52				V
						CO 0 00 449				

COUNTY Worchester ROAD NO. CO 769 PAGE 2 OF 2

SYSTEM				TRAFFIC		LINE DIAGRAM	TRAFFIC			PAVEMENT DATA
	FUNCT CLASS	HWY SYS	HPMS SAMPLE	PRKG. REST	COM/IND ACCESS		CONTROL	COM/IND ACCESS	PRKG. REST.	
Rural Local						DEEP CHANNEL DR @.48				
						CO 0 33 443				
										24'4
										JC-C
										IUML

01-12CO

SHA 51.3 - 8 Revised
4.83

MARYLAND STATE HIGHWAY ADMINISTRATION

ROAD INVENTORY SHEET

Party Chief S. Snyder
Recorder W. Pleu
Assistant
Map No./Dir. J19 / S
State Coordinates 1341-185

Road No. CO 770
Road Name WINDSWEPT DR
County WORCESTER
Date 02-25-02
Sheet No. 1 OF 1

TRAFFIC CODES

TRAFFIC CONTROLS: STOP SIGN-SS, TRAFFIC LIGHT=T.L., FLASHING RED BALL=F.R.

TRAFFIC CODES

PARKING RESTRICTIONS: A.M. PEAK, P.M. PEAK, A.M./P.M. PEAK, NO PARKING ANYTIME=N.P., COMM/IND. ACCESS=E

SYSTEM			TRAFFIC		LINE DIAGRAM	TRAFFIC			PAVEMENT DATA
FUNCT CLASS	HWY. SYS.	HPMS SAMPLE	PREG. REST.	COM/IND ACCESS		CONTROL	COM/IND ACCESS	PREG. REST.	
Rural Local					D E CUL O 26 SAC PT O 16 90° PC O 14 BLUE HERON CIR @.12 CO O 12 769 (01-11CO) O 11 30° BLUE HERON CIR @.09 CO O 00 769 (01-11CO)				24'H I-C 2UML

COUNTY _____ ROAD NO. _____ PAGE ___ OF ___

SYSTEM				TRAFFIC		LINE DIAGRAM	TRAFFIC			PAVEMENT DATA
	FUNCT. CLASS	HWY SYS	HPMS SAMPLE	PRKG. REST.	COM/IND ACCESS		CONTROL	COM/IND ACCESS	PRKG. REST.	