Talbot County
Other Public Roads 1-End
SR / GV Roads

SHA 51.3 - 8 Revised
4.83

Transferred to DNR
by deed on 9-26-96
AL per KJP

MARYLAND STATE HIGHWAY ADMINISTRATION

ROAD INVENTORY SHEET

Party Chief	Office Inv. AL	Road No.	~~SR1~~ SR1
Recorder		Road Name	Fishing Pier Rd
Assistant		County	Talbot
Map No./Dir.	I-15 / E	Date	10-19-98
State Coordinates	1072-278	Sheet No.	1 OF 1

TRAFFIC CODES
TRAFFIC CONTROLS: STOP SIGN-SS, TRAFFIC LIGHT=T.L., FLASHING RED BALL=F.R.

TRAFFIC CODES
PARKING RESTRICTIONS: A.M. PEAK, P.M. PEAK, A.M./P.M. PEAK, NO PARKING ANYTIME=N.P., COMM/IND. ACCESS=E

SYSTEM				TRAFFIC		LINE DIAGRAM	TRAFFIC			PAVEMENT DATA
	FUNCT CLASS	HWY. SYS.	HPMS SAMPLE	PRKG. REST.	COM/IND. ACCESS		CONTROL	COM/IND. ACCESS	PRKG. REST.	
						Choptank River				
						Choptank River Fishing Pier				
						Road × 0 11 × End				
FA										24' I
										2-8' I shd
										2mL
NON	Rural Local									
						OP 75 0 00				
						Bolingbroke PT Rd ~~MD~~ ~~984~~ CO 446				

COUNTY _____ ROAD NO. _____ PAGE ___ OF ____

SYSTEM				TRAFFIC		LINE DIAGRAM	TRAFFIC				PAVEMENT DATA
FUNCT CLASS	HWY SYS	HPMS SAMPLE		PKG. REST.	COM/IND ACCESS		CONTROL	COM/IND ACCESS	PKG. REST.		

Form 6 HPS (Rev. 1961)

0001

ROAD INVENTORY SHEET

Party Chief F SETTAN
Recorder T. LANDON
Chainman S. MARTIN

I 1068 -301
T. LANDON
F. RHODES
G-21
VERIFIED
TRAPPE 77

Road No. 5X-54
Name GREENFIELD AVE
Sheet No. 1 OF 1
Date 6-8-66
County TALBOT

NOW MUN.

ROAD	034	END PUMPING STATION	16'F 22'CW
~~Corp. Limits of Trappe~~	024		
SCHOOL ST.	021	WATER STORAGE TOWER	27'F C-RT
	018		36'F C-C
MAIN ST MD	013	565	35'F C-C
	009		
	004	ROSS LANE	40'F C-C
~~LP~~ US	000	of 50 LA Trappe	
WB. Limits Corp.		LA.	

5X-54

O P SECTION



Form 6 HPS (Rev. 1961)

ROAD INVENTORY SHEET

Party Chief
Recorder
Chainman

Road No.
Name
Sheet No.
Date
County

Form 6 HPS (Rev. 1961)

1080-356

ROAD INVENTORY SHEET

Party Chief	F. SETTAN	T. LANDON	Road No. OP 1
Recorder	T. LANDON	F. RHODES	Name
Chainman	S. MARTIN	VERIFIED 5/23/77	Sheet No. 10F1
			Date 5-17-66
			County TALBOT

		F			
	ROAD	0 71	END		
90°		0 66			
		0 50	70° ~~50'~~		
		~~0 42~~	~~H~~		12'E
		0 36		20°	16'CW
15°	F	0 29			
	H	0 21 0 18			16'E
	F	0 16			20'CW
W					~~10'D~~
		0 13	H-~~ARAN~~		~~14'CW~~
	GRANNON		RD		
	CO	0 00	25		

Form 6 HPS (Rev. 1961)

1040-346

ROAD INVENTORY SHEET

Party Chief	F. SETTAN	Road No.	OP 2
Recorder	T. LANDON	Name	
Chainman	S. MARTIN	Sheet No.	10F1
		Date	5-17-66
		County	TALBOT

T. LANDON
P.T. RHODES
Do NOT PUT ON MAP
VERIFIED
5/25/77

MILES RIVER

H

ROAD END

H 028

027 H

↑90° H 010 10'E 14'CW

E ↑

(DIAMOND BACK COVE RD)

CO 000 221

Form 6 HPS (Rev. 1961)

1056-388

TL VER. F.R. 5/19/77

ROAD INVENTORY SHEET

Party Chief F. SETTAN
Recorder T. LANDON
Chainman S. MARTIN

AREA TO BE DEVELOPED

Road No. OP 3
Name
Sheet No. 1 OF 1
Date 5-18-66
County TALBOT

	ROAD	037	END
		~~027~~	~~24" CMP~~
	H	023	
N	H	014	12'BE 15'CW
	H WYE ~~LNDG.~~	009	
	CO	000	LAND 11

Form 6 HPS (Rev. 1961)

1087-379

ROAD INVENTORY SHEET

Party Chief F. SETTAN
Recorder T. LANDON
Chainman S. MARTIN

T. LANDON
F. RHODES
VERIFIED
5/20/77

Road No. OP 4
Name BAPTIST RD
Sheet No. 1 OF 1
Date 5-20-66
County TALBOT

	ROAD	END		
F	0	39		↑
H	0	34		14' ~~D~~E 16'CW
TO MD309 (KITTY CORNER		ROAD)		
CO	0	31	~~X~~ 271	X
	0	26	H	
	0	23	4 IH ~~H~~	12'G
H	0	18		14'CW
	0	12	H	
	~~0~~	~~14~~ 009	H ~~DR~~	X 12' ~~D~~E 14'CW
NE ↑				
H	0	06		
ROAD	0	00	END H	↓
	H			

Form 6 HPS (Rev. 1961)

1099-359

ROAD INVENTORY SHEET

Party Chief	F. SETTANI	Road No.	OP5
Recorder	T. LANDON	Name	
Chainman	S. MARTIN	Sheet No.	1 OF 1
		Date	5-19-66
		County	TALBOT

T. LANDON
PVT ROUTES
DO NOT VERIFIED MAP
5/20/77

PVT. RD.

	F.	0.31			
		1 51	CHAIN		
80°	F.H. VAC	1 20			
					10'E
	GATE	0 90			14'CW
		0 83	F		
	F	0 57			
		0 51		DR	12'E
					16'CW
		0 02		36" CMP	
5E	KITTS CORNER CO	0 00	RD	~~X~~ 271	

SHA 51.3-8
11-15-72

STATE HIGHWAY ADMINISTRATION OF MARYLAND

ROAD INVENTORY SHEET

Party Chief _____
Recorder _____
Helper _____

Map No. _____

Road No. OP6
Road Name _____
Sheet No. _____
Date _____
County TALBOT
State Coordinates _____

UNASSIGNED
Now C.314
11-EXTRA

SHA 51.3-8
11-15-72

ROAD INVENTORY SHEET

Road No. _____
Road Name _____
Sheet No. _____
Date _____
County _____
State Coordinates _____

Form 6 HPS (Rev. 1961)

1053-303

ROAD INVENTORY SHEET

Co 245

66-21

Party Chief F. SETTAN
Recorder T. LANDON
Chainman S. MARTIN

Road No. OP 7
Name
Sheet No. 1 OF 1
Date 5-24-66
County TALBOT

UNASSIGNED

NOW Co 245

		ISLAND	CREEK	
			H	
ROAD	0	82	END	↑
	0	77	8" CMP	
	0	71	12" CMP	
	0	56	H	
H	0	49		
	0	46	PVT CEM	
				12' E
	0	22	F	18' CW
CO	0.0		110	↓

Form 6 HPS (Rev. 1961) 1049-304

ROAD INVENTORY SHEET

Party Chief F. SLETTAN
Recorder T. LANDON
Chainman S. MARTIN

T. LANDON
F. RHODES
VERIFIED
6/3/77

Road No. OP 8
Name
Sheet No. 1 OF 1
Date 5-24-66
County TALBOT

ISLAND

ROAD		END		
	031	H		
	028	H		
	023	H		
	021	H	90°)	
	015	H		12'E
W	003		30°)	16'W
		RD. 201		
CLAYLANDS CO	000			N

Form 6 HPS (Rev. 1961)

1044-298

ROAD INVENTORY SHEET

Party Chief F. SOTTAN
Recorder T. LANDON
Chainman S. MARTIN

T. LANDON
F. RHODES
VERIFIED
6/3/77

Road No. OP 9
Name
Sheet No. 1 OF 1
Date 5-24-66
County TALBOT

		H 0.17		
GATE	0 95	GATE		
↑30°	0 80			
	0 75	60° ↑		
T 90° RT CEM F	0 73			
H 800'	0 40			
H	0 29			12' E
				16' CW
PVT RD 10' E	0 27			
N ↑ F 700'	0 00	H CLOARS POINT RD Co 287		

Form 6 HPS (Rev. 1961)

1067-303

ROAD INVENTORY SHEET

Party Chief F. SETTAN
Recorder T. LANDON
Chainman S. MARTIN

T. LANDON
F. RHODES
VERIFIED 6/3 77
TRAPPE

Road No. OP 10
Name
Sheet No. 1 of 1
Date 5-23-66
County TALBOT

NOW
MUD
0013

SEWAGE DISPOSAL

ROAD 007 END

H 005

H 003

H 001 10'E 14'CW

ISLAND CREEK RD
CO 000 111

SHA 51.3-8
11-15-72

STATE HIGHWAY ADMINISTRATION OF MARYLAND

ROAD INVENTORY SHEET

Party Chief _____
Recorder _____
Helper _____

Map No. _____

Road No. OP 11
Road Name _____
Sheet No. _____
Date _____
County TALBOT
State Coordinates _____

UNASSIGNED
NOW Co. 328
77-EXTRA

SHA 51.3-8
11-15-72

ROAD INVENTORY SHEET

Road No. _____
Road Name _____
Sheet No. _____
Date _____
County _____
State Coordinates _____

Form 6 HPS (Rev. 1961)

1092-311

10-5-77 meeting with Mr Vande Visser PMB Wilson Tull, Dave Bochenek, + Ed Davis it was decided that this rd should be OP. The county has no proof of ownership.

ROAD INVENTORY SHEET

OLD Orchard RD

Party Chief	F. SETTAN	Road No.	OP 12
Recorder	T. LANDON	Name	~~(...RD.)~~
Chainman	S. MARTIN	Sheet No.	10F1
		Date	5-25-66
		County	TALBOT

F. LANDON
91-68 F. RHODES
VERIFIED
6/1/77

HPS-39 5-5-76

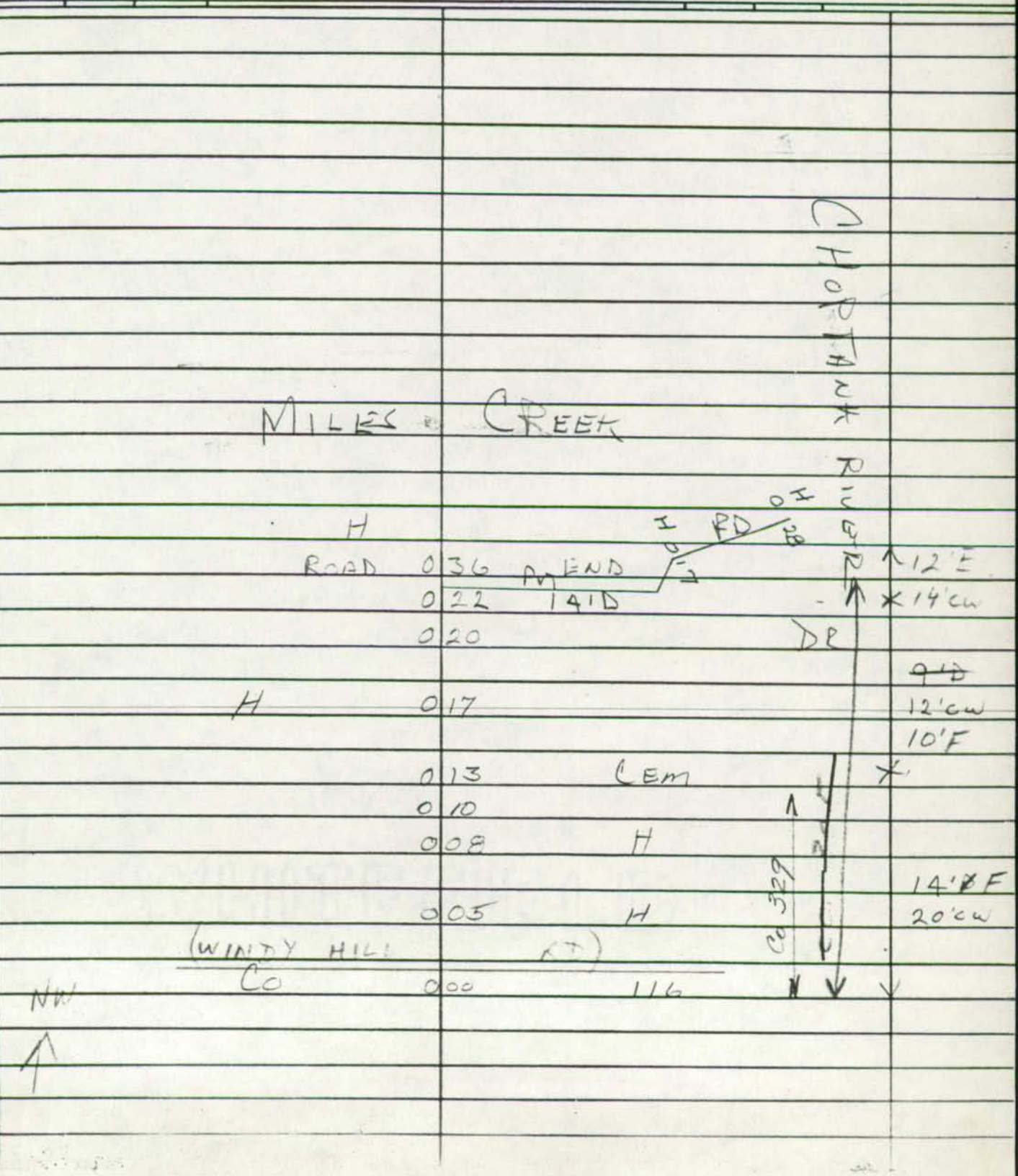

Form 6 HPS (Rev. 1961)

1092-311

ROAD INVENTORY SHEET

Party Chief F. SETTAN
Recorder T. LANDON
Chainman S. MARTIN

T. LANDON
F. HOLES
VERIFIED
6/1/77

Road No. OP 13
Name
Sheet No. 1 OF 1
Date 5-25-66
County TALBOT

ROAD	008	END	
H	006		
H	005		
H	003	H	13'E
			18'CW
(WINDY HILL		RD.)	
CO	000	116	

NW

Form 6 HPS (Rev. 1961)

1065-325

SR 95
GD, AH
4/13/95

ROAD INVENTORY SHEET

T. LANDON
F. RHODES

Party Chief F. SETTAN
Recorder T. LANDON
Chainman S. MARTIN

PVT VERIFIED
DO NOT PUT 6/2/97

Road No. OP 14
Name BOH BROOKS RD
Sheet No. 1 OF 1
Date 5-26-95
County TALBOT

	ROAD		END	
	H	0 37		↑
		0 36	H 30↑	
↑30°	H	0 34		13'C 18'CW
N.B. US S.B.		0 27	50 LA LA	X
		0 16	H	
		0 14	H	
		0 09	H	
	H	0 06		
	H (VAC)	0 04	H	13'E 20'CW
SE ↑	MD	0 00	565	V

Form 6 HPS (Rev. 1961)

1055-326

ROAD INVENTORY SHEET

Now Co 253

T. LANDON
F. RHODES
VERIFIED
TO BE DEVELOPED 77

Party Chief F. SETTAN
Recorder T. LANDON
Chainman S. MARTIN

Road No. ~~O P 15~~
Name
Sheet No. 10F2
Date 5-26-66
County TALBOT

UNASSIGNED 68-2

TRIPPE CREEK

RT 8X-48

			13'E
PT 75°		1 18	20'CW
	H	1 17	
PC		1 06	
	H	1 01	
PT 90°		0 97	
	H	0 93	
	H 18'E	0 88	
PC		0 82	
		0 37	PT 90°
		0 25	PC
PT 60°		0 17	
	H	0 13	
			20'E
PC		0 03	30'CW
BAILEYS NECK CO		0 00	RD 102

Form 6 HPS (Rev. 1961)

ROAD INVENTORY SHEET

Party Chief F. SETTAN
Recorder T. LANDON
Chainman S. MARTIN

Road No. OP 15
Name
Sheet No. 2 of 2
Date 5-26-66
County TALBOT

BAILEYS NECK		P.D
CO	1 91	102
GATE	1 89	GATE
	1 28	
H 0/23		

TRIPPE CREEK

8X-48

SAME

Form 6 HPS (Rev. 1961)

1053-325

ROAD INVENTORY SHEET

Party Chief E. SETTLE
Recorder T. LANDON
Chainman S. MARTIN

T. LANDON
F. RHODES
VERIFIED
6/3/77

Road No. OP 16
Name (Westland RD)
Sheet No. 1 OF 1
Date 5-26-66
County TALBOT

TRIPPE CREEK

	H	T.H.	
ROAD	056	END	
H	045	H	
PT	025		
30°			10'F
PC	023		20'CW
BAILEY'S NECK CO	000	RD 102	

Form 6 HPS (Rev. 1961)

1070-359

ST RG-INV
5-2000

ROAD INVENTORY SHEET

Party Chief F. SETTAN
Recorder T. LANDON
Chainman S. MARTIN

T. LANDON
F. RHODES
VERIFIED
5/23/77

Road No. OP 17
Name Tall Oaks RD
Sheet No. 1 OF 1
Date 5-27-66
County TALBOT

	ROAD		END	
		008	H	
	H	006	H	12'E 18'CW
	H	004	H	16'E 22'CW
S	(Cordova		RD)	
	MD	000	309	

E.39

Form 6 HPS (Rev. 1961) 1051-325

ROAD INVENTORY SHEET

Party Chief F. SETTAN
Recorder T. LANDON
Chainman S. MARTIN

T. LANDON
F. RHODES
VERIFIED
6/3/77

Road No. OP 18
Name (Hedges La)
Sheet No. 1 of 1
Date 5-26-66
County TALBOT

			H	
	ROAD	C	56 END H	↑
	H	C	49	9'E 14'CW
40°	H	C	48	X
	H	C	47	
	H	C	40	
30°		C	31	
	H	C	27	12'E 18'CW
	BAILEY'S NECK CO	C	00 RD 102	Y

S ↑

Form 6 HPS (Rev. 1961)

1047-324

ROAD INVENTORY SHEET

Party Chief F. SETTLE
Recorder T. LANDON
Chainman S. MARTIN

T. LANDON
F. RHODES
VERIFIED
6/3/77

Road No. OP 19
Name SHIPYARD LN
Sheet No. 1 OF 1
Date 5-26-66
County TALBOT

TRED AVON RIVER

H

ROAD 026 END

010

OP 20 008 H 14'F 20'CW

NW

BAILEYS NECK

000 RD 102

CO

Form 6 HPS (Rev. 1961)

1046-323

ROAD INVENTORY SHEET

Party Chief F. SETTON
Recorder T. LANDON
Chainman S. MARTIN

T. LANDON
F. HUGES
VERIFIED
6/3/77

Road No. OP 20
Name
Sheet No. 1 OF 1
Date 5-26-66
County TALBOT

TRED AVON		RIVER	
		H	
ROAD	0	35 END	
~~0~~	~~34~~	~~H~~	
	0	28 H	
OP 21	0	23	10'F 16'CW
(90°	0	18	
S	0	15 H	
(SHIPYARD		LA)	
OP	000	19	

Form 6 HPS (Rev. 1961)

1046-323

ROAD INVENTORY SHEET

Party Chief F. SETIAN → T. LANDON
Recorder T. LANDON
Chainman S. MARTIN
F. HUGES
VERIFIED 6/3/77

Road No. OP 21
Name
Sheet No. 1 OF 1
Date 5-26-66
County TALBOT

TRIPPE CREEK

TROD AVON RIVER

H

ROAD 0 34 END

T30° H 0 24

0 13 H

10'F
16'CW

0 11 H

S

OP 0 00 20

SHA 51.3 - 8 Revised
4.83

MARYLAND STATE HIGHWAY ADMINISTRATION

ROAD INVENTORY SHEET

Party Chief _____
Recorder _____
Assistant _____
Map No./Dir. 1
State Coordinates _____

Road No. OP 22
Road Name _____
County TALBOT
Date _____
Sheet No. _____ OF _____

SYSTEM				TRAFFIC		LINE DIAGRAM	TRAFFIC			PAVEMENT DATA
FED. AID.	FUNCT. CLASS.	HWY. SYS.	HPMS SAMPLE	PRKG. REST.	COM/IND. ACCESS		CONTROL	COM/IND. ACCESS	PRKG. REST.	
						UNASSIGNED NOW				
						PUT ROAD.				
						per Imp. Co. 92-26				
						3/10/93 T. MASSICOT				

TRAFFIC CODES

TRAFFIC CONTROLS: STOP SIGN=SS,
TRAFFIC LIGHT=T.L.,
FLASHING RED BALL=F.R.

TRAFFIC CODES

PARKING RESTRICTIONS: A.M. PEAK,
P.M. PEAK, A.M./P.M. PEAK, NO PARKING
ANYTIME=N.P., COMM/IND. ACCESS=E

SYSTEM				TRAFFIC		LINE DIAGRAM	TRAFFIC			PAVEMENT DATA
FED. AID.	FUNCT. CLASS.	HWY. SYS.	HPMS SAMPLE	PRK'G. REST.	COM/IND ACCESS		CONTROL	COM/IND ACCESS	PRK'G. REST.	

SHA 51.3 - 8 Revised
4.83

MARYLAND STATE HIGHWAY ADMINISTRATION

ROAD INVENTORY SHEET

Party Chief _____
Recorder _____
Assistant _____
Map No./Dir. 1
State Coordinates _____

Road No. OP 23
Road Name LE GATES COVE Rd
County TALBOT
Date Rewritten 2/22/93 T.M.
Sheet No. 1 OF 1

SYSTEM				TRAFFIC		LINE DIAGRAM	TRAFFIC			PAVEMENT DATA
FED. AID.	FUNCT CLASS.	HWY. SYS.	HPMS SAMPLE	PRKG. REST.	COM/IND. ACCESS		CONTROL	COM/IND. ACCESS	PRKG. REST.	
						SEE INVENTORY OF				
						CO 421 per Imp 92-26				
						2/22/93 T. Massicot				

TRAFFIC CODES

TRAFFIC CONTROLS: STOP SIGN=SS, TRAFFIC LIGHT=T.L., FLASHING RED BALL=F.R.

TRAFFIC CODES

PARKING RESTRICTIONS: A.M. PEAK, P.M. PEAK, A.M./P.M. PEAK, NO PARKING ANYTIME=N.P., COMM/IND. ACCESS=E

SYSTEM				TRAFFIC		LINE DIAGRAM	TRAFFIC			PAVEMENT DATA
FED. AID.	FUNCT. CLASS.	HWY. SYS.	HPMS SAMPLE	PRK.G. REST.	COM/IND ACCESS		CONTROL	COM/IND ACCESS	PRK.G. REST.	

Form 6 HPS (Rev. 1961)

1037-368

ROAD INVENTORY SHEET

Party Chief F. SETTAN
Recorder T. LANDON
Chainman S. MARTIN

T. LANDON
F. RHODES
VERIFIED
5/24/77

Road No. O P 24
Name
Sheet No. 1 OF 1
Date 6-2-66
County TALBOT

	ROAD	END	
		023 F	↑
		~~009~~ ~~H ROAD~~	
		007 H	
		005 H H100'	
			12'D
SE		003 H	16'CUL
↑	(COPPERVILLE RD)		
	Co	000 47	V

SHA 51.3 - 8 Revised
4.83

MARYLAND STATE HIGHWAY ADMINISTRATION

91-34

ROAD INVENTORY SHEET

Party Chief: BB
Recorder: SP
Assistant:
Map No./Dir.: GH-21 / W
State Coordinates: 1060-329

Road No.: Op 25
Road Name: (Gilnock RD)
County: Talbot
Date: 2-25-92
Sheet No.: 1 OF 1

TRAFFIC CODES
TRAFFIC CONTROLS: STOP SIGN=SS, TRAFFIC LIGHT=T.L., FLASHING RED BALL=F.R.

TRAFFIC CODES
PARKING RESTRICTIONS: A.M. PEAK, P.M. PEAK, A.M./P.M. PEAK, NO PARKING ANYTIME=N.P., COMM/IND. ACCESS=E

SYSTEM				TRAFFIC		LINE DIAGRAM	TRAFFIC			PAVEMENT DATA
FED. AID.	FUNCT CLASS.	HWY. SYS.	HPMS SAMPLE	PRKG. REST.	COM/IND. ACCESS		CONTROL	COM/IND. ACCESS	PRKG. REST.	
						(Holden RD)				
						Co 0 14 267				
						0 10 PT				
						100°				
						0 08 PC				
										12' E
										2 UNL
						0 02 PT				
						(Holden RD) 70°				
						Co 267 0 00 PC				

NON FIA
RURAL LOCAL

SYSTEM				TRAFFIC		LINE DIAGRAM	TRAFFIC			PAVEMENT DATA
FED. AID.	FUNCT. CLASS.	HWY. SYS.	HPMS SAMPLE	PRK'G. REST.	COM/IND ACCESS		CONTROL	COM/IND ACCESS	PRK'G. REST.	

Form 6 HPS (Rev. 1961)

1052-346

ROAD INVENTORY SHEET

Party Chief F. SETTAN
Recorder T. LANDON
Chainman S. MARTIN

T. LANDON
F. RHODES
VERIFIED
5/26/77

Road No. OP 26
Name
Sheet No. 1 OF 1
Date 6-6-66
County TALBOT

ROAD		END	
H	0 59		8'E 12'CW
H	0 55	PvT 8x50	×
H	0 46	15° ↑	
PT ~~45°~~ 80°	0 43		
PC	0 40		13'E 18'CW
	0 38	80° ~~50°~~ ↑	
↑90°	0 35		×
~~NO SIGN~~	~~0 34~~	~~NO SIGN~~	
	0 30	ELECT. SUB-STA	
B-Concrete	0 29	H	
SE ↑	0 25	H	
H	0 13		24'E 34'CW
ST Michaels MD		33 RD	
	0 00		✓
	MD 370		

Form 6 HPS (Rev. 1961)

1048-347

ROAD INVENTORY SHEET

Party Chief F. SETTAN
Recorder T. LANDON
Chainman S. MARTIN

T. LANDON
F. RHODES
VERIFIED
5/26/77

Road No. OP 27
~~Name~~
Sheet No. 1 OF 1
Date 6-6-66
County TALBOT

		ROAD	END	
H	0	16	H	↑
H	0	13		
	0	09	H	13'E
				18'W
SW ↑ H	0	06	H RD	
	0	00	72	↓

DONCASTER CO

Form 6 HPS (Rev. 1961)

1048-347

ROAD INVENTORY SHEET

Party Chief F. SETTIN
Recorder T. LANDON
Chainman S. MARTIN

T. LANDON
F. RHODES
VERIFIED 5/26/77

Road No. OP 28
Name ~~of~~
Sheet No. 1 OF 1
Date 6-6-66
County TALBOT

MILES RIVER

H
ROAD 0 12 END
H 0 09 H
0 05 H 12'E 16'W
SW DORCHESTER Co 0 01 0.01/16'E
0 00
RD 72

SHA 51.3 - 8 Revised
4.83

*Transfer - Mun. Letter ('91)

MARYLAND STATE HIGHWAY ADMINISTRATION

ROAD INVENTORY SHEET

Party Chief _____
Recorder _____
Assistant _____
Map No./Dir. 1
State Coordinates _____

Road No. OP 29
Road Name Rhoades Ave
County Talbot County
Date 6-2-66
Sheet No. 1 OF 1

SYSTEM				TRAFFIC		LINE DIAGRAM	TRAFFIC			PAVEMENT DATA
FED. AID.	FUNCT CLASS.	HWY. SYS.	HPMS SAMPLE	PRK.G. REST.	COM/IND. ACCESS		CONTROL	COM/IND. ACCESS	PRK.G. REST.	
						Unassigned! Now Mun 0185 (1991)				

TRAFFIC CODES

TRAFFIC CONTROLS: STOP SIGN=SS, TRAFFIC LIGHT=T.L., FLASHING RED BALL=F.R.

TRAFFIC CODES

PARKING RESTRICTIONS: A.M. PEAK, P.M. PEAK, A.M./P.M. PEAK, NO PARKING ANYTIME=N.P., COMM/IND. ACCESS=E

SYSTEM				TRAFFIC		LINE DIAGRAM	TRAFFIC			PAVEMENT DATA
FED. AID.	FUNCT. CLASS.	HWY. SYS.	HPMS SAMPLE	PRKG. REST.	COM/IND ACCESS		CONTROL	COM/IND ACCESS	PRKG. REST.	

Form 6 HPS (Rev. 1961)

1044-311

(92-3)
GD-AH
2-3-93

ROAD INVENTORY SHEET

Party Chief F. SETTAN
Recorder T. LANDON
Chainman S. MARTIN

T. LANDON
F. RHODES
VERIFIED
6/3/77

Road No. OP 30
Name SCREAMERSVILLE RD
Sheet No. 1 OF 1
Date 6-7-66
County TALBOT

		ROAD	END	
	H	0	12	
	H	0	10	
	H	0	06	
	H	0	04	12'D 16'CW
S	MD	0	00 333	

Form 6 HPS (Rev. 1961)

1042-306

ROAD INVENTORY SHEET

Party Chief F. SETTAN
Recorder T. LANDON
Chainman S. MARTIN

T. LANDON
F. RHODES
VERIFIED
6/3/77

Road No. OP 31
Name
Sheet No. 1 OF 1
Date 6-7-66
County TALBOT

ISLAND CREEK

ROAD		END	
H	0 60		
H	0 57	H	
H	0 54		
PT 100'	0 52		
H	0 51		
PC H800'	0 47		
	0 42	H	13'E 20'CW
	0 34 ← 0.13 →	H 80°	
S			
			16'E 24'CW
	000		

EVERGREEN Co

Form 6 HPS (Rev. 1961)

1040-320

ROAD INVENTORY SHEET

T. LANDON
F. RHODES
VERIFIED
PVT. 5/27/99
TO BE PUT ON MAP

Party Chief	F. SETTAN	Road No.	OP 32
Recorder	T. LANDON	Name	
Chainman	S. MARTIN	Sheet No.	1 OF 1
		Date	6-8-66
		County	TALBOT

TRED AVON RIVER

ROAD END

H 0 30 H

0 27 PT 35° PC

0 24 H

GATE 0 01 OP SECTION ~~OP 54~~ OP 77 12'E 18'CW

0 00

HOPKINS NECK RD.

0 54

S

Form 6 HPS (Rev. 1961)

1042-328

ROAD INVENTORY SHEET

COGPS2001
11/06/01
53/WP

T. LANDON
F. HODGES
PVT RD
NOT TO BE ON MAP
VERIFIED 5/27/77

Party Chief	F. SETTAN	Road No.	OP 33
Recorder	T. LANDON	Name	
Chainman	S. MARTIN	Sheet No.	10F1
		Date	6-8-66
		County	TALBOT

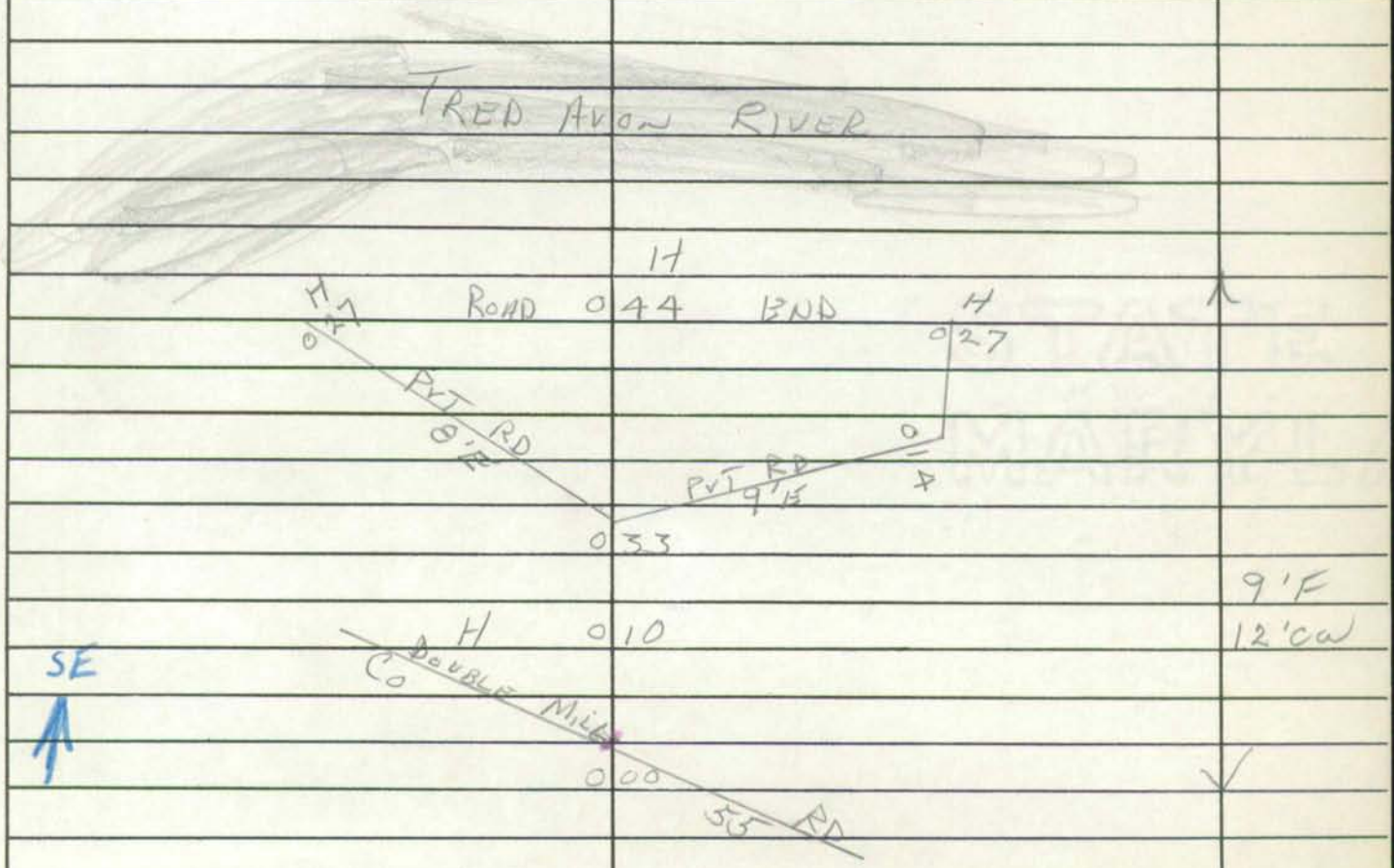

Form 6 HPS (Rev. 1961)

1039-332

ROAD INVENTORY SHEET

Party Chief F. SETTAN
Recorder T. LANDON
Chainman S. MARTIN

T. LANDON
F. AHUGES
VERIFIED
5/27/77

Road No. OP 34
Name
Sheet No. 1 OF 1
Date 6-8-66
County TALBOT

ROAD		END	
	014	H-ABAN	
	012	H	
	009	H	
H	007	HT	
H(ABAN)	005	H(ABAN)	
	004	H	16'E 21'Cal
SW	003	~~H-ABAN~~	
HOPKINS NECK		RD	
CO	000	54	

Form 6 HPS (Rev. 1961)

1033-328

ROAD INVENTORY SHEET

Co 246

Party Chief F. SETTAN
Recorder T. LANDON
Chainman S. MARTIN

UNASSIGNED

Road No. ~~O P 35~~
Name EDGE VUE RD
Sheet No. 10F1
Date 6-15-66
County TALBOT

Now Co 246

EDGE CREEK

	ROAD	END		
	0	41	H	
	0	34	H	
	0	30	H	
H	0	28		
	0	19	PT 80°	
	0	13	PC	12'E 18'CW
~~BELLEVUE~~ Co	0	00	~~RD~~ 57	

Form 6 HPS (Rev. 1961)

1027-315

ROAD INVENTORY SHEET

Party Chief	F. SETTAN	Road No.	OP 36
Recorder	T. LANDON	Name	
Chainman	S. MARTIN	Sheet No.	1 OF 1
		Date	6-9-66
		County	TALBOT

T. LANDON
PVT RD HODES
PUT ON
VERIFIED
5/27/77

IRISH CREEK

IRISH CREEK

H 0.62
ROAD ~~0.66~~ END

T.H. 0.59 ~~0.63~~

PVT RD 9'E 57

~~0.16~~ 0.12

10'E
14'CW

~~FERRY NECK RD 57~~

CO 349 ~~9'E~~

~~0.04~~ 0.00 HALL RD

~~10'F~~
~~14'CW~~

CO ANDERSON

0.00

W

~~FERRY NECK RD 57~~

Form 6 HPS (Rev. 1961)

1028-315

929

ROAD INVENTORY SHEET

T. LANDON
F. RHODES
VERIFIED
5/27/77

~~R.T. R~~ NOT PUT ~~R~~

Party Chief F. SETTAN
Recorder T. LANDON
Chainman S. MARTIN

Road No. OP 37
Name
Sheet No. 1 OF 1
Date 6-9-66
County TALBOT

IRISH CREEK

ROAD END

0.60 H

H 0.51

90° H 0.44

9' D

0.36 90° 12' CW

FERRY NECK RD

N

CO. 0.00 57

SHA 51.3-8
11-15-72

STATE HIGHWAY ADMINISTRATION OF MARYLAND

FCR-95
GD AH
4-11-95

ROAD INVENTORY SHEET

Party Chief T. LANDON
Recorder F. RHODES
Helper

Map No.

Road No. OP 38
Road Name CHURCH HALL RD
Sheet No. 1 OF 1
Date 5/27/77
County TALBOT
State Coordinates 1033-318



SHA 51.3-8
11-15-72

ROAD INVENTORY SHEET

Road No. _____
Road Name _____
Sheet No. _____
Date _____
County _____
State Coordinates _____

SHA 51.3-8
11-15-72

STATE HIGHWAY ADMINISTRATION OF MARYLAND

ROAD INVENTORY SHEET

Party Chief T. LANDON
Recorder E. RHODES
Helper

Map No.

Road No. OP 39
Road Name (LINCOLN RD.)
Sheet No. 1 OF 1
Date 5/27/77
County TALBOT
State Coordinates 1033-318

SE

ROAD	0	07 END		
H	0	06		
H	0	05	H	
	0	04	H	
H	0	02	H	16'E
(POPLAR		LA.)		20'CW
CO.	0	00	63	

SHA 51.3-8
11-15-72

ROAD INVENTORY SHEET

Road No. _____
Road Name _____
Sheet No. _____
Date _____
County _____
State Coordinates _____

SHA 51.3-8
11-15-72

STATE HIGHWAY ADMINISTRATION OF MARYLAND

ROAD INVENTORY SHEET

Party Chief _____
Recorder _____
Helper _____

Map No. _____

Road No. OP 40
Road Name _____
Sheet No. _____
Date _____
County TALBOT
State Coordinates _____

UNASSIGNED

Now Co 321

77-EXTRA

SHA 51.3-8
11-15-72

ROAD INVENTORY SHEET

Road No. _____
Road Name _____
Sheet No. _____
Date _____
County _____
State Coordinates _____

SHA 51.3-8
11-15-72

STATE HIGHWAY ADMINISTRATION OF MARYLAND

ROAD INVENTORY SHEET

Party Chief _____
Recorder _____
Helper _____

Map No. _____

Road No. OP 41
Road Name _____
Sheet No. _____
Date _____
County TALBOT
State Coordinates _____

UNASSIGNED

Now Co 319

77-EXTRA

SHA 51.3-8
11-15-72

ROAD INVENTORY SHEET

Road No. _____
Road Name _____
Sheet No. _____
Date _____
County _____
State Coordinates _____

SHA 51.3-8
11-15-72

STATE HIGHWAY ADMINISTRATION OF MARYLAND

ROAD INVENTORY SHEET

Party Chief _____
Recorder _____
Helper _____

Map No. _____

Road No. OP 42
Road Name _____
Sheet No. _____
Date _____
County TALBOT
State Coordinates _____

UNASSIGNED

NOW C. 316

77-EXTRA

SHA 51.3-8
11-15-72

ROAD INVENTORY SHEET

Road No. _____
Road Name _____
Sheet No. _____
Date _____
County _____
State Coordinates _____

SHA 51.3-8
11-15-72

STATE HIGHWAY ADMINISTRATION OF MARYLAND

ROAD INVENTORY SHEET

Party Chief _____
Recorder _____
Helper _____

Map No. _____

Road No. OP 43
Road Name _____
Sheet No. _____
Date _____
County TALBOT
State Coordinates _____

UNASSIGNED

NOW GO 317

77-EXTRA

SHA 51.3-8
11-15-72

ROAD INVENTORY SHEET

Road No. _____
Road Name _____
Sheet No. _____
Date _____
County _____
State Coordinates _____

Form 6 HPS (Rev. 1961)

987-320

ROAD INVENTORY SHEET

Party Chief F. SUTTAN
Recorder TILANDON
Chainman S. MARTIN

70-5

Road No. OP44
Name PHILLIPS Rd.
Sheet No. 1 OF 1
Date 6-14-66
County TALBOT

TILGHMAN BEACH

Unassigned
Now Co. 258

CHESAPEAKE BAY

ROAD		END	
	0.15		
BAY SHORE RD			
Co 127	0.07		
			16'E
	0.02	H	22'CW
	0.00	H	
ROAD		END	

Form 6 HPS (Rev. 1961)

993-337

ROAD INVENTORY SHEET

Party Chief F. SOTTAN
Recorder T. LANDON
Chainman S. MARTIN

T. LANDON
F. RHODES
VERIFIED
6/14/77

Road No. OP 45
Name
Sheet No. 1 OF 1
Date 6-14-66
County TALBOT

	Punch Point Co	025	RD 168	
		021	H 90°	
90°		020		
	H	019		
		018	H	
	H	016	80° ~~50°~~	
80°		015	4 H	
		013	90°	
		011	30°	
		010	H	
OP 46		009	H	
		006		12'D 16'CW
		004	H	
	Punch Point Co			
NW		000		
			168 RD	

Form 6 HPS (Rev. 1961)

993-337

ROAD INVENTORY SHEET

Party Chief F. SETIAN
Recorder T. LANDON
Chainman S. MARTIN

T. LANDON
F. RHODES
VERIFIED
6/16/77

Road No. OP 46
Name
Sheet No. 1 OF 1
Date 6-14-66
County TALBOT

H

ROAD

H

END

006

4 H

003

45

10'D
16'CW

SW

000

OP

Form 6 HPS (Rev. 1961)

1024-323

ROAD INVENTORY SHEET

Party Chief F. SETTAN
Recorder T. LANDON
Chainman S. MARTIN

T. LANDON
F. RHODES
VERIFIED
5/27/77

Road No. OP47
Name
Sheet No. 1 OF 1
Date 6-15-66
County TALBOT

IRISH CREEK

~~ROAD~~	~~END~~			
	0 ~~40~~	SC	~~SC~~	~~8'B~~ ~~12'CW~~
ROAD	END			
	0 34		H	
	0 24		H	
	0 18		H	12'D
S	0 13		H (ABAN.)	18'CW
~~DEEP NECK~~ Co	0 00		RD 58	

Form 6 HPS (Rev. 1961)

TL VER. FR. 5/18/77 ✓

1023-347

ROAD INVENTORY SHEET

Party Chief F. SETIAN
Recorder T. HANDON
Chainman S. MARTIN

Road No. OP 48
Name (E. Maple ST.)
Sheet No. 1 OF 1
Date 6-15-66
County TALBOT

ST. MICHAELS

RADCLIFFE		AVE		
Co	013	184		↑
				12'E
				16'cw
MEADOW		ST.		
Co	000	209		✓

NE ↑

E MAPLE AVE ST
MD 1,0280

Form 6 HPS (Rev. 1961)

1034-323

ROAD INVENTORY SHEET

Party Chief F. SETTAN
Recorder T. LANDON
Chainman S. MARTIN

T. LANDON
F. RHODES
VERIFIED
6/14/77

Road No. OP 49
Name
Sheet No. 1 OF 1
Date 6-15-66
County TALBOT

	GOOSE NECK		RD	
	Co	0 43	77	
	H	0 37		
PT 30° PC		0 33		
		0 29		
		0 27	PT 120° PC	
		0 17		
	H	0 03	H	12'E 18'CW
	ROAD	0 00	END	
		008/9'D		
		H		

PLAINS DEALING CREEK

NW

Form 6 HPS (Rev. 1961)

1035-336

ROAD INVENTORY SHEET

Party Chief	F. SETTAN	T. LANDON	~~Road No.~~ OP 50
Recorder	T. LANDON	F. RHODES	Name
Chainman	S. MARTIN	VERIFIED 6/14/77	Sheet No. 1 OF 1
			Date 6-15-66
			County TALBOT

OAK CREEK

	STATION		RD.	
	Co	016	178	↑
↑90°	H	013	H	
		012	H (VAC)	
		011		
	4 H			12'E
		007		14'CW
↑90°	~~R.R. STA.~~ ~~NEWCOMB P.O.~~ H	003		X
		002	H	20'E
				26'CW
SE ↑	~~Co~~ STATION	000	~~RD 178~~	↓

Form 6 HPS (Rev. 1961)

SR-95
CD All
4-11-95

1030-336

ROAD INVENTORY SHEET

Party Chief F. SETTON
Recorder T. LANDON
Chainman S. MARTIN

T. LANDON
NAME CHANGES
73-4
VERIFIED
6/14/77

Road No. OP 51
Name ~~SOLITUDE RD~~ SOLITUDE CREEK RD
Sheet No. 1 OF 1
Date 6-15-66
County TALBOT

	ROAD	105 END	
5 H		100	12'E
		088	16'CW
H		080	
			~~9'E~~
		074	~~12'CW~~
			PT 90°
		070 F	PC
H	GATE	060 GATE	
H	PVT RD 8'E	056	
H		053	
H		048	
H		045	
F		017	
SW	~~NO SIGN~~	~~NO SIGN~~	NO SIGN 16'E 22'CW
		000 RD 33	
	ST MICHAELS MD		

OP 52

TALBOT COUNTY

UNASSIGNED

NOW PVT

BEVERLY RD

COGPS2001

Form 6 HPS (Rev. 1961)

1021-340

ROAD INVENTORY SHEET

Co 248 ✓

Party Chief F. SETTAN
Recorder T. LANDON
Chainman S. MARTIN

Road No. ~~OP 53~~
Name
Sheet No. 1 OF 1
Date 6-16-66
County TALBOT

BEVERLY

NOW Co 248

CREEK

SAN DOMINGO

H		H	
ROAD	033	END	↑
	031	H	
	028	H	
H	027		
H	016		16'E 22'CW
OP 58	000	~~52~~ CO 247	↓

ROAD INVENTORY SHEET

Party Chief
Recorder
Chairman

Road No. OP 54
Name
Sheet No.
Date
County

67-12

Now Co 749

Code Unassigned

Form 6 HPS (Rev. 1961)

1018-341

ROAD INVENTORY SHEET

92-9 (92-9) GD/A HATTEN 8/3/93

Party Chief	F. SETTAN	Road No.	O P 55
Recorder	T. LANDON	Name	(FULLER RD
Chainman	S. MARTIN	Sheet No.	10 F 1
		Date	6-16-66
		County	TALBOT

T. LANDON
F. RHODES
VERIFIE
6/15/77

SAN DOMINGO CREEK

	H			
H				
	ROAD	041	END	
				~~11'D~~
	H	036		~~14'CW~~
90°	H	031		
	H 700'	030		~~9'E~~
		028	H	~~12'CW~~
	(CHURCH NECK RD)			
NW	Co 68	016	F 900'	
		014	H 500'	
		009	H	10'E
				14'CW
BROAD CREEK	PT	004		
	70°			~~10'D~~
	PC H H	001		~~14'CW~~
	H	000		
	ROAD	END		

Form 6 HPS (Rev. 1961)

1005-367

ROAD INVENTORY SHEET

Party Chief	F. SETTAN	Road No.	OP 56
Recorder	T. LANDON	Name	BAYSIDE DR
Chainman	S. MARTIN	Sheet No.	1 OF 1
		Date	6-16-66
		County	TALBOT

T. LANDON
F. RHODES
VERIFIED
6/15/77

EASTERN BAY

ROAD	0 28	END	
	0 14	S.C. PT	
S.C.	0 13	S.C. 80°	14'E 18'CW
NW	0 11	11	
	0 05	PC	
COMD	0 00	PT 441	

SHA 51.3-8
11-15-72

STATE HIGHWAY ADMINISTRATION OF MARYLAND

ROAD INVENTORY SHEET

Party Chief _____
Recorder _____
Helper _____

Map No. _____

Road No. OP 57
Road Name _____
Sheet No. _____
Date _____
County TALBOT
State Coordinates _____

UNASSIGNED

Now Co 325

77-EXTRA

SHA 51.3-8
11-15-72

ROAD INVENTORY SHEET

Road No. _____
Road Name _____
Sheet No. _____
Date _____
County _____
State Coordinates _____

Form 6 HPS (Rev. 1961)

1005-325

ROAD INVENTORY SHEET

Co 327

Party Chief F. SETTAN
Recorder T. LAMBON
Chainman S. MARTIN

Road No. CP 58
Name (NELSON POINT RD)
Sheet No. 1 OF 1
Date 6-17-66
County TALBOT

		ROAD	END			
ROAD CROSSES		0	10	H		
		0	08	H	CP 58	8'F 12'CW
ROAD	H	0	05			
	H	0	04	H		
	B-SEAFOOD	0	02	H		10'F 14'CW
	H	0	01			
	~~CP~~ CO	0	00	325	~~57~~	

SHA 51.3-8
11-15-72

STATE HIGHWAY ADMINISTRATION OF MARYLAND

ROAD INVENTORY SHEET

Party Chief _____
Recorder _____
Helper _____

Map No. _____

Road No. OP 59
Road Name _____
Sheet No. _____
Date _____
County TALBOT
State Coordinates _____

UNASSIGNED

Now Co 326

77 - EXTRA

SHA 51.3-8
11-15-72

ROAD INVENTORY SHEET

Road No. _____
Road Name _____
Sheet No. _____
Date _____
County _____
State Coordinates _____

SHA 51.3-8
11-15-72

STATE HIGHWAY ADMINISTRATION OF MARYLAND

ROAD INVENTORY SHEET

Party Chief _____
Recorder _____
Helper _____

Map No. _____

Road No. OP 60
Road Name _____
Sheet No. _____
Date _____
County TALBOT
State Coordinates _____

UNASSIGNED

Now Co 324

11-EXTRA

SHA 51.3-8
11-15-72

ROAD INVENTORY SHEET

Road No. _____
Road Name _____
Sheet No. _____
Date _____
County _____
State Coordinates _____

SHA 51.3-8
11-15-72

STATE HIGHWAY ADMINISTRATION OF MARYLAND

ROAD INVENTORY SHEET

Party Chief _____
Recorder _____
Helper _____

Map No. _____

Road No. OP 61
Road Name _____
Sheet No. _____
Date _____
County TALBOT
State Coordinates _____

UNASSIGNED
Now Co 323
→ 7-EXTRA

SHA 51.3-8
11-15-72

ROAD INVENTORY SHEET

Road No. _____
Road Name _____
Sheet No. _____
Date _____
County _____
State Coordinates _____

SHA 51.3-8
11-15-72

STATE HIGHWAY ADMINISTRATION OF MARYLAND

ROAD INVENTORY SHEET

Party Chief _____
Recorder _____
Helper _____

Map No. _____

Road No. OP62
Road Name _____
Sheet No. _____
Date _____
County TALBOT
State Coordinates _____

UNASSIGNED
NOW CO 312
77- EXTRA

SHA 51.3-8
11-15-72

ROAD INVENTORY SHEET

Road No. _____
Road Name _____
Sheet No. _____
Date _____
County _____
State Coordinates _____

Form 6 HPS (Rev. 1961)

10012-350

ROAD INVENTORY SHEET

Party Chief F. SETTAN T. LANDON
Recorder T. LANDON F. RHODES
Chainman S. MARTIN VERIFIED 6/16/77

Road No. OP 63
Name
Sheet No. 1 OF 1
Date 6-22-66
County TALBOT

ROAD	0 12	END	
	0 11	11	
	0 05	11	
			12'E
	0 02	11	16'CW
POT PIE CO	000	RD 85	

Form 6 HPS (Rev. 1961)

1013-338

ROAD INVENTORY SHEET

Party Chief F. SETTAN
Recorder T. LANDON
Chainman S. MARTIN

T. LANDON
T. RHODES
VERIFIED
6/15/77

Road No. OP64
Name
Sheet No. 1 OF 1
Date 6-21-66
County TALBOT

Form 6 HPS (Rev. 1961)

1008-363

ROAD INVENTORY SHEET

Party Chief F. SETTAN
Recorder T. LANDON
Chainman S. MARTIN

T. LANDON
F. RHODES
VERIFIED
6/15/77

Road No. OP 63
Name
Sheet No. 1 OF 1
Date 6-23-66
County TALBOT

	ROAD	END	
	006		↑
A H	003	H	12'D
SW ↑	002		16'CW
OLD CLAIBORNE CO	000	RD. 79	↓

Form 6 HPS (Rev. 1961)

1009-339

ROAD INVENTORY SHEET

Party Chief F. SETTAN ☞ T. LANDON
Recorder T. LANDON F. RHODES
Chainman S. MARTIN VERIFIED 6/15/77

Road No. OP66
Name (LATCHSTRING LANE)
Sheet No. 1 OF 1
Date 6-21-66
County TALBOT

GRACE CREEK

	H	
ROAD	0 38	END
	0 35	H
H	0 30	H
	0 25	SC
	0 22	H 12'D 16'CW
↑ 30' {COOPER PT.	0 03	RD.}
CO	0 00	76

SE ↑

Form 6 HPS (Rev. 1961)

1007½-341

ROAD INVENTORY SHEET

Party Chief F. SETTAN
Recorder T. LANDON
Chainman S. MARTIN

T. LANDON
F. RHODES
VERIFIED
6/15/77

Road No. O P 67
Name
Sheet No. 1 OF 1
Date 6-21-66
County TALBOT

	ROAD	END		
		014	H	8'D 12'CW
		008		
	H	006		
90°	H	005		
		004	H	12'F ~~15'E~~ 20'CW
		002	H	
	QUAKER NECK			
S	CO 73	000		
		CO 73		

Form 6 HPS (Rev. 1961)

1059-325

UNASSIGNED ✓ √

ROAD INVENTORY SHEET

CO 254

Party Chief F. SETTAN
Recorder T. LANDON
Chainman

CANTERBURY ESTATES
TO BE DEVELOPED
69-29

Road No. ~~OD 68~~
Name
Sheet No. 1 OF 1
Date 6-28-66
County TALBOT

UNASSIGNED
Now Co 254

MD	0	72	333	↑
PT 30° PC	0	67		
	0	60		
H	0	50		
	0	47	PT 30° PC	
	0	43		
END GOLF COURSE	0	40		
PT 40° PC	0	24		
	0	18		
GOLF COURSE	0	08		
PT 60° PC	0	07		16'E
	0	03		22'CW
CUL D	0	00 E	SAC	√

Form 6 HPS (Rev. 1961)

1057-316

(92-3)
GD/AH
2-3-93

ROAD INVENTORY SHEET

Party Chief F. SETTON
Recorder T. LANDON
Chainman

T. LANDON
F. RHODES
VERIFIED
6/2/77

Road No. OP 69
Name ARMENTROUT RD
Sheet No. 1 OF 1
Date 6-28-66
County TALBOT

ROAD	END		
0	51	H	↑
0	29	H	
			10'C
0	16	H	14'CW
S ↑			
0	08	H	X
		333	
			10'E
			14'CW
0	00		V
MD			

Form 6 HPS (Rev. 1961)

1040-312

ROAD INVENTORY SHEET

T. LANDON

F. RHODES

VERIFIED 6/3/77

(Cemetery Rd)

SEE SKETCH ON BACK

Party Chief	F. SETTAN	Road No.	OP 70
Recorder	T. LANDON	Name	
Chainman		Sheet No.	1 OF 1
		Date	6-28-66
		County	TALBOT

OXFORD CEM. (1808)

TRED AVON RIVER

OP	059	70	
END CEM	058	END CEM	
BEG CEM	055		
PT 70°	049		
PC	046		
	045	CEM RD "A"	10'F 16'CW
90°	043		
90°	032		9'E 12'CW
	030	CEM RD "A"	
	027	PT	
	026	OP 70	
	025	BEG CEM. 90°	
	024	PC	14'F 20'CW
MD	000	333	

N

BOONE CREEK RD CO 190

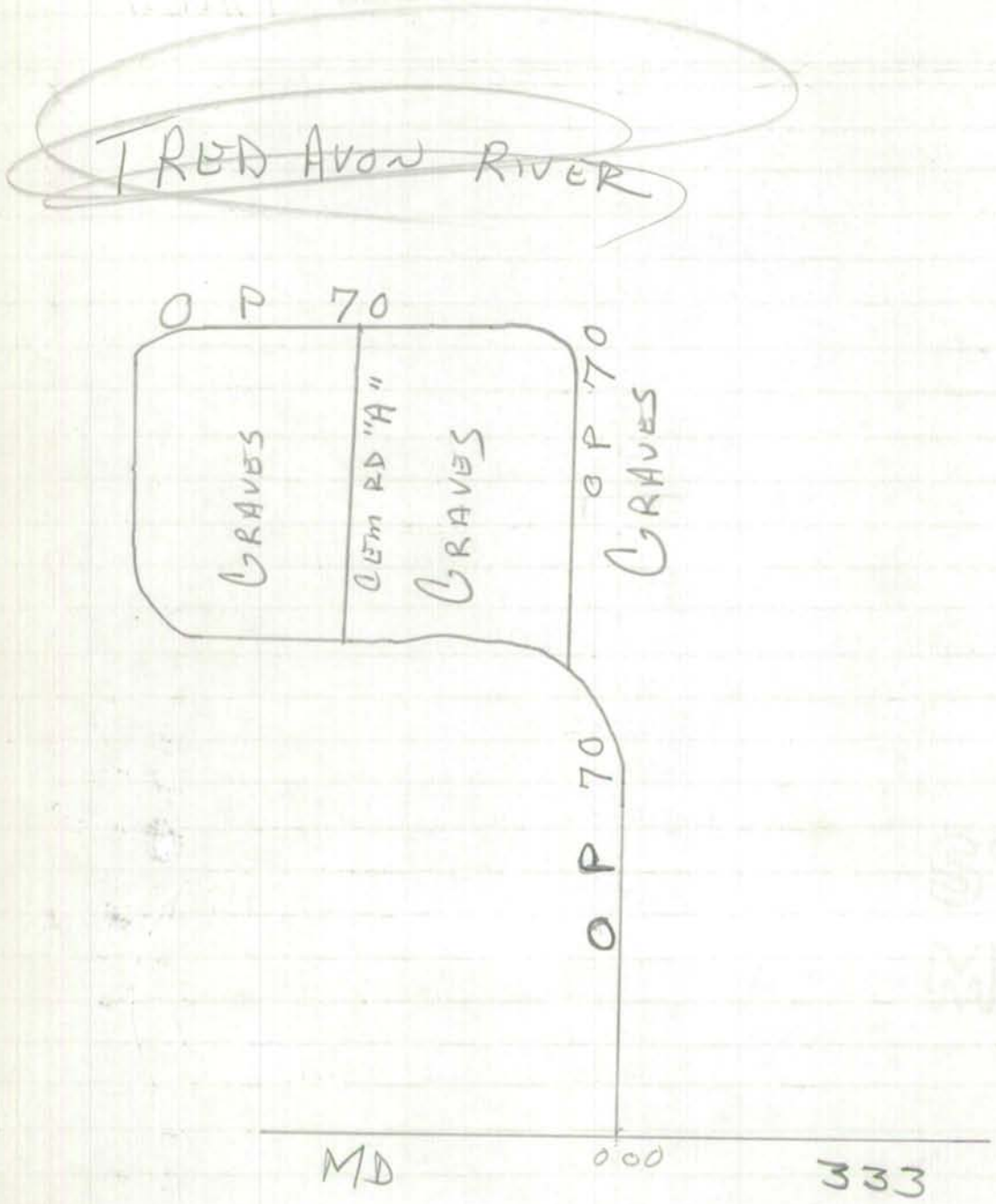
TRED AVON RIVER
OP 70
GRAVES
OLEM RD "A"
GRAVES
OP 70
GRAVES
OP 70
MD
000
333

Form 6 HPS (Rev. 1961)

1039-311

ROAD INVENTORY SHEET

(Bonfield Manor Rd)

Party Chief E SETTAR
Recorder T. LANDON
Chainman

T. LANDON
PLT RODES
DO NOT VERIFY MAP
77

Road No. OP 71
Name
Sheet No. 1 OF 1
Date 6-30-66
County TALBOT

	ROAD	H END	
H	0 58		
#	0 56	H	
90°	0 46		
	0 36	H 500' 90°	
			10'D
S			16'Cu
MD	0 00	333	

Form 6 HPS (Rev. 1961) 1069-346

ROAD INVENTORY SHEET

Party Chief F. SETTAN
Recorder T. LANDON
Chainman

Road No. O P 72
Name
Sheet No. 10F1
Date 7-12-66
County TALBOT

EASTON

UNASSINGED
NOW
MUNICIPAL
70-7

WB. LA.
US 50
EB. 008 LA.

OP 91
004 MAX LANE

24'E
30'CW

003 B-PAPER PROD

OP 90
CALVERT 000 TERRACE

Form 6 HPS (Rev. 1961) 1059-393

TL VER.
F.R. 5/16/77

ROAD INVENTORY SHEET

Party Chief FISETTAN
Recorder TILANDON
Chainman

Road No. OP 73
Name
Sheet No. 1 OF 1
Date 7-11-66
County TALBOT

EASTON

	ROAD	0 14	END B-FERTILIZER	
		0 12	WATER TANK 500'	
	5 H	0 09		
		0 06		
			6 H	
	H	0 03		
W	H	0 01		30'D
				40'CW
	OP		83 SECTION	
	(FLOOD Co	0 00	AVE.) 211	

URBANA 10 MI

Form 6 HPS (Rev. 1961)

1067-340½

TL VER.
F.R. 5/16/77

ROAD INVENTORY SHEET

Party Chief F. SETTAN
Recorder T. LANDON
Chainman

Road No. OP 74
Name
Sheet No. 1 OF 1
Date 7-14-66
County TALBOT

EASTON

ROAD 008 END

40'F
46'CW

005

B- MOTEL ENT. 003

002 B- TELEPHONE BLDG.

40'/I
46'CW

W

EB. LA

US 000 50

W.B. LA.

Form 6 HPS (Rev. 1961)

1073-278

ROAD INVENTORY SHEET

Party Chief F. SETTAN
Recorder T. LANDON
Chainman

T. LANDON
F. RHODES
VERIFIED
6/2/77

Road No. OP 75
Name
Sheet No. 1 OF 1
Date 7-14-66
County TALBOT

BOLINGBROKE CREEK

ROAD	028	END		
	027	H		
	023	H	PT 90° PC	
	017			~~9'E~~ ~~16'Cw~~
	011	H		
	010	H	30°	12'E
	005	H		18'Cw
(Bolingbroke Point Dr) ~~Access~~ Fishing Pier Rd Rd)				
CO ~~US MD 989~~ 446	000	SR 1 ~~50~~ ~~989~~ ~~446~~ ~~211~~ SR1		

Form 6 HPS (Rev. 1961)

1039-367

AW-67-2-46
10

ROAD INVENTORY SHEET

OP76

Party Chief	F. SETTAN	Road No.	Co 47
Recorder	T. LANDON	Name	COPPERVILLE RD
Chainman	S. MARTIN	Sheet No.	1 OF 2
		Date	6-2-66
		County	TALBOT

T. LANDON
F. RHO[illegible]S
VERIFIED
77

H	1	06	
CHURCH	1	05	
END CEM	1	04	
BEG CEM	1	01	
H H H 0 10 0 09 0 05 PVT RD 0 0 9'C 0	1	00	
H	0	98	
OP 24	0	95	
	0	94	
H	0	92	5 H
	0	86	16'F 22'cw
	0	80	
H 3 0 PVT RD 9'D	0	38	
BRUFFS ISLAND Co	0	00	17'F 25'cw
			RD 40

FAS 551

80°

County

Form 6 HPS (Rev. 1961)

1036-362

ROAD INVENTORY SHEET

OP76

Party Chief	F. SETTAN	Road No.	Co 47
Recorder	T. LANDON	Name	
Chainman	S. MARTIN	Sheet No.	2 OF 2
		Date	6-2-66
		County	TALBOT

T. LANDON
F. [illegible]
VERIFIED
5/24/77

MILES RIVER

		F		
ROAD	2	85	END	9'E 12'CW
	2	59		
1000' F GATE	2	58		13'E 18'CW
130° H 500'	2	13		
H 25 0 PVT RD 12'E	2	06		
F 700'	1	86		14'E 20'CW
TUNIS MILLS RD Co 49	1	26	VOIT ~~VOID~~ CO RD ~~49~~ 278	
H	1	17		
H	1	16		
H	1	14		
H	1	11		
H	1	09		

LEEDS CREEK

SW

FAS 551

PVT

OP RD 76

County

SAME

Form 6 HPS (Rev. 1961)

1039-332

ROAD INVENTORY SHEET

OP77

Party Chief F. SETTAN
Recorder T. LANDON
Chainman S. MARTIN

T. LANDON F. HUGES VERIFIED 5/27/77

Road No. Co 54
Name HOPKINS NECK RD
Sheet No. 1 OF 3
Date 6-8-66
County TALBOT

	H	0	38	
	H	0	34	H
	H-ABDN	0	29	
		0	25	H
		0	20	H
		0	17	H
1300	H	0	15	
		0	14	OP 34
FAS		0	12	PT 30°
	H	0	11	
		0	05	PC
	H	0	04	
	CHURCH	0	02	
	HALL	0	01	18'F 30'Cw
V		0	00	329
	MD			

County TY

Form 6 HPS (Rev. 1961)

ROAD INVENTORY SHEET

OP77

Party Chief	F. SETTAN	Road No.	Co 54
Recorder	T. LANDON	Name	
Chainman	S. MARTIN	Sheet No.	2 OF 3
		Date	6-8-66
		County	TALBOT

PT 80° PC	1	00	
	0	95	
DOUBLE MILLS RD Co 55	0	87	PVT RD 8'E H 0 35 H 0 37 PLAINDEALING CREEK
	0	80	
H	0	70	
H	0	65	
H	0	63	
H	0	61	H
	0	59	H
	0	56	H
H	0	55	
	0	54	H
H	0	52	
DENNY RD Co 144	0	50	
H	0	47	
H	0	41	

FAS 1300

County

SAME

Form 6 HPS (Rev. 1961)

1039-320

ROAD INVENTORY SHEET

OP77

Party Chief	E. SETTAN
Recorder	T. LANDON
Chainman	S. MARTIN

T. LANDON
E. [illegible]
VERIFIED
5/27/77

Road No.	Co 54
Name	
Sheet No.	3 OF 3
Date	6-8-66
County	TALBOT

TRED AVON RIVER



OP 78

TALBOT COUNTY

UNASSIGNED

NOW PVT RD

DEEP NECK RD

COGPS2001

Form 6 HPS (Rev. 1961) 1026-342

ROAD INVENTORY SHEET

OP79

Party Chief	F. SETTAN	Road No.	Co 66
Recorder	T. LANDON	Name	PEA NECK RD
Chainman	S. MARTIN	Sheet No.	1 OF 3
		Date	6-16-66
		County	TALBOT

T. LANDON
F. RHODES
VERIFIED
77

		1 45		PC
	F	1 38		
			DRUM POINT RD	
		1 32	Co 231	
PT	H	1 25		
50°	F	1 24		
PC		1 22		
		1 05		PT
			F 0 47	60°
		1 01		PC
			PVT RD	
		0 99	11'E 0 27	
		0 97		PT
		0 91		PC 30°
			BEVERLY RD	
		0 77	OP 52	
			HAMILTON RD	
		0 47	Co 67	
	H	0 42		
	RX Rsign			
		0 01	RX Rsign	18'F
				30'Cu
	MD	0 00	33	

DOMINGO CREEK

COUNTY

Form 6 HPS (Rev. 1961)

1027-339

ROAD INVENTORY SHEET

OP79

Party Chief	F. SETTAN	Road No.	CO 66
Recorder	T. LANDON	Name	
Chainman	S. MARTIN	Sheet No.	2 OF 3
		Date	6-16-66
		County	TALBOT

T. LANDON
F. [illegible]
VERIFIED
77

NOW
CO. 66

	247		PT 90° PC	12'F 18'CW ~~13'E~~ ~~18'CW~~
	245			
PT 80° PC	244			
PVT RD 9'D	243	MAIN		
				12'F 18'CW
F	232			
PT 90° PC	227			
	224			14'F 20'CW
	218		PT 90° PC	
	209	F		
	175		F	
	164		H	
PT 30° PC	159			
	155			
	149		PT 35°	

SOLITUDE CREEK

S.C. 20

END COUNTY

BARRETT COVE

COUNTY

OP 79

SAME

Form 6 HPS (Rev. 1961)

1027-339

ROAD INVENTORY SHEET

OP79

Party Chief	F. SETTAN	Road No.	Co 66
Recorder	T. LANDON	Name	
Chainman	S. MARTIN	Sheet No.	3 of 3
		Date	6-16-66
		County	TALBOT

T. LANDON
F. RHODES
VERIFIED
77

SOLITUDE CREEK

BARRETT

H

ROAD 288 END

COVE

8X-15 RD

9'E
14'cw

265

OP79

Form 6 HPS (Rev. 1961)

1051-339

ROAD INVENTORY SHEET

OP 80

Party Chief	F. SETTAN	Road No.	CO 143
Recorder	T. LANDON	Name	BLOOMFIELD RD
Chainman	S. MARTIN	Sheet No.	10 F1
		Date	6-8-66
		County	TALBOT

T. LANDON
F. RHODES
VERIFIED
5/26/77

DIXON

		H				
	ROAD	158	END	H		
	H	153			OP 80	10'F
SE	H	151		F	OP 80	14'CW
			PVT RD 0			
		138	12'E	4	90°	
PT 30° PC	F	112				
		110				
		093				
		087		H	30°	
PT 40° PC		084				
		082				
	F	081		H		
		066	0 34 H		DIXON CREEK	PT 45° PC
		064	0 02 PVT RD 8'E	PVT RD 10'E	F 0 32	
	RXR SIGN	060		RXR SIGN		
						12'F 16'CW
	MD	000		33		

SHA 51.3-8
11-15-72

STATE HIGHWAY ADMINISTRATION OF MARYLAND

ROAD INVENTORY SHEET

Party Chief _____
Recorder _____
Helper _____

Map No. _____

Road No. OP 81
Road Name Trippe Rd
Sheet No. _____
Date _____
County TALBOT
State Coordinates _____

~~UNASSIGNED~~
~~NOW CO 173~~
~~77-EXTRA~~

SEE INVENTORY OF
CO 173 per Imp. 92-39
2/23/93 T. Massicot

SHA 51.3-8
11-15-72

ROAD INVENTORY SHEET

Road No. _____
Road Name _____
Sheet No. _____
Date _____
County _____
State Coordinates _____

Form 6 HPS (Rev. 1961)

1024-347

ROAD INVENTORY SHEET

TL VER.
FR. 5/18/77 ~~OP82~~

Party Chief	F. SETTAN	Road No.	~~CO 184~~ CO299
Recorder	T. LANDON	Name	~~[illegible] AVE~~
Chainman	S. MARTIN	Sheet No.	1 OF 2
		Date	6-15-66
		County	TALBOT

PARONSAGE LA.

ST. MICHAELS

NOW CO 299

H	034		
H	032	H500'	
H	030		
	029	⟨A⟩ 90'	
H	026		~~22'E~~ ~~30'CW~~
SEYMOUR CO	022	ST 185	
	018	OP 48	
	016	H	
	014	Co 219	
H	013	H	
H	008	CHEW ST Co 151	
PVT CEM	005		18'F 24'CW
CORP. LIMITS	002	OF ST. MICHAELS	16'F 22'CW
	000	MUN N. HARBOR RD	

PARSONAGE LA. ~~OP~~ ~~82~~

MUN

Form 6 HPS (Rev. 1961)

1024-347

ROAD INVENTORY SHEET

OP 82

Party Chief F. SETTAN
Recorder T. LANDON
Chainman S. MARTIN

Road No. Co 184
Name
Sheet No. 2 OF 2
Date 6-15-66
County TALBOT

SEYMOUR Co	0 50	AVE 185	
	0 43		90°
H	0 38		

OP 82

SAME

Form 6 HPS (Rev. 1961)

1053-343

(FLOOD AVE)

OP83

ROAD INVENTORY SHEET

Party Chief [illegible]
Recorder T. LANDON
Chairman

T. LANDON
F. [illegible]
VERIFIED
77

Road No. ~~Co 211~~
Name ~~[illegible]~~
Sheet No. 1 of 3
Date 7-11-66
County TALBOT

EASTON

	0 40	see next page	
~~FILE LANE~~ Co 82	0 39		
	0 38		
	0 37	GLENWOOD ELE. SCHOOL	
3 H			
	0 36	ENT. TO SCHOOL	
	0 34		
~~CLAY ST~~ Co 243	0 33		26'G 34'Cw
APPR. CORP. LIMITS	0 31	OF EASTON	X
	0 26	HAMMOND ST	
PLEASANT ALLEY	0 17		32'G C-C
WEST	0 06	ST	X
			32'I C-C
~~WASHINGTON~~ MD	0 00	~~ST~~ 565	✓

COUNTY

SHA 51.3-8
11-15-72

STATE HIGHWAY ADMINISTRATION OF MARYLAND

(92 MUEX#1) 91-92
6D A. HARTER 2/25/92
2-5-93 BBISP

ROAD INVENTORY SHEET

Party Chief I. LANDON
Recorder F. RHODES
Helper

Map No.

EASTON

Road No. OP 83
Road Name FLOOD AVE.
Sheet No. 1 OF 1
Date 5/16/77
County TALBOT
State Coordinates 1059-343



SHA 51.3-8
11-15-72

ROAD INVENTORY SHEET

Road No. _____
Road Name _____
Sheet No. _____
Date _____
County _____
State Coordinates _____

Form 6 HPS (Rev. 1961)

1008-367

OP 84

ROAD INVENTORY SHEET

Party Chief F. SETTAN
Recorder T. LANDON
Chainman S. MARTIN

T. LANDON
F. RHODES
VERIFIED
6/15/77

Road No. Co 218
Name MAPLE HALL RD
Sheet No. 1 of 1
Date 6-23-66
County TALBOT

TILGHMAN CREEK

	ROAD	END		
H	032	PVT CEM		
H	030			
H	027			
H	025			
	022	H		12'E 16'CW
130°	018			
	C 16	H 400'	35°	
NE				18'F 24'CW
MD	C CO	451		

OP 84

Form 6 HPS (Rev. 1961)

1061-328

EDGEMERE RD

OP 85

ROAD INVENTORY SHEET

Party Chief F. SETTIN → T. LANDON

Recorder T. LANDON

Chainman S. MARTIN

NAME CHANGE 73-9 VERIFIED 6/14/77

Road No. Co 223

Name ~~PEACH BLOSSOM RD~~

Sheet No. 1 of 1

Date 6-6-66

County TALBOT

		ROAD		END		
	H	0	39	H		
	H	0	35			
PEACH BLOSSOM CREEK ↑20°	H	0	34			
		0	28	20° ↑ OP 85		
	H	0	25			13'E 18'CW
↑15°		0	21			X
	END COUNTY	0	20	H MAIN	15° ↓	
						11'E 16'CW
		0	12			X
		0	11	6 H		
6 H		0	03			
F ↑						16'E 22'CW
		0	02			
	MD	0	00	333		

Form 6 HPS (Rev. 1961)

1059-331

89-Ex5
2-1-90
BB/BB

~~Canvass Back Rd~~
(Mallard LA)
OP 86

ROAD INVENTORY SHEET

Party Chief	F. SETTAN	Road No.	Co 234
Recorder	T. LANDON	Name	~~VEECK RD~~
Chainman	S. MARTIN	Sheet No.	1 OF 1
		Date	6-6-66
		County	TALBOT

T. LANDON
F. RHODES
VERIFIED
6/14/77

91-94
2/25/92
BB/SP

MD	0 ~~63~~ 33	333	55	
~~H~~	~~0 55~~			
	PVT RD			
	0 ~~58~~ 20 10'E	0		
			OP 86	
	~~0 39~~	H 600'		
CANVAS BACK LA	~~0 31~~	H		16'E
~~TWEEDY RD~~ Co				22'CW
	0 ~~30~~ 00	PVT SECTION 233	55	
Widgeon Ter	234			~~16'F~~
	~~0 14~~	H	30°	~~20'E~~
	8			~~30'CW~~
~~OAKLAND~~ Co	~~0 00~~	~~RD~~ ~~195~~		~~120'F~~

Form 6 HPS (Rev. 1961)

1068-301

ROAD INVENTORY SHEET

UNASSIGNED

Party Chief F. SETTAN
Recorder T. LANDON
Chainman S. MARTIN

UNASSIGNED

Road No. ~~OP87~~
Name GREENFIELD AVE
Sheet No. 1 OF 1
Date 6-8-61
County TALBOT

TRAPPE

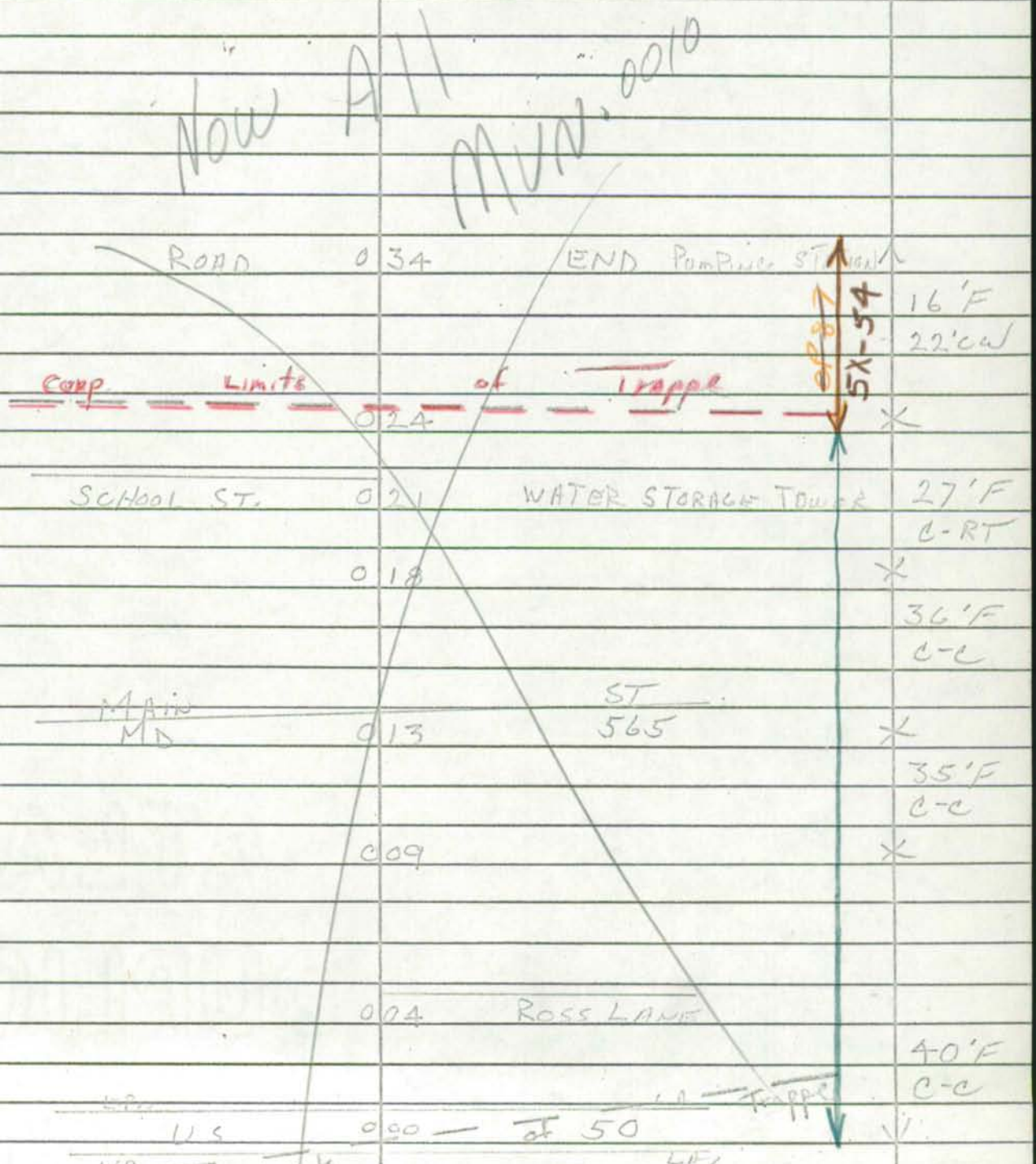

OP 88

TALBOT COUNTY

UNASSIGNED

NOW

MU 0070, OXFORD

EAST ST.

00-2

OP 89

TALBOT COUNTY

UNASSIGNED

NOW

MU 0050, OXFORD

E. DIVISION ST.

00-1

SHA 51.3-8
11-15-72

STATE HIGHWAY ADMINISTRATION OF MARYLAND

ROAD INVENTORY SHEET

Party Chief _____
Recorder _____
Helper _____

Map No. _____

EASTON

Road No. OP 0090
Road Name CALVERT ST
Sheet No. _____
Date _____
County TALBOT
State Coordinates _____

Unassigned, Now

MUNICIPAL 0190

Form 6 HPS (Rev. 1961)

ROAD INVENTORY SHEET

Party Chief F. SETTAN
Recorder T. LANDON
Chainman

~~T.~~ LANDON
F. HUGHES
VERIFIED
1970 ANNEX (EASTON) 77
EASTON

Road No. OP91
Name MAX LANE
Sheet No. 1 OF 1
Date 7-6-70
County TALBOT

NOW MUN.
EASTON

OP	017	7.2	URBAN
~~ORP~~	014	~~LIMIT OF EASTON~~	
	003	90° ↑	18'D 24'CW
CALVERT	000	TERRACE	√

SHA 51.3 - 8 Revised
4.83

MARYLAND STATE HIGHWAY ADMINISTRATION

ROAD INVENTORY SHEET

91-5,7
BB/SP
2-25-92

Party Chief BB
Recorder DW
Assistant
Map No./Dir. 6Z1 / E
State Coordinates 1038-308

Road No. OP 92
Road Name (Riverview Ave)
County Talbot
Date 1-18-89
Sheet No. 1 OF 1

SYSTEM: FED. AID. | FUNCT. CLASS. | HWY. SYS. | HPMS SAMPLE
TRAFFIC: PRKG. REST. | COM/IND. ACCESS

LINE DIAGRAM

TRAFFIC: CONTROL | COM/IND. ACCESS | PRKG. REST.

PAVEMENT DATA

TRAFFIC CODES
TRAFFIC CONTROLS: STOP SIGN=SS, TRAFFIC LIGHT=T.L., FLASHING RED BALL=F.R.

TRAFFIC CODES
PARKING RESTRICTIONS: A.M. PEAK, P.M. PEAK, A.M./P.M. PEAK, NO PARKING ANYTIME=N.P., COMM/IND. ACCESS=E

PVT RD
Road 0 39 END

PT
30°
0 18

PC
0 15

0 10
PVT Rd
PT
90°
0 08
PC

20'E
24'CW

0 02

20'F
24'CW

Bachelors
0 00
Harbor
DR
0005

SYSTEM				TRAFFIC		LINE DIAGRAM	TRAFFIC				PAVEMENT DATA
FED. AID.	FUNCT. CLASS.	HWY. SYS.	HPMS SAMPLE	PRKG. REST.	COM/IND ACCESS		CONTROL	COM/IND ACCESS	PRKG. REST.		

Form 6 HPS (Rev. 1961)

70-16-A

1055-310

ROAD INVENTORY SHEET

Party Chief T. LANDON
Recorder W. WARFIELD
Helper

Road No. OP 93
Road Name
Sheet No. 1 of 1
Date 1-19-71
County TALBOT

T. LANDON
F. RHODES
VERIFIED
6/3/77

EXTRA

		H		
	H			
	ROAD	0 17	END	↑
H		0 16		
H		0 08		
S		0 05	DR	10'E
↑	SAILORS	RETREAT RD		14'CW
	CO 70-16	0 00	70-16 260	↓

Form 6 HPS (Rev. 1961)

ROAD INVENTORY SHEET

Road No. _____
Road Name _____
Sheet No. _____
Date _____
County _____

SHA 51.3-8
11-15-72

STATE HIGHWAY ADMINISTRATION OF MARYLAND

ROAD INVENTORY SHEET

Party Chief D. TAYLOR
Recorder F. RHODES
Helper

Map No. 21

76-4

74-5 EXTRA

Road No. OP-94
Road Name BANTRY DR
Sheet No. 1 OF 1
Date 1/28/75
County TALBOT
State Coordinates 1082-353

OP-94 UNNASSIGNED NOW

CO. 298

76-4

D E
CUL 0 53 SAC
0 51
H 0 43 H
PT 35° PC 0 42
0 34
(BANTRY CO. RD) 294 74-5
0 30
0 26 PT 40° PC
0 21
CUL 0 00 SAC
D E

W

CO 298 76-4

22'F
2-5'E SHLD
36'CW

SHA 51.3 - 8 Revised
4.83

MARYLAND STATE HIGHWAY ADMINISTRATION TRAPPE

ROAD INVENTORY SHEET

Party Chief _____
Recorder _____
Assistant _____
Map No./Dir. 1 E
State Coordinates _____

Road No. OP 0095
Road Name (LAURWAYN Dr.)
County TALBOT
Date 5-8-92
Sheet No. _____ OF _____

SYSTEM				TRAFFIC		LINE DIAGRAM	TRAFFIC			PAVEMENT DATA
FED. AID.	FUNCT CLASS.	HWY. SYS.	HPMS SAMPLE	PRKG. REST.	COM/IND. ACCESS		CONTROL	COM/IND. ACCESS	PRKG. REST.	
						UNASSIGNED - NOW				
						MU 0018				
						per Imp. # 91-5 5/8/92 T. M.				

TRAFFIC CODES

TRAFFIC CONTROLS: STOP SIGN=S.S.,
TRAFFIC LIGHT=T.L.,
FLASHING RED BALL=F.R.

TRAFFIC CODES

PARKING RESTRICTIONS: A.M. PEAK,
P.M. PEAK, A.M./P.M. PEAK, NO PARKING
ANYTIME=N.P., COMM/IND. ACCESS=E

SYSTEM				TRAFFIC		LINE DIAGRAM	TRAFFIC			PAVEMENT DATA
FED. AID.	FUNCT. CLASS.	HWY. SYS.	HPMS SAMPLE	PRK.G. REST.	COM/IND ACCESS		CONTROL	COM/IND ACCESS	PRK.G. REST.	

SHA 51.3 - 8 Revised
4.83

MARYLAND STATE HIGHWAY ADMINISTRATION TRAPPE

ROAD INVENTORY SHEET

Party Chief _____
Recorder _____
Assistant _____
Map No./Dir. 1
State Coordinates _____

Road No. OP 0096
Road Name (RUMSEY DR)
County TALBOT
Date 5-8-92
Sheet No. _____ OF _____

SYSTEM				TRAFFIC		LINE DIAGRAM	TRAFFIC			PAVEMENT DATA
FED. AID.	FUNCT CLASS.	HWY. SYS.	HPMS SAMPLE	PRKG. REST.	COM/IND. ACCESS		CONTROL	COM/IND. ACCESS	PRKG. REST.	
						UNASSIGNED - NOW MU 0065 per Imp 91-6 5/8/92 T.M.				

TRAFFIC CODES

TRAFFIC CONTROLS: STOP SIGN=SS, TRAFFIC LIGHT=T.L., FLASHING RED BALL=F.R.

TRAFFIC CODES

PARKING RESTRICTIONS: A.M. PEAK, P.M. PEAK, A.M./P.M. PEAK, NO PARKING ANYTIME=N.P., COMM/IND. ACCESS=E

SYSTEM				TRAFFIC		LINE DIAGRAM	TRAFFIC			PAVEMENT DATA
FED. AID.	FUNCT. CLASS.	HWY. SYS.	HPMS SAMPLE	PRK.G. REST.	COM/IND ACCESS		CONTROL	COM/IND ACCESS	PRK.G. REST.	

Form 6 HPS (Rev. 1961)

OP 97

ROAD INVENTORY SHEET

Party Chief F. SETTAN
Recorder T. LANDON
Chainman

T.L. REVISED
F.R. 1/13/76
T. LANDON
F. [illegible]
VERIFIED
EASTON 77

Road No. 0330
Name (ELK LANE)
Sheet No. 1 OF 1
Date 7-6-66
County TALBOT
1165-337

(BRIDGE		ST.)	
MUN.	0 43	0 145	
			16'F 20'CW
~~ROAD~~	0 27	~~END~~	
ELM	0 13	AVE	
			13'F 18'CW
~~DUTCHMANS~~		~~LANE~~	
CO	0 00	95	

Now Mun. 0330
76-15

OP 97 SECT
OP 97

SHA 51.3-8
11-15-72

STATE HIGHWAY ADMINISTRATION OF MARYLAND

ROAD INVENTORY SHEET

Party Chief _____
Recorder _____
Helper _____

Map No. _____
EASTON

Road No. OP 0098
Road Name ELWOOD AVE
Sheet No. _____
Date _____
County TALBOT
State Coordinates _____

UNASSIGNED NOW

MUN. 0350

Form 6 HPS (Rev. 1961)

OP 99

ROAD INVENTORY SHEET

Party Chief F. SETTAN
Recorder T. LANDON
Chainman

T.L REVISED
F.R 1/13/76
TL VER.
FR 5/17/77
EASTON

Road No. 1100
Name WAYSIDE AVE
Sheet No. 1 OF 1
Date 7-6-66
County [illegible]

1165-338

UNASSIGNED
NOW MU1100

AS PER G. SIMS
79- IMP.

(BRIDGE ST.)
MUN. 0145 0 44

0 30

15°

0 28

OP Sect
OP 99

15

~~[illegible]~~ /F
~~[illegible]~~
~~[illegible]~~

36 /F
J C-C

ELM AVE 0 13

S

DUTCHMANS LANE
CO 0 00 95

SHA 51.3-8
11-15-72

STATE HIGHWAY ADMINISTRATION OF MARYLAND

ROAD INVENTORY SHEET

Party Chief _____
Recorder _____
Helper _____

Map No. _____

Road No. OP 100
Road Name _____
Sheet No. _____
Date _____
County TALBOT
State Coordinates _____

OP 100

UNASSIGNED

NOW MUN 843

80-11 (MUN)

SHA 51.3-8
11-15-72

ROAD INVENTORY SHEET

Road No. _____
Road Name _____
Sheet No. _____
Date _____
County _____
State Coordinates _____

OP 101

UNASSIGNED

NOW

MUN

SHA 51.3-8
11-15-72

STATE HIGHWAY ADMINISTRATION OF MARYLAND

ROAD INVENTORY SHEET

Party Chief _____
Recorder _____
Helper _____

Map No. _____

Road No. OP 0102
Road Name PREBLE LANE
Sheet No. _____
Date _____
County _____
State Coordinates _____

UNASSIGNED NOW

MUN. 0885

OP 103

UNASSIGNED

NOW

NOW

SHA 51.3-8
11-15-72

STATE HIGHWAY ADMINISTRATION OF MARYLAND

ROAD INVENTORY SHEET

Party Chief _____
Recorder _____
Helper _____

Map No. _____

EASTON

Road No. OP 0104
Road Name WINDMILL LANE
Sheet No. _____
Date _____
County TALBOT
State Coordinates _____

UNASSIGNED NOW

MUN. 1123

OP 105

TALBOT COUNTY

UNASSIGNED

NOW PVT

IRISH CREEK RD

COGPS2001

SHA 51.3-8
11-15-72

STATE HIGHWAY ADMINISTRATION OF MARYLAND

ROAD INVENTORY SHEET

Party Chief _____
Recorder _____
Helper _____

Map No. _____

91-45
BB/SP
2-21-92

Road No. OP 106
Road Name _____
Sheet No. _____
Date _____
County TALBOT
State Coordinates _____

T. LANDON
F. [illegible]
VERIFIED
6/14/77

SEE CO 296 FOR
OP SECTION

OP section ABandoned

SHA 51.3-8
11-15-72

ROAD INVENTORY SHEET

Road No. _____
Road Name _____
Sheet No. _____
Date _____
County _____
State Coordinates _____

SHA 51.3-8
11-15-72

STATE HIGHWAY ADMINISTRATION OF MARYLAND

91-92
2/25/92
BB/SP

ROAD INVENTORY SHEET

Party Chief I. LANDON
Recorder F. RHODES
Helper

Map No.

Road No. OP 108
Road Name
Sheet No. 1 OF 1
Date 5/16/77
County TALBOT
State Coordinates 1060-343

outside EASTON

N

ROAD END

0 06 H

0 04 H 2-14'F 16'GR. MED.

URBAN LOCAL

W. GLENWOOD CO.

0 00 AVE. 2/11/92

SHA 51.3-8
11-15-72

ROAD INVENTORY SHEET

Road No. _____
Road Name _____
Sheet No. _____
Date _____
County _____
State Coordinates _____

SHA 51.3-8
11-15-72

STATE HIGHWAY ADMINISTRATION OF MARYLAND

(2 MU EX #1)
60/AH
2595

91-92
2/25/92
BB/SP

ROAD INVENTORY SHEET

Party Chief I. LANDON
Recorder F. RHODES
Helper

Map No.

Road No. OP 109
Road Name WAYMAN AVE
Sheet No. 1 OF 1
Date 5/16/77
County TALBOT
State Coordinates 1060-343

outside EASTON

N

(W. GLENWOOD AVE.)

CO. 0 09 211

URBAN FOCI

90° H 0 06

H 0 04

90° H 0 03

16'F
20'CW

N. GLENWOOD AVE.
000 CO. 211 91-92

OP FLOOD AVE
03

SHA 51.3-8
11-15-72

ROAD INVENTORY SHEET

Road No. _____
Road Name _____
Sheet No. _____
Date _____
County _____
State Coordinates _____

OP 110 - OP 111 - OP 112

UNASSIGNED

NOW MUN (EASTON)

*Transfer - Mun Letter ('91)

SHA 51.3 - 8 Revised
4.83

MARYLAND STATE HIGHWAY ADMINISTRATION

ROAD INVENTORY SHEET

Party Chief _____
Recorder _____
Assistant _____
Map No./Dir. 1
State Coordinates _____

Road No. OP 113
Road Name BAYVIEW AVE
County TALBOT
Date 5-17-94
Sheet No. 1 OF 1

SYSTEM				TRAFFIC		LINE DIAGRAM	TRAFFIC			PAVEMENT DATA
FED. AID.	FUNCT CLASS.	HWY. SYS.	HPMS SAMPLE	PRKG. REST.	COM/IND. ACCESS		CONTROL	COM/IND. ACCESS	PRKG. REST.	
						Unassigned! Now MUN0015 ('91)				

TRAFFIC CODES

TRAFFIC CONTROLS: STOP SIGN=SS,
TRAFFIC LIGHT=T.L.,
FLASHING RED BALL=F.R.

TRAFFIC CODES

PARKING RESTRICTIONS: A.M. PEAK,
P.M. PEAK, A.M./P.M. PEAK, NO PARKING
ANYTIME=N.P., COMM/IND. ACCESS=E

SYSTEM				TRAFFIC		LINE DIAGRAM	TRAFFIC				PAVEMENT DATA
FED. AID.	FUNCT. CLASS.	HWY. SYS.	HPMS SAMPLE	PRKG. REST.	COM/IND ACCESS		CONTROL	COM/IND ACCESS	PRKG. REST.		

SHA 51.3 - 8 Revised
4.83

MARYLAND STATE HIGHWAY ADMINISTRATION OXFORD

ROAD INVENTORY SHEET

Party Chief _____
Recorder _____
Assistant _____
Map No./Dir. 1
State Coordinates _____

Road No. OP 114
Road Name (E. PIER ST)
County TALBOT
Date _____
Sheet No. _____ OF _____

SYSTEM				TRAFFIC		LINE DIAGRAM	TRAFFIC			PAVEMENT DATA
FED. AID.	FUNCT CLASS.	HWY. SYS.	HPMS SAMPLE	PRKG. REST.	COM/IND. ACCESS		CONTROL	COM/IND. ACCESS	PRKG. REST.	
						SEE INVENTORY OF				
						MU 0161 2-16-93 T. MASSICOT				

TRAFFIC CODES

TRAFFIC CONTROLS: STOP SIGN=SS, TRAFFIC LIGHT=T.L., FLASHING RED BALL=F.R.

TRAFFIC CODES

PARKING RESTRICTIONS: A.M. PEAK, P.M. PEAK, A.M./P.M. PEAK, NO PARKING ANYTIME=N.P., COMM/IND. ACCESS=E

SYSTEM				TRAFFIC		LINE DIAGRAM	TRAFFIC			PAVEMENT DATA
FED. AID.	FUNCT. CLASS.	HWY. SYS.	HPMS SAMPLE	PRKG. REST.	COM/IND ACCESS		CONTROL	COM/IND ACCESS	PRKG. REST.	

SHA 51.3-8
11-15-72

STATE HIGHWAY ADMINISTRATION OF MARYLAND

ROAD INVENTORY SHEET

Party Chief T. LANDON
Recorder F. RHODES
Helper

Map No.

Road No. OP 115
Road Name (LONG LA.)
Sheet No. 1 OF 1
Date 5/18/77
County TALBOT
State Coordinates 1023-348

ST. MICHAELS

SE

ROAD 0 21 END H

0 14 H 12'E 14'CW

SEYMOUR CO. 0 11 AVE 185

0 05 H

0 02 H 12'G 16'CW

0 00

ROAD END

SHA 51.3-8
11-15-72

ROAD INVENTORY SHEET

Road No. _____
Road Name _____
Sheet No. _____
Date _____
County _____
State Coordinates _____

Form 6 HPS (Rev. 1961)

ROAD INVENTORY SHEET

OP 116 (BROOKS LA.)

Party Chief F SETTAN
Recorder T LANDON
Chainman S. MARTIN

1019-349

G-H. 21

5/18/77

ST. MICHAELS

Road No. ~~0040~~ 0015
Name ~~(CHESTER PARK RD)~~
Sheet No. 1 OF 1
Date 6-23-66
County TALBOT

	H		
	ROAD	END	
	0	33	H
5 H	0	31	H
	0	22	4 H
	0	19	90°
W H (VAC)	0	15	
H	0	14	16'E 20'CW
90° Corp. Limits	0	13	
	0		
ROAD	0	08	END of St Michaels
MH. 300 (PERRY ST.)	0	02	14'F 20'CW
			12'E 16'CW
ROAD	0	00	END

OP 116

Form 6 HPS (Rev. 1961)

OP 117

ROAD INVENTORY SHEET

Party Chief F. SETTAN
Recorder T. [illegible]
[illegible]nman S. MARTIN

1018-347 5/18/[illegible]

Road No. 0290
Name NORTH STREET
Sheet No. 1 OF 1
Date 6-23-66
County TALBOT

ST MICHAELS [illegible] 737

Pulled
NOW MUN
0290

RAILROAD		AVE.		
MUN.	0 38	0320		16'E 20'CW
CHURCH ~~ROAD~~	0 32	~~END~~	90°	
				~~[illegible]~~ ~~[illegible]~~
END CEM	0 14			14'F 20'CW
BEG CEM	0 11			30'G
F	0 09	ENT. APTS.		J'C-RT.
FREMONT	0 04	~~AVE~~ ST.		40'CW
				14'F
CHURCH ABAN	0 03			20'CW
~~TALBOT~~		ST		
MD	000	33		

W

SHA 51.3-8
11-15-72

STATE HIGHWAY ADMINISTRATION OF MARYLAND

ROAD INVENTORY SHEET

Party Chief T. LANDON
Recorder F. RHODES
Helper

Map No.

Road No. OP 118
Road Name RICHLAND LA.
Sheet No. 1 OF 1
Date 5/19/77
County TALBOT
State Coordinates 1074-392

ST. MICHAELS

S ↑

		H	
H	ROAD	0 32 END	↑
H		0 22	16'E 20'CW
H		0 10	
(SKIPTON-CO.		0 00 3	CORDOVA RD.) ↓

SHA 51.3-8
11-15-72

ROAD INVENTORY SHEET

Road No. _____
Road Name _____
Sheet No. _____
Date _____
County _____
State Coordinates _____

SHA 51.3-8
11-15-72

STATE HIGHWAY ADMINISTRATION OF MARYLAND

ROAD INVENTORY SHEET

Party Chief T. LANDON
Recorder F. RHODES
Helper

Map No.

Road No. OP 119
Road Name
Sheet No. 1 OF 1
Date 5/19/77
County TALBOT
State Coordinates 1095-385

W

ROAD 0.09 END

5 H

18'E
24'CW

0.02

MD 0.00 303

SHA 51.3-8
11-15-72

ROAD INVENTORY SHEET

Road No. _____
Road Name _____
Sheet No. _____
Date _____
County _____
State Coordinates _____

SHA 51.3-8
11-15-72

STATE HIGHWAY ADMINISTRATION OF MARYLAND

ROAD INVENTORY SHEET

Party Chief _____
Recorder _____
Helper _____

Map No. _____

Road No. OP 120
Road Name _____
Sheet No. _____
Date _____
County TALBOT
State Coordinates _____

UNASSIGNED

NOW C. 311

77- EXTRA

SHA 51.3-8
11-15-72

ROAD INVENTORY SHEET

Road No. _____
Road Name _____
Sheet No. _____
Date _____
County _____
State Coordinates _____

SHA 51.3-8
11-15-72

STATE HIGHWAY ADMINISTRATION OF MARYLAND

ROAD INVENTORY SHEET

Party Chief: T. LANDON
Recorder: E. RHODES
Helper:

Map No.:

Road No.: MP 121
Road Name:
Sheet No.: 1 OF 1
Date: 5/23/77
County: TALBOT
State Coordinates: 1108 - 364

NW

F
ROAD 0 40 END

0 23 WPC 6' x 15' x 7'

H 0 17

H 0 10 — 12' E, 16' CW

Matthewstown RD
MD. 0 00 328

SHA 51.3-8
11-15-72

ROAD INVENTORY SHEET

Road No. _____
Road Name _____
Sheet No. _____
Date _____
County _____
State Coordinates _____

SHA 51.3-8
11-15-72

STATE HIGHWAY ADMINISTRATION OF MARYLAND

URBAN

ROAD INVENTORY SHEET

Party Chief T. LANDON
Recorder F. RHODES
Helper

Map No.

Road No. OP 122
Road Name
Sheet No. 1 OF 1
Date 5/23/77
County TALBOT
State Coordinates 1068-357

UNASSIGNED
Now G 350 & G 351
84-3 & 4

N

BLACK DOG ALLEY RD
CO. 0 25 28

0 13

90°

0 09 H

3 H
90°

0 05

H 0 03 H

20'E
30'CW

CLEAR VIEW RD.
CO. 0 00 209

SHA 51.3-8
11-15-72

ROAD INVENTORY SHEET

Road No. _____
Road Name _____
Sheet No. _____
Date _____
County _____
State Coordinates _____

SHA 51.3-8
11-15-72

STATE HIGHWAY ADMINISTRATION OF MARYLAND

ST. R.I
GA/AH
4/13/95

ROAD INVENTORY SHEET

Party Chief T. LANDON
Recorder F. RHODES
Helper

Map No. _____

Road No. OP 123
Road Name COLLIER LA
Sheet No. 1 OF 1
Date 5/24/77
County TALBOT
State Coordinates 1067-370

W

F ROAD 0 35 END

↑20° 0 20

H 500' 0 15

H 700' 0 13

T — T — 0 06 T — T

16'E
20'CW

US 0 X 00 50

SHA 51.3-8
11-15-72

ROAD INVENTORY SHEET

Road No. _____
Road Name _____
Sheet No. _____
Date _____
County _____
State Coordinates _____

SHA 51.3-8
11-15-72

STATE HIGHWAY ADMINISTRATION OF MARYLAND

ROAD INVENTORY SHEET

Party Chief _____
Recorder _____
Helper _____

Map No. _____

Road No. OP 124
Road Name _____
Sheet No. _____
Date _____
County TALBOT
State Coordinates _____

UNCLASSIFIED

NOW CO 342

81-1

SHA 51.3-8
11-15-72

ROAD INVENTORY SHEET

Road No. _____
Road Name _____
Sheet No. _____
Date _____
County _____
State Coordinates _____

11-15-72

ROAD INVENTORY SHEET

Now Co 303

Party Chief T. LANDON
Recorder F. RHODES
Helper

Map No. _____

Road No. ~~OP. 125~~
Road Name DISCOVERY DR.
Sheet No. 1 OF 1
Date 5/23/77
County TALBOT
State Coordinates 1095 - 353

HIGH BANKS

	D	E	
CUL	1	71 SAC	
HIGH BANKS OP	1	64	DR. 126
↑20°	1	50	
F 1000'	1	39	
↑80°	1	30	
	1	10	20°↑
	0	97	65°↑
↑30°	0	73	
↑30°	0	51	
↑30°	0	40	
	0	30	F 800'
	0	28	90°↑
			30' E
			36' CW
KINGSTON CO.	0	00	LANDING RD. 274

E ↑

11-15-72

Now Co 304

ROAD INVENTORY SHEET

Party Chief I. LANDON
Recorder F. RHODES
Helper

Map No. _____

Road No. OP. 126
Road Name HIGH BANKS DR.
Sheet No. 1 OF 1
Date 5/23/77
County TALBOT
State Coordinates 1100 - 350

HIGH BANKS

H
D E
CUL 1 20 SAC

1 15 H 30°↑

OYSTER BANK TER.
↑PT OP 129 1 07
45°
PC

1 02

LOVEDAYS TER.
0 99 OP. 128

0 95 50°↑

0 74 25°↑

HIGH BANKS TER.
NE ↑ 0 60 OP. 127

↑25° 0 52

0 24 20°↑

DISCOVERY DR.
OP. 0 19 125

0 14 H

↑20° 0 07 30'E 36'CW

CUL 0 00 SAC
D E

11-15-72

ROAD INVENTORY SHEET

Party Chief I. LANDON
Recorder E. RHODES
Helper

Map No. _____

Road No. OP 127
Road Name HIGH BANKS TERR.
Sheet No. 1 OF 1
Date 5/23/77
County TALBOT
State Coordinates 1103-353

HIGH BANKS

Now Co 305

SE ↑

D E
CULO 12 SAC ↑

↑20° 0 03 24'E
30'CW

HIGH BANKS DR.
OP 0 00 126 ↓

11-15-72

ROAD INVENTORY SHEET

Party Chief I. LANDON
Recorder F. RHODES
Helper

Map No. _____

Road No. ~~OP 128~~
Road Name LOVEDAYS TER.
Sheet No. 1 OF 1
Date 5/23/77
County TALBOT
State Coordinates 1105-355

HIGH BANKS

Now Co 306

E

BOAT RAMP

DE

CUL 0 30 SAC

↑20° 0 27

↑40° 0 19

↑35° HIGH OF BANKS 0 07

24'E
30'CW

0 00 DR 126

11-15-72

ROAD INVENTORY SHEET

Party Chief T. LANDON
Recorder F. RHODES
Helper

Map No.

Road No. ~~OP 129~~
Road Name OYSTER BANK TER.
Sheet No. 1 OF 1
Date 5/23/77
County TALBOT
State Coordinates 1105-356

HIGH BANKS

Now Co 307

N

D E
CUL 0 09 SAC

24' E
30' CW

BANKS DR.
0 00 126
HIGH
OP

11-15-72

ROAD INVENTORY SHEET

Party Chief T. LANDON
Recorder F. RHODES
Helper

Map No. ____

Road No. ~~OP~~ 130
Road Name
Sheet No. 1 OF 1
Date 5/26/77
County TALBOT
State Coordinates 1072-343

NOW CO 308

NE

D E
CUL 0 16 SAC

0 12

5 H
20°

0 02

5 H

20 F
30 CW

CHILCUTT RD.
CO. 0 00 97

Form 6 HPS (Rev. 1961)

~~1060-335~~
1055-333

OP 131

88-1
EXTRA

ROAD INVENTORY SHEET

Party Chief F. SETTAN
Recorder T. LANDON
Chainman S. MARTIN

T. LANDON
F. [illegible]
VERIFIED
6/14/77

Road No. Co 20
Name (CEDAR POINT RD)
Sheet No. 1 OF 1
Date 6-1-66
County TALBOT

T.H. F
ROAD ~~166~~ END
1 50 OP 140 ~~12'F~~
~~150~~ 143 25° ~~T.H.~~ 20'E 30'CW ~~18'CW~~
(RIPLEY RD) 1 36 PVT RD 18'E 14'I
END ~~COUNTY~~ 1 26 24'CW
CO 264 1 25



(RIPLEY RD)
CO ~~OP 22~~ 264

↑20°

1 12 ~~15'F~~ 21'CW

1 07

~~18'E~~ 24'CW

0 50

15'F 21'CW

0 05 0.03/16'F

MD SPUR

0 00

33B

SHA 51.3-8
11-15-72

STATE HIGHWAY ADMINISTRATION OF MARYLAND

STRI
CDIAH
4/11/95

ROAD INVENTORY SHEET

Party Chief T. LANDON
Recorder F. RHODES
Helper

Map No.

Road No. OP 132
Road Name SYCAMORE LA
Sheet No. 1 OF 1
Date 5/27/77
County TALBOT
State Coordinates 1038-334

H ROAD	0	21 END	
H	0	18	
H	0	15 H	
H	0	11	
	0	07 H	
	0	05 48"CMP	14'E 20'CW
MD.	0	00 329	

N

SHA 51.3-8
11-15-72

ROAD INVENTORY SHEET

Road No. _____
Road Name _____
Sheet No. _____
Date _____
County _____
State Coordinates _____

OP 133

TALBOT COUNTY

SEE INV

OF

CO 61

CEDAR ~~POINT~~ Cove RD

CO GPS 2001

FILE: OP to CO.doc
HISD - SHA

Monday, November 26, 2001

SHA 51.3-8
11-15-72

STATE HIGHWAY ADMINISTRATION OF MARYLAND

FCR-95
6D A11
4-595

ROAD INVENTORY SHEET

Party Chief T. LANDON
Recorder E. RHODES
Helper

Map No.

Road No. OP 134
Road Name HOLLY OAK RD
Sheet No. 1 OF 1
Date 6/1/77
County TALBOT
State Coordinates 1069-323

NE

ROAD 0 15 END H

0 14 H

0 09

3 H

0 06

0 04 H 12'E 16'CW

(LANDING CO. 0 00 NECK RD. 101)

SHA 51.3-8
11-15-72

ROAD INVENTORY SHEET

Road No. _____
Road Name _____
Sheet No. _____
Date _____
County _____
State Coordinates _____

SHA 51.3-8
11-15-72

STATE HIGHWAY ADMINISTRATION OF MARYLAND

ROAD INVENTORY SHEET

Party Chief T. LANDON
Recorder F. RHODES
Helper

Map No.

Road No. OP 135
Road Name
Sheet No. 1 OF 1
Date 6/1/77
County TALBOT
State Coordinates 1075-298

S ↑

	ROAD	END	
H	0	13	
H	0	10	
H	0	08	12'E 16'CW
H	0	04	
BARBER CO.	0	00 RD. 290	

SHA 51.3-8
11-15-72

ROAD INVENTORY SHEET

Road No. _____
Road Name _____
Sheet No. _____
Date _____
County _____
State Coordinates _____

SHA 51.3-8
11-15-72

STATE HIGHWAY ADMINISTRATION OF MARYLAND

ROAD INVENTORY SHEET

Party Chief _____
Recorder _____
Helper _____

Map No. _____

Road No. OP 136
Road Name _____
Sheet No. _____
Date _____
County TALBOT
State Coordinates _____

UNASSIGNED

Now Co. 315

77-EXTRA

SHA 51.3-8
11-15-72

ROAD INVENTORY SHEET

Road No. _____
Road Name _____
Sheet No. _____
Date _____
County _____
State Coordinates _____

SHA 51.3-8
11-15-72

STATE HIGHWAY ADMINISTRATION OF MARYLAND

ROAD INVENTORY SHEET

Party Chief _____
Recorder _____
Helper _____

Map No. _____

Road No. OP 137
Road Name _____
Sheet No. _____
Date _____
County TALBOT
State Coordinates _____

UNASSIGNED
Now G 347
84-7

SHA 51.3-8
11-15-72

ROAD INVENTORY SHEET

Road No. _____
Road Name _____
Sheet No. _____
Date _____
County _____
State Coordinates _____

SHA 51.3-8
11-15-72

STATE HIGHWAY ADMINISTRATION OF MARYLAND

ROAD INVENTORY SHEET

Party Chief T. LANDON
Recorder F. RHODES
Helper _____

Map No. _____

Road No. OP 138
Road Name _____
Sheet No. 1 OF 1
Date 6/3/77
County TALBOT
State Coordinates 1054-303

N

F

ROAD 0 65 END.

0 60 H

H700' 0 40

0 36 H 12'E 16'CW

ISLAND CREEK RD.

CO. 0 00 111

SHA 51.3-8
11-15-72

ROAD INVENTORY SHEET

Road No. _____
Road Name _____
Sheet No. _____
Date _____
County _____
State Coordinates _____

SHA 51.3 - 8 Revised
4.83

MARYLAND STATE HIGHWAY ADMINISTRATION

ROAD INVENTORY SHEET

Party Chief _____
Recorder _____
Assistant _____
Map No./Dir. 1
State Coordinates _____

Road No. OP 139
Road Name _____
County TALBOT
Date _____
Sheet No. _____ OF _____

SYSTEM				TRAFFIC		LINE DIAGRAM	TRAFFIC			PAVEMENT DATA
FED. AID.	FUNCT CLASS.	HWY. SYS.	HPMS SAMPLE	PRKG. REST.	COM/IND. ACCESS		CONTROL	COM/IND. ACCESS	PRKG. REST.	
						UNASSIGNED Now 6361 85-3				

TRAFFIC CODES

TRAFFIC CONTROLS: STOP SIGN=SS,
TRAFFIC LIGHT=T.L.,
FLASHING RED BALL=F.R.

TRAFFIC CODES

PARKING RESTRICTIONS: A.M. PEAK,
P.M. PEAK, A.M./P.M. PEAK, NO PARKING
ANYTIME=N.P., COMM/IND. ACCESS=E

SYSTEM				TRAFFIC		LINE DIAGRAM	TRAFFIC				PAVEMENT DATA
FED. AID.	FUNCT. CLASS.	HWY. SYS.	HPMS SAMPLE	PRKG. REST.	COM/IND ACCESS		CONTROL	COM/IND ACCESS	PRKG. REST.		

SHA 51.3-8
11-15-72

STATE HIGHWAY ADMINISTRATION OF MARYLAND

ROAD INVENTORY SHEET

Party Chief T. LANDON
Recorder F. RHODES
Helper

Map No.

Road No. OP 140
Road Name
Sheet No. 1 OF 1
Date 6/14/77
County TALBOT
State Coordinates 1053-333

N

H H

D E

CUL 0 20 SAC

H 0 14

0 09 H 30°

0 07 H 300'

H 600' 0 05 20'E 30'CW

~~CEDAR OP~~ 0 00 (CEDAR OP. PT. RD.) 131

SHA 51.3-8
11-15-72

ROAD INVENTORY SHEET

Road No. _____
Road Name _____
Sheet No. _____
Date _____
County _____
State Coordinates _____

SHA 51.3-8
11-15-72

STATE HIGHWAY ADMINISTRATION OF MARYLAND

SR 95
GD AH
4-11-95

ROAD INVENTORY SHEET

Party Chief T. LANDON
Recorder F. RHODES
Helper

Map No. BLUEBERRY ACRES

Road No. OP 141
Road Name ~~Blueberry Acres~~
Sheet No. 1 OF 1
Date 6/14/77
County TALBOT
State Coordinates 1030 - 338

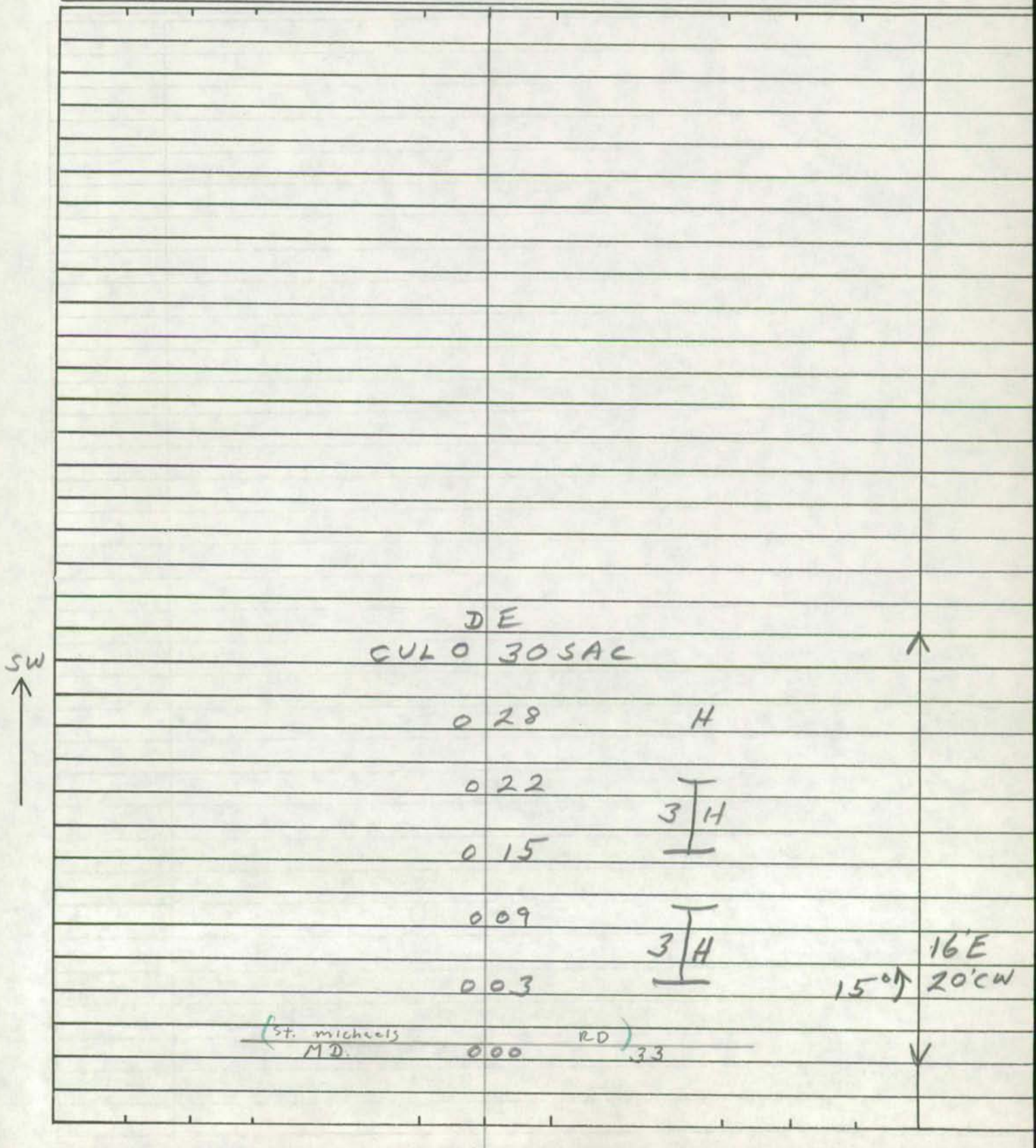

SHA 51.3-8
11-15-72

ROAD INVENTORY SHEET

Road No. _____
Road Name _____
Sheet No. _____
Date _____
County _____
State Coordinates _____

SHA 51.3-8
11-15-72

STATE HIGHWAY ADMINISTRATION OF MARYLAND

ROAD INVENTORY SHEET

Party Chief T. LANDON
Recorder E. RHODES
Helper _____

Map No. _____

Road No. OP 142
Road Name _____
Sheet No. 1 OF 1
Date 6/16/77
County TALBOT
State Coordinates 1007-354

E ↑

OP 0 29 146 ↑

120° 0 24

H 0 13 18'E 24'CW

MACKS LA. ↓

CO. 83 0 00

SHA 51.3-8
11-15-72

ROAD INVENTORY SHEET

Road No. _____
Road Name _____
Sheet No. _____
Date _____
County _____
State Coordinates _____

SHA 51.3-8
11-15-72

STATE HIGHWAY ADMINISTRATION OF MARYLAND

ROAD INVENTORY SHEET

Party Chief T. LANDON
Recorder F. RHODES
Helper

Map No. G-14

Road No. OP 143
Road Name DEEP WATER PT. DR.
Sheet No. 1 OF 1
Date 6/15/77
County TALBOT
State Coordinates 1024 - 355

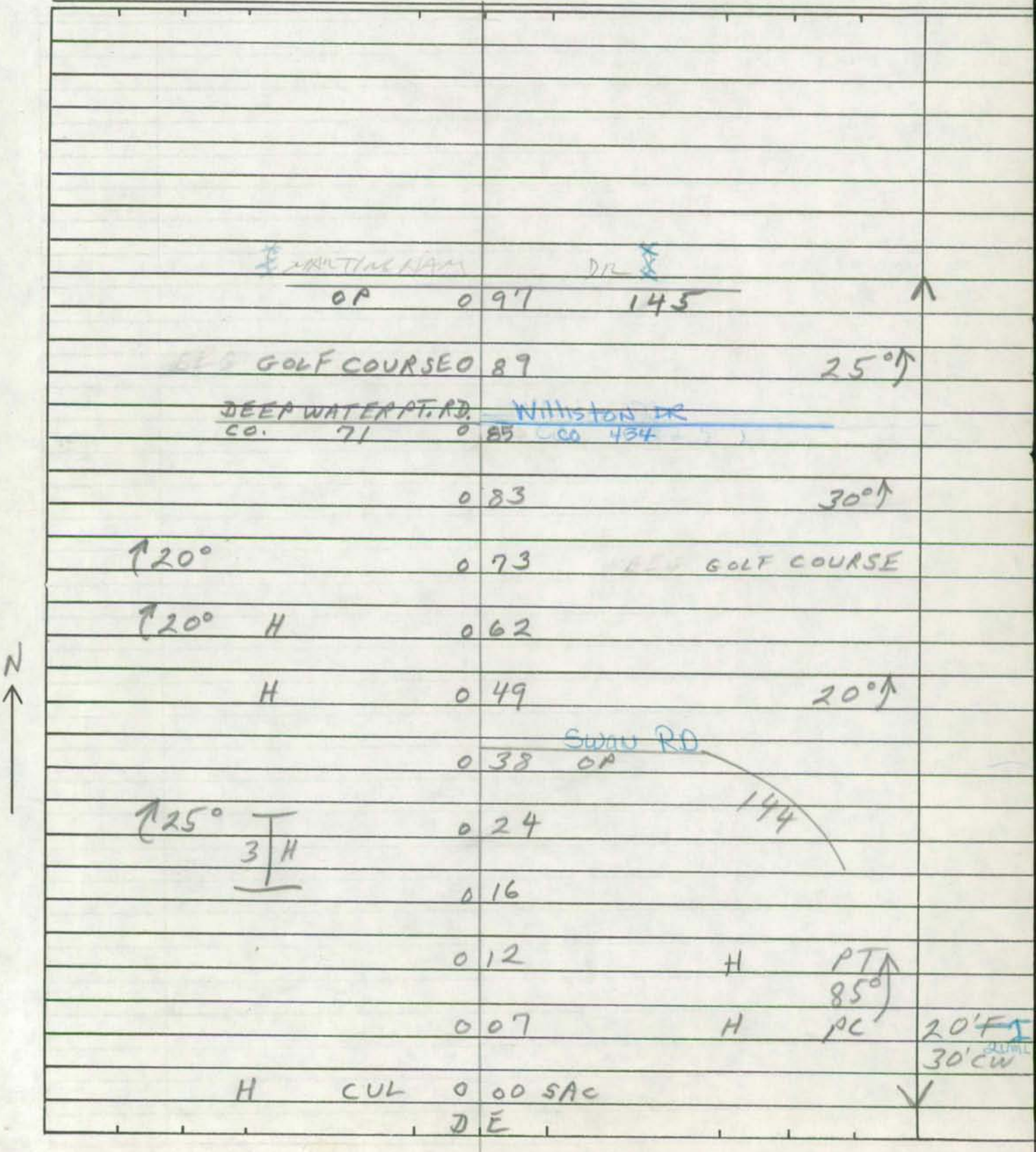

SHA 51.3-8
11-15-72

ROAD INVENTORY SHEET

Road No. _____
Road Name _____
Sheet No. _____
Date _____
County _____
State Coordinates _____

SHA 51.3-8
11-15-72

STATE HIGHWAY ADMINISTRATION OF MARYLAND

ROAD INVENTORY SHEET

Party Chief T. LANDON
Recorder F. RHODES
Helper

Map No.

Road No. OP 144
Road Name SLOAN RD.
Sheet No. 1 OF 1
Date 6/15/77
County TALBOT
State Coordinates 1023-356

		H	
NE ↑	H	D E	H
		CUL O 41 SAC	↑
↑20°		O 37	
↑80°		O 28	
		O 21	50°↑
↑30°		O 13	
↑30°		O 03	20'F 30'CW
DEEP WATER OP		O O O PT. RD. 145 143	↓

SHA 51.3-8
11-15-72

ROAD INVENTORY SHEET

Road No. _____
Road Name _____
Sheet No. _____
Date _____
County _____
State Coordinates _____

SHA 51.3-8
11-15-72

STATE HIGHWAY ADMINISTRATION OF MARYLAND

(98-2)
GD 2 ✱
2/1/99

ROAD INVENTORY SHEET MARTINGHAM DR

Party Chief T. LANDON
Recorder F. RHODES
Helper

Map No.

Road No. OP 145
Road Name ~~(Harbour Town)~~
Sheet No. 1 OF 2
Date 6/13/77
County TALBOT
State Coordinates 1018-356

PC GOLF COURSE	1 40	GOLF COURSE		
	1 30	H	PT	
	1 24	H	130°	
	1 10	H	PC	
SWIM CLUB	1 05		PT	20'I
				30'CW
B-REST	1 01	APTS	80°	✱2 UML
	0 96		PC	
20° GOLF COURSE	0 81			
20°	0 56			
	0 48		30°	
	0 28	PUMPING STA.		
		DEEP WATER PT. DR.		
	0 27	OP 143		
	0 19		25°	
GOLF COURSE	0 12	GOLF COURSE		
				~~20'F~~
	0 07		30°	~~30'CW~~
	0 01			
0.01/16'F				
(MARTINGHAM DR)				
OP	0 00	145		

NE

SHA 51.3-8
11-15-72

ROAD INVENTORY SHEET

Road No. OP 145
Road Name
Sheet No. 2 OF 2
Date 6/15/77
County TALBOT
State Coordinates

	St. Michaels		RD		
	MD	2	47	33	↑
↑60°		2	40		
		2	26	H	
		2	16	H	
	H	2	12		
	145	2	10		
	0.01/16'F →				
OP		2	09		
		1	90	15°↑	
		1	81	H	
	CLUB HOUSE	1	69		
↑PT 40°	H	1	54		SAME

SHA 51.3-8
11-15-72

STATE HIGHWAY ADMINISTRATION OF MARYLAND

ROAD INVENTORY SHEET

Party Chief T. LANDON
Recorder F. RHODES
Helper

Map No.

Road No. OP 146
Road Name
Sheet No. 1 OF 1
Date 6/16/77
County TALBOT
State Coordinates 1008-353

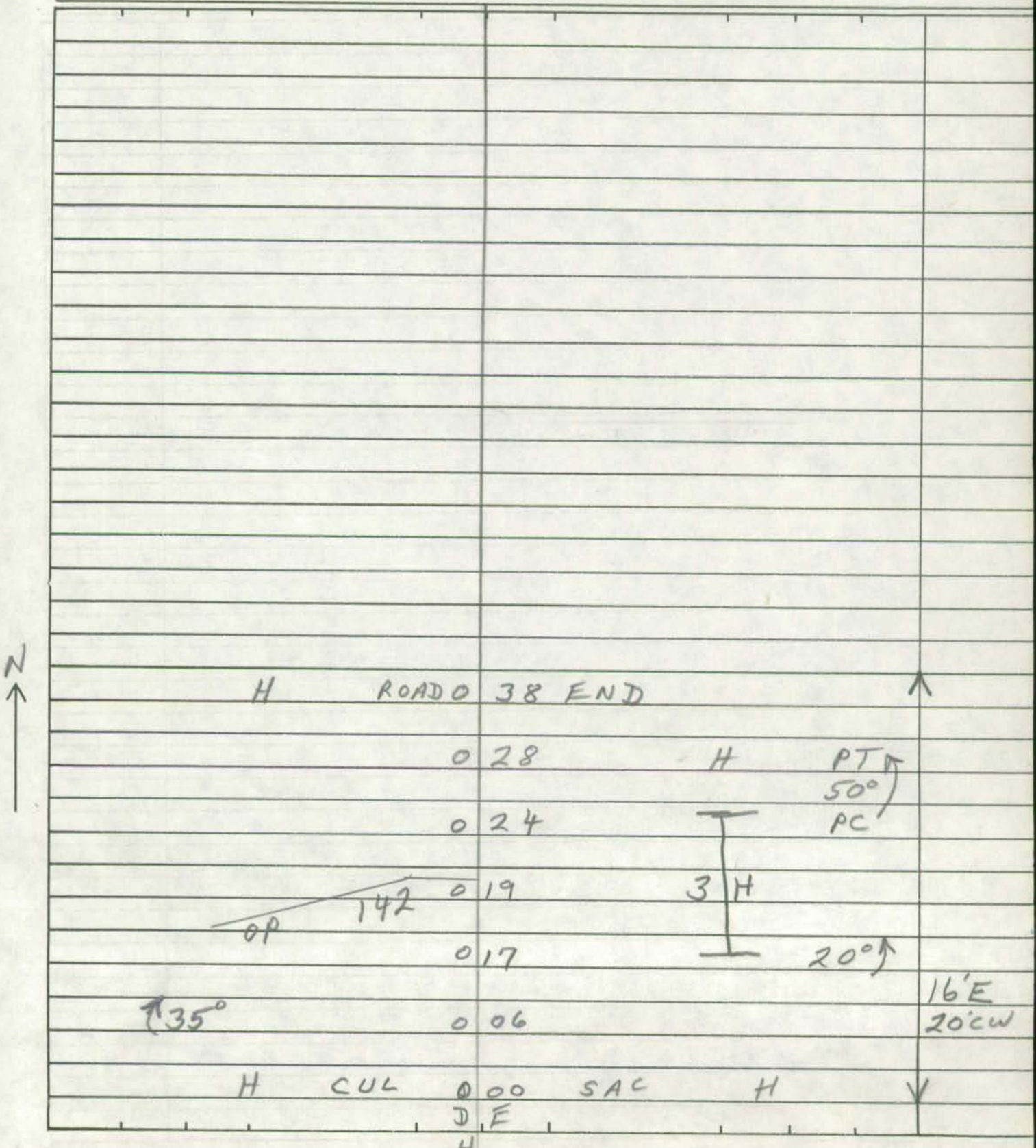

SHA 51.3-8
11-15-72

ROAD INVENTORY SHEET

Road No. _____
Road Name _____
Sheet No. _____
Date _____
County _____
State Coordinates _____

SHA 51.3-8
11-15-72

STATE HIGHWAY ADMINISTRATION OF MARYLAND

(92-48)
CDIA. HARTEN
2/3/93

ROAD INVENTORY SHEET

Party Chief T. LANDON
Recorder F. RHODES
Helper

Map No.

Road No. OP 147
Road Name LANDING LA
Sheet No. 1 OF 1
Date 6/17/77
County TALBOT
State Coordinates 987-317

(Landing La)
OP 0 52 147

0 48 H

0 38 PT

0 34 H 180°

0 31 H

0 28 PC

W

3 H

0 23 16'E 20'CW

0 13 90° *

11 H

(Landing La)
OP 147 0 07

0 05 15° 20'E 30'CW

(BLACK WALNUT Point RD.)
CO. 0 00 159

SHA 51.3-8
11-15-72

ROAD INVENTORY SHEET

Road No. _____
Road Name _____
Sheet No. _____
Date _____
County _____
State Coordinates _____

SHA 51.3-8
11-15-72

STATE HIGHWAY ADMINISTRATION OF MARYLAND

ROAD INVENTORY SHEET

Party Chief _____
Recorder _____
Helper _____

Map No. _____

Road No. OP 148
Road Name _____
Sheet No. _____
Date _____
County TALBOT
State Coordinates _____

UNASSIGNED

Now Co. 320

77-EXTRA

SHA 51.3-8
11-15-72

ROAD INVENTORY SHEET

Road No. _____
Road Name _____
Sheet No. _____
Date _____
County _____
State Coordinates _____

SHA 51.3-8
11-15-72

STATE HIGHWAY ADMINISTRATION OF MARYLAND

ROAD INVENTORY SHEET

Party Chief _____
Recorder _____
Helper _____

Map No. _____

Road No. OP 149
Road Name _____
Sheet No. _____
Date _____
County TALBOT
State Coordinates _____

UNASSIGNED

Now Co 354

84-9

SHA 51.3-8
11-15-72

STATE HIGHWAY ADMINISTRATION OF MARYLAND

ROAD INVENTORY SHEET

Party Chief _____
Recorder _____
Helper _____

Map No. _____

Road No. OP 150
Road Name _____
Sheet No. _____
Date _____
County TALBOT
State Coordinates _____

UNASSIGNED
Now G.322

77-EXTRA

SHA 51.3-8
11-15-72

ROAD INVENTORY SHEET

Road No. _____
Road Name _____
Sheet No. _____
Date _____
County _____
State Coordinates _____

SHA 51.3-8
11-15-72

STATE HIGHWAY ADMINISTRATION OF MARYLAND

10-5-77 meeting with Mr Vande Visscher Wilson Tull E.O. Davis, Dave Bachenek It was decided that this Rd should be O.P. The Co. has no proof of ownership.

ROAD INVENTORY SHEET

Party Chief T. LANDON
Recorder F. RHODES
Helper

Map No. 621

Road No. ~~CO. 306~~ OP151
Road Name
Sheet No. 1 OF 1
Date 6/16/77
County TALBOT
State Coordinates 1008 - 338



SHA 51.3-8
11-15-72

ROAD INVENTORY SHEET

Road No. _____
Road Name _____
Sheet No. _____
Date _____
County _____
State Coordinates _____

SHA 51.3-8
11-15-72

STATE HIGHWAY ADMINISTRATION OF MARYLAND

ROAD INVENTORY SHEET

Party Chief _____
Recorder _____
Helper _____

Map No. _____

Road No. OP152
Road Name _____
Sheet No. _____
Date _____
County TALBOT
State Coordinates _____

UNASSIGNED

Now Co. 330

77 - EXTRA

SHA 51.3-8
11-15-72

ROAD INVENTORY SHEET

Road No. _____
Road Name _____
Sheet No. _____
Date _____
County _____
State Coordinates _____

SHA 51.3-8
11-15-72

STATE HIGHWAY ADMINISTRATION OF MARYLAND

ROAD INVENTORY SHEET

Party Chief _____
Recorder _____
Helper _____

Map No. _____

Road No. OP 0153
Road Name AIRPARK Dr.
Sheet No. _____
Date _____
County TALBOT
State Coordinates _____

EASTON

UNASSIGNED, NOW

MUN 0025

SHA 51.3-8
11-15-72

STATE HIGHWAY ADMINISTRATION OF MARYLAND

ROAD INVENTORY SHEET

Party Chief _____
Recorder _____
Helper _____

Map No. _____

Road No. OP 154
Road Name GLEBE PARK DR
Sheet No. 1 OF 1
Date _____
County TALBOT
State Coordinates _____

EASTON

UNASSIGNED NOW

MUNICIPAL 0408

SHA 51.3-8
11-15-72

STATE HIGHWAY ADMINISTRATION OF MARYLAND

ROAD INVENTORY SHEET

Party Chief _____
Recorder _____
Helper _____

Map No. _____

Road No. OP 156
Road Name _____
Sheet No. _____
Date _____
County TALBOT
State Coordinates _____

UNASSIGNED

Now Co 318

77- EXTRA

SHA 51.3-8
11-15-72

ROAD INVENTORY SHEET

Road No. _____
Road Name _____
Sheet No. _____
Date _____
County _____
State Coordinates _____

SHA 51.3-8
11-15-72

STATE HIGHWAY ADMINISTRATION OF MARYLAND

ROAD INVENTORY SHEET

Party Chief _____
Recorder _____
Helper _____

Map No. _____

Road No. OP 157
Road Name _____
Sheet No. _____
Date _____
County TALBOT
State Coordinates _____

UNASSIGNED

NOW CO 313

77-EXTRA

SHA 51.3-8
11-15-72

ROAD INVENTORY SHEET

Road No. _____
Road Name _____
Sheet No. _____
Date _____
County _____
State Coordinates _____

SHA 51.3-8
11-15-72

STATE HIGHWAY ADMINISTRATION OF MARYLAND

ROAD INVENTORY SHEET

Party Chief FR
Recorder JE
Helper

A/T 9170 EX#2
BB/SP
2-25-92

Map No.

79-1 EXTRA

Road No. OP 158
Road Name
Sheet No. 1 of 1
Date 1-23-80
County TALBOT
State Coordinates 1058-338

E

ROAD 008 END



SHA 51.3-8
11-15-72

ROAD INVENTORY SHEET

Road No. _____
Road Name _____
Sheet No. _____
Date _____
County _____
State Coordinates _____

OP 159
UNASSIGNED
NOW
MUN
0236
EASTON

SHA 51.3 - 8 Revised
4.83

MARYLAND STATE HIGHWAY ADMINISTRATION EASTON

ROAD INVENTORY SHEET

Party Chief _____
Recorder _____
Assistant _____
Map No./Dir. 1
State Coordinates _____

Road No. OP160
Road Name Idlewild Ave
County Talbot
Date _____
Sheet No. _____ OF _____

SYSTEM				TRAFFIC		LINE DIAGRAM	TRAFFIC			PAVEMENT DATA
FED. AID.	FUNCT CLASS.	HWY. SYS.	HPMS SAMPLE	PRKG. REST.	COM/IND. ACCESS		CONTROL	COM/IND. ACCESS	PRKG. REST.	
						UNASSIGNED Now				
						MU0540 per Imp. 92-19				
						2-18-93 T. Massicot				

TRAFFIC CODES

TRAFFIC CONTROLS: STOP SIGN=SS, TRAFFIC LIGHT=T.L., FLASHING RED BALL=F.R.

TRAFFIC CODES

PARKING RESTRICTIONS: A.M. PEAK, P.M. PEAK, A.M./P.M. PEAK, NO PARKING ANYTIME=N.P., COMM/IND. ACCESS=E

SYSTEM				TRAFFIC		LINE DIAGRAM	TRAFFIC			PAVEMENT DATA
FED. AID.	FUNCT. CLASS.	HWY. SYS.	HPMS SAMPLE	PRK.G. REST.	COM/IND ACCESS		CONTROL	COM/IND ACCESS	PRK.G. REST.	

SHA 51.3-8
11-15-72

STATE HIGHWAY ADMINISTRATION OF MARYLAND

ROAD INVENTORY SHEET

Party Chief _____
Recorder _____
Helper _____

Map No. _____

Road No. OP 0161
Road Name BOYD CT.
Sheet No. 1 of 1
Date 2-3-86
County TALBOT
State Coordinates _____

UNASSIGNED NOW

MUN. 0133

SHA 51.3-8
11-15-72

STATE HIGHWAY ADMINISTRATION OF MARYLAND

ROAD INVENTORY SHEET

Party Chief _____
Recorder _____
Helper _____

Map No. _____

Road No. OP 0162
Road Name Patrick Rd
Sheet No. 1 OF 1
Date 2-4-86
County Talbot
State Coordinates _____

UNASSIGNED NOW

MUN. 0815

SHA 51.3-8
11-15-72

STATE HIGHWAY ADMINISTRATION OF MARYLAND

ROAD INVENTORY SHEET

Party Chief _____
Recorder _____
Helper _____

Map No. _____

Road No. OP 0163
Road Name SIGERID Ct.
Sheet No. 1 of 1
Date 2-5-86
County Talbot
State Coordinates _____

UNASSIGNED NOW

MUN. 0908

SHA 51.3-8
11-15-72

STATE HIGHWAY ADMINISTRATION OF MARYLAND

ROAD INVENTORY SHEET

Party Chief _____
Recorder _____
Helper _____

Map No. _____

Road No. OP 0164
Road Name MARVEL CT
Sheet No. 1 OF 1
Date 2-4-86
County Talbot
State Coordinates _____

UNASSIGNED NOW

MUN. 0655

SHA 51.3 - 8 Revised 4.83

87-24 BB
1-12-87 TM

86-33 BB
2-11-87 T.M.

MARYLAND STATE HIGHWAY ADMINISTRATION

ROAD INVENTORY SHEET OP 0165 MUN 1115

Party Chief	BB	Road No.	~~OP 0165~~
Recorder	AL	Road Name	WILL ST (85-46)
Assistant		County	TALBOT
Map No./Dir.	/	Date	1-20-86
State Coordinates		Sheet No.	1 OF 1

88-11
1-18-89
BD

ERSTON

SYSTEM				TRAFFIC		LINE DIAGRAM	TRAFFIC			PAVEMENT DATA
FED. AID.	FUNCT CLASS.	HWY. SYS.	HPMS SAMPLE	PRKG. REST.	COM/IND. ACCESS		CONTROL	COM/IND. ACCESS	PRKG. REST.	

TRAFFIC CODES

TRAFFIC CONTROLS: STOP SIGN=SS, TRAFFIC LIGHT=T.L., FLASHING RED BALL=F.R.

TRAFFIC CODES

PARKING RESTRICTIONS: A.M. PEAK, P.M. PEAK, A.M./P.M. PEAK, NO PARKING ANYTIME=N.P., COMM/IND. ACCESS=E

(Francis St)

88-40 ~~OP~~ 0 29
MU 0378

~~Pkwy~~

OP 0165

~~Road~~ ~~Road~~ 0 ~~19~~ 23 ~~END~~ ~~END~~

OP 0165

0 18

PT 0 08

30'

~~PROP.~~

P.E. 0 05

~~33'~~ 36'
J-CC

CORBIN ~~OP~~ MU 0 00 PKWY. ~~159~~ 0236

SHA 51.3 - 8 Revised 4.83

87-24 BB
1-12-87 TM

86-33 BB
2-11-87 T.M.

MARYLAND STATE HIGHWAY ADMINISTRATION

ROAD INVENTORY SHEET OP ~~0165~~ MUN 1115

Party Chief	BB	Road No.	~~OP 0165~~
Recorder	AL	Road Name	WILL ST. (85-46)
Assistant		County	TALBOT
Map No./Dir.	/	Date	1-20-86 EASTON
State Coordinates		Sheet No.	1 OF 1

TRAFFIC CODES
TRAFFIC CONTROLS: STOP SIGN=SS, TRAFFIC LIGHT=T.L., FLASHING RED BALL=F.R.

TRAFFIC CODES
PARKING RESTRICTIONS: A.M. PEAK, P.M. PEAK, A.M./P.M. PEAK, NO PARKING ANYTIME=N.P., COMM/IND. ACCESS=E

SYSTEM: FED. AID.	SYSTEM: FUNCT CLASS.	SYSTEM: HWY. SYS.	SYSTEM: HPMS SAMPLE	TRAFFIC: PRKG. REST.	TRAFFIC: COM/IND. ACCESS	LINE DIAGRAM	TRAFFIC: CONTROL	TRAFFIC: COM/IND. ACCESS	TRAFFIC: PRKG. REST.	PAVEMENT DATA
						UNASSIGNED				
						NOW ALL				
						MUN 1115				
						89-47				
						Road				
		OP 0165				~~Road~~ 0 ~~12~~ 23 ~~END~~ END				
						0 18				
						PT 0 08				
						30'				
						P.C. ~~PAV~~ 0 05				
										33'I
										J-CC
						COKBIN ~~ST MU~~ 0 00 PKWY. ~~TST 0236~~				

SHA 51.3 - 8 Revised
4.83

MARYLAND STATE HIGHWAY ADMINISTRATION

ROAD INVENTORY SHEET

Party Chief _____
Recorder _____
Assistant _____
Map No./Dir. 1
State Coordinates _____

Road No. OP 166
Road Name maple ct
County Talbot
Date 12-19-88
Sheet No. _____ OF _____

SYSTEM				TRAFFIC		LINE DIAGRAM	TRAFFIC			PAVEMENT DATA
FED. AID.	FUNCT CLASS.	HWY. SYS.	HPMS SAMPLE	PRK'G. REST.	COM/IND. ACCESS		CONTROL	COM/IND. ACCESS	PRK'G. REST.	
						TRANS. To EASTON mu MUNICIPAL 0641 12-19-88				

TRAFFIC CODES

TRAFFIC CONTROLS: STOP SIGN=SS, TRAFFIC LIGHT=T.L., FLASHING RED BALL=F.R.

TRAFFIC CODES

PARKING RESTRICTIONS: A.M. PEAK, P.M. PEAK, A.M./P.M. PEAK, NO PARKING ANYTIME=N.P., COMM/IND. ACCESS=E


SYSTEM
FED. AID.
FUNCT. CLASS.
HWY. SYS.
HPMS SAMPLE
TRAFFIC
PRKG. REST.
COM/IND ACCESS
LINE DIAGRAM
TRAFFIC
CONTROL
COM/IND ACCESS
PRKG. REST.
PAVEMENT DATA

SHA 51.3 - 8 Revised
4.83

MARYLAND STATE HIGHWAY ADMINISTRATION

Easton

ROAD INVENTORY SHEET

Party Chief _____
Recorder _____
Assistant _____
Map No./Dir. 1
State Coordinates _____

Road No. op 167
Road Name Spance Pl
County Talbot
Date 12-19-88
Sheet No. _____ OF _____

SYSTEM				TRAFFIC		LINE DIAGRAM	TRAFFIC			PAVEMENT DATA
FED. AID.	FUNCT. CLASS.	HWY. SYS.	HPMS SAMPLE	PRK.G. REST.	COM/IND. ACCESS		CONTROL	COM/IND. ACCESS	PRK.G. REST.	

TRANS
to
MUNICIPAL MH ~~0641~~
12-19-88 0924

TRAFFIC CODES

TRAFFIC CONTROLS: STOP SIGN=SS, TRAFFIC LIGHT=T.L., FLASHING RED BALL=F.R.

TRAFFIC CODES

PARKING RESTRICTIONS: A.M. PEAK, P.M. PEAK, A.M./P.M. PEAK, NO PARKING ANYTIME=N.P., COMM/IND. ACCESS=E

SYSTEM				TRAFFIC		LINE DIAGRAM	TRAFFIC				PAVEMENT DATA
FED. AID.	FUNCT. CLASS.	HWY. SYS.	HPMS SAMPLE	PRKG. REST.	COM/IND ACCESS		CONTROL	COM/IND ACCESS	PRKG. REST.		

SHA 51.3 - 8 Revised
4.83

MARYLAND STATE HIGHWAY ADMINISTRATION

RURAL

ROAD INVENTORY SHEET

OP 168

88-1

Party Chief	BB	Road No.	CO 379
Recorder	DW	Road Name	McDaniel Farm LN
Assistant		County	Talbot
Map No./Dir.	G21 / S	Date	1-17-89
State Coordinates	1005-357	Sheet No.	1 OF 1

SYSTEM				TRAFFIC		LINE DIAGRAM	TRAFFIC			PAVEMENT DATA
FED. AID.	FUNCT. CLASS.	HWY. SYS.	HPMS SAMPLE	PRKG. REST.	COM/IND. ACCESS		CONTROL	COM/IND. ACCESS	PRKG. REST.	
						NO Name				
						OP 056 169				
						OP 168				
						048 PT				
						20°				
						042 PC				
						040				
						90° 034				
										18'F
										24'CW
						Macks Co 000 Lane 83	SS			

TRAFFIC CODES

TRAFFIC CONTROLS: STOP SIGN=SS, TRAFFIC LIGHT=T.L., FLASHING RED BALL=F.R.

TRAFFIC CODES

PARKING RESTRICTIONS: A.M. PEAK, P.M. PEAK, A.M./P.M. PEAK, NO PARKING ANYTIME=N.P., COMM/IND. ACCESS=E

Unassigned
Now Co 379
90-1

SHA 51.3 - 8 Revised
4.83

MARYLAND STATE HIGHWAY ADMINISTRATION

ROAD INVENTORY SHEET

Party Chief _____
Recorder _____
Assistant _____
Map No./Dir. 1
State Coordinates _____

Road No. OP 169
Road Name Pennywhistle Dr
County Talbot
Date 1-17-89
Sheet No. 1 OF 1

TRAFFIC CODES
TRAFFIC CONTROLS: STOP SIGN=SS, TRAFFIC LIGHT=T.L., FLASHING RED BALL=F.R.

TRAFFIC CODES
PARKING RESTRICTIONS: A.M. PEAK, P.M. PEAK, A.M./P.M. PEAK, NO PARKING ANYTIME=N.P., COMM/IND. ACCESS=E

SYSTEM				TRAFFIC		LINE DIAGRAM	TRAFFIC			PAVEMENT DATA
FED. AID.	FUNCT CLASS.	HWY. SYS.	HPMS SAMPLE	PRKG. REST.	COM/IND. ACCESS		CONTROL	COM/IND. ACCESS	PRKG. REST.	
						Unassigned Now CO 392 90-2				

SYSTEM				TRAFFIC		LINE DIAGRAM	TRAFFIC				PAVEMENT DATA
FED. AID.	FUNCT. CLASS.	HWY. SYS.	HPMS SAMPLE	PRKG. REST.	COM/IND ACCESS		CONTROL	COM/IND ACCESS	PRKG. REST.		

SHA 51.3 - 8 Revised
4.83

MARYLAND STATE HIGHWAY ADMINISTRATION

ROAD INVENTORY SHEET OP170

Party Chief BB
Recorder AL
Assistant
Map No./Dir. / SW
State Coordinates [illegible]

Road No. Co 375
Road Name Bunny La.
County Talbot
Date 1-7-88
Sheet No. 1 OF 1

87-8
88-4
1-17-89
BB. DW

SYSTEM				TRAFFIC		LINE DIAGRAM	TRAFFIC			PAVEMENT DATA
FED. AID.	FUNCT. CLASS.	HWY. SYS.	HPMS SAMPLE	PRKG. REST.	COM/IND. ACCESS		CONTROL	COM/IND. ACCESS	PRKG. REST.	
						Road 0 51 END				
						PT 0 46 OP 0170				
						36°				
						PC 0 38				
						Pvt. Rd.				16'E
						~~[illegible]~~				24'CW
						~~[illegible]~~ 0 34 ~~[illegible]~~				
										18'F
										24'CW
						AVELY Farm Rd.				
						Co. 0 00 359				

TRAFFIC CODES
TRAFFIC CONTROLS: STOP SIGN=S.S., TRAFFIC LIGHT=T.L., FLASHING RED BALL=F.R.

TRAFFIC CODES
PARKING RESTRICTIONS: A.M. PEAK, P.M. PEAK, A.M./P.M. PEAK, NO PARKING ANYTIME=N.P., COMM/IND. ACCESS=E

SHA 51.3 - 8 Revised
4.83

MARYLAND STATE HIGHWAY ADMINISTRATION

Easton

ROAD INVENTORY SHEET

Party Chief _____
Recorder _____
Assistant _____
Map No./Dir. 1
State Coordinates _____

Road No. OP 0171
Road Name Cawk La
County _____
Date _____
Sheet No. _____ OF _____

SYSTEM				TRAFFIC		LINE DIAGRAM	TRAFFIC			PAVEMENT DATA
FED. AID.	FUNCT CLASS.	HWY. SYS.	HPMS SAMPLE	PRK.G. REST.	COM/IND. ACCESS		CONTROL	COM/IND. ACCESS	PRK.G. REST.	
						UNASSIGNED NOW MUN. 01/95 Easton 89-38				

TRAFFIC CODES

TRAFFIC CONTROLS: STOP SIGN=SS, TRAFFIC LIGHT=T.L., FLASHING RED BALL=F.R.

TRAFFIC CODES

PARKING RESTRICTIONS: A.M. PEAK, P.M. PEAK, A.M./P.M. PEAK, NO PARKING ANYTIME=N.P., COMM/IND. ACCESS=E

SYSTEM				TRAFFIC		LINE DIAGRAM	TRAFFIC				PAVEMENT DATA
FED. AID.	FUNCT. CLASS.	HWY. SYS.	HPMS SAMPLE	PRKG. REST.	COM/IND ACCESS		CONTROL	COM/IND ACCESS	PRKG. REST.		

SHA 51.3 - 8 Revised
4.83

MARYLAND STATE HIGHWAY ADMINISTRATION

ROAD INVENTORY SHEET

Party Chief _____
Recorder _____
Assistant _____
Map No./Dir. 1
State Coordinates _____

Road No. OP 172
Road Name Francis ST
County _____
Date _____
Sheet No. _____ OF _____

SYSTEM				TRAFFIC		LINE DIAGRAM	TRAFFIC			PAVEMENT DATA
FED. AID.	FUNCT CLASS.	HWY. SYS.	HPMS SAMPLE	PRK.G. REST.	COM/IND. ACCESS		CONTROL	COM/IND. ACCESS	PRK.G. REST.	

Unassigned

NOW MU 0378

2/14/90 89-45,46

TRAFFIC CODES

TRAFFIC CONTROLS: STOP SIGN=SS, TRAFFIC LIGHT=T.L., FLASHING RED BALL=F.R.

TRAFFIC CODES

PARKING RESTRICTIONS: A.M. PEAK, P.M. PEAK, A.M./P.M. PEAK, NO PARKING ANYTIME=N.P., COMM/IND. ACCESS=E

SYSTEM				TRAFFIC		LINE DIAGRAM	TRAFFIC			PAVEMENT DATA
FED. AID.	FUNCT. CLASS.	HWY. SYS.	HPMS SAMPLE	PRK.G. REST.	COM/IND ACCESS		CONTROL	COM/IND ACCESS	PRK.G. REST.	

SHA 51.3 - 8 Revised
4.83

MARYLAND STATE HIGHWAY ADMINISTRATION

EASTON

ROAD INVENTORY SHEET

Party Chief _____
Recorder _____
Assistant _____
Map No./Dir. 1
State Coordinates _____

Road No. OP 173
Road Name _____
County _____
Date _____
Sheet No. _____ OF _____

SYSTEM				TRAFFIC		LINE DIAGRAM	TRAFFIC			PAVEMENT DATA
FED. AID.	FUNCT CLASS.	HWY. SYS.	HPMS SAMPLE	PRKG. REST.	COM/IND. ACCESS		CONTROL	COM/IND. ACCESS	PRKG. REST.	
						UNASSIGNED NOW MUN 0755 89-94				

TRAFFIC CODES

TRAFFIC CONTROLS: STOP SIGN=SS, TRAFFIC LIGHT=T.L., FLASHING RED BALL=F.R.

TRAFFIC CODES

PARKING RESTRICTIONS: A.M. PEAK, P.M. PEAK, A.M./P.M. PEAK, NO PARKING ANYTIME=N.P., COMM/IND. ACCESS=E

SYSTEM				TRAFFIC		LINE DIAGRAM	TRAFFIC			PAVEMENT DATA
FED. AID.	FUNCT. CLASS.	HWY. SYS.	HPMS SAMPLE	PRKG. REST.	COM/IND ACCESS		CONTROL	COM/IND ACCESS	PRKG. REST.	

SHA 51.3 - 8 Revised
4.83

MARYLAND STATE HIGHWAY ADMINISTRATION

EASTON

ROAD INVENTORY SHEET

Party Chief _____
Recorder _____
Assistant _____
Map No./Dir. 1
State Coordinates _____

Road No. OP 174
Road Name _____
County _____
Date _____
Sheet No. _____ OF _____

SYSTEM				TRAFFIC		LINE DIAGRAM	TRAFFIC			PAVEMENT DATA
FED. AID.	FUNCT CLASS.	HWY. SYS.	HPMS SAMPLE	PRKG. REST.	COM/IND. ACCESS		CONTROL	COM/IND. ACCESS	PRKG. REST.	
						UNASSIGNED NOW MUN 0906 89-43				

TRAFFIC CODES

TRAFFIC CONTROLS: STOP SIGN=SS, TRAFFIC LIGHT=T.L., FLASHING RED BALL=F.R.

TRAFFIC CODES

PARKING RESTRICTIONS: A.M. PEAK, P.M. PEAK, A.M./P.M. PEAK, NO PARKING ANYTIME=N.P., COMM/IND. ACCESS=E

SYSTEM				TRAFFIC		LINE DIAGRAM	TRAFFIC			PAVEMENT DATA
FED. AID.	FUNCT. CLASS.	HWY. SYS.	HPMS SAMPLE	PRKG. REST.	COM/IND ACCESS		CONTROL	COM/IND ACCESS	PRKG. REST.	

SHA 51.3 - 8 Revised
4.83

MARYLAND STATE HIGHWAY ADMINISTRATION

EASTON

93-8
2-21-94
BB/TM

ROAD INVENTORY SHEET

Party Chief _____
Recorder _____
Assistant _____
Map No./Dir. 1
State Coordinates _____

Road No. OP 175
Road Name ~~Talbot~~ Village ST
County Talbot
Date 2-19-93
Sheet No. 1 OF 1

SYSTEM				TRAFFIC		LINE DIAGRAM	TRAFFIC			PAVEMENT DATA
FED. AID.	FUNCT. CLASS.	HWY. SYS.	HPMS SAMPLE	PRKG. REST.	COM/IND. ACCESS		CONTROL	COM/IND. ACCESS	PRKG. REST.	
						SEE INVENTORY OF				
						MU 0985 2/19/93 T. Massicot				

TRAFFIC CODES

TRAFFIC CONTROLS: STOP SIGN=SS, TRAFFIC LIGHT=T.L., FLASHING RED BALL=F.R.

TRAFFIC CODES

PARKING RESTRICTIONS: A.M. PEAK, P.M. PEAK, A.M./P.M. PEAK, NO PARKING ANYTIME=N.P., COMM/IND. ACCESS=E

SYSTEM				TRAFFIC		LINE DIAGRAM	TRAFFIC			PAVEMENT DATA
FED. AID.	FUNCT. CLASS.	HWY. SYS.	HPMS SAMPLE	PRK.G. REST.	COM/IND ACCESS		CONTROL	COM/IND ACCESS	PRK.G. REST.	

SHA 51.3 - 8 Revised
4.83

MARYLAND STATE HIGHWAY ADMINISTRATION

STRI
SS/WP
5/8/00

ROAD INVENTORY SHEET

90 EX #1

Party Chief BB
Recorder TM
Assistant
Map No./Dir. GH12 / SW
State Coordinates 1050-350

Road No. OP 176
Road Name ~~(NO NAME)~~ WRIGHTS REST LANE
County TALBOT
Date 2-7-91
Sheet No. 1 OF 1

TRAFFIC CODES
TRAFFIC CONTROLS: STOP SIGN=SS, TRAFFIC LIGHT=T.L., FLASHING RED BALL=F.R.

TRAFFIC CODES
PARKING RESTRICTIONS: A.M. PEAK, P.M. PEAK, A.M./P.M. PEAK, NO PARKING ANYTIME=N.P., COMM/IND. ACCESS=E

SYSTEM				TRAFFIC		LINE DIAGRAM	TRAFFIC			PAVEMENT DATA
FED. AID.	FUNCT CLASS.	HWY. SYS.	HPMS SAMPLE	PRKG. REST.	COM/IND. ACCESS		CONTROL	COM/IND. ACCESS	PRKG. REST.	
						ROAD 017 END				
										14'E
						(Unionville RD)				
						MD 000 370				
						@.63 (L)				

NON FIA
Rural Local

SYSTEM				TRAFFIC		LINE DIAGRAM	TRAFFIC			PAVEMENT DATA
FED. AID.	FUNCT. CLASS.	HWY. SYS.	HPMS SAMPLE	PRKG. REST.	COM/IND ACCESS		CONTROL	COM/IND ACCESS	PRKG. REST.	

OP 177

TALBOT COUNTY

UNASSIGNED

NOW PVT

MILL POINT RD

COGPS2001

SHA 51.3 - 8 Revised
4.83

MARYLAND STATE HIGHWAY ADMINISTRATION

91 CO EX #3

ROAD INVENTORY SHEET

Party Chief	BB	Road No.	Op 178
Recorder	SP	Road Name	(No Name)
Assistant		County	
Map No./Dir.	GH-21 / S	Date	2-19-92
State Coordinates	1057-329	Sheet No.	1 OF 1

TRAFFIC CODES
TRAFFIC CONTROLS: STOP SIGN=SS, TRAFFIC LIGHT=T.L., FLASHING RED BALL=F.R.

TRAFFIC CODES
PARKING RESTRICTIONS: A.M. PEAK, P.M. PEAK, A.M./P.M. PEAK, NO PARKING ANYTIME=N.P., COMM/IND. ACCESS=E

SYSTEM: FED. AID.	SYSTEM: FUNCT CLASS.	SYSTEM: HWY. SYS.	SYSTEM: HPMS SAMPLE	TRAFFIC: PRKG. REST.	TRAFFIC: COM/IND. ACCESS	LINE DIAGRAM	TRAFFIC: CONTROL	TRAFFIC: COM/IND. ACCESS	TRAFFIC: PRKG. REST.	PAVEMENT DATA
						D E				
						Cul 0 10 Sac				
NON FIA										12' F
						Old Country Club RD				
						CO 0 00 94				

SYSTEM				TRAFFIC		LINE DIAGRAM	TRAFFIC			PAVEMENT DATA
FED. AID.	FUNCT. CLASS.	HWY. SYS.	HPMS SAMPLE	PRK'G. REST.	COM/IND ACCESS		CONTROL	COM/IND ACCESS	PRK'G. REST.	

SHA 51.3 - 8 Revised
4.83

MARYLAND STATE HIGHWAY ADMINISTRATION

91 CO EX #5

ROAD INVENTORY SHEET

Party Chief: BB
Recorder: SP
Assistant:
Map No./Dir.: GH-21/S
State Coordinates: 1000-330

Road No.: OP 179
Road Name: ~~(~~Almost Neavitt RD~~)~~
County: Talbot
Date: 2-20-92
Sheet No.: 1 OF 1

STRI
SS/WP
5/9/00

TRAFFIC CODES
TRAFFIC CONTROLS: STOP SIGN=SS, TRAFFIC LIGHT=T.L., FLASHING RED BALL=F.R.

TRAFFIC CODES
PARKING RESTRICTIONS: A.M. PEAK, P.M. PEAK, A.M./P.M. PEAK, NO PARKING ANYTIME=N.P., COMM/IND. ACCESS=E

SYSTEM				TRAFFIC		LINE DIAGRAM	TRAFFIC			PAVEMENT DATA
FED. AID.	FUNCT CLASS.	HWY. SYS.	HPMS SAMPLE	PRKG. REST.	COM/IND. ACCESS		CONTROL	COM/IND. ACCESS	PRKG. REST.	
						Road 0 18 End				
										81' F
						↑ 90° 0 12				
										12' F
						MD 579				
						~~Long~~ 000 Point RD				
						Bozman Neavitt RD				

NON FIA
RURAL LOCAL

SYSTEM				TRAFFIC		LINE DIAGRAM	TRAFFIC			PAVEMENT DATA
FED. AID.	FUNCT. CLASS.	HWY. SYS.	HPMS SAMPLE	PRKG. REST.	COM/IND ACCESS		CONTROL	COM/IND ACCESS	PRKG. REST.	

SHA 51.3 - 8 Revised
4.83

MARYLAND STATE HIGHWAY ADMINISTRATION

91 CO Ex #5-1

ROAD INVENTORY SHEET

Party Chief: BB
Recorder: SP
Assistant:
Map No./Dir.: GH-21 / E
State Coordinates: 1000-330

Road No.: OP 180
Road Name: (No Name)
County: Talbot
Date: 2-20-92
Sheet No.: 1 OF 1

SYSTEM				TRAFFIC		LINE DIAGRAM	TRAFFIC			PAVEMENT DATA
FED. AID.	FUNCT CLASS.	HWY. SYS.	HPMS SAMPLE	PRKG. REST.	COM/IND. ACCESS		CONTROL	COM/IND. ACCESS	PRKG. REST.	
						D E				
						Cul 0 39 SAC				
						0 23 90° ↑				
						↑ 90° 0 14				
										8' E
						MD 579				
						~~Long~~ 0 00 ~~Point RP~~				
						Bozman Neck TT RD				

TRAFFIC CODES

TRAFFIC CONTROLS: STOP SIGN=SS, TRAFFIC LIGHT=T.L., FLASHING RED BALL=F.R.

TRAFFIC CODES

PARKING RESTRICTIONS: A.M. PEAK, P.M. PEAK, A.M./P.M. PEAK, NO PARKING ANYTIME=N.P., COMM/IND. ACCESS=E

DOT FIA RURAL LOCAL

SYSTEM				TRAFFIC		LINE DIAGRAM	TRAFFIC			PAVEMENT DATA
FED. AID.	FUNCT. CLASS.	HWY. SYS.	HPMS SAMPLE	PRK'G. REST.	COM/IND ACCESS		CONTROL	COM/IND ACCESS	PRK'G. REST.	

SHA 51.3 - 8 Revised
4.83

MARYLAND STATE HIGHWAY ADMINISTRATION

ROAD INVENTORY SHEET

Party Chief _____
Recorder _____
Assistant _____
Map No./Dir. 1
State Coordinates _____

Road No. OP 181
Road Name Langdon Farm RD
County Talbot
Date _____
Sheet No. 1 OF 1

SYSTEM				TRAFFIC		LINE DIAGRAM	TRAFFIC			PAVEMENT DATA
FED. AID.	FUNCT CLASS.	HWY. SYS.	HPMS SAMPLE	PRKG. REST.	COM/IND. ACCESS		CONTROL	COM/IND. ACCESS	PRKG. REST.	
						Unassigned Now All Co 423 93-7 Co				

TRAFFIC CODES

TRAFFIC CONTROLS: STOP SIGN=S,Sy
TRAFFIC LIGHT=T,L.,
FLASHING RED BALL=F,R.

TRAFFIC CODES

PARKING RESTRICTIONS: A.M. PEAK,
P.M. PEAK, A.M./P.M. PEAK, NO PARKING
ANYTIME=N.P., COMM/IND. ACCESS=E

SYSTEM				TRAFFIC		LINE DIAGRAM	TRAFFIC			PAVEMENT DATA
FED. AID.	FUNCT. CLASS.	HWY. SYS.	HPMS SAMPLE	PRKG. REST.	COM/IND ACCESS		CONTROL	COM/IND ACCESS	PRKG. REST.	

SHA 51.3 - 8 Revised
4.83

MARYLAND STATE HIGHWAY ADMINISTRATION

ROAD INVENTORY SHEET

Party Chief _____
Recorder _____
Assistant _____
Map No./Dir. 1
State Coordinates _____

Road No. OP 182
Road Name (Island Club Rd)
County Talbot
Date 1/13/95
Sheet No. 1 OF 1

SYSTEM				TRAFFIC		LINE DIAGRAM	TRAFFIC			PAVEMENT DATA
FED. AID.	FUNCT CLASS.	HWY. SYS.	HPMS SAMPLE	PRK.G. REST.	COM/IND. ACCESS		CONTROL	COM/IND. ACCESS	PRK.G. REST.	
						Unassigned Now All 0 Co 426 94-4 co				

TRAFFIC CODES

TRAFFIC CONTROLS: STOP SIGN=SS,
TRAFFIC LIGHT=T.L.,
FLASHING RED BALL=F.R.

TRAFFIC CODES

PARKING RESTRICTIONS: A.M. PEAK,
P.M. PEAK, A.M./P.M. PEAK, NO PARKING
ANYTIME=N.P., COMM/IND. ACCESS=E

SYSTEM				TRAFFIC		LINE DIAGRAM	TRAFFIC			PAVEMENT DATA
FED. AID.	FUNCT. CLASS.	HWY. SYS.	HPMS SAMPLE	PRK.G. REST.	COM/IND ACCESS		CONTROL	COM/IND ACCESS	PRK.G. REST.	

SHA 51.3 - 8 Revised
4.83

MARYLAND STATE HIGHWAY ADMINISTRATION

ROAD INVENTORY SHEET

Party Chief _____
Recorder _____
Assistant _____
Map No./Dir. 1
State Coordinates _____

Road No. OP 183
Road Name (Avalon CT)
County Talbot
Date 1/13/95
Sheet No. 1 OF 1

SYSTEM				TRAFFIC		LINE DIAGRAM	TRAFFIC			PAVEMENT DATA
FED. AID.	FUNCT CLASS.	HWY. SYS.	HPMS SAMPLE	PRKG. REST.	COM/IND. ACCESS		CONTROL	COM/IND. ACCESS	PRKG. REST.	
						Unassigned Now All Co 427 94-05 co				

TRAFFIC CODES

TRAFFIC CONTROLS: STOP SIGN=SS,
TRAFFIC LIGHT=T.L.,
FLASHING RED BALL=F.R.

TRAFFIC CODES

PARKING RESTRICTIONS: A.M. PEAK,
P.M. PEAK, A.M./P.M. PEAK, NO PARKING
ANYTIME=N.P., COMM/IND. ACCESS=E

SYSTEM				TRAFFIC		LINE DIAGRAM	TRAFFIC			PAVEMENT DATA
FED. AID.	FUNCT. CLASS.	HWY. SYS.	HPMS SAMPLE	PRK'G. REST.	COM/IND ACCESS		CONTROL	COM/IND ACCESS	PRK'G. REST.	

SHA 51.3 - 8 Revised
4.83

MARYLAND STATE HIGHWAY ADMINISTRATION EASTON

ROAD INVENTORY SHEET

Party Chief _____
Recorder _____
Assistant _____
Map No./Dir. 1E
State Coordinates _____

Road No. OP 0184
Road Name CANVASBACK DR.
County TALBOT
Date 5-6-92
Sheet No. 1 OF _____

SYSTEM				TRAFFIC		LINE DIAGRAM	TRAFFIC			PAVEMENT DATA
FED. AID.	FUNCT CLASS.	HWY. SYS.	HPMS SAMPLE	PRKG. REST.	COM/IND. ACCESS		CONTROL	COM/IND. ACCESS	PRKG. REST.	
						SEE INVENTORY MU 0193 ABAND. Imp. # 91-16 5/6/92 T. M. UNASSIGNED PER Imp 92-12 2-17-93 T. Massicot				

TRAFFIC CODES

TRAFFIC CONTROLS: STOP SIGN=SS, TRAFFIC LIGHT=T.L., FLASHING RED BALL=F.R.

TRAFFIC CODES

PARKING RESTRICTIONS: A.M. PEAK, P.M. PEAK, A.M./P.M. PEAK, NO PARKING ANYTIME=N.P., COMM/IND. ACCESS=E

SYSTEM				TRAFFIC		LINE DIAGRAM	TRAFFIC			PAVEMENT DATA
FED. AID.	FUNCT. CLASS.	HWY. SYS.	HPMS SAMPLE	PRKG. REST.	COM/IND ACCESS		CONTROL	COM/IND ACCESS	PRKG. REST.	

SHA 51.3 - 8 Revised
4.83

MARYLAND STATE HIGHWAY ADMINISTRATION

TRAPPE

ROAD INVENTORY SHEET

Party Chief F. SETTAN
Recorder T. LANDON
Assistant Rewritten 5-8-92 T.M.
Map No./Dir. / W
State Coordinates

Road No. OP 0185
Road Name (Locust Street)
County TALBOT
Date 6-8-66
Sheet No. 1 OF 1

91-1 BB/SP
2-19-92

SYSTEM				TRAFFIC		LINE DIAGRAM			TRAFFIC			PAVEMENT DATA
FED. AID.	FUNCT CLASS.	HWY. SYS.	HPMS SAMPLE	PRKG. REST.	COM/IND. ACCESS				CONTROL	COM/IND. ACCESS	PRKG. REST.	
							ADD					
							PVT					
						ROAD	0 11	END				↑
						↑20°	0 05					12' D
							0 03					X
												16' D
						N. MAIN		ST				
						MD	0 00	565				↓

TRAFFIC CODES

TRAFFIC CONTROLS: STOP SIGN=SS, TRAFFIC LIGHT=T.L., FLASHING RED BALL=F.R.

TRAFFIC CODES

PARKING RESTRICTIONS: A.M. PEAK, P.M. PEAK, A.M./P.M. PEAK, NO PARKING ANYTIME=N.P., COMM/IND. ACCESS=E

SYSTEM				TRAFFIC		LINE DIAGRAM	TRAFFIC			PAVEMENT DATA
FED. AID.	FUNCT. CLASS.	HWY. SYS.	HPMS SAMPLE	PRKG. REST.	COM/IND ACCESS		CONTROL	COM/IND ACCESS	PRKG. REST.	

Form 6 HPS (Rev. 1961)

ROAD INVENTORY SHEET

Party Chief F. SETTAN
Recorder T. LANDON
Chainman S. MARTIN

91-2
BB/SP
2-19-92

T. LANDON

VERIFIED
5/13/77
TRAPPE

~~9010~~ ~~0010~~ OP0186
Road No.
Name (1 ST. STREET)
Sheet No. 1 OF 1
Date 6-8-66
County TALBOT

A/T

ROAD	003	END
N. MAIN MD	000	ST 565

W

16' ED
20' CW

SHA 51.3 - 8 Revised
4.83

MARYLAND STATE HIGHWAY ADMINISTRATION

93-1

ROAD INVENTORY SHEET

Party Chief _____
Recorder _____
Assistant _____
Map No./Dir. 1
State Coordinates _____

Road No. OP 187
Road Name (Seymour Dr)
County _____
Date _____
Sheet No. _____ OF _____

SYSTEM				TRAFFIC		LINE DIAGRAM	TRAFFIC			PAVEMENT DATA
FED. AID.	FUNCT. CLASS.	HWY. SYS.	HPMS SAMPLE	PRKG. REST.	COM/IND. ACCESS		CONTROL	COM/IND. ACCESS	PRKG. REST.	
						UNASSIGNED NOW MU 0072 (147 Trappe)				

TRAFFIC CODES

TRAFFIC CONTROLS: STOP SIGN=SS, TRAFFIC LIGHT=T.L., FLASHING RED BALL=F.R.

TRAFFIC CODES

PARKING RESTRICTIONS: A.M. PEAK, P.M. PEAK, A.M./P.M. PEAK, NO PARKING ANYTIME=N.P., COMM/IND. ACCESS=E

SYSTEM				TRAFFIC		LINE DIAGRAM	TRAFFIC			PAVEMENT DATA
FED. AID.	FUNCT. CLASS.	HWY. SYS.	HPMS SAMPLE	PRKG. REST.	COM/IND ACCESS		CONTROL	COM/IND ACCESS	PRKG. REST.	

SHA 51.3 - 8 Revised
4.83

MARYLAND STATE HIGHWAY ADMINISTRATION

93-2

ROAD INVENTORY SHEET

Party Chief _____
Recorder _____
Assistant _____
Map No./Dir. 1
State Coordinates _____

Road No. OP 188
Road Name (Marvel Dr)
County _____
Date _____
Sheet No. _____ OF _____

SYSTEM				TRAFFIC		LINE DIAGRAM	TRAFFIC			PAVEMENT DATA
FED. AID.	FUNCT CLASS.	HWY. SYS.	HPMS SAMPLE	PRKG. REST.	COM/IND. ACCESS		CONTROL	COM/IND. ACCESS	PRKG. REST.	

UNASSIGNED NOW

MU 0032

(147 Trappe)

TRAFFIC CODES

TRAFFIC CONTROLS: STOP SIGN=SS, TRAFFIC LIGHT=T.L., FLASHING RED BALL=F.R.

TRAFFIC CODES

PARKING RESTRICTIONS: A.M. PEAK, P.M. PEAK, A.M./P.M. PEAK, NO PARKING ANYTIME=N.P., COMM/IND. ACCESS=E

SYSTEM				TRAFFIC		LINE DIAGRAM	TRAFFIC			PAVEMENT DATA
FED. AID.	FUNCT. CLASS.	HWY. SYS.	HPMS SAMPLE	PRK'G. REST.	COM/IND ACCESS		CONTROL	COM/IND ACCESS	PRK'G. REST.	

SHA 51.3 - 8 Revised
4.83

MARYLAND STATE HIGHWAY ADMINISTRATION

ROAD INVENTORY SHEET

Party Chief _____
Recorder _____
Assistant _____
Map No./Dir. 1
State Coordinates _____

Road No. OP 189
Road Name Clear View RD
County _____
Date _____
Sheet No. _____ OF _____

SYSTEM				TRAFFIC		LINE DIAGRAM	TRAFFIC			PAVEMENT DATA
FED. AID.	FUNCT CLASS.	HWY. SYS.	HPMS SAMPLE	PRKG. REST.	COM/IND. ACCESS		CONTROL	COM/IND. ACCESS	PRKG. REST.	

SEE Inventory of Co 209

92-11

TRAFFIC CODES

TRAFFIC CONTROLS: STOP SIGN=SS, TRAFFIC LIGHT=T.L., FLASHING RED BALL=F.R.

TRAFFIC CODES

PARKING RESTRICTIONS: A.M. PEAK, P.M. PEAK, A.M./P.M. PEAK, NO PARKING ANYTIME=N.P., COMM/IND. ACCESS=E

SYSTEM				TRAFFIC		LINE DIAGRAM	TRAFFIC			PAVEMENT DATA
FED. AID.	FUNCT. CLASS.	HWY. SYS.	HPMS SAMPLE	PRK.G. REST.	COM/IND ACCESS		CONTROL	COM/IND ACCESS	PRK.G. REST.	

SHA 51.3 - 8 Revised
4.83

MARYLAND STATE HIGHWAY ADMINISTRATION

ROAD INVENTORY SHEET

Party Chief _____
Recorder _____
Assistant _____
Map No./Dir. 1
State Coordinates _____

Road No. OP 190
Road Name ~~TRIPPE RD~~
County _____
Date _____
Sheet No. _____ OF _____

SYSTEM				TRAFFIC		LINE DIAGRAM	TRAFFIC			PAVEMENT DATA
FED. AID.	FUNCT. CLASS.	HWY. SYS.	HPMS SAMPLE	PRKG. REST.	COM/IND. ACCESS		CONTROL	COM/IND. ACCESS	PRKG. REST.	

SEE Inventory
of C 173
92-39

UNASSIGNED

2/23/93 T. Massicot

TRAFFIC CODES

TRAFFIC CONTROLS: STOP SIGN=SS, TRAFFIC LIGHT=T.L., FLASHING RED BALL=F.R.

TRAFFIC CODES

PARKING RESTRICTIONS: A.M. PEAK, P.M. PEAK, A.M./P.M. PEAK, NO PARKING ANYTIME=N.P., COMM/IND. ACCESS=E

SYSTEM				TRAFFIC		LINE DIAGRAM	TRAFFIC			PAVEMENT DATA
FED. AID.	FUNCT. CLASS.	HWY. SYS.	HPMS SAMPLE	PRK.G. REST.	COM/IND ACCESS		CONTROL	COM/IND ACCESS	PRK.G. REST.	

SHA 51.3 - 8 Revised
4.83

MARYLAND STATE HIGHWAY ADMINISTRATION

ROAD INVENTORY SHEET

Party Chief _____
Recorder _____
Assistant _____
Map No./Dir. 1
State Coordinates _____

Road No. OP 191
Road Name (ULMER RD)
County _____
Date _____
Sheet No. _____ OF _____

SYSTEM				TRAFFIC		LINE DIAGRAM	TRAFFIC			PAVEMENT DATA
FED. AID.	FUNCT CLASS.	HWY. SYS.	HPMS SAMPLE	PRK.G. REST.	COM/IND. ACCESS		CONTROL	COM/IND. ACCESS	PRK.G. REST.	
						SEE Inventory of Co 146 92-41				

TRAFFIC CODES

TRAFFIC CONTROLS: STOP SIGN=SS, TRAFFIC LIGHT=T.L., FLASHING RED BALL=F.R.

TRAFFIC CODES

PARKING RESTRICTIONS: A.M. PEAK, P.M. PEAK, A.M./P.M. PEAK, NO PARKING ANYTIME=N.P., COMM/IND. ACCESS=E

SYSTEM				TRAFFIC		LINE DIAGRAM	TRAFFIC			PAVEMENT DATA
FED. AID.	FUNCT. CLASS.	HWY. SYS.	HPMS SAMPLE	PRKG. REST.	COM/IND ACCESS		CONTROL	COM/IND ACCESS	PRKG. REST.	

OP 192

TALBOT COUNTY

UNASSIGNED

NOW

MU 0218

CHAPEL FARM RD

00-13

FILE: OP to CO.doc
HISD - SHA

Tuesday, February 06, 2001

OP 193

TALBOT COUNTY

UNASSIGNED

NOW

MU 0523

HONEYSUCKLE DR

00-02

OP 194

TALBOT COUNTY

UNASSIGNED

NOW

MU 0192

CAMELIA DR

00-09

OP 195

TALBOT COUNTY

UNASSIGNED

NOW

MU 0581

LAUREL ST

00-12

SHA 51.3 - 8 Revised
4.83

MARYLAND STATE HIGHWAY ADMINISTRATION Easton

ROAD INVENTORY SHEET

Party Chief _____
Recorder _____
Assistant _____
Map No./Dir. 1
State Coordinates _____

Road No. OP 196
Road Name Moton ST
County Talbot
Date _____
Sheet No. _____ OF _____

SYSTEM				TRAFFIC		LINE DIAGRAM	TRAFFIC			PAVEMENT DATA
FED. AID.	FUNCT CLASS.	HWY. SYS.	HPMS SAMPLE	PRK.G. REST.	COM/IND. ACCESS		CONTROL	COM/IND. ACCESS	PRK.G. REST.	

SEE Inventory of
MU 0727 per Imp. 92-13
3/9/93 T. M.

TRAFFIC CODES

TRAFFIC CONTROLS: STOP SIGN=SS, TRAFFIC LIGHT=T.L., FLASHING RED BALL=F.R.

TRAFFIC CODES

PARKING RESTRICTIONS: A.M. PEAK, P.M. PEAK, A.M./P.M. PEAK, NO PARKING ANYTIME=N.P., COMM/IND. ACCESS=E

SYSTEM				TRAFFIC		LINE DIAGRAM	TRAFFIC			PAVEMENT DATA
FED. AID.	FUNCT. CLASS.	HWY. SYS.	HPMS SAMPLE	PRK.G. REST.	COM/IND ACCESS		CONTROL	COM/IND ACCESS	PRK.G. REST.	

OP 197

TALBOT COUNTY

UNASSIGNED

NOW

MU 0675

MEADOW DR

00-31

OP 0198

TALBOT COUNTY

UNASSIGNED

NOW

MU 0897

ROSEBUD CT

00-01

OP 199

TALBOT COUNTY

UNASSIGNED

NOW

MU 0833

PETUNIA DR

00-05

OP 200

TALBOT COUNTY

UNASSIGNED

NOW

MU 0265

DILL CT

00-04

OP 201

TALBOT COUNTY

UNASSIGNED

NOW

MU 0233

CLOVE CT

00-06

OP 202

TALBOT COUNTY

UNASSIGNED

NOW

MU 0247

CYNWOOD DR

00-34

OP 203

TALBOT COUNTY

UNASSIGNED

NOW

MU 1045

TRISTAN DR

00-36

OP 204

TALBOT COUNTY

UNASSIGNED

NOW

MU 0585

LAUREN LA

00-37

OP 205

TALBOT COUNTY

UNASSIGNED

NOW

MU 1200

ZINNIA CT

00-03

Easton Small Urban (CO EX #1)

SHA 51.3 - 8 Revised 4.83

MARYLAND STATE HIGHWAY ADMINISTRATION

ROAD INVENTORY SHEET

Party Chief B. BALZANNA
Recorder A. HATTEN
Assistant
Map No./Dir. CH 21 E
State Coordinates 1067-356

Road No. OP 206
Road Name REAGAN DR
County TALBOT
Date 11-9-94
Sheet No. 1 OF 1

TRAFFIC CODES
TRAFFIC CONTROLS: STOP SIGN=SS, TRAFFIC LIGHT=T.L., FLASHING RED BALL=F.R.

TRAFFIC CODES
PARKING RESTRICTIONS: A.M. PEAK, P.M. PEAK, A.M./P.M. PEAK, NO PARKING ANYTIME=N.P., COMM/IND. ACCESS=E

SYSTEM				TRAFFIC		LINE DIAGRAM	TRAFFIC			PAVEMENT DATA
FED. AID.	FUNCT CLASS.	HWY. SYS.	HPMS SAMPLE	PRKG. REST.	COM/IND. ACCESS		CONTROL	COM/IND. ACCESS	PRKG. REST.	
						FLEMMINGS SIDING RD				
						OP 036 94208 @.02				
						NIXON DR				
						012 OP 207 @.22				
					E	003				
					E	002		E		25'I
										2ML
						U.S 900 50 @9.13 (L)	SS			

↑ ↓

SYSTEM				TRAFFIC		LINE DIAGRAM	TRAFFIC			PAVEMENT DATA
FED. AID.	FUNCT. CLASS.	HWY. SYS.	HPMS SAMPLE	PRK.G. REST.	COM/IND ACCESS		CONTROL	COM/IND ACCESS	PRK.G. REST.	

Easton Small Urban

(CO EX# 1)

SHA 51.3 - 8 Revised 4.83

MARYLAND STATE HIGHWAY ADMINISTRATION

ROAD INVENTORY SHEET

Party Chief: B. BALZANNA
Recorder: A. HATTEN
Assistant:
Map No./Dir.: 6H21 / N
State Coordinates: 1067-356

Road No.: OP ~~ON~~ 207RD
Road Name: NIXON RD
County: TALBOT
Date: 11-9-94
Sheet No.: 1 OF 1

TRAFFIC CODES
TRAFFIC CONTROLS: STOP SIGN=SS, TRAFFIC LIGHT=T.L., FLASHING RED BALL=F.R.

TRAFFIC CODES
PARKING RESTRICTIONS: A.M. PEAK, P.M. PEAK, A.M./P.M. PEAK, NO PARKING ANYTIME=N.P., COMM/IND. ACCESS=E

SYSTEM				TRAFFIC		LINE DIAGRAM	TRAFFIC			PAVEMENT DATA
FED. AID.	FUNCT CLASS.	HWY. SYS.	HPMS SAMPLE	PRKG. REST.	COM/IND. ACCESS		CONTROL	COM/IND. ACCESS	PRKG. REST.	
						REAGAN DR DR				
						OP 022 CO 206 @.12				
						011		E		
						(E. KENNEDY ST)				25'I
						CO 000 266 @.13 (L)				2UML

SYSTEM				TRAFFIC		LINE DIAGRAM	TRAFFIC			PAVEMENT DATA
FED. AID.	FUNCT. CLASS.	HWY. SYS.	HPMS SAMPLE	PRKG. REST.	COM/IND ACCESS		CONTROL	COM/IND ACCESS	PRKG. REST.	

Easton Small urban

SHA 51.3 - 8 Revised
4.83

MARYLAND STATE HIGHWAY ADMINISTRATION

(94CO EX#1B)

ROAD INVENTORY SHEET

Party Chief: A. BALZANNA
Recorder: A. HATTEN
Assistant:
Map No./Dir.: GH 21 / N
State Coordinates: 1067-35C

Road No.: OP 208
Road Name: FLEMMINGS SIDING RD
County: TALBOT
Date: 11-9-94
Sheet No.: 1 OF 1

TRAFFIC CODES
TRAFFIC CONTROLS: STOP SIGN=S.S., TRAFFIC LIGHT=T.L., FLASHING RED BALL=F.R.

TRAFFIC CODES
PARKING RESTRICTIONS: A.M. PEAK, P.M. PEAK, A.M./P.M. PEAK, NO PARKING ANYTIME=N.P., COMM/IND. ACCESS=E

SYSTEM: FED. AID.	SYSTEM: FUNCT CLASS.	SYSTEM: HWY. SYS.	SYSTEM: HPMS SAMPLE	TRAFFIC: PRKG. REST.	TRAFFIC: COM/IND. ACCESS	LINE DIAGRAM	TRAFFIC: CONTROL	TRAFFIC: COM/IND. ACCESS	TRAFFIC: PRKG. REST.	PAVEMENT DATA
						BLACK DOG ALLEY				
						CO 033 28				
						@3.03 (L)				20' F
						022				
						015		E		
										22' E
						011				
						REAGAN DR				
						OP 206 @.36 002				
										17' H
						ROAD 000 END				
						GATE				
						ENT TO LUMBAR YARD				

SYSTEM				TRAFFIC		LINE DIAGRAM	TRAFFIC			PAVEMENT DATA
FED. AID.	FUNCT. CLASS.	HWY. SYS.	HPMS SAMPLE	PRK.G. REST.	COM/IND ACCESS		CONTROL	COM/IND ACCESS	PRK.G. REST.	

OP 209

TALBOT COUNTY

UNASSIGNED

NOW PVT

HAMBLETON DR

COGPS2001

94-12

95-8, -11
3-27-96
AL/TM

SHA 51.3 - 8 Revised 4.83

MARYLAND STATE HIGHWAY ADMINISTRATION

ROAD INVENTORY SHEET

EASTON

Party Chief DT
Recorder TT
Assistant
Map No./Dir. / NW
State Coordinates

Road No. OP 210
Road Name CLUBHOUSE DR
County TALBOT
Date 12-29-94
Sheet No. 1 OF 1

TRAFFIC CODES

TRAFFIC CONTROLS: STOP SIGN=SS, TRAFFIC LIGHT=T.L., FLASHING RED BALL=F.R.

TRAFFIC CODES

PARKING RESTRICTIONS: A.M. PEAK, P.M. PEAK, A.M./P.M. PEAK, NO PARKING ANYTIME=N.P., COMM/IND. ACCESS=E

SYSTEM				TRAFFIC		LINE DIAGRAM	TRAFFIC			PAVEMENT DATA
FED. AID.	FUNCT CLASS.	HWY. SYS.	HPMS SAMPLE	PRKG. REST.	COM/IND. ACCESS		CONTROL	COM/IND. ACCESS	PRKG. REST.	
						Waterview Drive				
						Ent to Clubhouse 0 63 OP 218				↑
						PT 0 58				
						(30°				
						PC 0 54				
						Easton Club Dr				
						OP 216 0 36				
						0 18 30°)				
						(30° 0 08				
										30' I
										JC-C
										2 UML
						MD 0 00 333	SS			↓

SYSTEM				TRAFFIC		LINE DIAGRAM	TRAFFIC			PAVEMENT DATA
FED. AID.	FUNCT. CLASS.	HWY. SYS.	HPMS SAMPLE	PRK.G. REST.	COM/IND ACCESS		CONTROL	COM/IND ACCESS	PRK.G. REST.	

OP 211

TALBOT COUNTY

UNASSIGNED

NOW

MU 260

DIAMOND ST

00-11

OP 212

TALBOT COUNTY

UNASSIGNED

NOW

MU 0520

HOLLYDAY ST

00-10

OP 213

TALBOT COUNTY

UNASSIGNED

NOW

MU 0880

POLLYS HILL LA

00-35

OP 214

TALBOT COUNTY

UNASSIGNED

NOW

MU 0898

SAGE CT

00-08

95-1 Ex #1

SHA 51.3 - 8 Revised
4.83

MARYLAND STATE HIGHWAY ADMINISTRATION

ROAD INVENTORY SHEET

Party Chief A. L.
Recorder T. M
Assistant
Map No./Dir. GH 21 / N
State Coordinates 990 - 322

Road No. OP 215
Road Name Mariners ct
County Talbot
Date 3-28-96
Sheet No. 1 OF 1

SYSTEM				TRAFFIC		LINE DIAGRAM	TRAFFIC			PAVEMENT DATA
FED. AID.	FUNCT CLASS.	HWY. SYS.	HPMS SAMPLE	PRKG. REST.	COM/IND. ACCESS		CONTROL	COM/IND. ACCESS	PRKG. REST.	
						XXXX				
						Road 009 End			↑	
										24'I
										Jcrb lt
										2 uml
						(Coopertown Rd)				
						CO 000 132	55		↓	

TRAFFIC CODES

TRAFFIC CONTROLS: STOP SIGN=SS, TRAFFIC LIGHT=T.L., FLASHING RED BALL=F.R.

TRAFFIC CODES

PARKING RESTRICTIONS: A.M. PEAK, P.M. PEAK, A.M./P.M. PEAK, NO PARKING ANYTIME=N.P., COMM/IND. ACCESS=E

SYSTEM				TRAFFIC		LINE DIAGRAM	TRAFFIC				PAVEMENT DATA
FED. AID.	FUNCT. CLASS.	HWY. SYS.	HPMS SAMPLE	PRKG. REST.	COM/IND ACCESS		CONTROL	COM/IND ACCESS	PRKG. REST.		

EASTON 95-11

SHA 51.3 - 8 Revised 4.83

MARYLAND STATE HIGHWAY ADMINISTRATION

ROAD INVENTORY SHEET

Party Chief A. L.
Recorder T. M.
Assistant
Map No./Dir. 1 S
State Coordinates

Road No. OP 216
Road Name Easton Club Dr
County Talbot
Date 3-28-96
Sheet No. 1 OF 1

TRAFFIC CODES
TRAFFIC CONTROLS: STOP SIGN-SS, TRAFFIC LIGHT=T.L., FLASHING RED BALL=F.R.

TRAFFIC CODES
PARKING RESTRICTIONS: A.M. PEAK, P.M. PEAK, A.M./P.M. PEAK, NO PARKING ANYTIME=N.P., COMM/IND. ACCESS=E

SYSTEM: FUNCT CLASS	SYSTEM: HWY. SYS.	SYSTEM: HPMS SAMPLE	TRAFFIC: PRKG. REST.	TRAFFIC: COM/IND. ACCESS	LINE DIAGRAM	TRAFFIC: CONTROL	TRAFFIC: COM/IND. ACCESS	TRAFFIC: PRKG. REST.	PAVEMENT DATA
					Proposed				
					(Wedgeway Court)				
					PT 0 27 OP 217				
					300				
					PC 0 21				
					Tour Drive Wedgeway Court				
					0 19 OP 217				
									24'I
									J C-C
									2 uml
					Clubhouse Dr				
					OP 0 00 210	SS			

COUNTY _____ ROAD NO. _____ PAGE ___ OF ___

SYSTEM				TRAFFIC		LINE DIAGRAM	TRAFFIC				PAVEMENT DATA
	FUNCT. CLASS	HWY SYS	HPMS SAMPLE	PKG. RESI.	COM/IND ACCESS		CONTROL	COM/IND ACCESS	PKG. RESI.		

EASTON 95-10

SHA 51.3 - 8 Revised 4.83

MARYLAND STATE HIGHWAY ADMINISTRATION

ROAD INVENTORY SHEET

Party Chief A.L.
Recorder T.M.
Assistant
Map No./Dir. 1 NW
State Coordinates

Road No. OP 217
Road Name Wedgeway Court
County Talbot
Date 3-28-96
Sheet No. 1 OF 1

TRAFFIC CODES
TRAFFIC CONTROLS: STOP SIGN-SS, TRAFFIC LIGHT=T.L., FLASHING RED BALI=F.R.

TRAFFIC CODES
PARKING RESTRICTIONS: A.M. PEAK, P.M. PEAK, A.M./P.M. PEAK, NO PARKING ANYTIME=N.P., COMM/IND. ACCESS=E

SYSTEM				TRAFFIC		LINE DIAGRAM	TRAFFIC			PAVEMENT DATA
	FUNCT CLASS	HWY. SYS	HPMS SAMPLE	PREG. REST.	COM/IND ACCESS		CONTROL	COM/IND ACCESS	PREG. REST.	
						Easton Club Dr				
	OP	216				0 10				
						0 09 PT				
						100°				
						0 05 PC				
										24·I
						0 03 30°				JC-C
										2 uml
						Easton Club Dr				
	OP					0 00 216	55			
						Tour Drive (prop.)				

COUNTY _____ ROAD NO. _____ PAGE ___ OF ___

SYSTEM				TRAFFIC		LINE DIAGRAM	TRAFFIC			PAVEMENT DATA
	FUNCT. CLASS	HWY SYS	HPMS SAMPLE	PRKG. REST.	COM/IND ACCESS		CONTROL	COM/IND ACCESS	PRKG. REST.	

EASTON 95-8

SHA 51.3 - 8 Revised 4.83

MARYLAND STATE HIGHWAY ADMINISTRATION

ROAD INVENTORY SHEET

Party Chief A.L.
Recorder T.M.
Assistant
Map No./Dir. 1 NE
State Coordinates

Road No. OP 218
Road Name Waterview Dr
County Talbot
Date 3-28-96
Sheet No. 1 OF 1

TRAFFIC CODES
TRAFFIC CONTROLS: STOP SIGN-SS, TRAFFIC LIGHT=T.L., FLASHING RED BALI=F.R.

TRAFFIC CODES
PARKING RESTRICTIONS: A.M. PEAK, P.M. PEAK, A.M./P.M. PEAK, NO PARKING ANYTIME=N.P., COMM/IND. ACCESS=E

SYSTEM				TRAFFIC		LINE DIAGRAM	TRAFFIC			PAVEMENT DATA
	FUNCT CLASS	HWY. SYS	HPMS SAMPLE	PREG. REST.	COM/IND ACCESS		CONTROL	COM/IND ACCESS	PREG. REST.	
						D E				
						Cul 0 16 SAC				
						Ninth Drive				
						0 12 OP 219				
										24' I
										Jc-c
										2 uml
						Clubhouse Dr				
						0 00 OP 210	SS			
						Ent to Clubhouse				

COUNTY _____ ROAD NO. _____ PAGE ___ OF ___

SYSTEM				TRAFFIC			LINE DIAGRAM	TRAFFIC				PAVEMENT DATA
	FUNCT. CLASS	HWY SYS	HPMS SAMPLE	PKG. REST.	COM/IND ACCESS			CONTROL	COM/IND ACCESS	PKG. REST.		

EASTON

95-9

SHA 51.3 - 8 Revised
4.83

MARYLAND STATE HIGHWAY ADMINISTRATION

ROAD INVENTORY SHEET

Party Chief A. L.
Recorder T. M.
Assistant
Map No./Dir. 1 SE
State Coordinates

Road No. OP 219
Road Name Ninth Dr
County Talbot
Date 3-28-96
Sheet No. 1 OF 1

SYSTEM				TRAFFIC		LINE DIAGRAM	TRAFFIC			PAVEMENT DATA
	FUNCT CLASS	HWY. SYS.	HPMS SAMPLE	PRKG. REST.	COM/IND. ACCESS		CONTROL	COM/IND. ACCESS	PRKG. REST.	
						D E				
						Cul 0 24 SAc				
						PT 0 17				
						30°				
						PRC 0 11 PRC				
						70°				
						0 04 PC				24'I
										J c-c
										2 uml
						waterview Dr				
						OP 0 00 218	55			

TRAFFIC CODES
TRAFFIC CONTROLS: STOP SIGN-SS, TRAFFIC LIGHT=T.L., FLASHING RED BALL=F.R.

TRAFFIC CODES
PARKING RESTRICTIONS: A.M. PEAK, P.M. PEAK, A.M./P.M. PEAK, NO PARKING ANYTIME=N.P., COMM/IND. ACCESS=E

COUNTY _____ ROAD NO. _____ PAGE ___ OF ___

SYSTEM				TRAFFIC		LINE DIAGRAM	TRAFFIC				PAVEMENT DATA
	FUNCT. CLASS	HWY SYS	HPMS SAMPLE	PKG. REST.	COM/IND ACCESS		EXHIBIT	COM/IND ACCESS	PKG. REST.		

OP 220

TALBOT COUNTY

UNASSIGNED

NOW

MU 0797

PAPER RUN RD

00-07

OP 221

TALBOT COUNTY

UNASSIGNED

NOW

MU 0357

FALL LA

00-33

SHA 51.3 - 8 Revised
4.83

MARYLAND STATE HIGHWAY ADMINISTRATION

96-23

ROAD INVENTORY SHEET

Party Chief _____
Recorder _____
Assistant _____
Map No./Dir. /
State Coordinates _____

Road No. Op 222
Road Name Golton Dr
County Talbot
Date _____
Sheet No. _____ OF _____

SYSTEM				TRAFFIC		LINE DIAGRAM	TRAFFIC			PAVEMENT DATA
	FUNCT CLASS	HWY. SYS.	HPMS SAMPLE	PRKG. REST.	COM/IND ACCESS		CONTROL	COM/IND ACCESS	PRKG. REST.	
						UNASSIGNED				
						~~SEE INV.~~				
						NOW ~~OF~~ ALL				
						Mu 0435				
						(Easton)				
						00.20				

TRAFFIC CODES
TRAFFIC CONTROLS: STOP SIGN-SS, TRAFFIC LIGHT=T.L., FLASHING RED BALL=F.R.

TRAFFIC CODES
PARKING RESTRICTIONS: A.M. PEAK, P.M. PEAK, A.M./P.M. PEAK, NO PARKING ANYTIME=N.P., COMM/IND. ACCESS=E

COUNTY _____ ROAD NO. _____ PAGE ___ OF ___

SYSTEM				TRAFFIC		LINE DIAGRAM	TRAFFIC			PAVEMENT DATA
	FUNCT. CLASS	HWY SYS	HPMS SAMPLE	PRKG. REST.	COM/IND ACCESS		CONTROL	COM/IND ACCESS	PRKG. REST.	

OP 223

TALBOT COUNTY

UNASSIGNED

NOW

MU 0909

SKIPTON CT

00-17

OP 224

TALBOT COUNTY

UNASSIGNED

NOW

MU 0242

CORSICA CT

00-16

OP 225

TALBOT COUNTY

UNASSIGNED

NOW

MU 0543

ISLAND CT

00-15

OP 226

TALBOT COUNTY

UNASSIGNED

NOW

MU 0225

CHESTER CT

00-18,19

OP 227

TALBOT COUNTY

UNASSIGNED

NOW

MU 0138

BRENTON CT

00-14

SHA 51.3 - 8 Revised
4.83

MARYLAND STATE HIGHWAY ADMINISTRATION

ROAD INVENTORY SHEET

Party Chief GD
Recorder KS
Assistant
Map No./Dir. / S
State Coordinates

Road No. OP 228 (96-28)
Road Name FISHER RANGE Rd
County TALBOT
Date 1-24-97
Sheet No. 1 OF 1

SYSTEM				TRAFFIC		LINE DIAGRAM	TRAFFIC			PAVEMENT DATA
	FUNCT CLASS	HWY. SYS.	HPMS SAMPLE	PRKG. REST.	COM/IND. ACCESS		CONTROL	COM/IND. ACCESS	PRKG. REST.	
						(ALDAN ST)				
						021 ~~OP~~ ~~229~~ MU 0027 @0.00				
										36'I
										2UML
						003				
										20'I RT
										12'I LT
										6' GRS MED
										5' CRB IN
						(MATTHEWSTOWN RD)				2UML
						MD 000 328				
						DYOTT ST MU 0295 @0.00				

TRAFFIC CODES
TRAFFIC CONTROLS: STOP SIGN-SS, TRAFFIC LIGHT=T.L., FLASHING RED BALL=F.R.

TRAFFIC CODES
PARKING RESTRICTIONS: A.M. PEAK, P.M. PEAK, A.M./P.M. PEAK, NO PARKING ANYTIME=N.P., COMM/IND. ACCESS=E

COUNTY _____ ROAD NO. _____ PAGE ___ OF ___

SYSTEM				TRAFFIC		LINE DIAGRAM	TRAFFIC				PAVEMENT DATA
FUNCT. CLASS	HWY SYS	HPMS SAMPLE		PKG. REST.	COM/IND ACCESS		CONTROL	COM/IND ACCESS	PKG. REST.		

OP 229

TALBOT COUNTY

UNASSIGNED

NOW

MU 0027

ALDAN ST

00-21

OP 230

TALBOT COUNTY

UNASSIGNED

NOW

MU 0234

COLONY CIR

00-22

97-1 mu

SHA 51.3 - 8 Revised
4.83

Oxford

MARYLAND STATE HIGHWAY ADMINISTRATION

ROAD INVENTORY SHEET

Party Chief _____
Recorder _____
Assistant _____
Map No./Dir. / SE
State Coordinates _____

Road No. Op 231
Road Name (Valliants La)
County Talbot
Date (6-7-66) 12/30/97
Sheet No. _____ OF _____

SYSTEM				TRAFFIC		LINE DIAGRAM	TRAFFIC			PAVEMENT DATA
	FUNCT CLASS	HWY. SYS.	HPMS SAMPLE	PREG. REST.	COM/IND ACCESS		CONTROL	COM/IND ACCESS	PREG. REST.	
						Road End				
						004				
										12'F
						East Strand St.				
						MU 000 0270				

TRAFFIC CODES

TRAFFIC CONTROLS: STOP SIGN-SS, TRAFFIC LIGHT=T.L., FLASHING RED BALL=F.R.

TRAFFIC CODES

PARKING RESTRICTIONS: A.M. PEAK, P.M. PEAK, A.M./P.M. PEAK, NO PARKING ANYTIME=N.P., COMM/IND. ACCESS=E

COUNTY _____ ROAD NO. _____ PAGE ___ OF ___

SYSTEM				TRAFFIC		TRAFFIC			LINE DIAGRAM	PAVEMENT DATA
FUNCT CLASS	HWY SYS	HPMS SAMPLE		PREG. REST.	COM/IND ACCESS	COM/IND ACCESS	PREG. REST.			

Easton Small Urban

EASTON

SHA 51.3 - 8 Revised 4.83

MARYLAND STATE HIGHWAY ADMINISTRATION

97-2 ST

ROAD INVENTORY SHEET

Party Chief AL
Recorder AP
Assistant —
Map No./Dir. G15 / W
State Coordinates 1061 - 337

Road No. OP 232
Road Name TOUR DRIVE
County TALBOT
Date 01-07-98
Sheet No. 1 OF

TRAFFIC CODES
TRAFFIC CONTROLS: STOP SIGN-SS, TRAFFIC LIGHT=T.L., FLASHING RED BALL=F.R.

TRAFFIC CODES
PARKING RESTRICTIONS: A.M. PEAK, P.M. PEAK, A.M./P.M. PEAK, NO PARKING ANYTIME=N.P., COMM/IND. ACCESS=E

SYSTEM				TRAFFIC		LINE DIAGRAM			TRAFFIC			PAVEMENT DATA
	FUNCT CLASS	HWY. SYS	HPMS SAMPLE	PRKG. REST.	COM/IND ACCESS				CONTROL	COM/IND ACCESS	PRKG. REST.	
							0 16					
					E	T.H.	0 13					
					E	T.H	0 09					
							0 08	PC				
							0 06	T.H.		E		
								30°				
					E	PRKG.	0 04					21' I
												JC-C
							0 03	PC				2 UML
						(Oxford		RD)				
						MD	0 00	333				
								@8.84 (L)				

COUNTY _____ ROAD NO. _____ PAGE ___ OF ___

SYSTEM				TRAFFIC		LINE DIAGRAM	TRAFFIC			PAVEMENT DATA
	FUNCT CLASS	HWY SYS	HPMS SAMPLE	PRKG. REST.	COM/IND ACCESS		CONTROL	COM/IND ACCESS	PRKG. REST.	

SHA 51.3 - 8 Revised
4.83

.00-.05 built by SHA Contract AW-591-501-070

MARYLAND STATE HIGHWAY ADMINISTRATION

ROAD INVENTORY SHEET OP 233

Party Chief GD
Recorder CG
Assistant N/A
Map No./Dir. IW
State Coordinates

Road No. MD 954B
Road Name FERRY POINT DR
County TALBOT
Date 6-17-99
Sheet No. 1 OF 1

Inventoried by special Request

TRAFFIC CODES
TRAFFIC CONTROLS: STOP SIGN-SS, TRAFFIC LIGHT=T.L., FLASHING RED BALL=F.R.

TRAFFIC CODES
PARKING RESTRICTIONS: A.M. PEAK, P.M. PEAK, A.M./P.M. PEAK, NO PARKING ANYTIME=N.P., COMM/IND. ACCESS=E

SYSTEM			TRAFFIC		LINE DIAGRAM	TRAFFIC			PAVEMENT DATA
FUNCT CLASS	HWY. SYS.	HPMS SAMPLE	PREG. REST.	COMM/IND ACCESS		CONTROL	COMM/IND ACCESS	PREG. REST.	
Rural Local	State Secondary				FERRY POINT CT OP 024 234 023 PT 40° 018 PC PT 010 233 30° PC 006 OP 005 954B MD MARINA 000 954A DR MD	SS			18'F 2UNL 24'I 2UNL

SHA 51.3 - 8 Revised
4.83

MARYLAND STATE HIGHWAY ADMINISTRATION

ROAD INVENTORY SHEET

Party Chief GD
Recorder CG
Assistant N/A
Map No./Dir. I 15 / E
State Coordinates 1072 - 278

Road No. OP 234
Road Name FERRY POINT CT
County TALBOT
Date 6-17-99
Sheet No. 1 OF 1

SYSTEM				TRAFFIC		LINE DIAGRAM	TRAFFIC			PAVEMENT DATA
	FUNCT CLASS	HWY. SYS	HPMS SAMPLE	PKG. REST.	COM/IND ACCESS		CONTROL	COM/IND ACCESS	PKG. REST.	
						D E				
						CUL 0 16 SAC				
						0 12 80°				
						(FERRY POINT DR) a 05 OF 233				
										14' F
										2 UML
						CUL 0 00 SAC				
						D E				

TRAFFIC CODES

TRAFFIC CONTROLS: STOP SIGN-SS, TRAFFIC LIGHT=T.L., FLASHING RED BALL=F.R.

TRAFFIC CODES

PARKING RESTRICTIONS: A.M. PEAK, P.M. PEAK, A.M./P.M. PEAK, NO PARKING ANYTIME=N.P., COMM/IND. ACCESS=E

COUNTY _____ ROAD NO. _____ PAGE ___ OF ___

SYSTEM				TRAFFIC		LINE DIAGRAM	TRAFFIC				PAVEMENT DATA
	FUNCT. CLASS	HWY SYS	HPMS SAMPLE	PREG. REST.	COM/IND ACCESS		CONTROL	COM/IND ACCESS	PREG. REST.		

OP 235

TALBOT COUNTY

SEE INV

OF

CO 130

ELMER ST

CO GPS 2001

OP 236

TALBOT COUNTY

SEE INV

OF

CO 189

WORLD FARM RD

CO GPS 2001

FILE: OP to CO.doc
HISD - SHA

Monday, November 26, 2001

OP 237

TALBOT COUNTY

SEE INV

OF

CO 253

CANTERBURY DR

CO GPS 2001

OP 238

TALBOT COUNTY

SEE INV

OF

MU 0360

THOMPSON ST

ST. MICHAELS

CO GPS 2001

OP 239

TALBOT COUNTY
EASTON
UNASSIGNED

NOW PART OF MU 0165

BROOKS DR

CO 6PS 2001

02-01

OP 240

TALBOT COUNTY

SEE INV

OF

MU 0218

CHAPEL FARM DR

EASTON

CO GPS 2001

FILE: OP to CO.doc
HISD - SHA

Wednesday, November 28, 2001

OP 241

TALBOT COUNTY

SEE INV

OF

MU 0236

CORBIN PKWY

EASTON

CO GPS 2001

02-15

OP 242

TALBOT COUNTY

SEE INV

OF

MU 0378

FRANCIS ST

EASTON

CO GPS 2001

FILE: OP to CO.doc
HISD - SHA

Wednesday, November 28, 2001

OP 243

ST. MARY'S COUNTY

UNASSIGNED

NOW PART OF MU 0562

EASTON

KATHY ST

CO GPS 2001

02-18

OP 244

ST. MARY'S COUNTY

EASTON

UNASSIGNED

NOW PART OF MU 0755

NANCY ST

CO GPS 2001

02-16