PRINCE GEORGES COUNTY
OTHER PUBLIC ROADS
566 to 800

SHA 51.3 - 8 Revised
4.83

MARYLAND STATE HIGHWAY ADMINISTRATION

ROAD INVENTORY SHEET

Party Chief _____
Recorder _____
Assistant _____
Map No./Dir. _____/_____
State Coordinates _____

Road No. _____
Road Name _____
County _____
Date _____
Sheet No. _____ OF _____

SYSTEM				TRAFFIC		LINE DIAGRAM	TRAFFIC			PAVEMENT DATA
	FUNCT CLASS	HWY SYS	HPMS SAMPLE	PKG. REST.	COM/IND ACCESS		CONTROL	COM/IND ACCESS	PKG. REST.	

TRAFFIC CODES

TRAFFIC CONTROLS: STOP SIGN-SS, TRAFFIC LIGHT=T.L., FLASHING RED BALL=F.R.

TRAFFIC CODES

PARKING RESTRICTIONS: A.M. PEAK, P.M. PEAK, A.M./P.M. PEAK, NO PARKING ANYTIME=N.P., COMM/IND. ACCESS=E

COUNTY _____ ROAD NO. _____ PAGE ___ OF ___

SYSTEM				TRAFFIC		LINE DIAGRAM	TRAFFIC				PAVEMENT DATA
	FUNCT. CLASS	HWY SYS	HPMS SAMPLE	PRES.	COM/IND ACCESS		CONTROL	COM/IND ACCESS	PRES.		

PRINCE GEORGE'S COUNTY

OP 566

MUIRKIRK ROAD

UNASSIGNED

NOW PART OF CO 21

91-182

Form 6 HPS (Rev. 1961)

ROAD INVENTORY SHEET

Party Chief E. S.
Recorder H. G.
Chainman

Road No. Co. 21
Name MUIRKIRK RD.
Sheet No. 8 DEC
Date 6/16/66
County P G

GRAVEL

PIT

Road End

393

386

369 5

366 18" RCP

9' D
19' C-W

SHA 51.3-8
11-15-72

STATE HIGHWAY ADMINISTRATION OF MARYLAND

ROAD INVENTORY SHEET

Party Chief _____
Recorder _____
Helper _____

Map No. _____

Road No. _____
Road Name _____
Sheet No. _____
Date _____
County _____
State Coordinates _____

SHA 51.3-8
1-15-72

ROAD INVENTORY SHEET

Road No. _____
Road Name _____
Sheet No. _____
Date _____
County _____
State Coordinates _____

Form 6 HPS (Rev. 1961) FAU O.P. 567 368 A

ROAD INVENTORY SHEET

Party Chief E. Schwyler
Recorder H Gorman
Chainman

MAP 1

AS Tabbed 3-17-70
VER 54-78

Myrtlewood
823-444 M27

Road No. CO 25
Name PINE ST
Sheet No. 10E1
Date 7/11/66
County PRINCE GEORGES

AMMENDALE RD			
CO.	023	10	
	015	H	10' D
			20 C-W
MAPLE PL			
Co. 29	010		
	008		
		5 H	
H	006		
H	005		
			20' F
	004		30 C-W
POWDER MILL RD			
MD	000	212	

Form 6 HPS (Rev. 1961) FAU OP 568

1-061

ROAD INVENTORY SHEET

Party Chief E Schmidt
Recorder H Cornwell
Chainman

MAP 1

Road No. Co 31
Name CEDAR LA
Sheet No. 2 OF 2
Date 7/27/66
County PRINCE GEORGES

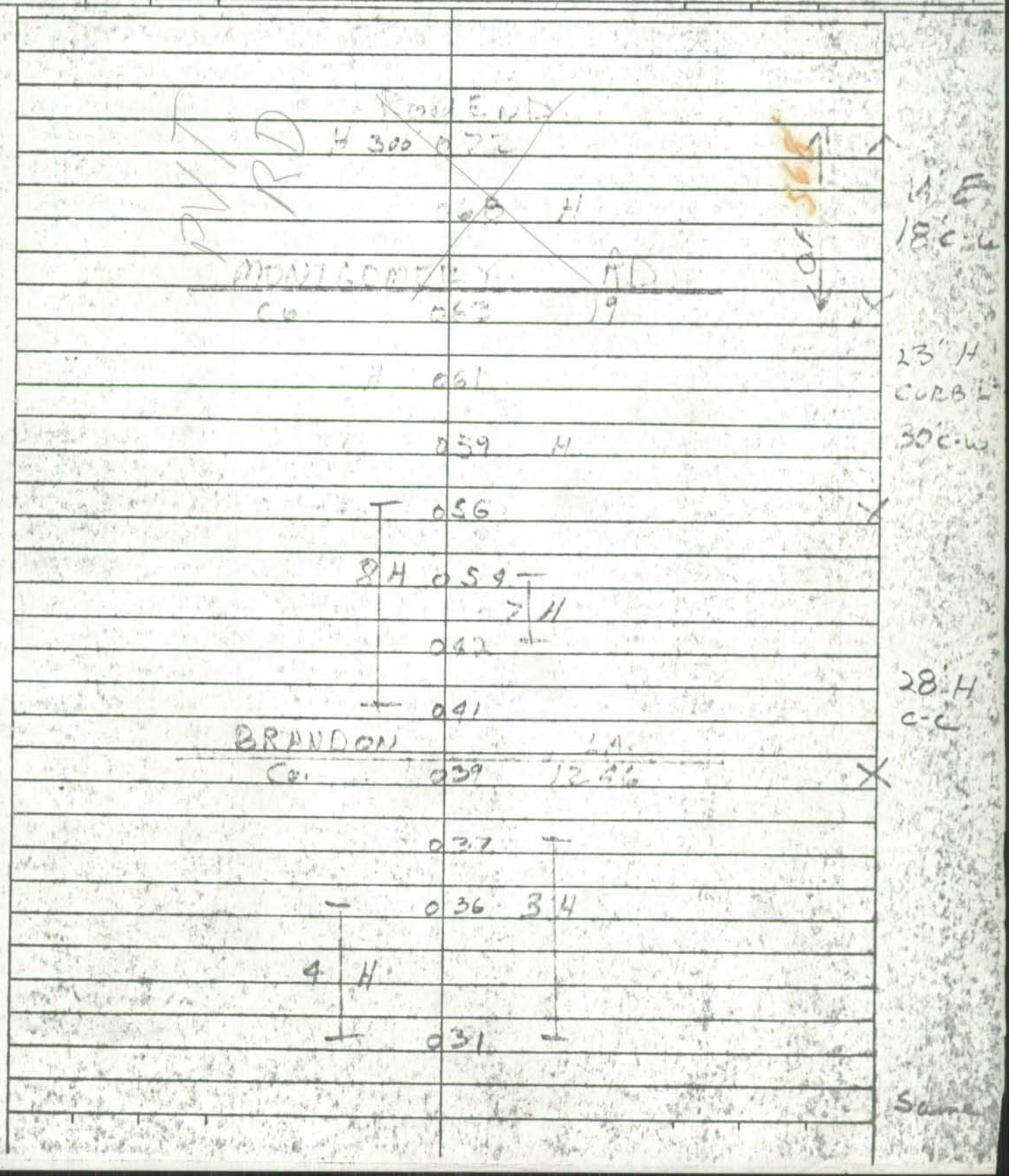

822-439 M39

PVT RD

ROAD END

H 300 072

068 H

MONTGOMERY RD

Co 063 19

14' E
18' c-w

OP 568

H 061

23' H
CURB L

059 H

30' c-w

056

8 H 054

7 H

042

041

28' H
c-c

BRANDON LA

Co 039 1246

037

036 3 H

4 H

031

Same

Form 6 HPS (Rev. 1961) ~~MAP~~

OP. 569

95-62

ROAD INVENTORY SHEET

Party Chief E.S.
Recorder W.D
Chairman

F12

870 - 409
~~868 - 448~~

VER 6-6-78

~~M42~~

Road No. Co. 60
Name OLD STAGE Rd.
Sheet No. 2 of 2
Date 7-9-68
County Pr. Geo.

SEF

CO 60

ROAD 113 END

10'E

102 90°

091

CLOVER HILL TERR
OP 4834 088

S

BRIERCREST RD
OP 4833 074

~~Road~~ ~~185~~ End

10'E
14'CW

13

90°

~~98°~~ Farm 301' 066

SAME

Form 6 HPS (Rev. 1961) MAP4 OP 570

ROAD INVENTORY SHEET

Co 4459

Party Chief E.S.
Recorder W.D.
Chainman

VER 5-31-78

Road No. Co 62
Name NORMAL SCHOOL RD
Sheet No. 2 OF 2
Date 6-24-68
County PRINCE GEO

431
867 ~~430~~ M 32

UNNASIGNED

Now Co 4459

- ROAD END
- SAND GRAVEL PIT 1.32 H
- T60° 1.26
- 1.27 T30°
- 8' EXTRA
- H 1.11
- 1.07 HEAT PLANT
- 0.P. 520
- 18' E
- 18' CW
- 2-3 D SH
- CO 4P
- JERICHO PARK 0.82 ROAD
- 0.78 FARM
- RT ROAD End
- 0.76
- 50° 0.75 ⊗ SIGN ROAD MARKING
- PC. 0.73
- 0.69 T30°
- H 0.64 SAME



Form 6 HPS (Rev. 1961)

Reassigned 2-17-71 GJG
(Previous OP571 New Co. 80
69-158)

ROAD INVENTORY SHEET

Party Chief E. Schuyler
Recorder H. GORMAN
Chainman

GREEN BELT

Road No. OP571 ✓ 09.70
Name COURT 20-Research Rd.
Sheet No. 1 OF 1
Date 5/19/67
County PRINCE GEORGES

VER 5-9-78

F11B

835-428 ~~A-31~~

Hillside		RD	
MUN	003	220	@.03
↑90°	001		
			60'F C-C
RESEARCH		RD.	
MUN	000	1430	@.37
Court 22	OP 593		

~~N~~ E

Form 6 HPS (Rev. 1961)

MAP 7

OP 572

Parkland DR

ROAD INVENTORY SHEET

Ver 9-27-77

PARTY CHIEF Edward Schuyler
RECORDER Henry Gorman
CHAINMAN J. EMERICK

ROAD NO. CO. 86
NAME ~~MARYLAND~~ / VE
SHEET NO. 3 OF 3
DATE 11/29/67
COUNTY PRINCE GEORGES

GHB

PARKLAND

826-369 M35

ROAD END

PT.		062			
	H	058			
70°	HILLSIDE AVE CO 4 40				12'E
					2-3'E
					SHLD
					18'CU
P.C.		057	8	H	*
		055			
5	H	052			14'G
					2-3'E
					SHLD
					20'CU

0.8572

W

SHA 51.3 - 8 Revised
4.83

Rewritten 10-22-91 KJP

95-128
BB/AH
3/21/96

MARYLAND STATE HIGHWAY ADMINISTRATION

ROAD INVENTORY SHEET COLUMBINE LA

Party Chief	E. Schuyler	Road No.	OP 573
Recorder	W. Dombroski	Road Name	~~(Dower House Rd)~~
Assistant	T. Landon	County	Prince Georges
Map No./Dir.	G11D1 N	Date	9-30-68
State Coordinates	841-353	Sheet No.	1 OF 1

TRAFFIC CODES
TRAFFIC CONTROLS: STOP SIGN=SS, TRAFFIC LIGHT=T.L., FLASHING RED BALL=F.R.

TRAFFIC CODES
PARKING RESTRICTIONS: A.M. PEAK, P.M. PEAK, A.M./P.M. PEAK, NO PARKING ANYTIME=N.P., COMM/IND. ACCESS=E

SYSTEM: FED. AID.	SYSTEM: FUNCT CLASS.	SYSTEM: HWY. SYS.	SYSTEM: HPMS SAMPLE	TRAFFIC: PRKG. REST.	TRAFFIC: COM/IND. ACCESS	LINE DIAGRAM	TRAFFIC: CONTROL	TRAFFIC: COM/IND. ACCESS	TRAFFIC: PRKG. REST.	PAVEMENT DATA
						Dower House Co				
						Dower House Rd West RD				
						Co 3698 0 ~~XX~~ 38 92	SS			
						0.18 @1.11				
						0 32 50°				
						(50 0 31				
						COLUMBINE CT 0 24 30°				
						PROPOSED 0 18				
						~~0 07~~ GOLDENROD LA 30°				
						0 15				
						Cu				
						Leapley Co. X 0 00 X ~~RD~~ 1049				24'I
						@.35 (R)				JCC
										2VMC
						CUL 0 00				
						DE SAC				

SYSTEM				TRAFFIC		LINE DIAGRAM	TRAFFIC			PAVEMENT DATA
FED. AID.	FUNCT. CLASS.	HWY. SYS.	HPMS SAMPLE	PRK.G. REST.	COM/IND ACCESS		CONTROL	COM/IND ACCESS	PRK.G. REST.	

SHA 51.3 - 8 Revised
4.83

MARYLAND STATE HIGHWAY ADMINISTRATION

ROAD INVENTORY SHEET

Party Chief _____
Recorder _____
Assistant _____
Map No./Dir. 1
State Coordinates _____

Road No. OP 574
Road Name Bellefont La
County P. G.
Date _____
Sheet No. _____ OF _____

SYSTEM				TRAFFIC		LINE DIAGRAM	TRAFFIC			PAVEMENT DATA
FED. AID.	FUNCT. CLASS.	HWY. SYS.	HPMS SAMPLE	PRK.G. REST.	COM/IND. ACCESS		CONTROL	COM/IND. ACCESS	PRK.G. REST.	
						SEE INVENTORY OF Co 94				

TRAFFIC CODES

TRAFFIC CONTROLS: STOP SIGN=SS, TRAFFIC LIGHT=T.L., FLASHING RED BALL=F.R.

TRAFFIC CODES

PARKING RESTRICTIONS: A.M. PEAK, P.M. PEAK, A.M./P.M. PEAK, NO PARKING ANYTIME=N.P., COMM/IND. ACCESS=E

SYSTEM				TRAFFIC		LINE DIAGRAM	TRAFFIC				PAVEMENT DATA
FED. AID.	FUNCT. CLASS.	HWY. SYS.	HPMS SAMPLE	PRK'G. REST.	COM/IND ACCESS		CONTROL	COM/IND ACCESS	PRK'G. REST.		

Form 6 HPS (Rev. 1961)

MAP 6

OP 575

STATE SER.

ROAD INVENTORY SHEET

Party Chief E Schuyler
Recorder T Landon
Chainman J Emerick
D Plummer

SILVER HILL

Road No. MD 414-A
Name OLD SILVER HILL Rd
Sheet No. 1 OF 1
Date 12 - 7 - 67
County PRINCE GEORGES

VER 8-23-77

G11B 815-368 M35

ABERDEEN ST.

0 13 CO 1195

0 10 H

0 09 H

ANDOVER PL

0 07 CO 1196

N

20' G

CURB RT

0 05 3' E

SHLDR

0 04 23' C

←50'→ 3 H

32' G

CURB

0 01 3' E SH

LT

BONITA ST

MD 414 000 CO 1197

MD 414

MD 5

MD 414-A

OP 575

Form 6 HPS (Rev. 1961)

MAP 8

OP. 576

ROAD INVENTORY SHEET

Party Chief E.S.
Recorder W.D.
Chainman

889-380 M36

VER 7-19-77

Road No. Co 102
Name CLAGETT LANDING RD
Sheet No. ROAR
Date 7-10-68
County PRINCE GEO

ROAD 2 55 END

OP 576

	2 54	H	
	2 50	DR.	
H	2 49		
	2 46	H	16'E 18'CW
	2 35	85° END COUNTY MAIN SIGN	
H 85°	2 27		
	2 17	P.T.	
	2 14	P.C.	
	1 76	FARM	
P.T.	1 86		
35°			
P.C.	1 88		
	1 81	FARM	
35°	1 52		
	1 56	90°	
FARM	1 36		
		9'E	
	1 19	0.60 FARM	SAME
	1		

Form 6 HPS (Rev. 1961)

+ HU

O.P. 577

ROAD INVENTORY SHEET

PARTY CHIEF Frederick Settan
RECORDER Thomas Landon
CHAINMAN

Gen Hwy

MAP 10

VER 7-15-79

ROAD NO. Co 109
NAME Chew RD
SHEET NO. 1 OF 2
DATE 8-3-67
COUNTY PRINCE GEORGES

872-348 M-36

OP 577

			9'D
RXRSIGN			14'CW
	144	RXRSIGN	X
	140	RXRSIGN	
H	136	H	
H	133		
		PVT 0 RDO	
	114	9'CW	
		023 TH.	
	094	CB L-14'XW-24'XD-6'	
	060		
	059	B-TRUCKING	
US	045	301	
	037	H	
H	033		
	018	H	
F	014		16' H
			22'E
H	011		24'CW
		RD 108	
CROOM STATION Co	000		

Form 6 HPS (Rev. 1961)

O.P. 577

ROAD INVENTORY SHEET

PARTY CHIEF Frederick Settan
RECORDER Thomas Landon
CHAINMAN

ROAD NO. Co 109
NAME
SHEET NO. 2 OF 2
DATE 8-3-67
COUNTY PRINCE GEORGES

H
ROAD END
H 164 H
OP 164
152
151 H

OP 577

SA m 15

Form 6 HPS (Rev. 1961) 7-14-70 G.G.

OP 578

ROAD INVENTORY SHEET

Party Chief E.S.
Recorder W.D.
Chainman

FRIENDLY FARMS

Road No. Co 121
Name OLD PALMER RD
Sheet No. 2 OF 2
Date 9-25-65
County PRINCE GEO

Unassigned

R/R	1	32	MD		
H	1	24			
9'2					
FARM	1	09		OP 578	
	1	06	DR		
CO			15		
OLD FORT	1	03	MD		24' I
					C-C
	0	96		X	
CO BROADVIEW 161					
	0	91			
					24' I
					2-3 E SHL
4	0	86		X	
900'					
	0	82		STATE MAIN	
H	0	81			16' I
					7-3 E SHL
OP 99	0	74	DS	X	
FARM	0	73			
	0	68	CO.C 15 L, 8 D, 100+ W		24' I
					2-3 E SHL
	0	64	65°9	X	
	0	60			

Form 6 HPS (Rev. 1961) FAU MAP 7 OP 579

ROAD INVENTORY SHEET

Party Chief	E.S.	Road No.	CO 129
Recorder	W.D.	Name	ARMSTRONG LA
Chainman	T.L.	Sheet No.	1 OF 1
		Date	7-30-68
		County	PRINCE GEO

VER 9-2-77
N. WESTPHILIA
843-363 ~~364~~
M35B

ROAD	059	END	
	057	H	9'E 9'CW
	048		
	046	H	
	041	H	
H	037		
	035	PARKING H.	16'E 16'CW
OP 75 RYON RD	034		
H	027		
H	019	10 H	
H	017		
	005		
10'E AUTO & CRAIN SERVICE 500'	001		16'H 2.3ESHO
CO		2064	
SERVICE	000	RD	

OP 579

Form 6 HPS (Rev. 1961) MAP 11 OP.580

ROAD INVENTORY SHEET

PARTY CHIEF Frederick Settan
RECORDER Thomas Landon
CHAINMAN

ROAD NO. Co 138
NAME MT CALVERT RD
SHEET NO. 3 OF 3
DATE 8-3-67
COUNTY PRINCE GEORGES

VER 7-15-77 880-346 M36

PATUXENT RIVER

UNASSIGNED - Now

NC	GROUND	BAD	
H	291		
90°	PRIVATE Rd		12'D 18'cw
	267	92 co. ex # 8,9 90°	
	251	H	12' H 18'cw
	249	DR	
		MC CLURE RD OP 520	
	243	OP "C" ~~OP 1926~~	
	229	DR	
H	219	H	
	213	12" cmp	
T.H.	209		
F	207	F	
H	183		
	176	DR	
H	174		
	151	PT 40°	

OP 580

SAME

Form 6 HPS (Rev. 1961)

MAP 3

ROAD INVENTORY SHEET

FAU

OP ~~[illegible]~~

Billings Ave 581

PARTY CHIEF: Edward Schuyler
RECORDER: Henry Gorman
CHAINMAN: J. EMERICK

ROAD NO. CO 260
NAME ~~51ST AVE~~
SHEET NO. 1 OF 2
DATE 11/14/67
COUNTY PRINCE GEORGES

NAME/CHANGE
Effective 2-9-70

Ver 10-4-77

Blvd. Hills

818-377 M35

W ST		W ST	
CO	020	266	
			26' I
H	018		C-C.
ALTON		AVE	
CO	016	32	
H	014	VOL. F.D.	
BYERS		ST	
CO	011	268	21 G
			2-2'A SHLDS
			25' C.W
	009		
	007	"	
CIRUS ~~CLARKE~~		~~ST~~ PL	
CO	006	269	
H	005		21' [illegible]
			2'A [illegible]
	004		LT 23' C.W
DENT		ST. 0.18	21' F
CO	002	270	2-2'A SHLDS
			25'
H	001	H	C.W
ROAD	000	END	

OP SEC.

O.P.

Form 6 HPS (Rev. 1961)

MAPS #10

OP582

ROAD INVENTORY SHEET

Party Chief E.S.
Recorder W.D.
Chainman

Road No. CO 166
Name [illegible]
Sheet No. 2 of 2
Date 7-26-68
County PRINCE GEO

VER 6-23-77

FAR

841.5 - ~~322~~ 321 M39

H ROAD	200	END H	
	192	PT	
		90°	
	188	PC	9' E
			9' CW
	172		
			18' E
CO	[illegible]	159	18' CW
DYSON	121	RD	
	36 35		
H	119		
	106		
US	~~[illegible]~~	301 ~~[illegible]~~	SAME
	101	DR. 18" CMP	

OP582

FAS 325

Form 6 HPS (Rev. 1961) MAP 10+13 OP 583

ROAD INVENTORY SHEET FAR

Party Chief E.S.
Recorder W.D.
Chainman

Road No. CO 173
Name GIBBONS CHURCH
Sheet No. 2 OF 2
Date 7-15-68
County PRINCE GEO

VER
6-20-77
855-~~317~~ 314 M40

aBandoned
98CO-EX 15
G.D-E.F.
2/4/99

~~ROAD~~	~~1 98~~	END	
~~45°~~	~~1 93~~		
	~~1 91~~	PT 30°	
	~~1 87~~	PC	
ROAD ~~30°~~	1 82	END CHAIN	
	1 74	30°	
	1 72	H	16'F 20'CW
	1 50		
PT 40°	1 35		
PC	1 23		
	1 11	30°	
30°	1 08		
			20'F 2-3'A SHO
CO		172	
NORTH KEYS	1 04	RD	
CH	1 02		
CH HALL	1 01		
CEM.	0 99		
	0 97	H	SAME

OP 583

N

ROAD INVENTORY SHEET CO. 3854

Road No. O.P. 584
Road Name ST. MARYS CO. RD
Sheet No. 2 OF 2
Date 7-16-68
County PR. GEO.
State Coordinates 879-275 G 17

Party Chief
Recorder
Hopper
Map No.

See CO 3854

PATUXENT RIVER

ROAD 254 END

	224		80°	
50°	101			
	098	H		
	093		80°	
45°	087			
H 300'	085			
H	070			
	067	H		
	063		35°	12'E 12'C
H	058	200' H		

O.P. 584

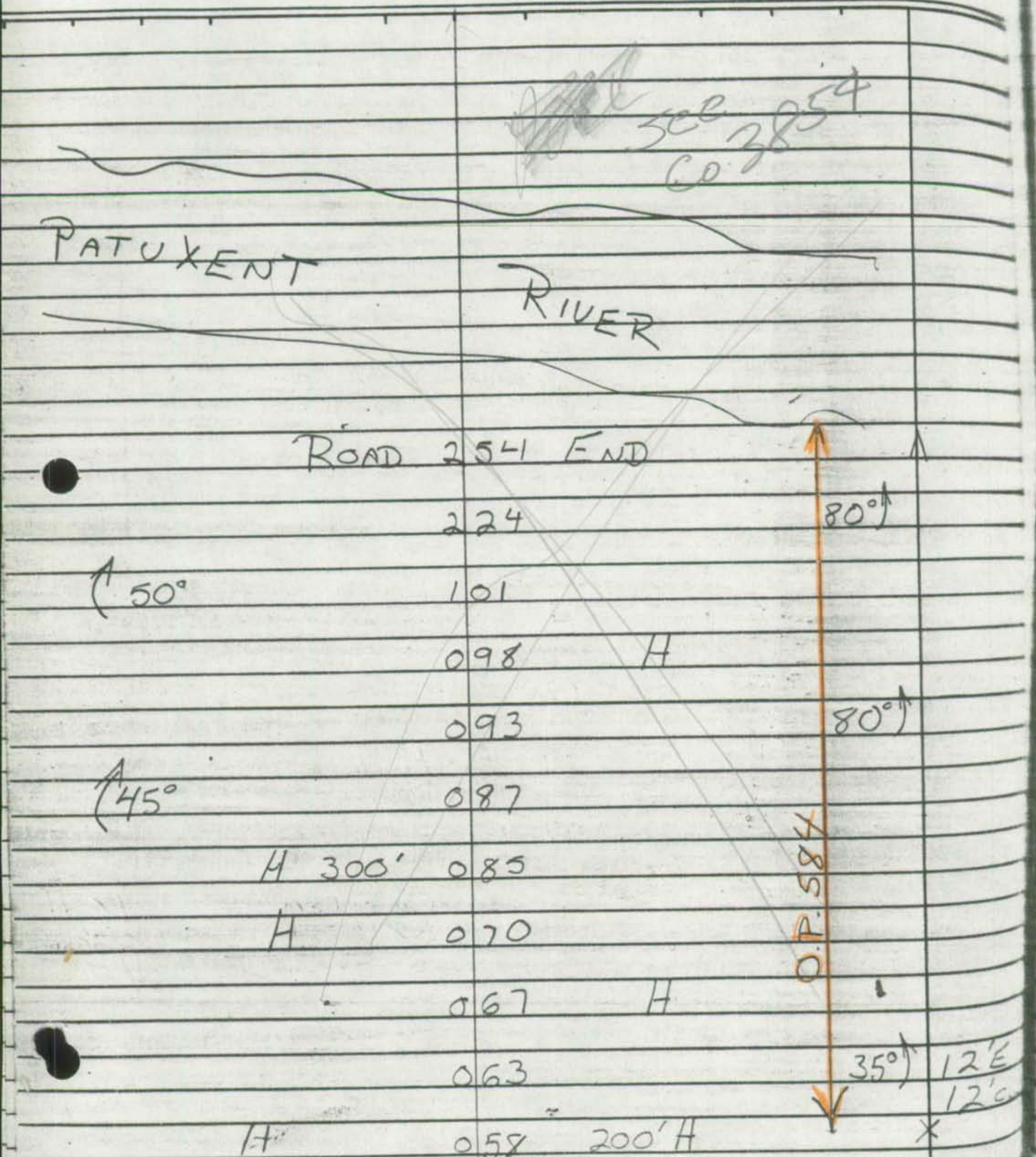

Form 6 HPS (Rev. 1961) FAR

O.P. 585

ROAD INVENTORY SHEET

Party Chief E.S.
Recorder W.D.
Chainman

Gen Hwy

61-241

~~AAAPH~~ FAR

Road No. Co 195
Name ST PHILLIPS RD
Sheet No. 1 of 1
Date 7-10-65
County PRINCE GEO

I 12 VER 6-23-77 878-270 G17

UNASSIGNED
NOW CO 195

H ROAD 0 70 END H

90-295 OP 585

12' E
12' CW

0 93

0 92 H

H 0 41
3 G. LES CEM. 0 37
0 37 12' I
2-3' E SHO

W

0 24 H

H 0 18

0 16 H

CH. & CEM. 0 19

0 13 30°

0 08 DR. 16' I
2-3' E SHO

MD 0 00 381

Form 6 HPS (Rev. 1961)

OP 586

ROAD INVENTORY SHEET

Party Chief E.S.
Recorder W.D.
Chainman

PAGETTS COR

Road No. CO 199
Name OAKLAWN RD
Sheet No. 2 OF 2
Date 12-19-68
County PRINCE GEO

815-341 M35 MAP9

71-87

UNASSIGNED

Now Co 199

OP 586

ROAD	100	END	
H	087	H	
PROP.	086	PROP	30'E
		OP	30'CW
	082		
H	080		
H	076	5 H	
H	072		
	069		
	066	OP 112	
CO 1972			
GIBBONS DR	060		
		CO 3088	
H	056	OAKDALE ST	
	055	H	
	053	H	
	051	H	SAME

Form 6 HPS (Rev. 1961) 70-241 FAU 3-101 - A&B ✓

Map 9

ROAD INVENTORY SHEET

OP 587 UNASS

Party Chief T. LANDON
Recorder W. WARFIELD
Helper
70-241

Road No. Co. 200
Road Name FT. FOOTE RD.
Sheet No. 1 OF 2
Date 3-10-71
County PRINCE GEORGES

75-139

196
497-331 M-35

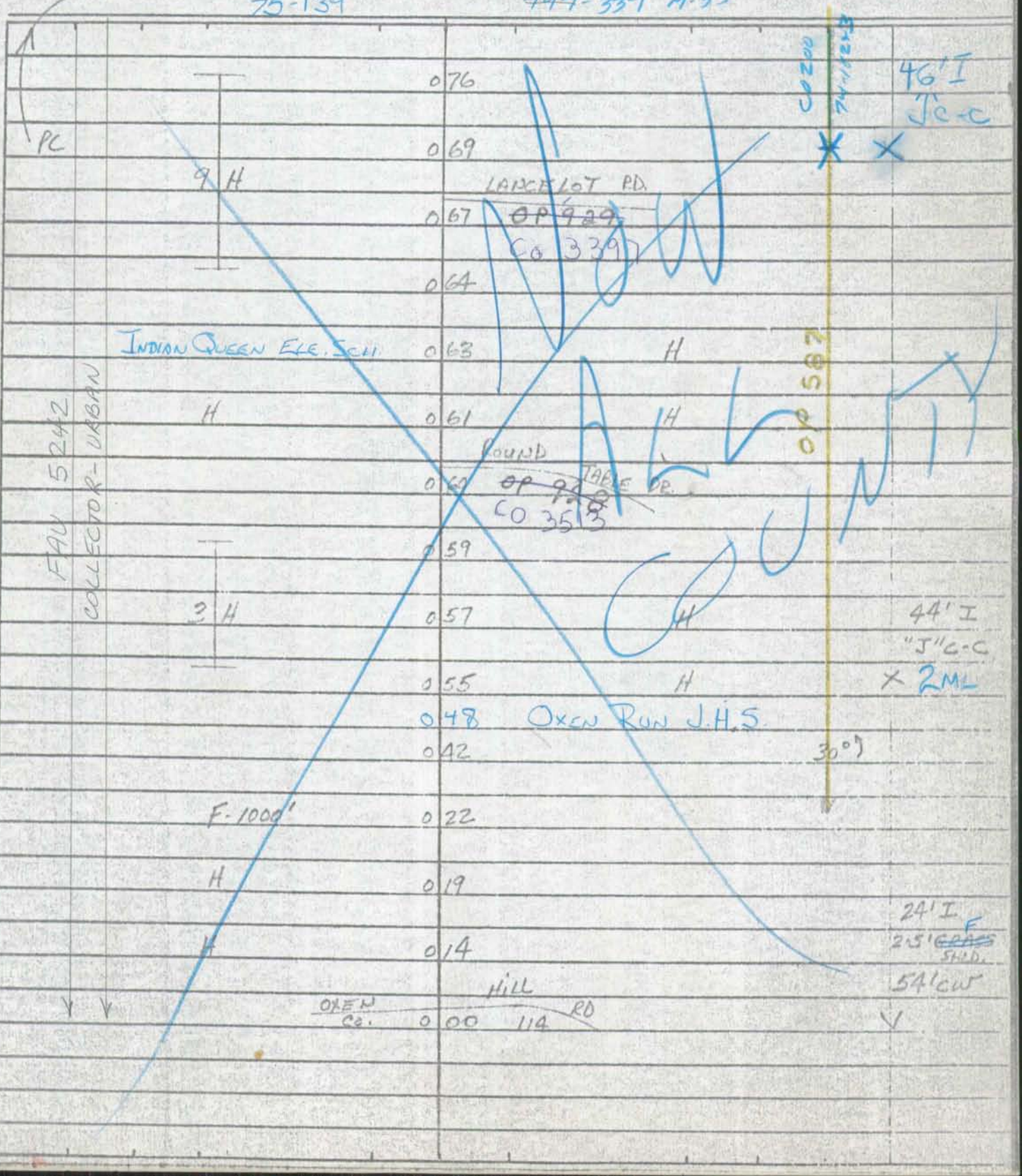

Form 6 HPS (Rev. 1961)

ROAD INVENTORY SHEET

Road No. Co. 200
Road Name FT. FOOTE RD.
Sheet No. 2 OF 2
Date 3-10-71
County PRINCE GEORGE

			FT. FOOTE RD.	
		1	10 Co. 88	↑
NON FA X LOCAL X URBAN	CARROLL BAR DR. Co. 2503	1	07	18'G 22'E SHLD 28'C-C
		1	05	*
			IVANHOE RD.	
		1	03 70-241 Co. 3511	
			LOCKSLEY RD.	
FAU 5242 COLLECTOR - URBAN	10 H	0	96 ~~OP 931~~ Co. 3511	
			FRIAR RD.	
		0	90 ~~OP 930~~ Co. 3609	
				40'I "J"C-C
		0	89	
	Kisconko RD. Co. 2945	0	87	* ~~24'E~~ ~~25'E SHLD~~
			LOUGHRAN RD	
		0	83 O.P 939	~~44'C-C~~
	H	0	80	*
				~~34'I~~
1 PT	WEDGEWOOD DR ~~Proposed~~ Co. 3827	0	78	~~J"C-C~~ ~~5'E SHLDS~~
40°				~~44'C-C~~

same

Form 6 HPS (Rev. 1961) MAP 3 ~~OP 588~~

ROAD INVENTORY SHEET

PARTY CHIEF Edward Schuyler
RECORDER Henry Gorman
CHAINMAN

ROAD NO. Co. 230
NAME METZEROTT RD.
SHEET NO. 4 OF 4
DATE 8/12/66
COUNTY PRINCE GEORGES

816-~~421~~ 425 M31 XXXX

S H	224		18' E
	220		24' c-w
	219		18' F
	216	H	26' c-w
UNIVERSITY		BLVD.	
MD	211	193	
PT	210		
30° H	208		
PC	207		
	202	BUS. TV + RADIO REPAIR	
	201	F	
ENT. TO MOOSE LODGE	192	H	
H	190		
ADKINS LA.			
OP 480	188		
	187	OP 1164	
	186	H	
		36th AV.	
	182	Co. 1371	
9 H			

SR-95

OP 588

SAME

Form 6 HPS (Rev. 1961)

Map 3 6

OP. 589

ROAD INVENTORY SHEET

FAU

PARTY CHIEF Edward Schuyler
RECORDER Henry Gorman
CHAINMAN J. Emerick

70-123

CORAL HILLS

ROAD NO. Co. 247
NAME "R" ST.
SHEET NO. 1 OF 1
DATE 11/10/67
COUNTY PRINCE GEORGES

Unassigned

Now Co 247

60TH AVE
CO 017 1179

H 016 H

20'G
2-2'B SHLDS
24'BW

61ST AVE
CO 013 246

H 011

010 H

61ST PL
CO 008 307

H 006 H

62ND AVE. 62ND AVE
OP 1341 004 OP. 1341

H 003

OP SECTION

OP 589
70-123

001 H

62ND AVE
CO 1473

000

Form 6 HPS (Rev. 1961)

MAP 7

OP591

MAP 4

ROAD INVENTORY SHEET

FAU

Party Chief	E.S.	Road No.	Co 262
Recorder	W.D	Name	CROSS ST
Chainman		Sheet No.	1 OF 1
	FORESTVILLE	Date	10-17-68
		County	PRINCE GEO

834-368 VER

~~835-367~~ M35 69-164 9-14-77

ROAD	038	END	
Co 264			
SPRING ST	034		
Co 263			
PUMPHREY	027	DR	
Co 742			20' I 2-3 ESHO
PINE ST	020		
	018		
	015 13		43' I C-C
	004	57 TOWN HOUSES	
	001		64' I C-C
ROAD	000	END	

OP591

Co 262

OP 596

Form 6 HPS (Rev. 1961)

MAP 6

~~MAP 3~~

~~OP 592~~

Will St

ROAD INVENTORY SHEET

FAU

PARTY CHIEF Edward Schuyler

RECORDER Henry Gorman

CHAINMAN J. EMERICK

Ver 10-4-77

Corral Hills

ROAD NO. CO. 266

NAME ~~W. ST~~

SHEET NO. 1 OF 2

DATE 11/13/67

COUNTY PRINCE GEORGES

Name/ch Eff 1-24-71

818-377 M-135

OP 592 UNASSIGNED

Now CO 4629

84-58

Nova ~~52ND~~ AVE

CO 0 29 272

0 18

6 H 10 H

0 19

Billings ~~5 18~~ ~~AVE~~ Ave

CO 0 18 260

7 H 0 17 7 H

0 10

Arcadia ~~7~~ AVE

CO 0 09 379

OP SEC

0 08

6 H 6 H

0 03

OP 635

0 01 SERVICE RD. ~~CO. 629~~

Md. SOUTHERN AVE. LINE

0 00

D.C. CORP. LINE

OP 592

Reassigned 2/17/71 GJG
Previous OP 593 Now Co 270 (69-160)

Wash. Urban

SHA 51.3 - 8 Revised
4.83

MARYLAND STATE HIGHWAY ADMINISTRATION

ROAD INVENTORY SHEET

Party Chief E. Schuyler
Recorder A Gorman
Assistant Rewritten 6/20/94 KJP
Map No./Dir. F11B / W
State Coordinates 835-428

Road No. OP 593
Road Name Court 22 (Research rd)
County Prince Georges
Date 5/19/67
Sheet No. 1 OF 1

SYSTEM				TRAFFIC		GREENBELT LINE DIAGRAM	TRAFFIC			PAVEMENT DATA
FED. AID.	FUNCT. CLASS.	HWY. SYS.	HPMS SAMPLE	PRKG. REST.	COM/IND. ACCESS		CONTROL	COM/IND. ACCESS	PRKG. REST.	
						Road end				
						003				
										58' F
										Curb. RT.
										58' CW
						Research RD				
						Mie 000 0430				
						@.37				
						Court 20 OP 571				

TRAFFIC CODES
TRAFFIC CONTROLS: STOP SIGN=SS, TRAFFIC LIGHT=T.L., FLASHING RED BALL=F.R.

TRAFFIC CODES
PARKING RESTRICTIONS: A.M. PEAK, P.M. PEAK, A.M./P.M. PEAK, NO PARKING ANYTIME=N.P., COMM/IND. ACCESS=E

SYSTEM				TRAFFIC		LINE DIAGRAM	TRAFFIC				PAVEMENT DATA
FED. AID.	FUNCT. CLASS.	HWY. SYS.	HPMS SAMPLE	PRK.G. REST.	COM/IND ACCESS		CONTROL	COM/IND ACCESS	PRK.G. REST.		

Form 6 HPS (Rev. 1961)

MAP 6 Ver 10-3-77 NOVA AVE OP 594

ROAD INVENTORY SHEET

PARTY CHIEF Edward Schuyler
RECORDER Henry Gorman
CHAINMAN J. E. Merick

Blvd HGTS

ROAD NO. CO272
NAME ~~52ND AVE~~
SHEET NO. 5 OF 5
DATE 11 15 '67
COUNTY PRINCE GEORGES

817-376 M35

ROAD END.

BARRACADE

1 24

OP SEC.

10 H 1 20 11 H PT

OP 594

36' I C-C

1 13 80°



ELLIS ST

1 11

CO 271

SAME

Form 6 HPS (Rev. 1961)

MAP 6 OP595

~~MAP 3~~

ROAD INVENTORY SHEET

FAU

PARTY CHIEF Edward Schuyler
RECORDER Henry Gorman
CHAINMAN [illegible]

ROAD NO. CO1273
NAME [illegible] OF AVE
SHEET NO. 1
DATE 11/14/67
COUNTY PRINCE GEORGES

Ver 10-4-71

Blvd HGT'S.

818-576 M-35

	V ST	V ST	
	CO 0 21	1227	
	0 20		
3 H			2 H
	0 17		
	'W' ST	'W' ST	
	CO 0 16	266	
	0 15		H
3 H			
	0 13		H
	ALTON	ST.	
	CO. 0 12	32	
H	0 11		H
H	0 10		
	0 08		H
	BYERS	ST	
	CO 0 07	268	
	0 06		
3 H	0 04		4
	0 03 CITRUS PL.		
H	0 01		
	CLARK	PL.	
	CO 0 00	717	

OP SEC

OP595

PT. C.C.
45°
PC.

Form 6 HS (Rev. 1961)

MAP 3

ROAD INVENTORY SHEET

FAU

OP596

SHELL ST.

PARTY CHIEF Edward Schuyler
RECORDER Henry Gorman
CHAINMAN J. EMERICK

ROAD NO. CO. 277
NAME ~~2 STREET~~
SHEET NO. 1 OF 1
DATE 11/13/67
COUNTY PRINCE GEORGES

Name/Ch (Eff 1-24-71)

Ver 10-4-77

CARROLL HILLS.

G11B

819-377 ~~A-35~~

John Eager Howard ROAD END ~~[illegible]~~
~~SCHOOL UNDER CONSTR.~~
Elem. School

0 37 CO 278

0 36 H
0 35
0 30

H 0 29

52ND AVE.
CO. 0 28 276

0 27
12 H 8 H
0 19

51ST AVE
CO. 0 18

E

0 16
10 H 8 H
0 10

49TH AVE.
CO 0 09 379

0 08
8 H 7 H
0 02

MD SOUTHERN AVE LINE
APPROX [illegible] OF D.C.

Form 6 HPS (Rev. 1961)

MAP "3"

ROAD INVENTORY SHEET

FAU

OP597

RAIL St

PARTY CHIEF Edward Schuyler
RECORDER Henry Gorman
CHAINMAN J. L. EMERICK

ROAD NO. CO. 278
NAME ~~R.S.~~
SHEET NO. 1 OF 1
DATE 11/13/61
COUNTY PRINCE GEORGES

Name/Ch Eff 1-24-71

Ver 10-4-77

CARROLL HILLS.

819-377 M-35

PULL

OP597

ROAD END

032

TELEPHONE CO. 031

52ND AVE

CO 029 272

H 028 H

024

H 022 4 H

020

51ST AVE

CO. 018 267

017

7 H 5 H

011

4TH AVE.

CO. 010 379

009

8 H 5 H

001

MD. SOUTHERN AVE. LINE

APPR.

Form 6 HPS (Rev. 1961)

MAP 3

ROAD INVENTORY SHEET

FAU

OP598

Edgewick Ave

PARTY CHIEF Edward Schuyler

RECORDER Henry Gorman

CHAINMAN J. Emerick

ROAD NO. CO 282

NAME ~~52ND AVE~~

SHEET NO. 1 OF 1

DATE 11/15/67

COUNTY PRINCE GEORGES

Ver 10-4-77

~~MAP 6~~

CARROLL HILLS.

G11B

820-378 ~~A 35~~

PROPOSED

023

H 022 H

20

R ST 52ND AVE

CO 021 212

OP598

019

Q ST.

016 CO 287

12 H

S

013 H

PARD RD.

011 CO 283

009 H

007

PST PST

CO 006 831

HARDWARE STORE. 001

MARLBORO PIKE

PO 005 1

PRINCE GEORGES COUNTY

OP 599

SEE INVENTORY OF

CO 283

OMAHA ST

99-87 CO

Form 6 HPS (Rev. 1961)

~~MAP 3~~ 6

OP 600

ROAD INVENTORY SHEET

FAU

Lorton Ave

PARTY CHIEF Edward Schuyler
RECORDER Henry Gorman
CHAINMAN [illegible]

ROAD NO. CO 288
NAME 57TH AVE
SHEET NO. 1 OF 1
DATE 7/67
COUNTY PRINCE GEORGES

Ver 10-4-77

CORAL HILLS

G11B

Name Change

821 - 377 ~~M-35~~

ROAD END

009

008

H

Q ST

CO 2 T

007

006

H

H

005

R ST

R ST

CO 003 272

ROAD END



N

OP 600

Form 6 HPS (Rev. 1961)

MAP 4

08601

ROAD INVENTORY SHEET

Party Chief F. SCHUYLER

Recorder H. GORMAN

Chainman

FID

Road No. Co 299

Name AUTUMN AVE.

Sheet No. 2 OF 2

Date 8/10/67

County PRINCE GEORGES

830-412 M31

ROAD END.



Reassigned 2-17-71 GJG

Form 6 HPS (Rev. 1961) (Previous OP602 Now Co 306 68-73)

Urban

ROAD INVENTORY SHEET

Party Chief E. Schuyler

Recorder H. GORMAN

Chainman

GREENBELT

Road No. OP 602

Name COURT 3-Ridge Rd.

Sheet No. 1 OF 1

Date 5/24/67

County PRINCE GEORGES'

833-426

VER 5-17-78

FIIB

Not

PULL

4-8-80

ROAD END

001

N

56' F

56' C-W

RIDGE RD.

MUN 000 0440

@ 2.57 (?)

Court 6 OP 795

Form 6 HPS (Rev. 1961)

MAP '2" MAP 4

~~01603~~

ROAD INVENTORY SHEET

FAU

Party Chief E. Schuyler
Recorder H. Gorman
Chainman

Road No. ~~Co.~~ 313
Name 1 ST AVE
Sheet No. 1 OF 1
Date 8/10/67
County PRINCE GEORGES'
829-413 M-31

OK

PULL

ROAD END
027
ABAN

ROAD 012 END H
010 H
H 002
AUBURN AVE.
CO. 000 299

Co 3241
70-39

OP 603
1969 - Adjustment

12' E
18' C-W
26' I
C-C

SHA 51.3-8
11-15-72

STATE HIGHWAY ADMINISTRATION OF MARYLAND

FAU

ROAD INVENTORY SHEET

O.P. 604

Party Chief R. Bush (OFFICE INV)
Recorder
Helper

Map No. M31
INDEX 3 VER 4-7-78

Road No. Co 322
Road Name CARTERS Rd
Sheet No. 1 OF 2
Date 8-21-67 REVISED 5-13-74
County PR. GEO
State Coordinates 822 - 407

UNASSIGNED

NOW Co 322

85-20

57th AVE			
Co 674	0 51		36'I ~~C-C~~
			J C-C
	0 44		X
58th AVE			
Co ~~6+I~~ 3680	0 42		20'I
			2'D Sh Rt
	0 40		X CURB LT
59th AVE			
Co	0 35	1259	36'I ~~C-C~~
			J C-C
	0 33	BEG Co. Maint	X
			24 I
			JOB LT
			30'C-C
			~~18' C~~
ENT TO TOWN TON FLE. SCHOOL	0 28		24' C-W
	0 17	END Co Maint	X
62ND AVE			
	0 15	Co 1579	
			22'I
			6'F Shld Lt
			CURB Rt
GREENVALE PKWY			
~~65RD AVE~~			
Co 3661			

OP 604

Form 6 HPS (Rev. 1961)

MAP 3

ROAD INVENTORY SHEET

FAU

OP605

MAP 6

PARTY CHIEF Edward Schuyler
RECORDER Henry Gorman
CHAINMAN T. LANDON

ROAD NO. Co. 347
NAME ADDISON RD
SHEET NO. 1 OF 1
DATE 8-31-67
COUNTY PRINCE GEORGES

VER-4-18-78

FHD

819.5-393 M31

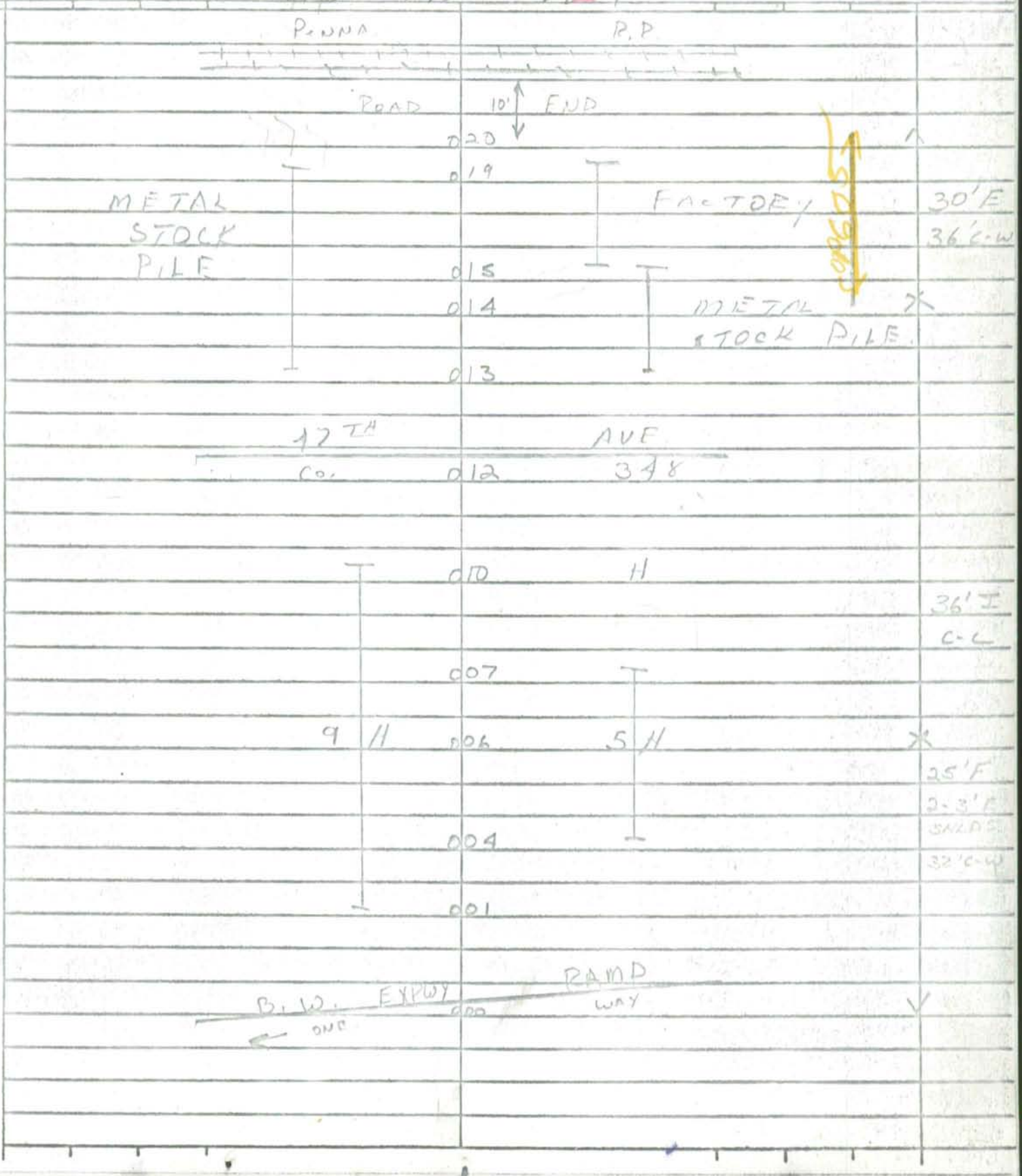

SHA 51.3 - 8 Revised
4.83

MARYLAND STATE HIGHWAY ADMINISTRATION

ROAD INVENTORY SHEET

Party Chief _____
Recorder _____
Assistant _____
Map No./Dir. G11B / SE
State Coordinates 821-380

Road No. OP 606
Road Name Sue La.
County Pr. Georges
Date _____
Sheet No. _____ OF _____

SYSTEM				TRAFFIC		LINE DIAGRAM	TRAFFIC			PAVEMENT DATA
FED. AID.	FUNCT CLASS.	HWY. SYS.	HPMS SAMPLE	PRK.G. REST.	COM/IND. ACCESS		CONTROL	COM/IND. ACCESS	PRK.G. REST.	

SEE INVENTORY OF

Co 4985

89-63

TRAFFIC CODES

TRAFFIC CONTROLS: STOP SIGN=SS, TRAFFIC LIGHT=T.L., FLASHING RED BALL=F.R.

TRAFFIC CODES

PARKING RESTRICTIONS: A.M. PEAK, P.M. PEAK, A.M./P.M. PEAK, NO PARKING ANYTIME=N.P., COMM/IND. ACCESS=E

SYSTEM				TRAFFIC		LINE DIAGRAM	TRAFFIC			PAVEMENT DATA
FED. AID.	FUNCT. CLASS.	HWY. SYS.	HPMS SAMPLE	PRK.G. REST.	COM/IND ACCESS		CONTROL	COM/IND ACCESS	PRK.G. REST.	

Form 6 HPS (Rev. 1961)

Ver
MZ
DT
9-19-77

OP607

ROAD INVENTORY SHEET

PARTY CHIEF Edward Schuyler
RECORDER Henry Gorman
CHAINMAN J. EMERICK

FAU

Cap. Heels

ROAD NO. Co 375
NAME ~~[illegible] AVE~~ Glacier Ave
SHEET NO. 3 OF 3
DATE 11/6/67
COUNTY PRINCE GEORGES

822-381 M35 MAP 3

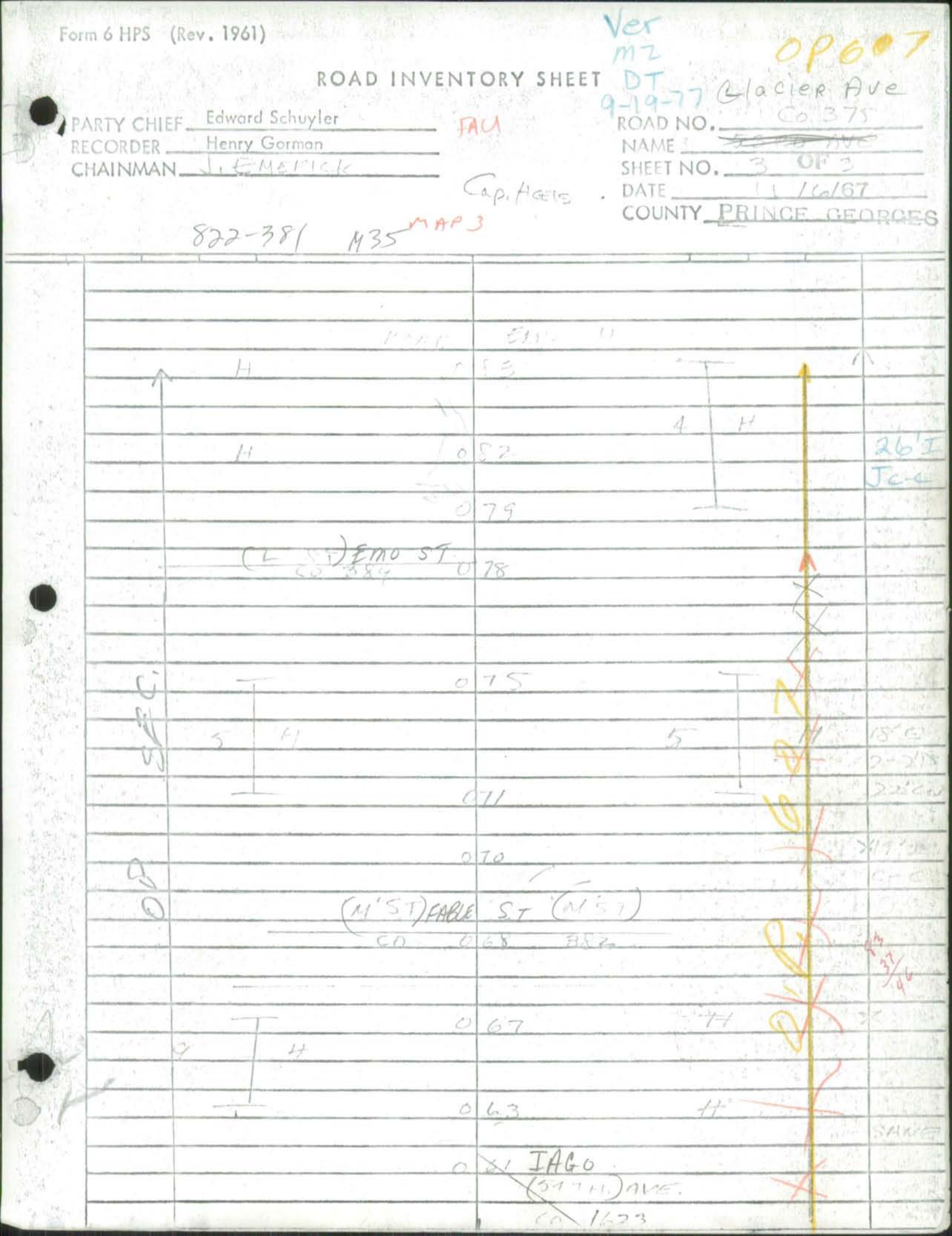

	ROAD	END H	
H	0 83		
H	0 82	4 H	26' I Jc-c
	0 79		
(L ST) EMO ST CO 389	0 78		
	0 75		
5 H		5 H	18' C 2-2'18 22' C
	0 71		
	0 70		
(M ST) FABLE ST (M ST) CO 0 68 382			
	0 67	H	
9 H			
	0 63	H	SAME
	0 61 IAGO (54 TH) AVE. CO 1623		

OP SEC

OP 607

93 37/46

Form 6 HPS (Rev. 1961)

Ver
MZ
DT
9-19-77

OP 608

map 3

ROAD INVENTORY SHEET

FAU

ABEL AVE

PARTY CHIEF Edward Schuyler
RECORDER Henry Gorman
CHAINMAN J. EMERICK

Capi Hgts.

ROAD NO. Co. 376
NAME ~~18TH AVE S.E~~
SHEET NO. 1 OF 1
DATE 11/6/67
COUNTY PRINCE GEORGES

62-92
63-2-004-77

820-380 M 35

	Rd. End H		
	0	16	
24 APPARTMENTS			
? SEC 0	0	12	
	0	11	
	('0' ST) HEATH ST	('0' ST) HEATH ST	
	CO'	0 09	377
	0	07	
H	0	06	
H	0	04	
H	0	02	H
	BENNING Rd		
	Co.	0 00	377

OP 608

26 I
JC-C
~~14' E~~
~~2 [illegible]~~
~~GRASS~~

26 I
C-C

18' F
C-C

Form 6 HPS (Rev. 1961)

MAP 6

O.P. 609

ROAD INVENTORY SHEET

Ver 10-3-77

PARTY CHIEF Edward Schuyler
RECORDER Henry Gorman
CHAINMAN [illegible]

ARCADIA AVE
ROAD NO. CO 379
NAME ~~[illegible]~~
SHEET NO. 2 OF 3
DATE 11/14/67
COUNTY PRINCE GEORGES

Blvd Hgts

NAME/CHANGE Effective 2-9-70

818-277 M-35

SEE CO 379

84-57

O.P. 609

V ST		V ST	
CO	0 [illegible]	[illegible]	
	0 52		
W. ST		70' ST	
CO	0 50	2 66	
	0 48	H	
H	0 46	H	
ALTON		ST	
CO	0 45	32	
	0 44	H	26' E C-C
BYER		ST	
CO	0 40	2 68	
H	0 39		
H	0 37		
CLARKE		ST	
CO	0 36	2 69	SAME
H	0 35		

Form 6 HPS (Rev. 1961)

Reassigned 2-17-71 GJG
(Previous OP 610 Now Co. 1619 69-148)

ROAD INVENTORY SHEET

Urban

Party Chief E. Schuyler
Recorder N. Gorman
Chainman

GREENBELT.

Road No. OP 610
Name COURT 5 - Ridge Rd.
Sheet No. 1 OF 1
Date 5/24/67
County PRINCE GEORGES

VER 5-10-78

F11B

833-425

Do Not PULL

W 4-8-80

ROAD END.

NE

001

52' I
CURB RT.
52' C-W

RIDGE RD

MUN 000 0440 @ 2.51

Form 6 HPS (Rev. 1961)

Reassigned 2-17-71 GJG
(Previous OP611 Now Co. 381 70-121)

ROAD INVENTORY SHEET

Urban ✓

Party Chief E. Schuyler
Recorder H. GORMAN
Chainman

GREENBELT

VER 5-10-78

F11B

Road No. OP611
Name COURT 42-Ridge Rd.
Sheet No. 1 OF 1
Date 5/23/67
County PRINCE GEORGES'

837-427 M-31

Do Not

PULL

W 4-8-80

ROAD END

002

E

58'F
58'C-W

001

14'F
C-C

RIDGE RD.

MUN 000 0440

@1.61

Form 6 HPS (Rev. 1961)

Map 3

ROAD INVENTORY SHEET

O.P. 612

FABLE AVE

FAU Ver MZ DT 9-19-77

PARTY CHIEF Edward Schuyler
RECORDER Henry Gorman
CHAINMAN D. ENERICK

Cap. Hgts

ROAD NO. ~~C0382~~
NAME ~~MST~~
SHEET NO. 1 OF 2
DATE 11 / 6 /67
COUNTY PRINCE GEORGES

823-380 M-35

UNASSIGNED

83-103

LARCHMONT (57TH) AVE
CO 018 828

017

015

mentor (58TH) AVE
CO 014 390

Pulc Now Co 382

NOVA (59TH) AVE
CO 007 371

006

005 36" R.C.P.

002

CAPITOL HGTS (61ST) AVE
CO 000 (1 6) 393

22' I C-C

16' G.I. CURB RT 2' Shld

19' I 6' E Shld

18' H 26' CW

O.P. 612

Form 6 HPS (Rev. 1961)

Map 3

ROAD INVENTORY SHEET

FAU

O.P. 613

IAGO ACE

PARTY CHIEF Edward Schuyler

RECORDER Henry Gorman

CHAINMAN S. Emrick

70-120

Cap. Hgts.

ROAD NO. CO 385

NAME ~~5TH AVE~~

SHEET NO. 1 OF 1

DATE 1/16/67

COUNTY PRINCE GEORGES

67-112

Unassigned

Now Co. 385



Form 6 HPS (Rev. 1961)

MAP 4

OP 614

ROAD INVENTORY SHEET

Party Chief T. LANDON
Recorder W. WARFIELD
Chainman

Road No. Co. ~~386~~ 3665
Name CRANDALL RD
Sheet No. 3 OF 3
Date 3-30-70
County PRINCE GEORGES

Ver 3-31-78 ~~439~~ 444 – ~~410~~ 408 M 31

		0.78		
	ROAD	~~130~~ END		
		~~126~~	H	
H		~~119~~		
				10'E
		~~116~~	H	12'CMP
		~~113~~ 0.61		*
		~~111~~	H	
H		~~105~~	H	
		~~103~~	H	
H-300'		~~101~~		
				12'F
H		~~100~~		14'CMP
		~~099~~	H	*
		~~096~~	H	
		~~090~~	2-24"CMP	
				SAME

614

OP

Form 6 HPS (Rev. 1961)

Map 3

O.P. 615

ROAD INVENTORY SHEET

FAU

Ver 9-27-77

PARKLAND

PARTY CHIEF Edward Schuyler
RECORDER Henry Gorman
CHAINMAN J. EMERICK

ROAD NO. Co 394
NAME MORAN DR.
SHEET NO. 1 OF 1
DATE 11/29/67
COUNTY PRINCE GEORGES

61-99 827 - 372
827.5 - ~~371.5~~ M35

PARKING

0 15

OP SEC.

PRINCE GEORGES 0 13 H 18'G

SOUTHERN BOARD OF TRADE. 2-4'A Shlds

B. GAS 0 12 26'CW

MARYLAND AVE

CO 0 11 86 18'I 2-4'A Shlds 26'CW 72-266

0 07

G H

OP SEC.

0 01 18'G 2-4'A Shlds 26'CW

MD. 0 00 972-19

CO 206 0 23

O.P. 615

Form 6 HPS (Rev. 1961)

T. LANDON
T. RHODES

ROAD INVENTORY SHEET

VERIFIED 12/14/77

Party Chief	E.S.	Road No.	OP ~~229~~ 616 0120
Recorder	W.D	Name	MARIANNE DR
Chainman		Sheet No.	1 OF 1
		Date	11-6-68
		County	PRINCE GEO

MORNINGSIDE

G11D

832-362 ~~M3SD~~ 75-8 76-11

DOUGLASS E. PATTERSON
REC. A CENTER

PARKING LOT

ROAD 031 END

030 PLAYGROUND

30° 027

~~APPOX CORP LINE~~ 025 ~~OF MORNINGSIDE~~

BEAU-FORD 019 RD

PT 011

MORGAN RD 009

35°

PC (MARIANNE CT) 006

NE

APPOX CORP LINE OF MORNINGSIDE
CO 81

SUITLAND 000 RD

OP 19'I 19'CW

~~16'I~~ ~~2-3'E SHO~~ ~~24'CW~~

~~75-8~~ ~~20'E G-G~~

~~74-9~~ ~~20'E G-G~~

36'I JCC

~~20'I~~ 6-6

SHA 51.3-8
11-15-72

STATE HIGHWAY ADMINISTRATION OF MARYLAND

ROAD INVENTORY SHEET

Party Chief J EINOLF
Recorder (OFFICE)
Helper

Map No. 31

Road No. ~~OP 617~~
Road Name PRESLEY LA
Sheet No. 1 of 1
Date 9-11-67 (9-18-78)
County PRINCE GEORGES
State Coordinates 827-410

UNASSIGNED
part
NOW of CO 407

89- 10

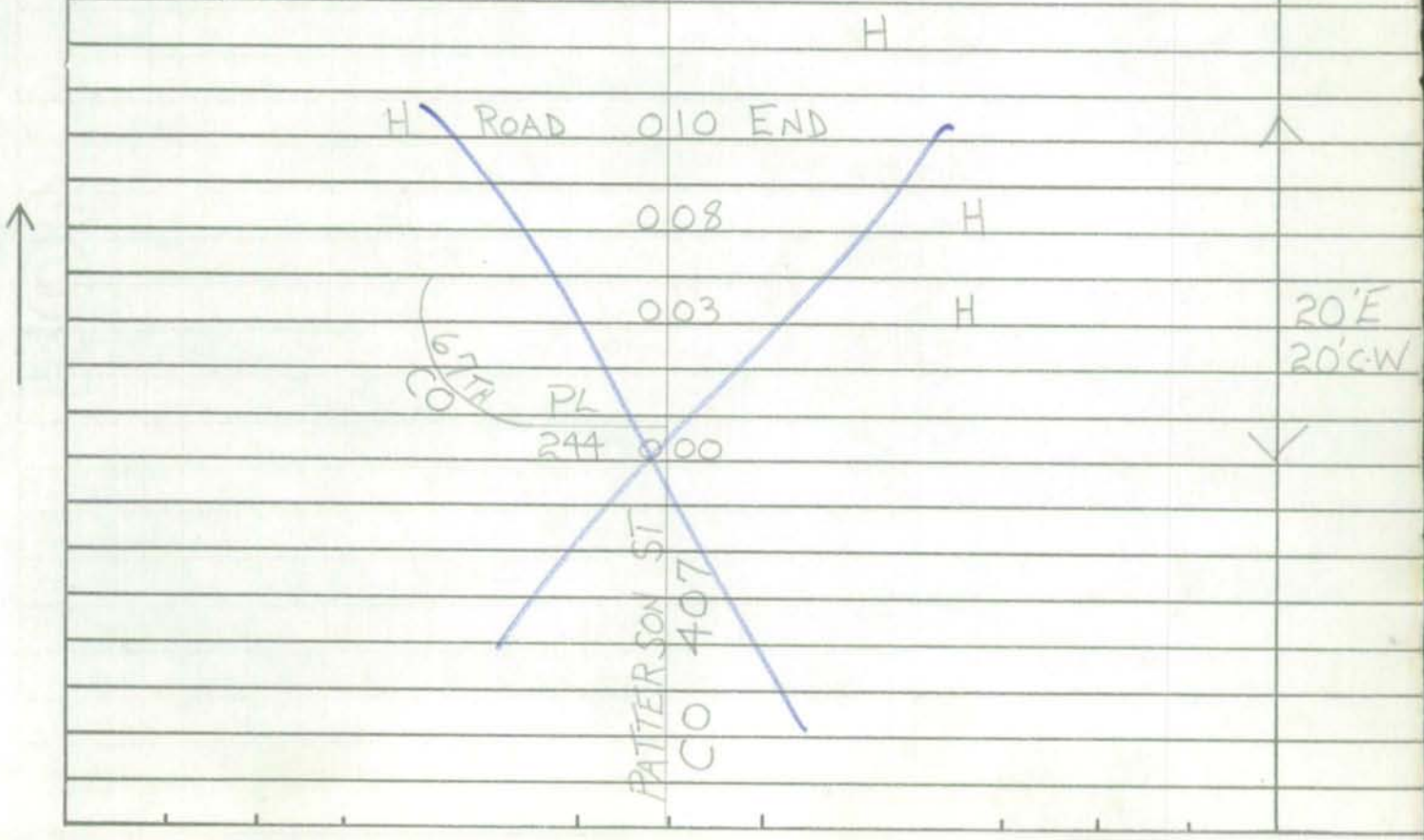

SHA 51.3-8
11-15-72

ROAD INVENTORY SHEET

Road No. _____
Road Name _____
Sheet No. _____
Date _____
County _____
State Coordinates _____

Form 6 HPS (Rev. 1961)

O.P. 618

ROAD INVENTORY SHEET

PARTY CHIEF Edward Schuyler
RECORDER Henry Gorman
CHAINMAN

FIID
FAU

ROAD NO. Co. 408
NAME 67TH AVE.
SHEET NO. 2 OF 3
DATE 9 / 11 / 67
COUNTY PRINCE GEORGES

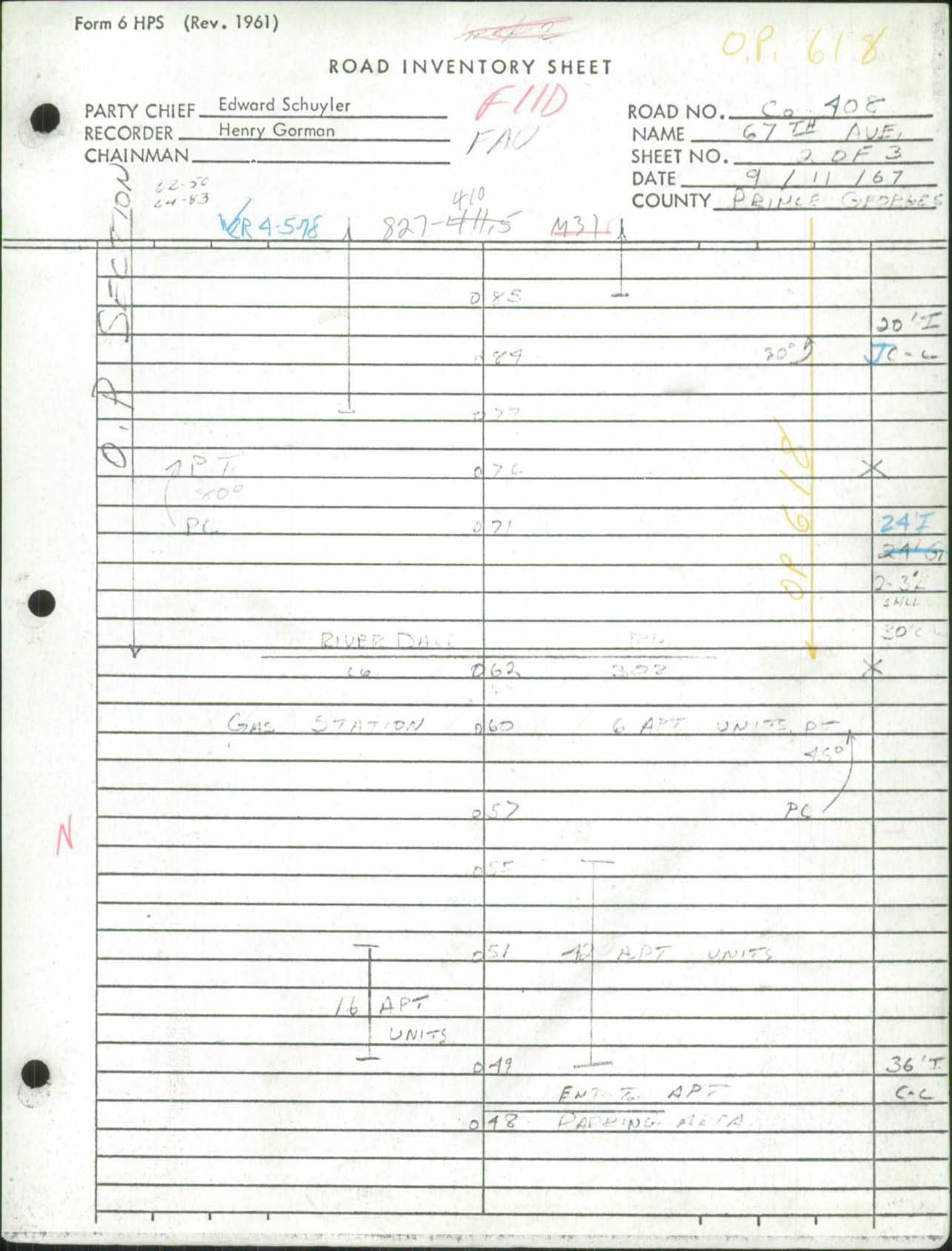

O.P. SECTION

62-50
64-83

VR 4-578 827-~~411.5~~ 410 M31

	085		20' I
	084	80°	JC-L
	077		
PT 80°	076		X
PC	071		24' I
			~~24' G~~
			2-3' E SHLD
			30' C-L
RIVER DALE		RD	
CO	062	302	X
GAS STATION	060	6 APT UNITS PT	
		45°	
	057	PC	
	055		
	051	42 APT UNITS	
16 APT UNITS			
	049		36' I
		ENT. TO APT	C-C
	048	PARKING AREA	

OP 618

N

Form 6 HPS (Rev. 1961)

MAP 4

O.P. 618

ROAD INVENTORY SHEET

PARTY CHIEF Edward Schuyler
RECORDER Henry Gorman
CHAINMAN

ROAD NO. SD 402
NAME 67TH AVE.
SHEET NO. 2 OF 3
DATE 9/11/67
COUNTY FRINGE GLOUCESTER



SHA 51.3-8
11-15-72

STATE HIGHWAY ADMINISTRATION OF MARYLAND

OP 619

~~OP~~ 4498 CO TOURNAMENT ST
~~OP 619 MCKELDIN DR.~~

ROAD INVENTORY SHEET

Party Chief T. LANDON
Recorder E. RHODES
Helper

Map No. M35 MORNINGSIDE
80-14
26 MAR 81 J.C./D.G.

Road No. MUN. 0030
Road Name BEAUFORD RD.
Sheet No. 1 OF 1
Date 12/14/77
County P.G.
State Coordinates 802-361
77-14

82-14
4/7/83
J.C.N.S.
GIB
81-14 A/T

	PROP.		
~~ROAD~~	0 ~~58~~	~~END~~	
~~MCKELDIN DR. OP 619 4407~~	0 ~~49~~		
	0 ~~38~~		82-14
	0 28		48'I
↑70°	~~0 32~~		~~20'I~~
SUITLAND		RD.	~~30'W~~
CO. APPROX. CORP. LIMITS	0 25	OF - 81 MORNINGSIDE	J.CORP.
PICKETT	0 17	DR.	36'I
↑30°	0 11		~~30'I~~ J.C.C
MARIANNE	0 10	DR.	~~20'F~~
	0 06	85°)	22'I
			~~26'I~~
	0 00	PARKING LOT	C-C
BENJAMIN D. FOULOIS JR. HIGH SCHOOL			

CO 4498 82-88

MCKELDIN DR. OP 619

O.P. 619

W

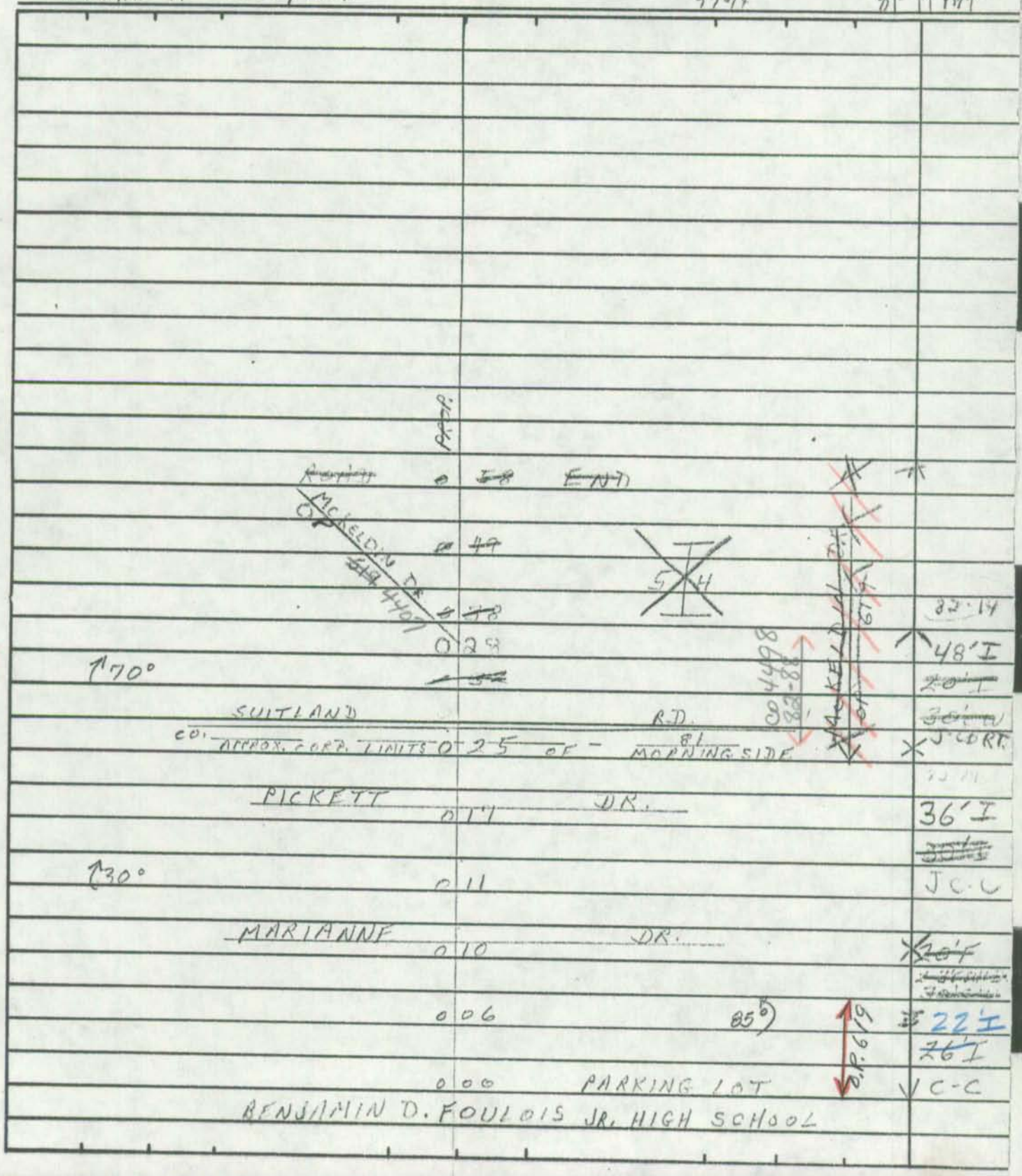

Form 6 HPS (Rev. 1961)

map 3

ROAD INVENTORY SHEET

O.P. 620

LOWLAND ST

PARTY CHIEF Edward Schuyler
RECORDER Henry Gorman
CHAINMAN [illegible]

FAU

ROAD NO. Co 430
NAME ~~[illegible]~~
SHEET NO. 1 OF 1
DATE 11/23/67
COUNTY Prince George

67-87

830-~~389~~ 390

M31

PULL NOW

ALL CO.

HILL			
Co	015	360	
	012	H	
70TH AVE.			
Co. 403	010		
H	009		
			20' I
69TH PL.			2-2 D
Co 2810	005		SHLDS
	004		24'-0
H	003		
	002	HIGHLAND PARK ELEM. School	
69TH		AVE.	
CO.	000	2809.	

OP 620

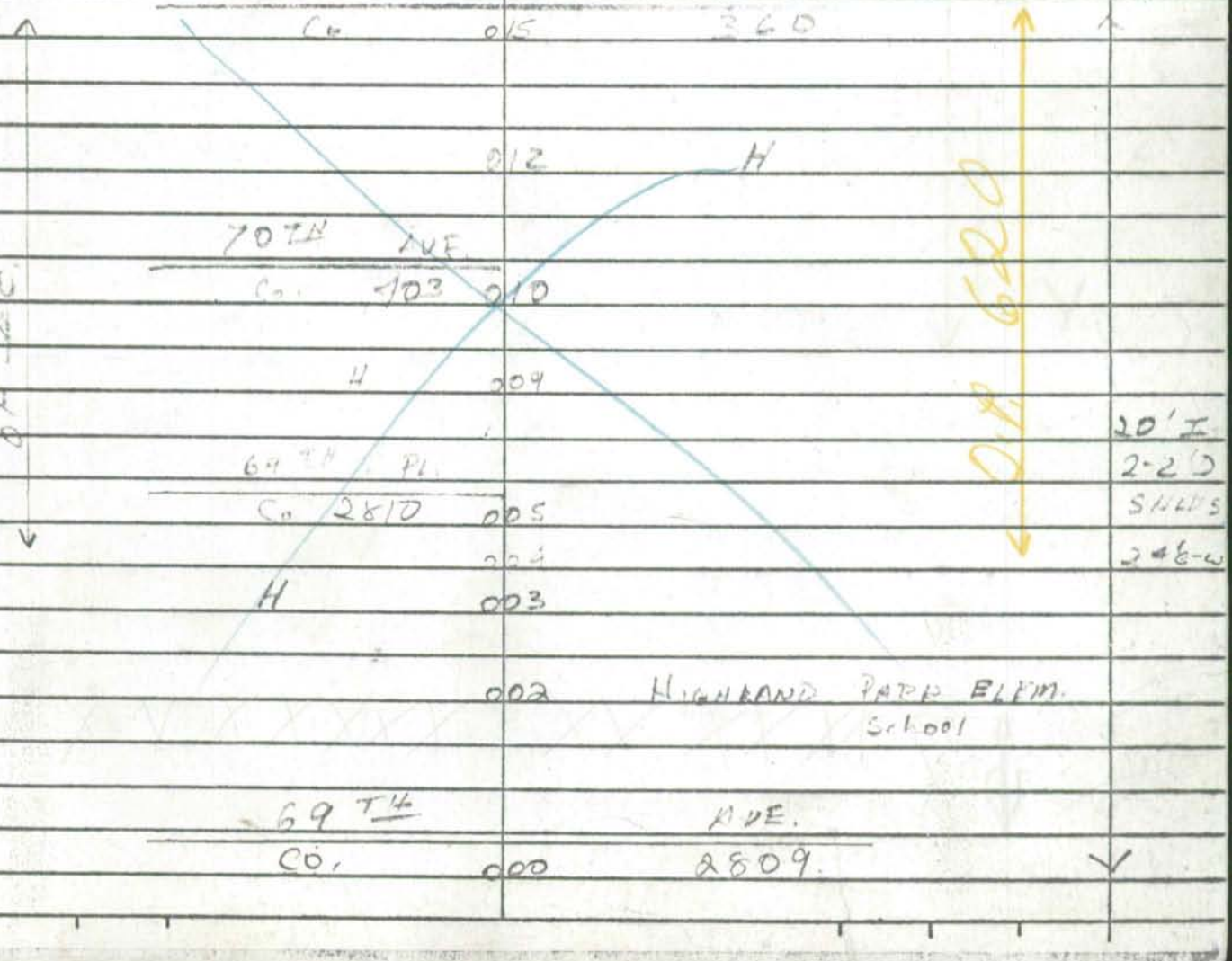

Form 6 HPS (Rev. 1961)

map 3 VER 10-27-77 O.P. 621

ROAD INVENTORY SHEET

FAU

Party Chief E. SCHUYLER
Recorder T. LANDON
Chainman

HAMPSHIRE

804 414 HOLLS
803 413 M38

Road No. Co 439
Name RATDALE RD
Sheet No. 1 OF 1
Date 8-1-67
County PRINCE GEORGES

RAY
Co

0 30 RD 965

0 28

0 27 H

0 26 H

LINWOOD STREET

10 H 0 23 Co 1686

0 19 H

LUBAY PLACE

0 17 Co 1635

0 16

0 15

RATDALE COURT

Co 2767 0 13 5 H

H 0 10

RED TOP RD
Co 0 06 438

0 04 H

26'I
C-C

0 03 * 10'D
14'CW

TRUMAN RD

Co 441 0 00

Form 6 HPS (Rev. 1961) MAP3 map 2 OP627

ROAD INVENTORY SHEET

PARTY CHIEF Edward Schuyler FAU
RECORDER ~~Henry Gorman~~ T. LANDON
CHAINMAN

ROAD NO. Co 486
NAME 54TH AVE
SHEET NO. 1 OF 1
DATE 8-22-67
COUNTY PINELLAS

822-407 M37 DECATUR HEIGHTS



Form 6 HPS (Rev. 1961)

MAP 7

OP 623

ROAD INVENTORY SHEET

PARTY CHIEF Edward Schuyler
RECORDER Henry Gorman
CHAINMAN

FAU

ROAD NO. Co 508
NAME 72ND ST.
SHEET NO. 1 OF 1
DATE 10/12/67
COUNTY PE GEO.

830-386 M35

UNASSIGNED NOW

Co 508

ROAD END
049

9'D
9'c-w

C STREET
~~Co 518~~ 045
OP 627

H 043

H 037 9 H

H 035

18'E
2-2'D
SHLDS.
22'c-w

D ST
Co. 516 034

COUNTY MAIN

19'G
2-2'
E SHLD
24'c-w

033
10 H 12 H
021

F Co. 361 ST
019
CORP LIMITS OF SEAT PLEASANT

HYLTON ST
008

30'I
C-C

JOPLIN ST.
002

ROAD 000 END
(MUN. PARK)

72-76

Form 6 HPS (Rev. 1961)

MAP7

OP624

ROAD INVENTORY SHEET

PARTY CHIEF Edward Schuyler
RECORDER Henry Gorman
CHAINMAN

CARMODY
HILLS

ROAD NO. Co 510
NAME 73E 57
SHEET NO. 2 of 2
DATE 10/19/67
COUNTY [illegible] GEORGES

831-386 M35

UNASSIGNED

4/22/76

PULL

	ROAD	RNP		
	052			
H	050			
	046		90°	
	044	H		
	042	H		
				9'D
	037			9'C-W
B 57				
OP ~~130~~/29	034			

O.P. 624

Form 6 HPS (Rev. 1961)

MAP 31

OP625

ROAD INVENTORY SHEET

PARTY CHIEF Edward Schuyler
RECORDER Henry Gorman
CHAINMAN

CARMODY HILLS

FAU

ROAD NO. 515
NAME 76TH ST.
SHEET NO. 1 OF 1
DATE 10/17/63
COUNTY PRINCE GEORGES

832-387 M35

NOW CO 515 72-81

ROAD END

012

VALLEY PARK RD

Co 2082 009

008 H

D ST.

Co 004 516

26' I
C-C

003

002

3 H

12' E
2-2' D
SHLDS
16' C-W

OP 1 FC

001

EADS ST.

OP 000 34

Form 6 HPS (Rev. 1961)

OP626

ROAD INVENTORY SHEET

FAU
CARMODY
HILLS

PARTY CHIEF Edward Schuyler
RECORDER Henry Gorman
CHAINMAN

ROAD NO. Co. 516
NAME D ST.
SHEET NO. 1 OF 2
DATE 10/19/67
COUNTY PRINCE GEORGE

832-387-M35

UNASSIGNED 72-75 & 82

OP 626

72-75

	039		
74TH			
Co.	038	513	
	035	H	
		75TH ST.	
	033	OP ~~1306~~ 436	
10 H			
	031		
		4 H	
	028		
			18' E
	027		2-2 D
			56' D S
76TH		ST.	22' C-W
Co.	025	515	
	023		
16 H		13 H	
	004		
78TH		ST.	
Co.	002	1593	26' I
			C.C
H	001	H	
ROAD	000	END	
ATHLETIC		FIELD	

Form 6 HPS (Rev. 1961)

~~MAP 3~~ 7

OP 626

ROAD INVENTORY SHEET

PARTY CHIEF Edward Schuyler
RECORDER Henry Gorman
CHAINMAN

CARMODY HILLS

ROAD NO. Co 516
NAME D ST
SHEET NO. 2 OF 2
DATE 10/19/67
COUNTY PRINCE GEO

EXTENDED 72-82

ROAD END

071

72 ND ST
Co 066 508

72 ND PL
Co. 061 509

73 RD ST
Co 056 510

CARMODY HILLS DR.
Co. 052 511

050

3 H

049

73 RD PL
047 Co 512

046

8 H 79 TH ST
042 Co 625

OP SEC

10'D
10'C-W
NO SHLD

18'E
2-2'D
SHLDS
22-C-W

10'F
10'E
SHLD LT
4'E SHLD RT
24'C-W

SAME.

72-82

Form 6 HPS (Rev. 1961)

72-77

ROAD INVENTORY SHEET

C Street
OP627
~~Co 518~~

Party Chief W. Dombroski
Recorder O. Taylor
Helper

Road No.
Road Name Franklin DR
Sheet No. 1 of 1
Date 2-28-73
County Prince Georges

M-35

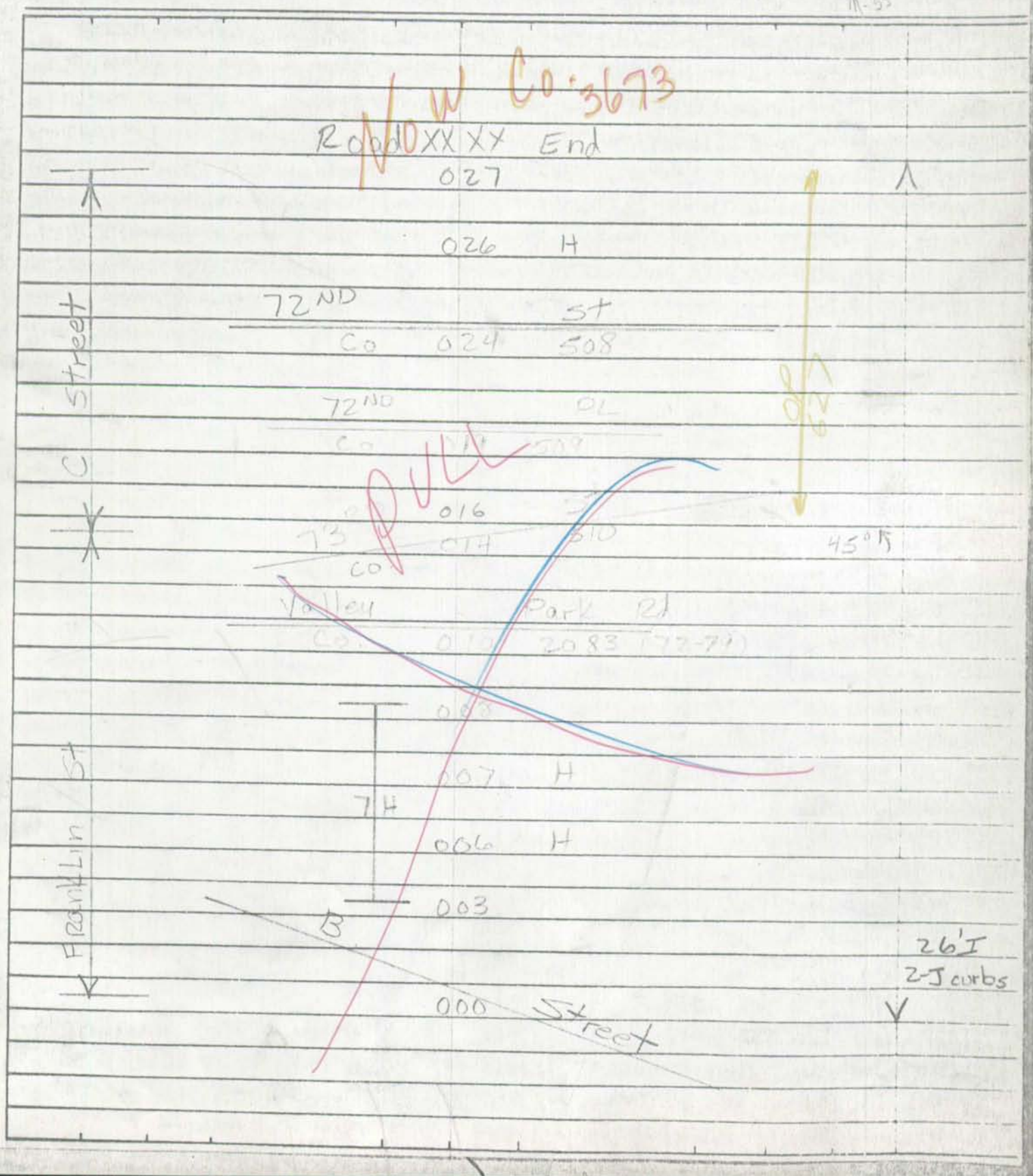

Form 6 HPS (Rev. 1961)

map 3

OP628

ROAD INVENTORY SHEET

FAU
CHAPEL
OAKS

PARTY CHIEF Edward Schuyler
RECORDER Henry Gorman
CHAINMAN

ROAD NO. Co. 541
NAME ENGLEWOOD AVE.
SHEET NO. 1 OF 1
DATE 10/7/62
COUNTY LOWNDES COUNTY

VER
4-19-78

MAP 4
823-393 M31



Form 6 HPS (Rev. 1961)

map #9

O.P. 629

ROAD INVENTORY SHEET

FAU

PAGETTS CUR

Party Chief	E.S.	Road No.	CO 548
Recorder	W.D	Name	WEBSTER LA.
Chainman		Sheet No.	2 of 2
		Date	12-18-68
		County	PRINCE GEO

61-208

815-349 M35

Unassigned
Now barricaded
72-138

	083	END	9' D
			9' CW
	079		
H	076		
	074	12" CMP	
H	071		
	069	H	
H	065	H	
	063	DR	
PROPOSED	062		
H	058	H	
			12' F
		CO 2360	2-3' E SHO
	056	NOAH DR	
	055	H	
H	052		SAME

OP 629

Form 6 HPS (Rev. 1961)

map 4

OP 630

ROAD INVENTORY SHEET

CARDIFF LANE

Party Chief	E.S.	Road No.	CO 572
Recorder	N.D.	Name	~~SCHENLEY LA~~
Chainman		Sheet No.	1 of 1
		Date	20
		County	Prince Edw

FAU

N. BARNABY

G11D

8(3-~~353~~ 354

~~M35~~ ~~MAP 9~~ VER 8-17-77

W

CARDIFF LA

H ROAD ~~014~~ 005 END

H ~~010~~ 001

SCHENLEY LA

CO 572 ~~009~~ 000

OP 630

~~9~~

16' I

2-3' ESHD

CO 575

~~005~~ HENRY AVE

H ~~004~~

CO 574

MULBERRY LA ~~002~~

~~16' I~~

CO 570

~~2-3' E~~ SHD

~~000~~ MYRTLE AVE

Form 6 HPS (Rev. 1961)

map

OP 631

ROAD INVENTORY SHEET

BALSAMTREE PL

PARTY CHIEF Edward Schuyler
RECORDER Henry Gorman
CHAINMAN

CEDAR HEIGHTS
FHU

ROAD NO. G 589
NAME ~~63 RD~~ AVE
SHEET NO. 1 OF 1
DATE 10 / 16 / 67
COUNTY PRINCE GEORGES

VER 4-20-78

825-389- M31

UNASSIGNED

NOW G 589

83-20-71

"K"		ST
CO	016	2807
H	015	
		9 H
H	008	
	005	
H	004	
	003	
JEFFERSON "H" HGTS		ST. DR
CO.	000	352

24' I
~~18' I~~
2-3'
E SHLDS
24' C-W

OP SEC

OP 631

Form 6 HPS (Rev. 1961)

FAU

ROAD INVENTORY SHEET

OP632

Party Chief E SCHUSLER
Recorder T LANDECK
Chainman T EDERICK
D PLUMMER
65-192

MAP 6

OXON RUN
HILLS
366
8/2-367

Road No. CO 611
Name FAIRLAWN ST.
Sheet No. 1 OF 2
Date 12-13-67
County PRINCE GEORGES



Form 6 HPS (Rev. 1961)

+HV

MAP 3

OP 633

ROAD INVENTORY SHEET

PARTY CHIEF Edward Schuyler
RECORDER Henry Gorman
CHAINMAN

CHAPEL OAKS

ROAD NO. Co 630
NAME WOOD HILL DR.
SHEET NO. 1 OF 1
DATE 10/9/67
COUNTY PRINCE GEORGES

VER 4-19-78

823-393

M31

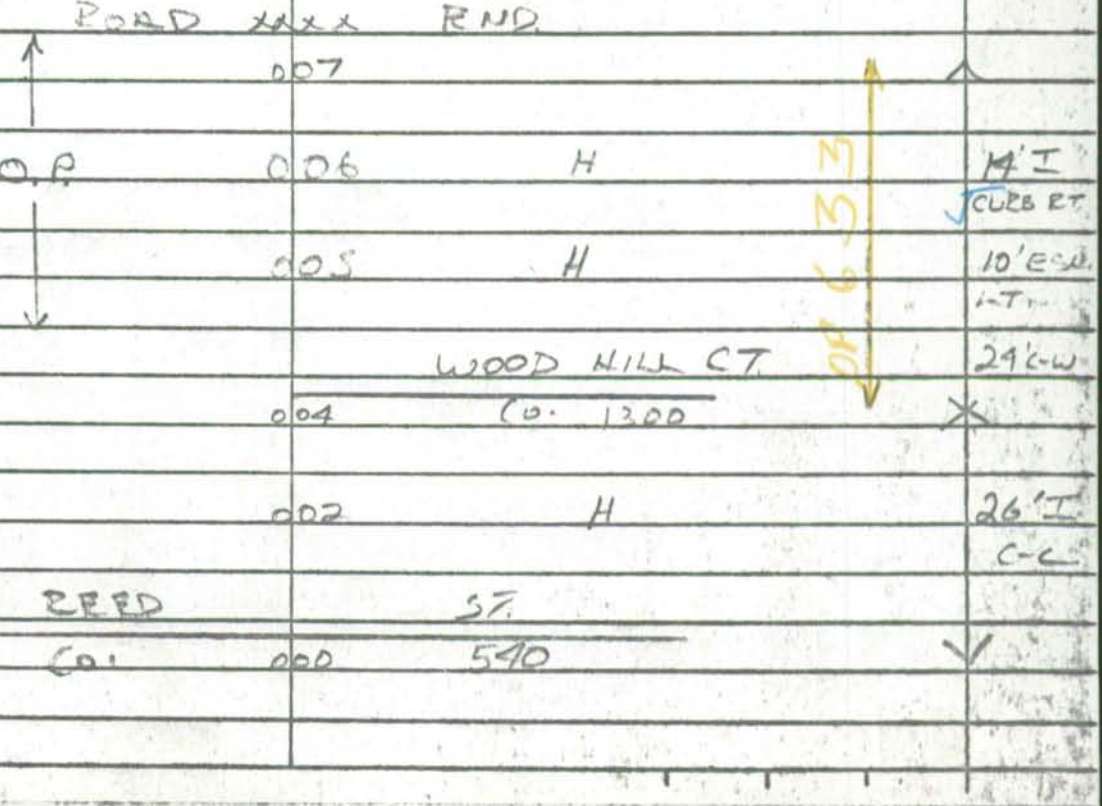

Form 6 HPS (Rev. 1961)

FAU

OP 634

ROAD INVENTORY SHEET

See New Inv.

PARTY CHIEF Edward Schuyler
RECORDER Henry Gorman
CHAINMAN

ROAD NO. Co. 645
NAME WEBSTER ST
SHEET NO. 1 OF 1
DATE 9/18/67
COUNTY PRINCE GEORGE

Unassigned

Now Co. 645

1968



Form 6 HPS (Rev. 1961)

FAU Ver 10-4-77 OP 635

ROAD INVENTORY SHEET

MAP 6

PARTY CHIEF Edward Schuyler
RECORDER Henry Gorman
CHAINMAN

ROAD NO. Co. 659
NAME SOUTHERN AVE
SHEET NO.
DATE
COUNTY PRINCE GEORGES

817 ~~815~~ - 378 M35



Form 6 HPS (Rev. 1961) PAU

Ver MZ DT 9-20-77

OP 636

ROAD INVENTORY SHEET

Party Chief E. Schuyler
Recorder J. Emmitt
Chainman T. LANDON
D. PLUMAVER

MAP 6

PARKLAND TERR.

Road No. Co 666
Name COVINGTON ST
Sheet No. 1 OF 1
Date 12/6/67
County Pa. Geo.

G11B

~~822-368~~ ~~M35~~

820 - 361

ROAD 014 END

PEARL DR

OP 012 ~~1357~~ 453

18 APTS. UNITS 009 24 APTS. UNITS

CLAIRE DR

OP ~~1358~~ 454 007

006 30'

36 APTS

004 12 APT. UNITS

002 20'

PARKWAY TERR. SPUR

CO 000 DR.

667

CO. SEC.

OP 636

52'I
U C-C

36'I
C-C

20'I
C-C

W

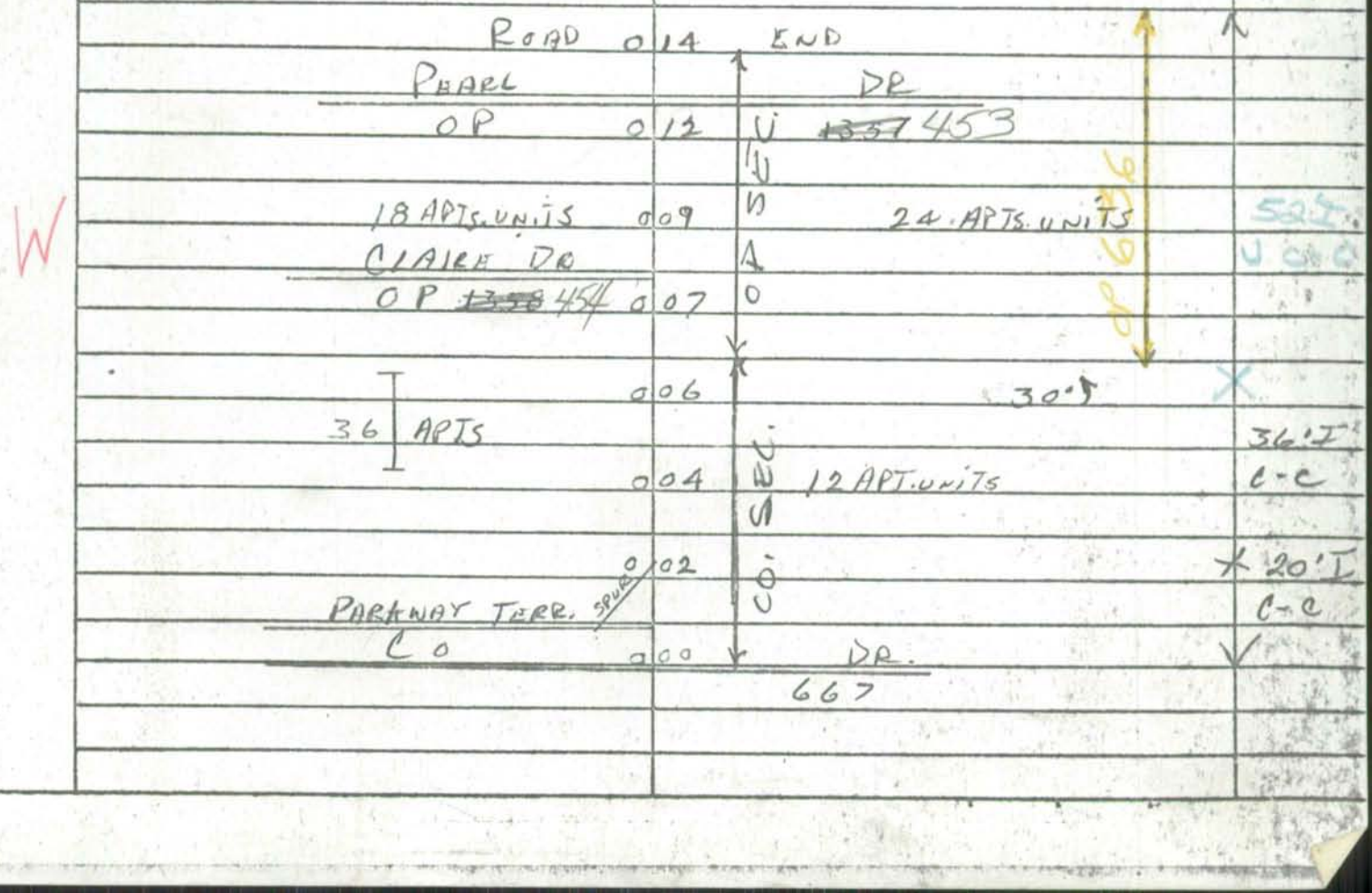

Reassigned 2-17-71 GJG
Previous OP 637 Now Co. 676

Form 6 HPS (Rev. 1961)

ROAD INVENTORY SHEET

Party Chief E. Schuyler GREENBELT
Recorder M. GORMAN
Chainman

Vell 6-10-70

F11B

Road No. OP 637
Name COURT S1-Ridge Rd.
Sheet No. 1 OF 1
Date 5 / 23 / 67
County PRINCE GEORGES'

836-429

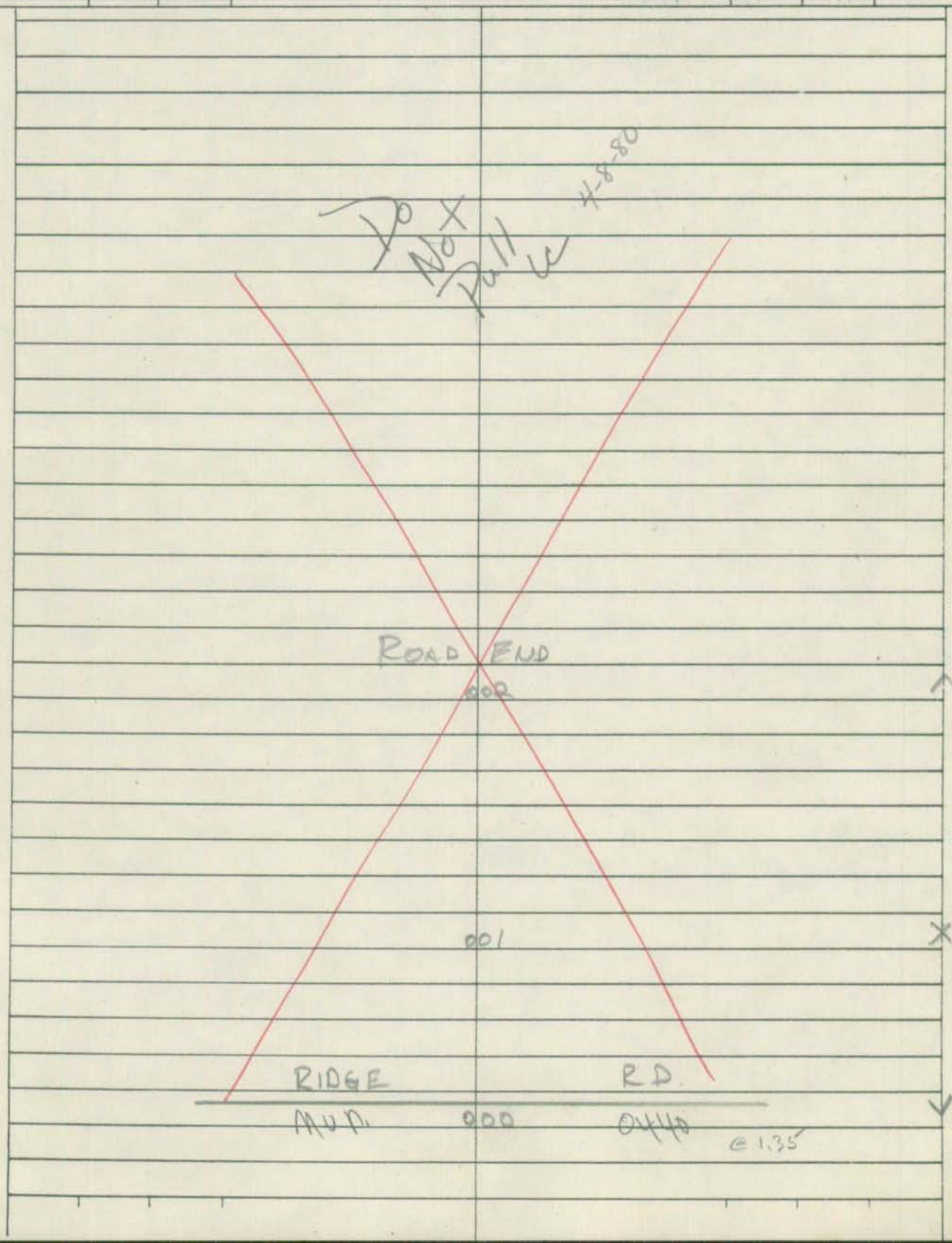

Form 6 HPS (Rev. 1961)

Reassigned 2-17-71 GJG
(Previous OP 638 Now Co 688
69-134)

Urban

ROAD INVENTORY SHEET

Party Chief E. Schuyler
Recorder H. GORMAN
Chainman

GREENBELT.

VER 6-12-78

F11B

Road No. OP 638
Name COURT 53-Ridge Rd.
Sheet No. 1 OF 1
Date 5/23/67
County PRINCE GEORGES

Do Not Pull 4-8-80

W

ROAD END.

003

58' G
58' C-W

001

16' G
C-C

RIDGE RD

MUN 0 00 0440

@1.29

Reassigned 2-17-71 GJG

Form 6 HPS (Rev. 1961) (Previous OP639 Now Dr. 689. 69-137)

ROAD INVENTORY SHEET

Urban OP639

Party Chief E. Schuyler
Recorder H. GORMAN
Chainman

GREENBELT
071

VER
6-12-78

Road No. OP639
Name COURT 59-Ridge Rd.
Sheet No. 1 OF 1
Date 5/23/67
County PRINCE GEORGES'
83⅛-428

M-31

Do Not Pull 1-8-80

ROAD END
002

53' F
53' C-W

001

21' F
C-C

RIDGE RD. 0,32
AVA 000 440

Form 6 HPS (Rev. 1961)

MAP 4 FAU GPS 98-99 11-2-98 SS/SR OP640K GPS 11-2-98 SS/SR

ROAD INVENTORY SHEET

PARTY CHIEF Edward Schuyler
RECORDER Henry Gorman
CHAINMAN

KENT VILLAGE

ROAD NO. Co. 690
NAME FOREST RD
SHEET NO. 1 OF 1
DATE 10/9/67
COUNTY PRINCE GEORGES'

VER 4-24-78

830-398 M31

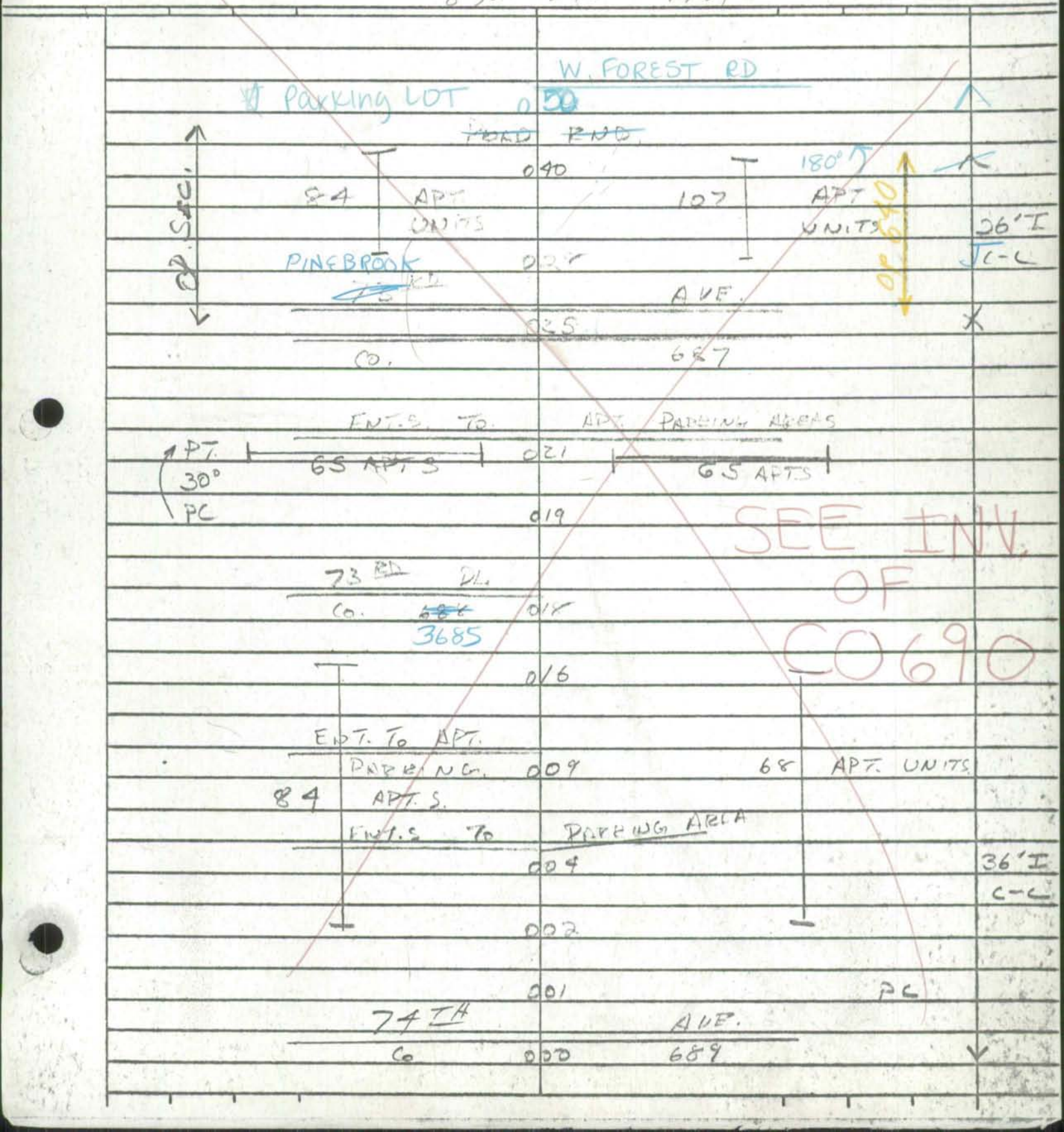

SEE INV.
OF
C0620

Form 6 HPS (Rev. 1961)

MAP 4

ROAD INVENTORY SHEET

OP 641

PARTY CHIEF Edward Schuyler
RECORDER Henry Gorman
CHAINMAN

ROAD NO. CO 691
NAME HAWTHORNE ST
SHEET NO. 3 OF 3
DATE 10 / 2 / 69
COUNTY PR. GEO.

VER 4-24-78

834-398 M31

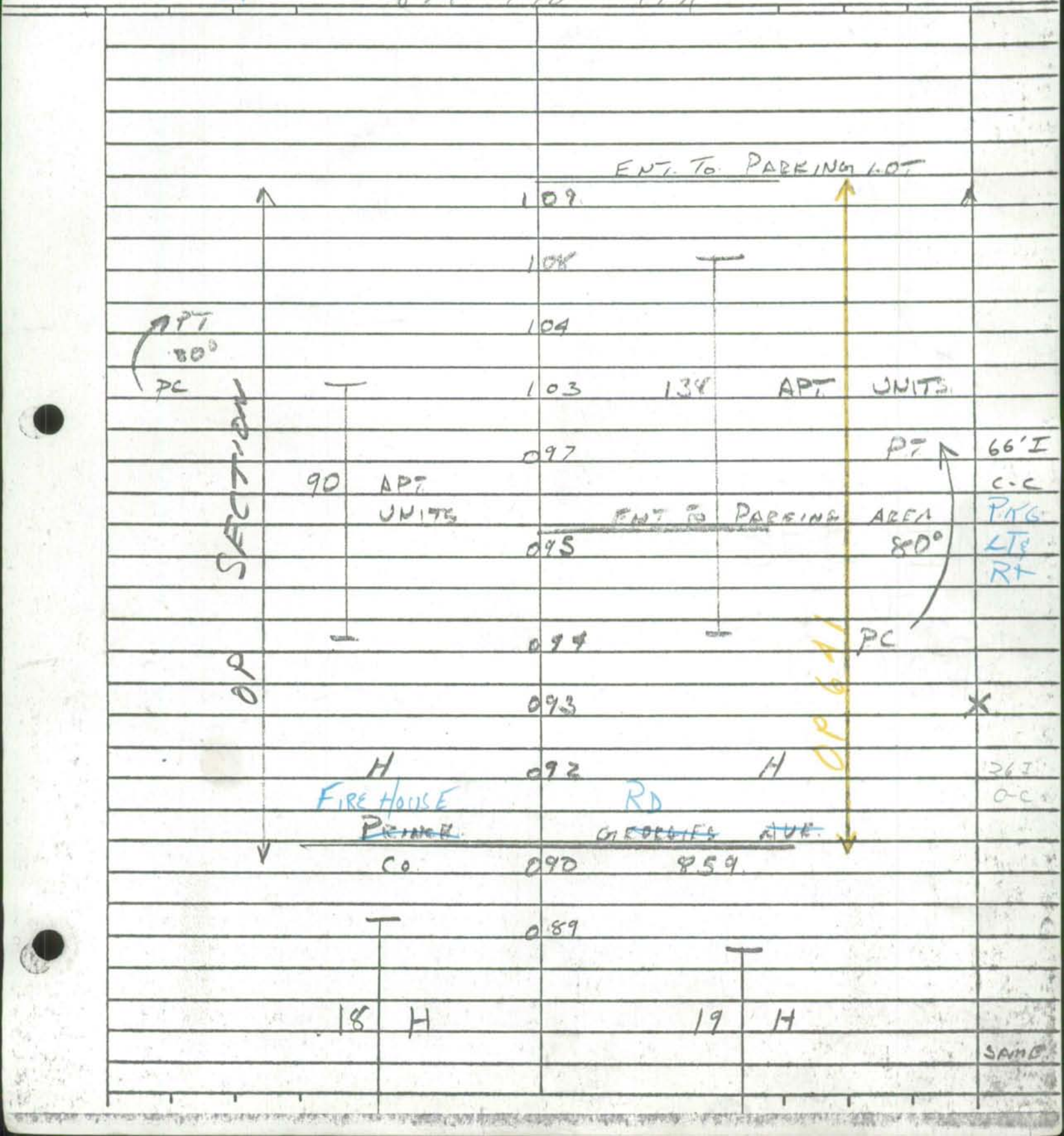

Rural

SHA 51.3-8
11-15-72

STATE HIGHWAY ADMINISTRATION OF MARYLAND

ROAD INVENTORY SHEET

Party Chief W. DOMBROSKI
Recorder M. ZALENSKI
Helper

Map No. ~~39~~ H11

Road No. OP 642
Road Name
Sheet No. 1 OF 1
Date 6-29-77
County PRINCE GEORGES
State Coordinates 794-299

	H	AUTO JUNK YARD	
S	ROAD 017	END	
	014	H	
	012	H	
	H 005	H	18'E 18'CW
	CO MANNING 000		
	RD 153 EAST		

SHA 51.3-8
11-15-72

ROAD INVENTORY SHEET

Road No. ________________

Road Name ________________

Sheet No. ________________

Date ________________

County ________________

State Coordinates ________________

SHA 51.3-8
11-15-72

STATE HIGHWAY ADMINISTRATION OF MARYLAND

FAU

O.P. 643

ROAD INVENTORY SHEET

Party Chief R. Bush (OFFICE INV)
Recorder
Helper

Map No. M35
INDEX 6

Ver 9-22-77

Road No. Co 707
Road Name BROOKS DR N
Sheet No. 1 OF 1
Date 11-17-67 REVISED 7-1-74
County PR GEO
State Coordinates 822-373



Form 6 HPS (Rev. 1961) MAP7 OP644

~~OP 154~~

ROAD INVENTORY SHEET

NEW KIRK AVE.

Party Chief	E S.	Road No.	CO 736
Recorder	W.D	Name	82ND AVE
Chainman		Sheet No.	1 OF 1
	FOREST VILLE	Date	10-17-68
		County	PRINCE GEO

836-367 M35

UNASSIGNED
NOW CO
7A-105

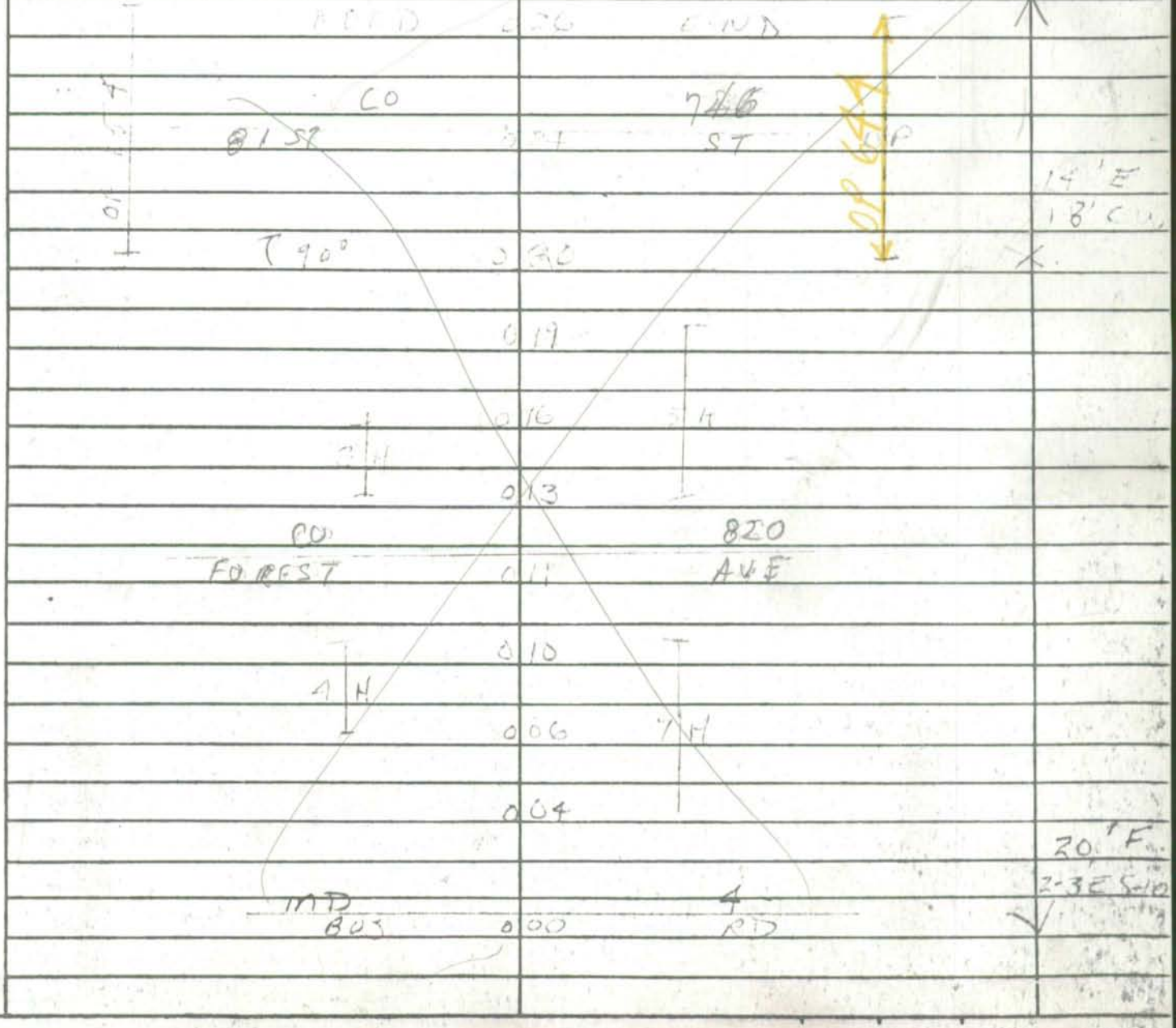

ROAD	0.26	END
CO		746
81 ST	0.24	ST
T 90°	0.20	
	0.19	
	0.16	
	0.13	
CO		820
FOREST	0.11	AVE
	0.10	
	0.06	
	0.04	
MD		4
BUS	0.00	RD

OP 644

14' E
18' CU

20' F
2-3 E S-10

Form 6 HPS (Rev. 1961) FAU MAP 7 O.P. 645

ROAD INVENTORY SHEET

ORLEANS AVE

Party Chief	E.S.	Road No.	CO 737
Recorder	W.D.	Name	22ND AVE
Chainman		Sheet No.	1 of 1
		Date	10-17-68
		County	PRINCE GEO

VER 9-15-77
FORESTVILLE
435 - 368
~~836 - 367~~ M35

ROAD	0.15	END	
	0.15		
5 H	0.13	4 H	
	0.12		
	0.11		
		CO 820	
	0.10	FOREST AVE	
	0.09		
3 H			
	0.07	4 H	
	0.05		
I.O.O.F.	0.01		
			18' H
MD		4	2-3E SHO
BUS	0.00	RD	

OP 645

Form 6 HPS (Rev. 1961)

Reassigned 2-17-71 GJG
Previous OP 646 NW Co. 748
69-171)

ROAD INVENTORY SHEET

Urban

Party Chief E. Schuyler
Recorder N. GORMAN
Chainman

GREENBELT.

VER 6-12-78

F11B

Road No. OP 646
Name COURT 55-Ridge Rd.
Sheet No. 1 OF 1
Date 5/23/67
County PRINCE GEORGES

836-428 A-31

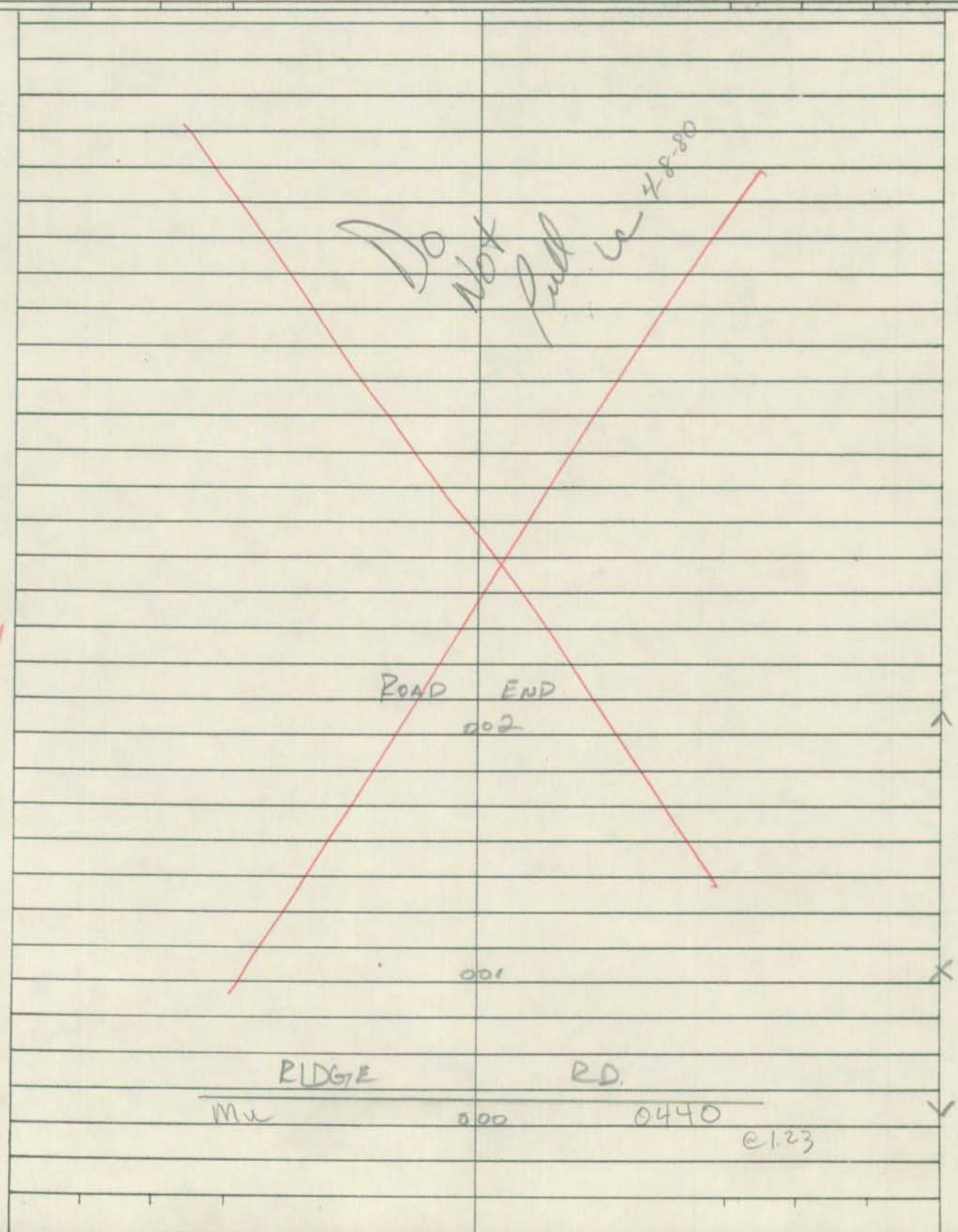

Form 6 HPS (Rev. 1961)

Reassigned 2-17-71 GJG
(Previous OP 646 Now Co. 748
69-171)

ROAD INVENTORY SHEET

Urban

Party Chief E. Schuyler

Recorder H. GORMAN

Chainman

GREENBELT

VER 6-12-78

F11B

Road No. OP 646

Name COURT SS-Ridge Rd.

Sheet No. 1 OF 1

Date 5/23/67

County PRINCE GEORGES

836-428

M-31

Do Not Pull 4-8-80

W

ROAD END

002

58'G
58'C-W

001

18'G
C-C

RIDGE RD.

Mu 000 0440

@1.23

Form 6 HPS (Rev. 1961) MAP 7 FAU

ROAD INVENTORY SHEET

OCALA OP 647

Party Chief E.S
Recorder V.D.
Chainman

Ver 10-10-77

N. FOREST VILLAGE

837-~~370~~ 371 M35

Road No. CO 749
Name [illegible] ST
Sheet No. 1 OF 1
Date 12-22-65
County PRINCE GEO.

PULL

		20		
		17		16'E
	CO		748	16'CW
T 45°	(~~[illegible]~~)	016	DR	
	VINEYARD		DR	
	11 H	014	8 H	
		003		26'I
	CO		592	C-C
	PARK	000	BLVD	

HPS (Rev. 1961)

Ver
10-13-77

72-102 extra

OP 648

M

ROAD INVENTORY SHEET

W. Dombroski
O. Taylor

LANDON
M-35
RHODES
/75
REVISED

Road No. Co. 752
Road Name Berry La
Sheet No. 1 of 1
Date 2-28-73
County Prince Georges

Girl Scout Camp 838-375

Gate ~~039~~ 038 Closed

10'D
12'CW

H ~~032~~ 031

~~028~~ 029

16'D
16'CW

4 H ~~027~~ 026 DR 12" CMP

~~022~~ 021

Berry PL.
72-100 ~~020~~ 019
Co-3477

~~019~~ 018

UNASSIGNED

H ~~018~~ 017

Anny DR
72-101 ~~016~~ 015
Co-3748

5 H Now All Co 752

97-134,135

~~013~~ 012

H ~~012~~ 011

Bethany DR
72-102 ~~010~~ 009
Co-3480

~~008~~ 007

24'I
2-6'E SHLD.
0.04

5 H 0.05

~~002~~ 001

18'H
2-3'E
Shlds

Dumont
Co
5+
3795

0.00

Ritchie Rd

Ritchie
Co ~~000~~ 87

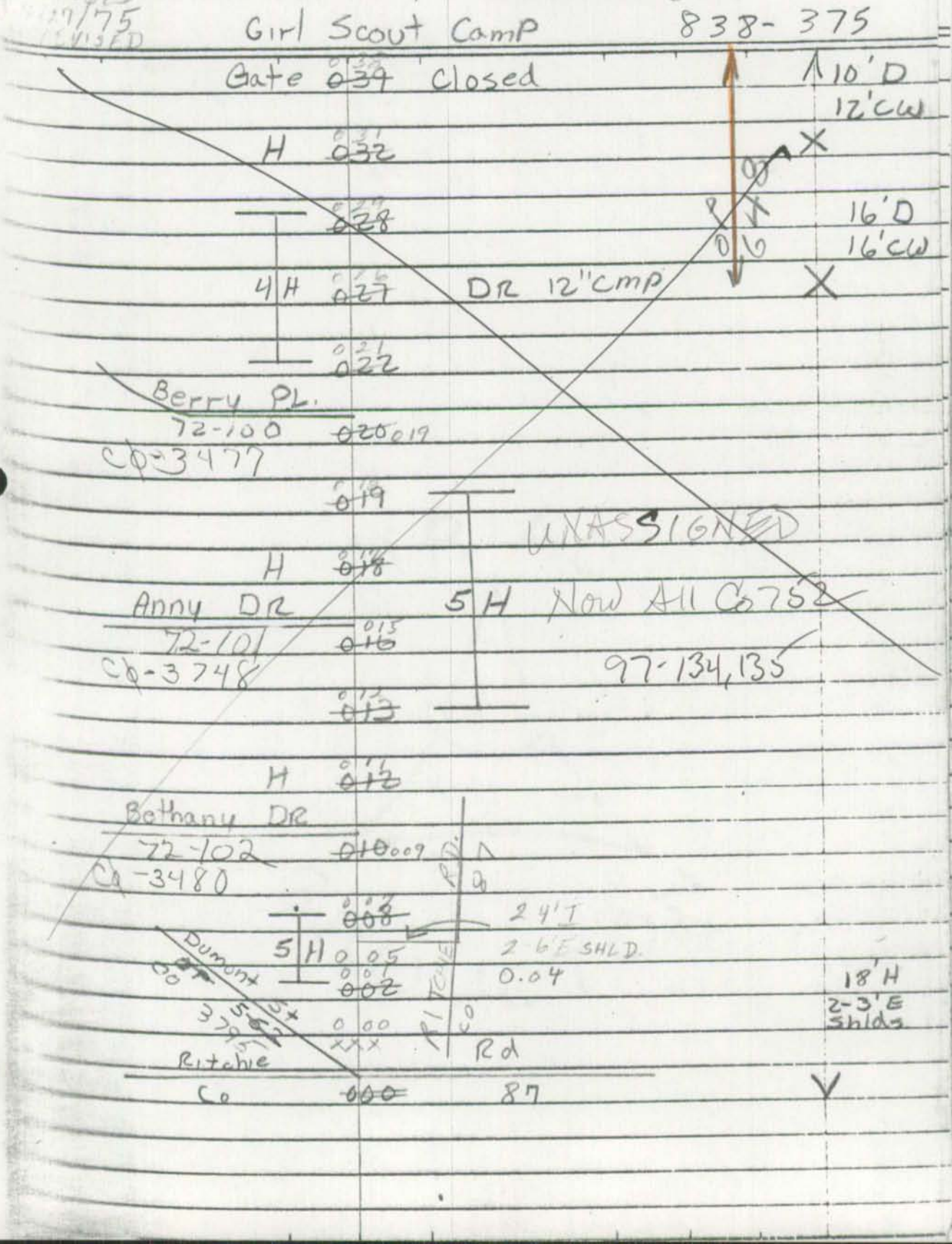

Form 6 HPS (Rev. 1961) FAU MAP 7 OP 649

ROAD INVENTORY SHEET

Party Chief E.S.
Recorder W.D.
Chainman

64-I-71 WESTPHILIA 940-369 ~~839-368~~ M35

VEQ 7-21-71

Road No. CO 761
Name WILLOW AVE
Sheet No. 1 OF 1
Date 10-31-68
County PRINCE GEO

ROAD	011	END	
			14' E
CO 760			14' CW
POPLAR DR	009		
H	004	6 H	
	002		
			18' H
CO		757	2-3' ESHO
OAK	000	ST.	

Form 6 HPS (Rev. 1961)

MAP 3

ROAD INVENTORY SHEET

OP 650

14TH PLACE

Party Chief E. SCHUYLER
Recorder N GORMAN
Chainman

CHILLUM HEIGHTS

-410

804-411 M31

Road No. Co 782
Name MADISON ST
Sheet No. 1 OF 1
Date 7/26/67
County PRINCE GEORGES



Form 6 HPS (Rev. 1981)

F AU MAP 7

OP 651

ROAD INVENTORY SHEET

Party Chief E. Schuyler
Recorder H. Gorman
Chainman

BERKSHIRE

VER
9-14-77
830-370 M35

Road No. Co. 801
Name GRAFTON ST
Sheet No. 1 OF 1
Date 11/29/67
County PRINCE GEORGES



73RD
CO. 022 AVE. 798

021

8 H 7 H

013

74TH AVE.
012
CO. 800

26' I
C-C

011

9 H 007 SUPER MARKET

004

24' I
CURB
LT
4 PK SHED
RT
28 C-W

OP 651

75TH 001 AVE
000
CO. 1307

Form 6 HPS (Rev. 1961) FAR

ROAD INVENTORY SHEET

OP652
OPEN NO

Party Chief E. SCHUYLER
Recorder W. [illegible]
Chainman
61-228

Gen Hwy
MAP 13

Road No. CO 819
Name MISTER R D.
Sheet No. 1 of 1
Date 7-19-68
County PRINCE GEORGES

829
~~830~~ -307 M39

PULL
6-23-77

ROAD H ~~0 33~~ ANERY END 14' E
14' CW
ROAD END 0 26

H 0 2 H

0 19 PT
30°
0 17 PC

14' I
2-3' [illegible]

CO 185
CEDARVILLE 0 00 RD

MAP 7 FAU

ROAD INVENTORY SHEET

OP 653

XAVIER La.

Party Chief E. SCHUYLER
Recorder H. GORMAN
Chainman

BERKSHIRE

Road No. Co. 822
Name ~~MARION DR.~~
Sheet No. 1 OF 1
Date 11/29/67
County PRINCE GEORGES

Name/Change
Effective 1-20-70

71-53
UNASSIGNED
NOW CO 822

WALTERS		LA.	
CO	037	85	
	033		
	032		
			16'D 2-4'A SHLDS. 24'c-w
	017		
			18'G 2-3'E SHLD.S. 24'c-w
	006		
	004	REAL ESTATE	23' I C-C
H	002	SNACK BAR	
~~MD.~~		~~BUS~~ ~~4.~~	
CO	000	3074	

OP SEC.

90°

18 H

15 H

OP 653

Form 6 HPS (Rev. 1961)

OP 654

CO 823

ROAD INVENTORY SHEET

MAP 10 FAR

Party Chief E.S.

Recorder

Chainman

61-227

BLANDFORD VILLAGE

835-~~833~~-321 M39

Road No.

Name MOORE

Sheet No. 1 of 2

Date

County

PULL

OP 654

		14' E
		14' CW
	62	
MD		
H		
H 400' 90°	015	
	012 OP 211	
	009 H	
	002 90° H	
		16' H
CO	597	2-3 E SHO
BRANDYWINE	000	

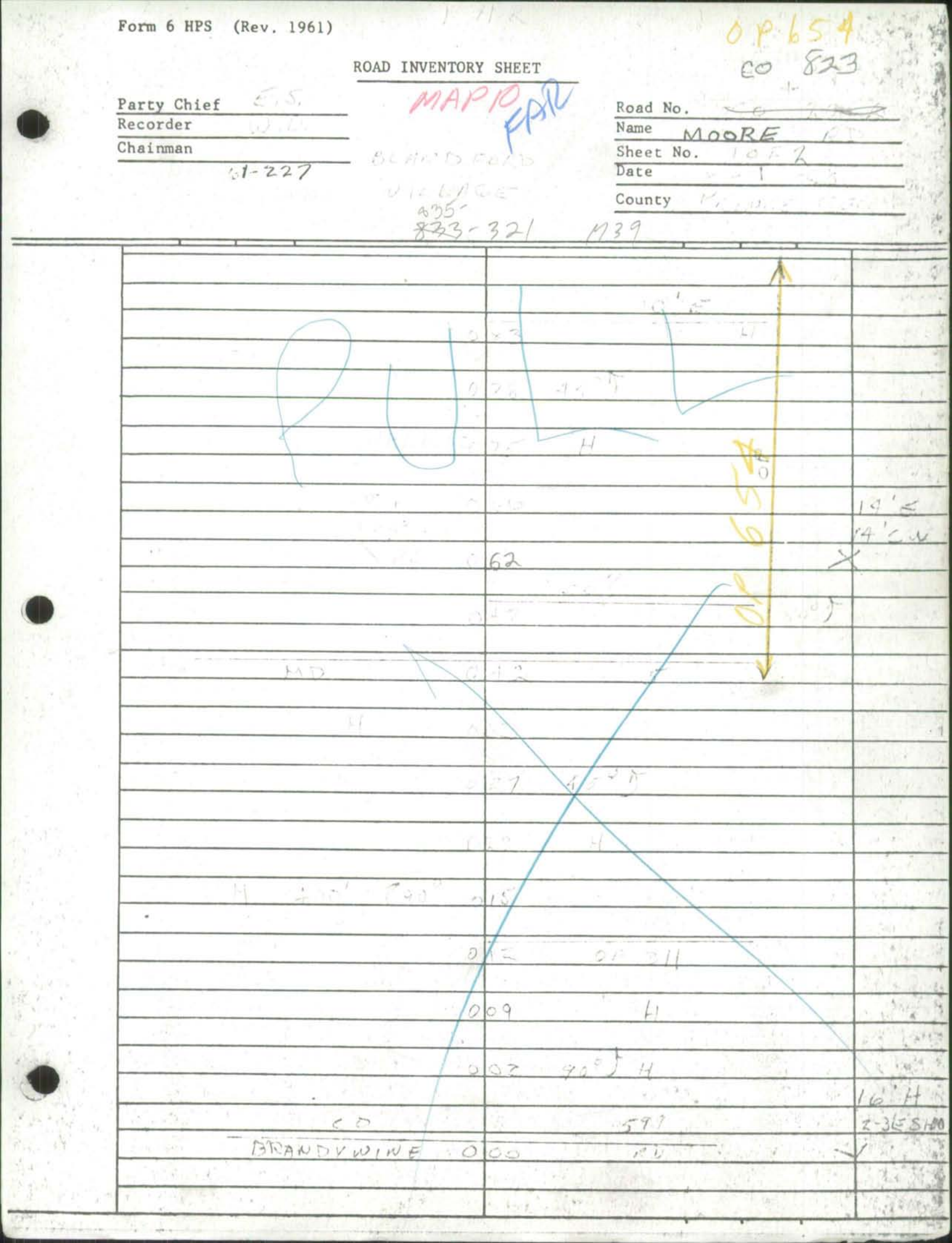

Form 6 HPS (Rev. 1961)

OP654

ROAD INVENTORY SHEET

CO 823

Party Chief
Recorder
Chainman

IAR

Road No.
Name
Sheet No.
Date
County



Form 6 HPS (Rev. 1961) MAP 3 FAU OP655 UNASS.

ROAD INVENTORY SHEET

PARTY CHIEF Edward Schuyler
RECORDER Henry Gorman
CHAINMAN

ROAD NO. Co. 849
NAME TECUMSEH ST.
SHEET NO. 1 OF 1
DATE 8/1962
COUNTY PRINCE GEORGE'S

809-425 M31 Road END

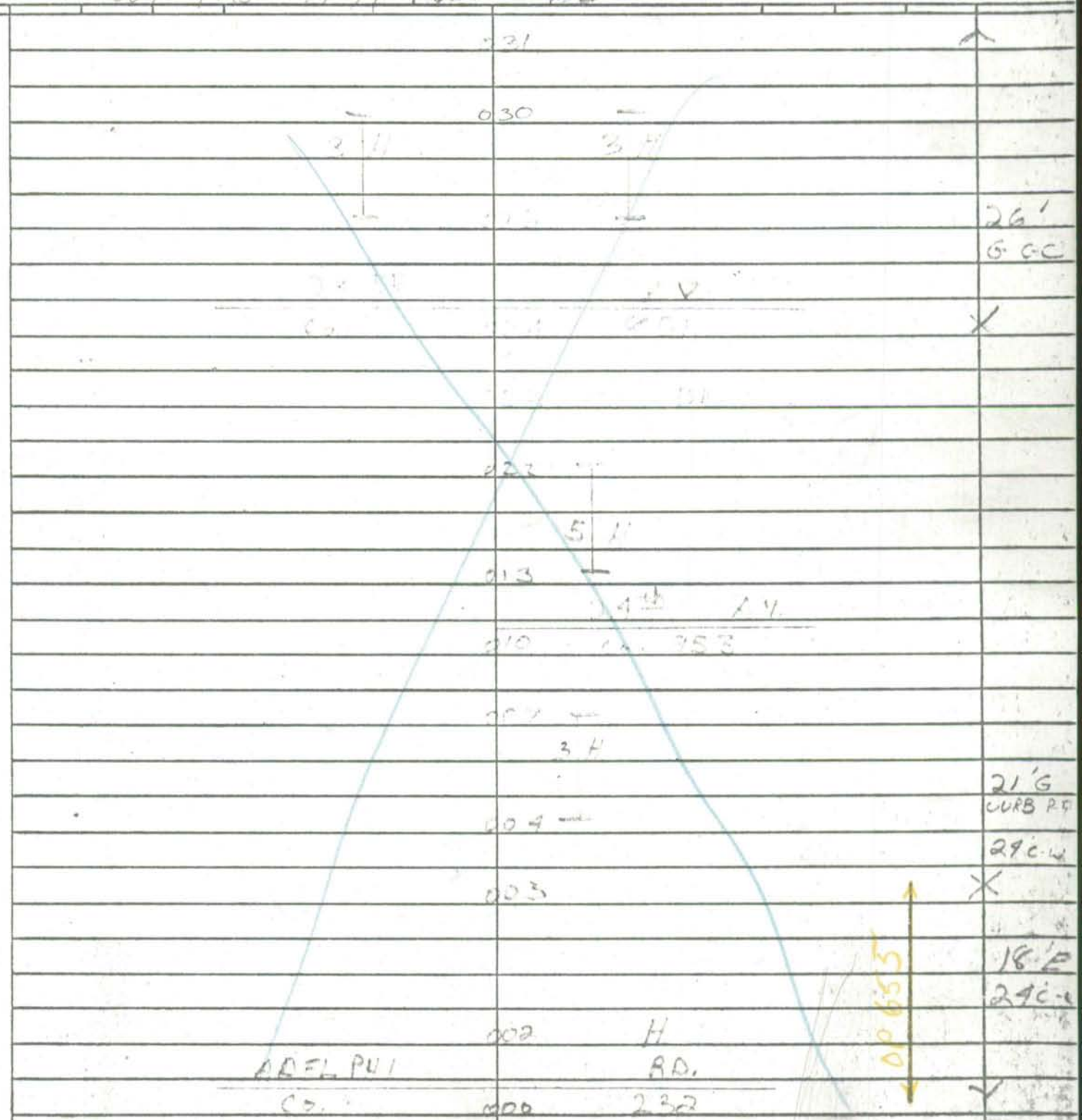

Form 6 HPS (Rev. 1961) MAP 7 OP656

ROAD INVENTORY SHEET

Party Chief	E.S.	Road No.	Co 893
Recorder	N.D.	Name	MASON ~~DR~~ ST
Chainman		Sheet No.	2 OF 2
		Date	10-10-68
		County	PRINCE GEO

FAU Ver 10-10-77

DIST. HGTS.

835-371 M35

ROAD	095	END	
		1363	OP 656
~~[illegible]~~ Overdale	092	~~[illegible]~~ PL	
	028		
Co		730	
82ND	087	AVE	
81ST	082	AVE	
Co		729	
80TH	076	AVE	
			26' I
Co		733	C-C
79TH	071	AVE	
Co		728	
BOONES	064	LA	
Co		1304	
WINTERGREEN	058	AVE	
Co		1302	
ROSLYN	052	AVE	
CORP. Limits	049	of District HGTS.	SAME

Form 6 HPS (Rev. 1961)

FAU

OP657

ROAD INVENTORY SHEET

MAP 3

PARTY CHIEF Edward Schuyler
RECORDER Henry Gorman
CHAINMAN T. LANDON

ROAD NO. Co. 699
NAME NEWTON ST.
SHEET NO. 1 OF 3
DATE 8/31/67
COUNTY PRINCE GEORGES



Form 6 HPS (Rev. 1961) FAU MAP 9 OP 658

ROAD INVENTORY SHEET

4

Party Chief E. S.
Recorder W. D.
Chainman

N. BARNABY
357
& 814-356 M35

Road No. Co 912
Name TEMPLE BLVD
Sheet No. 1 OF
Date 11-20-68
County PRINCE GEO

UNASSIGNED (NBT)
NOW
Co 912
1976

ROAD	026	END	
~~OP~~ Co		~~517~~ 3970 ~~1423~~ (X-53)	
~~PINE~~ JOEL	021	LA ~~ST~~	26'I c-c
Co		809	
JOAN	015	LA	X
Co		810	
JANICE	007	LA	
AMERICAN LEGION	005		20'I 2-3"E SH
Co		571	
FISHER	000	RD	✓

Form 6 HPS (Rev. 1961)

MAP 7

OP659

ROAD INVENTORY SHEET

Party Chief	E.S.	Road No.	CO 715
Recorder	W.D.	Name	[illegible]
Chainman		Sheet No.	1 OF 1
	61-153 MORNING SIDE	Date	11-8-68
		County	PRINCE GEO

829-362 M35

PULL

	038		
	034		36' I
[illegible]			
RANDOLPH	032		X
	028		
10		9 H	
	014		
			20' I
3031		OP 40	
CO			
[illegible]	013		X
	010		
	008		
4 H		7 H	
	004		
	001		
			26' I
CO		81	C-C
SUITLAND	000	RD	✓

OP659

SHA 51.3 - 8 Revised
4.83

MARYLAND STATE HIGHWAY ADMINISTRATION

ROAD INVENTORY SHEET

Party Chief _____ Road No. OP 660
Recorder _____ Road Name STUART LA
Assistant _____ County PG
Map No./Dir. 1 Date _____
State Coordinates _____ Sheet No. _____ OF _____

SYSTEM				TRAFFIC		LINE DIAGRAM	TRAFFIC			PAVEMENT DATA
FED. AID.	FUNCT. CLASS.	HWY. SYS.	HPMS SAMPLE	PRKG. REST.	COM/IND. ACCESS		CONTROL	COM/IND. ACCESS	PRKG. REST.	
						See INV				
						of ~~Co 5380~~				
						Co 920				
						94-107Co				

TRAFFIC CODES

TRAFFIC CONTROLS: STOP SIGN=SS, TRAFFIC LIGHT=T.L., FLASHING RED BALL=F.R.

TRAFFIC CODES

PARKING RESTRICTIONS: A.M. PEAK, P.M. PEAK, A.M./P.M. PEAK, NO PARKING ANYTIME=N.P., COMM/IND. ACCESS=E

SYSTEM				TRAFFIC		LINE DIAGRAM	TRAFFIC			PAVEMENT DATA
FED. AID.	FUNCT. CLASS.	HWY. SYS.	HPMS SAMPLE	PRKG. REST.	COM/IND ACCESS		CONTROL	COM/IND ACCESS	PRKG. REST.	

Form 6 HPS (Rev. 1961) FAU OP 661

ROAD INVENTORY SHEET

Party Chief	E.S.	Road No.	CO 937
Recorder	W.D.	Name	COLONIAL LA
Chainman	T.L.	Sheet No.	1 OF 5
		Date	9-26-6[illegible]
		County	PRINCE GEO

MAP 10

COLES CORNER

VER 7-28-77 839 - 345 ~~341~~ - ~~344~~ A35

UNASSIGNED NOW

CO 937 90-205

OP 661

	041	H	
	032	H	
		94	16' E 16' CW
	020		
	028	H	
	024	H	
	021	36" CMP	
	019	H	
H	017		
H	015	H	
	013	H	
	010		
4 H	009	H	
	004		20' I 2-JE SH
MD	000	223	

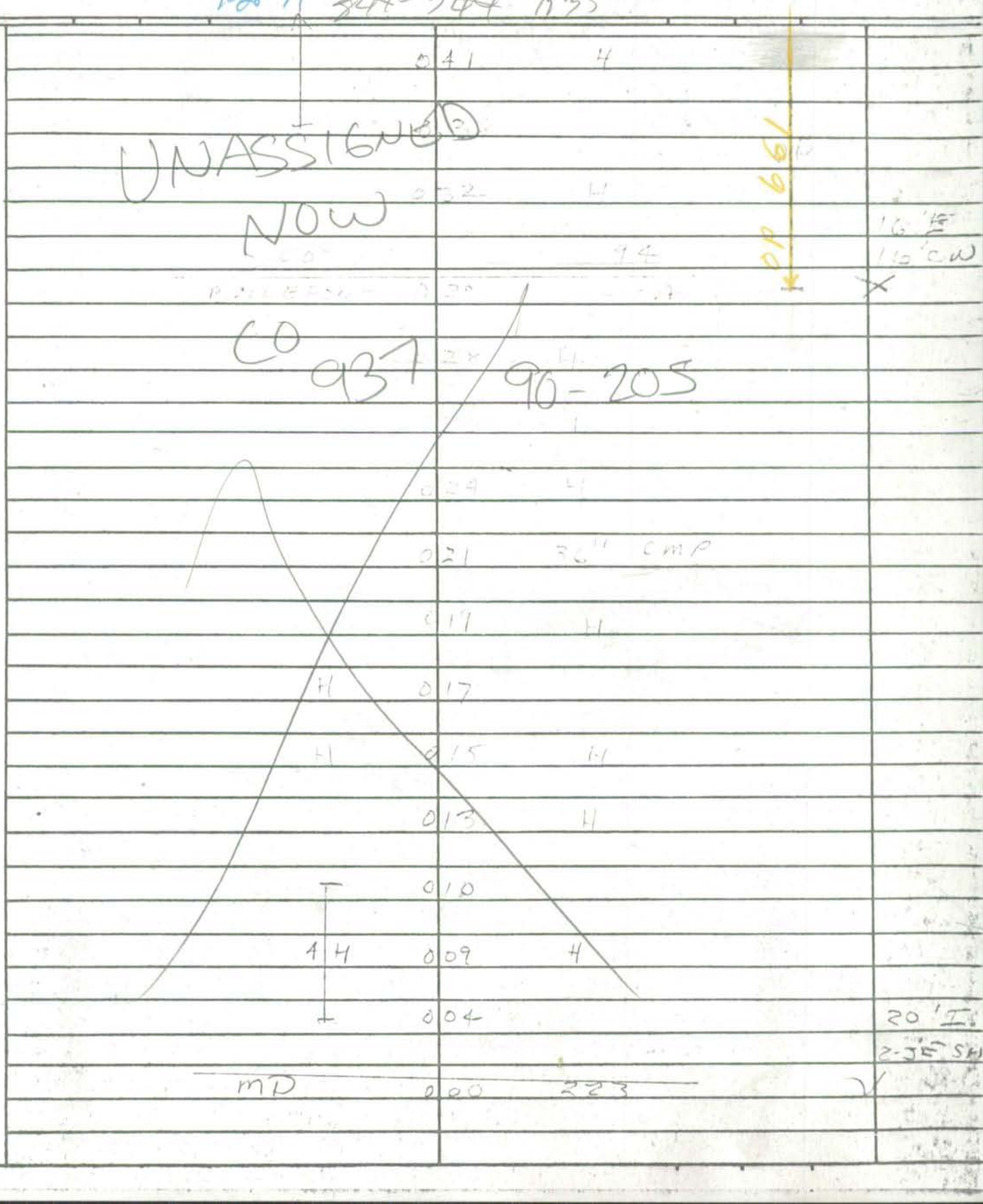

Form 6 HPS (Rev. 1961)

OP661

ROAD INVENTORY SHEET

Party Chief E.S.
Recorder W.D.
Chainman T.L

COLES CORNER

Road No. CO 937
Name SUCCANNA LN
Sheet No. 2 OF 2
Date 7-26-61
County PRINCE GEO.



SHA 51.3-8
11-15-72

STATE HIGHWAY ADMINISTRATION OF MARYLAND

ROAD INVENTORY SHEET

Party Chief _____
Recorder _____
Helper _____

Map No. _____

Road No. OP 662
Road Name _____
Sheet No. _____
Date _____
County P.G.
State Coordinates _____

~~See Inventory~~

~~OC Co. 4382~~

81-38

UNASSIGNED

Now CO

4382

90-45

SHA 51.3-8
11-15-72

ROAD INVENTORY SHEET

Road No. _____
Road Name _____
Sheet No. _____
Date _____
County _____
State Coordinates _____

Form 6 HPS (Rev. 1961) FAU OP663

ROAD INVENTORY SHEET

MAP 10

Party Chief	F.S.	Road No.	Co. 997
Recorder	W.D.	Name	LINDEN ST
Chainman		Sheet No.	1 of 3
		Date	10-1-62
		County	PRINCE GEO

SPRINGBROOK LA

60-144
63-3-143-140 JENKINS CORNER

VER

SEE NEW COPY OF Co 997

	040		
	038	Dr	20' G
			2-2 E SH
	036		
H	035	H	
H	033		
	031	H	
	027	Dr.	
	023		20' E
			26' CW
	020	611	
	019		
	012		
30°	008		
	004	998 Dr	20' H
		CO CIRCLE	2-4' E SHO
	003	30°	
			22' H
CO		579	2-4' E SHO
OLD BRANCH	000	AVE	

69-200 NOW Co 997

59 m6/m

59 m/m 66

Form 6 HPS (Rev. 1961) MAP 10 OP 663

ROAD INVENTORY SHEET

Party Chief	E.S.	Road No.	SPRINGBROOK LA CO 997
Recorder	W.D.	Name	~~LINDEN ST~~
Chainman	T.L.	Sheet No.	2 OF 2
		Date	10-1-68
		County	PRINCE GEO

JENKINS CORNER

831-344 M35

ROAD	059	END	
	057	C.B.C. - 9'L, 32'W, 4'D	
B - OFFICES	055	200'H	
			24'E
CO		931	30'CW
SCHULTZ	051	RD	
	050		OP
6 H			
	044	H	SAME

OP 663

Greater Upper Marlboro

SHA 51.3 - 8 Revised 4.83

Mun. Imp. 54-1 62-2

MARYLAND STATE HIGHWAY ADMINISTRATION

Upper Marlboro OP 664

ROAD INVENTORY SHEET

Co. 1010

Party Chief: E. Schuyler
Recorder: W. Dombroski
Assistant: Rewritten 10.19.89 KJP
Map No./Dir.: 7 S
State Coordinates: 869-355

Road No.: Mun. 0130
Road Name: Valley Lane
County: Prince Georges
Date: 7-11-68
Sheet No.: 1 OF 1

SYSTEM: FED. AID.	SYSTEM: FUNCT. CLASS.	HWY. SYS.	HPMS SAMPLE	TRAFFIC: PRKG. REST.	TRAFFIC: COM/IND. ACCESS	LINE DIAGRAM	TRAFFIC: CONTROL	TRAFFIC: COM/IND. ACCESS	TRAFFIC: PRKG. REST.	PAVEMENT DATA
						Road 0.23 END				
						0.17				10' E / 10' CW
						PT; 0.14				
						80°; PC; 0.09				10' F / 14' CW
						Corp. Limits of Upper Marlboro; 0.07 W.P.C.				
						E Church + Cemetery 0.01				10' I / 2-2' E shd. / 16' CW
NON FA	Rural Local					Church St.; Mun. 0.00 0020				

Along route: OP 664; Co 1010; Mun. 0130

TRAFFIC CODES

TRAFFIC CONTROLS: STOP SIGN=S.S., TRAFFIC LIGHT=T.L., FLASHING RED BALL=F.R.

TRAFFIC CODES

PARKING RESTRICTIONS: A.M. PEAK, P.M. PEAK, A.M./P.M. PEAK, NO PARKING ANYTIME=N.P., COMM/IND. ACCESS=E

Form 6 HPS (Rev. 1961) FAU OP 665

ROAD INVENTORY SHEET

Party Chief E Schuyler
Recorder H GORMAN
Chainman

MAP 2

Road No. Co. 1016
Name WILLIAMSON AVE.
Sheet No. 1 OF 1
Date 9/12/66
County PRINCE GEORGES

VER 5-8-77

841 - 455 M27D

PULL

NOW Co 1016

82-1

HOLLY RD
OP 020 667
~~Road~~ ~~End~~
019
H H 018
H 016
H 014
LINDEN ST
OP. Sec. Co 013 1017
011 H
LOCUST ST
OP. Sec. Co. 006 1013
H 005 H
CHESTNUT RIDGE DR
(76-11) OP ~~229~~ Co 3948 000

OP 665

OP 665

76-13 NOW Co 26 I



22' I
ICB LT
30 C-W
18' D
24' C-W
18' G I
24 C-W
24' I
10' D
12' C-W
30 C-W

Form 6 HPS (Rev. 1961)

FAU

OP666

ROAD INVENTORY SHEET

LINDENDALE DR

Party Chief E. Schuyler
Recorder H. GORMAN
Chainman

MAP 2

Road No. CO. 1017
Name ~~LINDEN~~ ST
Sheet No. 1 OF 1
Date 6/13/66
County PRINCE GEORGES.

840-455 MGJ

	Road END		
	035		
	033 H		
	032 H		18' D
WILLIAMSON	D.E.		24' C-C
CO.	031 1016		
NOW	CO 1017		
	030 76-14		
S H			
	025 H		
	024		
	023 H		
WAGGMAN	D.E.		
CO	021 1015		
H	020		
	019 H		
H	013		
CLARK	D.E.		
CO.	011 1014		
H	009		
H	005 H		
	004 H		
H	002 BUS. MOTEL UNITS.		18' G
			24' C-C
U.S.	1.		
	000		

Form 6 HPS (Rev. 1961) FAU OP667

ROAD INVENTORY SHEET

Party Chief E. S.
Recorder H. G.
Chainman

MAP 2

Road No. Co. 1018
Name HOLLY ST
Sheet No. 1 OF 1
Date 6/13/66
County PG

VER 5-8-76 M27D
840-455 H ROAD 33 END
~~Road End~~

~~WILLIAMSON AV.~~
OP 665

PULL
NOW Co. 1018

OP 667

	031		
	030	H	26' I 30' C-W
	029	H	
	027	H	
	025	H	26' I I C-C
H	022		~~18' E~~ 24' C-W
WAGGAMAN AVE Co. 1018	021		
	018	H	
H	015		
CLARK AVE CO.	011	1014	
	009	H	
	008	H	
	007	H	
H	005		
	004		
H	001	Bus USED CARS	
U. S		1	18' G 24' C-W
	000		

82-2

Form 6 HPS (Rev. 1961) FAU

OP668

ROAD INVENTORY SHEET

Party Chief E. S.
Recorder H. G.
Chainman

MAP 2

Road No. CO 1020
Name CYPRESS ST.
Sheet No. 1 OF 1
Date 6/13/66
County P. G.

840-454 M27

UNASSIGNED		
NOW CO	1020	
76-	7	
Road	END	
"	026	
		10' D
WAGGAMAN AV.		15' C.W.
CO. 1015	021	
	018 H	
H	016	
	014 H	
H	012	
CLARK		
CO. 1014	011	
	008 H	
H	007	
H	005 H	18' C
		24' C-W
U.S.	1.	
	000	

OP 669

Prince Georges County

UNASSIGNED

NOW

MD 5-P

Deer Pond La

See contract # P-391-502-370

9/28/01

Form 6 HPS (Rev. 1961)

FAU MAP 6

OP 670

ROAD INVENTORY SHEET

PARTY CHIEF Edward Schuyler
RECORDER Henry Gorman
CHAINMAN J. EMERICK

Ver 9-23-77
DUPONT HEIGHTS

ROAD NO. [illegible]
NAME [illegible] AVE
SHEET NO. 1 OF 2
DATE 11/21/67
COUNTY PRINCE GEORGES

819 ~~820~~ - 375 ~~376~~ M35

	0 24	H		
CP				10'E
	0 23	H		2-3'A SHLDS
				16'C.U
SHADY SIDE AVE				
CO	0 20	323 640		
	0 10	271		
	0 08	H		
				26'I
	0 06	H		2-3'A SHLDS
				32'C.U
HOUSTON ST				
CO	0 05	275		
H	0 03	H		
H	0 01	H		28'I
LAKEWOOD AVE				C-C
CO	0 00	1103		

OP 670

Form 6 HPS (Rev. 1961)

OP 670

ROAD INVENTORY SHEET

PARTY CHIEF Edward Schuyler
RECORDER Henry Gorman
CHAINMAN J. EMSRICK

DUPONT HEIGHTS

ROAD NO. CO. 1068
NAME BENNY LANE
SHEET NO. 2 OF 2
DATE 11 /21/67
COUNTY PRINCE GEORGES

ROAD END

031

H 028

027 H

OP SEC.

SAME.

H 025 H

OP 670

Form 6 HPS (Rev. 1961)

1 AU

OP 671

ROAD INVENTORY SHEET

PARTY CHIEF Edward Schuyler
RECORDER Henry Gorman
CHAINMAN [illegible]
64-138

Ver 9-22-77
DUPONT HEIGHTS

ROAD NO. CO 1103
NAME LAKEWOOD DR.
SHEET NO. 1 OF
DATE 11/21/67
COUNTY PRINCE GEORGES

G11B 820-375 M35



Form 6 HPS (Rev. 1961) MAP 7 OP 672

ROAD INVENTORY SHEET

Party Chief	E.S.	Road No.	CO 1109
Recorder	W D	Name	MORRIS AVE
Chainman		Sheet No.	2 of 2
		Date	11-13-68
		County	PRINCE GEO

AUTH VILL VER 8-16-77

829-358
~~829-356~~ M35

I 495

DIS 100

OP ~~to~~ 2197 ~~2197~~

CARSWELL ~~DR~~ AVE 051

050

200 UNITS 150 UNITS

043 RENTAL OFFICE 36' I

OP C-C

039 PT

21 APTS 032 [A] 40°

029 PC SAME

OP 672

Form 6 HPS (Rev. 1961)

FAU

OP 673

ROAD INVENTORY SHEET

Party Chief	E.S.	Road No.	CO 1111
Recorder	W.D.	Name	MEDFORD AVE
Chainman		Sheet No.	1 of 1
		Date	11-13-68
		County	PRINCE GEO

MAPS 7+10

AUTH VILL VER 8-16-71

828-358 M35

FAU M			
ROAD	038	[illegible]	
H	031		
[illegible] A	027		
	024	TELE SOB-STA	
			10'E
CO 1113			10'CW
GRIFFITH DR	014		
H			
CO 1112			
DAVIS BLVD	007		
H	005		
			20'E
CO		127	2-3'E SHO
AUTH	000	RD	

OP 673

Form 6 HPS (Rev. 1961)

OP674

VNASS

ROAD INVENTORY SHEET

Party Chief E SCHUYLER
Recorder T LANDON
Chainman [illegible]

MAP 6

NORTH BARNABY

813 = ~~360~~ 359

M 35

Road No. Co 1117
Name DURAND ST
Sheet No. 10F1
Date 12 - 20 - 61
County PRINCE GEORGES

NOW ALL COUNTY

ROAD	009	END	
	008	H	
	006		
		LESLIE AVE	
	005	CO 197	
4 H			
	003	H	
	001	H	20'I
			2-6'AS [illegible]
			36'CW
ROAD	000	END	
H		H	

OP 674

Form 6 HPS (Rev. 1961)

TAU

OP 675

ROAD INVENTORY SHEET

Party Chief	E.S.	Road No.	Co 1170
Recorder	W.D.	Name	[illegible]
Chainman	[illegible]	Sheet No.	[illegible]
		Date	[illegible]
		County	[illegible]

MAP 10

[illegible]

VER 8-15-77 827-352 M35

Now Co. 1170

DE

CUL 0 25 SAC

ROAD T 0 15 ~~END~~

H 0 13

0 11 H

0 05

H 0 02 H

0 01

CO 1169

ALEY RD 0 00

OP 675

ZO 16

2-2 ESH

Form 6 HPS (Rev. 1961) FAU OP676

ROAD INVENTORY SHEET

Party Chief	E S.	Road No.	[illegible]
Recorder	W.P	Name	BEECHWOOD DR
Chainman	T.L	Sheet No.	1011
		Date	[illegible]
		County	[illegible]

MAP 10

G11D VENKINS CORNER VER 8-15-77

827-352 ~~M35~~

	ROAD	023	END	
		021	H	18' G
				2-3 E S-C
E	CO		1169	
	ALLEY	017	RD	24' I
				2-1' E S-C
PT		011		
85°		010		26' I
			P	C-C
PC		009		
	35 H	008		
			18 H	71' I
				C-C
	ROAD	000	END	
		9 H		

OP676

Form 6 HPS (Rev. 1961) FAU

OP 677

ROAD INVENTORY SHEET

Party Chief	E.S.	Road No.	CO 1173
Recorder	W.D	Name	ORILEY ~~RD~~ DR
Chainman		Sheet No.	1 of 1
		Date	7-25-68
		County	PRINCE GEO

MAP 10

CLINTON

VER 7-28-77 839 - 339 ~~840 - 840~~ M35

		H	
ROAD	0 18	END	10' E
		OP 677	10' CW
	0 15		X
H	0 12		
		0 H	
H	0 04		20' I
			~~18' E~~
CO		1181	2-3' ESHO
DANGERFIELD	0 00	PG	✓

Form 6 HPS (Rev. 1961)

OP 678

ROAD INVENTORY SHEET

Party Chief E.S.
Recorder E.S.
Chainman

Road No. CO 1180
Name PRESLEY ROAD
Sheet No. 2 OF 2
Date 6-4-68
County Rainer Geo

✓ER 3-28-78 843-~~317~~ 420 M8931

UNASSIGNED

NOW CO 1180

90-40

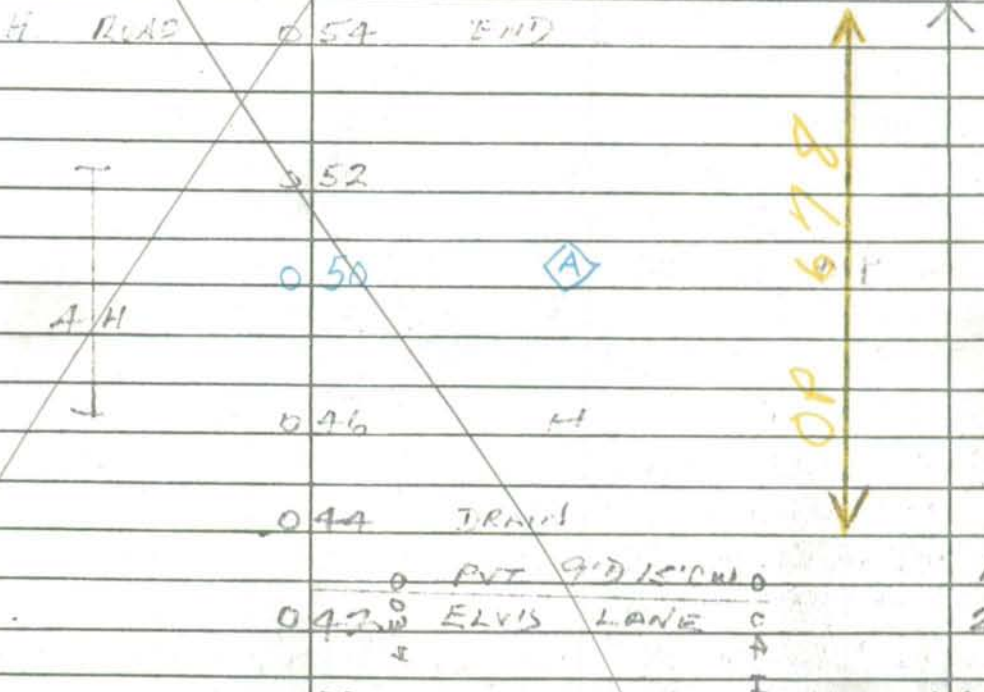

H ROAD 0 54 END

0 52

0 50 (A)

4 H

0 46 H

0 44 DRAIN

PVT 9'D 15'CW

0 42 ELVIS LANE

0 39

OP 678

16' E

2-2' E SHDS

Form 6 HPS (Rev. 1961)

OP679

ROAD INVENTORY SHEET

Party Chief	E.S.	Road No.	Co 1181
Recorder	W.D	Name	[illegible] PL
Chainman		Sheet No.	[illegible]
		Date	[illegible]
		County	[illegible]

MAP10

VER 7-28-77

841

~~839-340~~ M35

UNNASSIGNED

~~See~~

Co 1181

88-89

BB, DW

ROAD	0[illegible]	END	
GARAGE	071		
H	062		
	0[illegible]	H	14'E
			14'C-W
H	0[illegible]		
	048	END MAIN SIGN	
H	046		
	044	H	SAME

OP 679



Form 6 HPS (Rev. 1961)

FAU

OP 680

ROAD INVENTORY SHEET

PARTY CHIEF Edward Schuyler
RECORDER Henry Gorman
CHAINMAN

RADIANT VALLEY

ROAD NO. Co. 1276
NAME THORNWOOD RD
SHEET NO. 1 OF 1
DATE 9/21/67
COUNTY PRINCE GEORGES

62-73

VERA 11-78

030 - 402
~~829 401~~ M31

ROAD XXXX END

032

FNT TO SWIMMING POOL 031

H 030 H

H 029 H

BARTON RD
Co 027 212

025

024 12 H

021 26' I

OP SEC. 15 H 011 JC-C

010

009

FAIRWOOD RD
Co 008 212

006

005 5 H

5 H 002

001

GOODWIN ST.
Co. 000 207

OP 680

Form 6 HPS (Rev. 1961)

MAP 4

ROAD INVENTORY SHEET

6P681

PARTY CHIEF Edward Schuyler
RECORDER Henry Gorman
CHAINMAN

ROAD NO. Co. 1277
NAME WAPITI AVE
SHEET NO. 3 OF 3
DATE 9 / 26 / 67
COUNTY PRINCE GEORGES

827-403 M31



Form 6 HPS (Rev)

Reassigned 2-17-71 GJG
(Previous OP 682 Now Co. 1283 69-130)

ROAD INVENTORY SHEET

Urban

GREENBELT

Party Chief E. Schuyler
Recorder H. Goeman
Chainman

Road No. OP 682
Name Court St-Ridge Rd
Sheet No. 1 OF 1
Date 5/23/67
County Prince Georges

F11B

836-429 M-31



Reassigned 2-17-71 GJG

Form 6 HPS (Rev. 1961) (Previous OP 682 Now Co. 1282 69-130)

ROAD INVENTORY SHEET

Urban

Party Chief E. Schuyler

Recorder H. Goeman

Chainman

GREENBELT

Road No. OP 682

Name Court St-Ridge Rd

Sheet No. 1 OF 1

Date 5/23/67

County Prince Georges

F11B

836-429 M-31

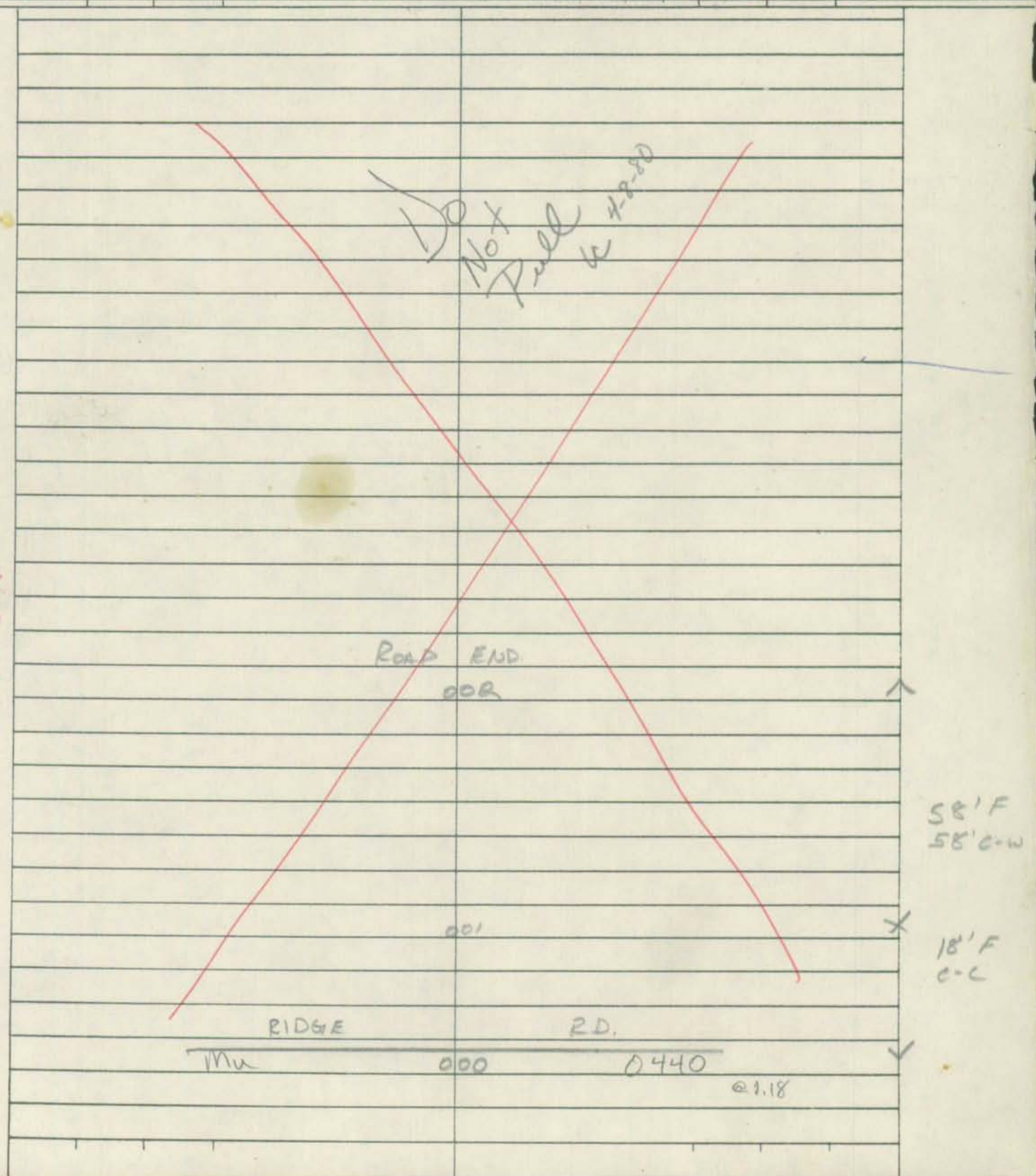

Form 6 HPS (Rev. 1961) MAP 3 FAU OP 683

ROAD INVENTORY SHEET

Party Chief E.S.
Recorder W.D.
Chainman
ES-122

Ver 10-10-77

DIST HLTD

Road No. 1303
Name
Sheet No. 1 of 2
Date
County PRINCE GEO

833-371 M35

OP 683

024

023

CO 1371

021 WEST NEY AVE

9 H

020

6 H

014

CO 1301

NIMITZ 011 TR

LANSDALE 005 ST

MUN

36' I

← ONE WAY C-C

KIPLING 000 PKWY

Form 6 HPS (Rev. 1961)

OP683

ROAD INVENTORY SHEET

Party Chief
Recorder
Chainman

Road No. CO 1303
Name LORRING DR
Sheet No. 2 OF 2
Date 10-21-68
County PRINCE GEO

	4	
0.49	PIKE	↑
AND ... SING ... CO. 0.42		
0.38	OP683 P	SAME

Form 6 HPS (Rev. 1961) MAP3 FAU VER 11-7-77 OP684

ROAD INVENTORY SHEET

PARTY CHIEF Edward Schuyler
RECORDER Henry Gorman
CHAINMAN

ROAD NO. Co 1316
NAME [illegible]
SHEET NO. [illegible]
DATE [illegible]
COUNTY [illegible]

Road END
033
809 ~~808~~
424 M31 T 032 # 02ND PL
030 Co 1314 30
OP684
18 [illegible] 022 [illegible]
22ND AV
[illegible]
[illegible]
— 02 —
[illegible] PL
Co. 010 [illegible]
[illegible]
[illegible]
[illegible]
[illegible]
005
[illegible] 003
[illegible] 002 26' I
C-C
20 St AV
Co. 000 1528

Form 6 HPS (Rev. 1961) MAP 3

ROAD INVENTORY SHEET VNASS ~~OP 685~~

Party Chief E Schuyler
Recorder [illegible]
Chainman

VER 11-9-77

Road No. CO 1331
Name Buckhodge RD
Sheet No. 2
Date
County [illegible]

812 - 429
~~809 - 428~~

M31

Buckhodge RD

Pull

	90	
	085	
	086	
	074	
	072	PC
P7	052	14' D
30°		18' C W
	050	
	athletic	
1C	49	
		24' E
Rd XXX	END	4 C W
	037	End [illegible] School
	035	Buckhodge
		[illegible] School
		20' I
		CURB P7
		30' C-W

Form 6 HPS (Rev. 1961)

FAU

OP686

ROAD INVENTORY SHEET

Party Chief E SCHUYLER
Recorder N GORMAN
Chainman
13-1-285-35

HER
12-1-77

Road No. Co. 1334
Name CALVERTON DR.
Sheet No. 1 OF 1
Date 6/27/67
County PRINCE GEORGES'

814-417 M-31

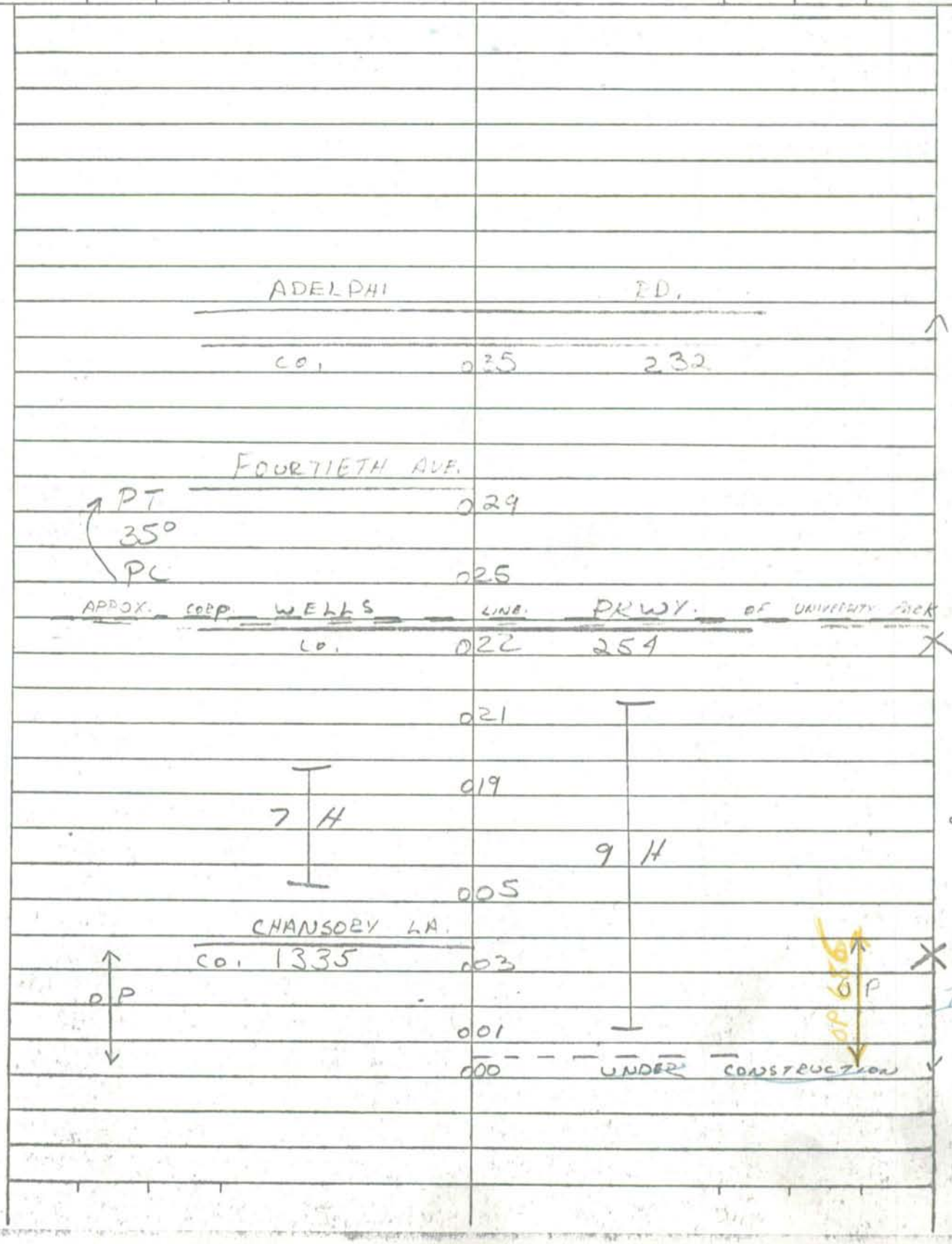

Form 6 HPS (Rev. 1961)

FAU

OP687

ROAD INVENTORY SHEET

Party Chief	E.S.	Road No.	CO 1350
Recorder	W.D.	Name	RIDGE RD
Chainman	T.L.	Sheet No.	[illegible]
		Date	[illegible]
		County	PRINCE GEO

MAP 10
VER 7-5-77

SURRATT SVILLE

~~835-332~~ M39
836 - 331

	H		
ROAD	0 00	END	
	0 16	GATE	14' E
			14' CW
	0 12		
H	0 09	H	
	0 06	H	
H	0 05	H	
			16' G
CO		1353	2-3' E SHO
MOORES	0 00	LA	

OP687

Form 6 HPS (Rev. 1961)

FAU

OP688

ROAD INVENTORY SHEET

Party Chief	E.S.	Road No.	CO 1353
Recorder	W.P.	Name	MOORES LA
Chainman	T.C.	Sheet No.	1 of 1
		Date	9-17-68
		County	PRINCE GEO

MAP 10

VER 7-5-77

SURRATTSVILLE

835 ~~836~~-332 -M39

ROAD	H	031	END	
	H	0[illegible]		
	H	0[illegible]		
	H	0[illegible]		
		0[illegible]	[illegible]	14 E
				14' CW
		019		
	H	017		
		016	H	
CO	1350			
RIDGE	RD	014		
		013		
		011	H	
	H	009	H	
	H	007	H	
				16 G
CO			130	3-3E SH
SURRATTS		000	RD	

OP688

OP 689

PRINCE GEORGE'S COUNTY

UNASSIGNED

ABANDONED-NOW PVT DRIVEWAY

AARON LA

01-24CO

Form 6 HPS (Rev. 1961) FAU

OP 690

ROAD INVENTORY SHEET

Party Chief F. Schuyler
Recorder H. Gorman
Chainman

MAP 1

Road No. CO. 1361
Name WORCESTER AV.
Sheet No.
Date
County PRINCE GEORGES

VEO 12-6-77

824-~~438~~ 437

M31

UNASSIGNED - Prince Georges County maintains the entire road - from phone conversation with Mark Fowler, 4/18/94, KSP

Road END

OLD

YUCCA ST.

007 Co. 2018

SELMAN CO

000

15

OP 690

36' I
C-C

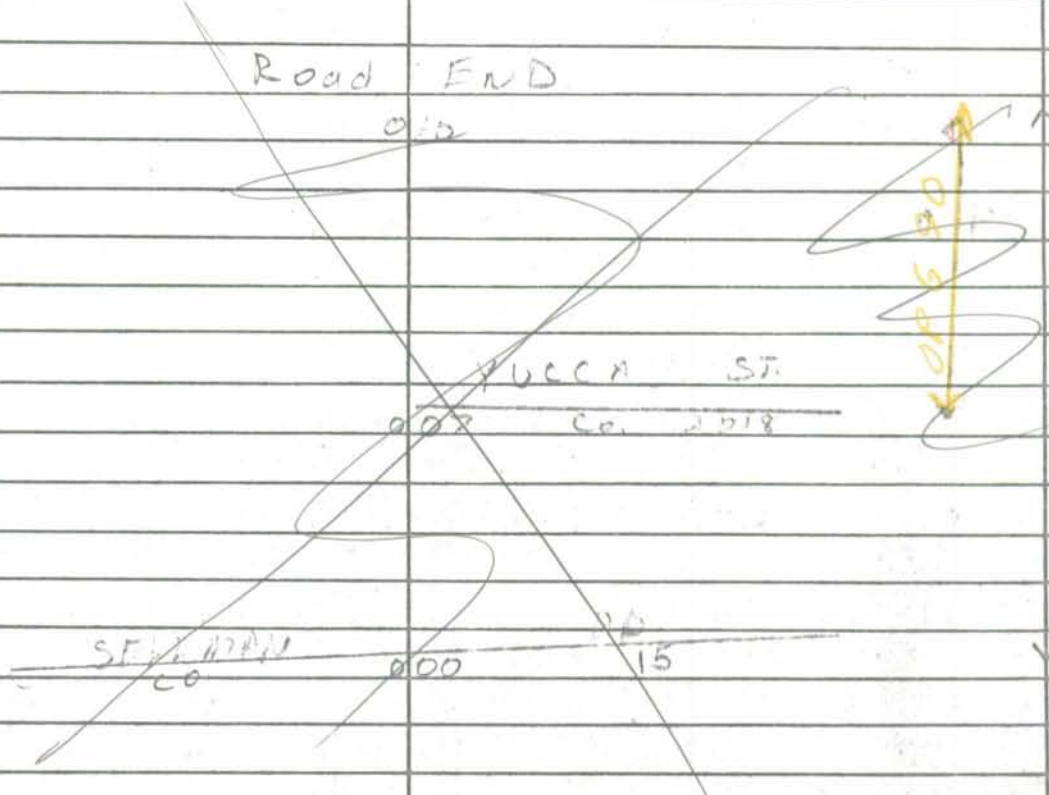

Form 6 HPS (Rev. 1961)

F 461

OP 691

ROAD INVENTORY SHEET

OVERHILL PL

Party Chief	E.S.	Road No.	1363
Recorder	W.D.	Name	
Chainman		Sheet No.	1 of 1
		Date	10-21-68
		County	PRINCE GEO

64-I-83 N. FORESTVILLE

VER 9-15-77

G11B

836-371 ~~435~~

N

COL-DE	7 H	0 H	TAC
	022		
CO		893	
MASON	021		
	020		
	14 H	010	19 H
		001	
OP			OP 26' I
CO		732	C-C
MARION	000	ST	

OP 691

Form 6 HPS (Rev. 1961) FAU

OP 692

ROAD INVENTORY SHEET

Party Chief F Schuyler
Recorder H Bormann
Chainman

MAP 1

Road No. Co. 1365
Name YATES RD
Sheet No. 10F1
Date 7/27/66
County PRINCE GEORGES

VER 12-7-77
823-441 M27

UNASSIGNED

NOW CO 1365

90-11

450' 035

034

9 H

H 028

H 022

021

CEDAR LA

CO. 016 31

009 H

008 H

004 H

HOWARD RD.

CO. 1921 000

24' T
30' C-W
18' F
24' C-W

OP 692

18' F
30' C-W

SHA 51.3 - 8 Revised
4.83

MARYLAND STATE HIGHWAY ADMINISTRATION

ROAD INVENTORY SHEET

Party Chief _____ Road No. OP 693
Recorder _____ Road Name _____
Assistant _____ County _____
Map No./Dir. 1 Date _____
State Coordinates _____ Sheet No. _____ OF _____

SYSTEM				TRAFFIC		LINE DIAGRAM	TRAFFIC			PAVEMENT DATA
FED. AID.	FUNCT CLASS.	HWY. SYS.	HPMS SAMPLE	PRKG. REST.	COM/IND. ACCESS		CONTROL	COM/IND. ACCESS	PRKG. REST.	

UNASSIGNED
NOW
CO. 4916
88-9

TRAFFIC CODES
TRAFFIC CONTROLS: STOP SIGN=SS, TRAFFIC LIGHT=T.L., FLASHING RED BALL=F.R.

TRAFFIC CODES
PARKING RESTRICTIONS: A.M. PEAK, P.M. PEAK, A.M./P.M. PEAK, NO PARKING ANYTIME=N.P., COMM/IND. ACCESS=E

Form 6 HPS (Rev. 1961) FAU OP 694

ROAD INVENTORY SHEET

Party Chief	E.S	Road No.	CO 1403
Recorder	F.S	Name	MAIN ST
Chainman		Sheet No.	1 OF 2
	65-79	Date	6-7-68
	70-50	County	PRINCE GEO

UNASSIGNED

Now All Co 1403

	0 32		
8 H	0 27	Co 948 7TH ST	
	0 26	H	
	0 22	H	24 I 2.5'E SHS
Co 6TH	0 21	1198 STREET	X
H	0 16	H	
Co 5TH	0 13	1025 STREET	
H	0 11	H	26 I C-C
	0 10		X
Co 4TH	0 06	44 STREET	
	0 05	H	OP
H	0 01		24 I 2.5'E SHDS
Co 3RD	0 00	499 ST	

OP 694



Form 6 HPS (Rev. 1961)

FAU MAP6 OP695

ROAD INVENTORY SHEET

PARTY CHIEF Edward Schuyler
RECORDER Henry Gorman
CHAINMAN [illegible]

ROAD NO. [illegible]
NAME LO[illegible]
SHEET NO. 1 OF 1
DATE [illegible] / 67
COUNTY PRINCE GEORGES

66-15

825-~~370~~ 369 M75

Pull 9-28

OP SEC.

OP695

0 27

24' D
CW

0 22

0 21

0 12

P.T
90°
P.C.

0 10

0 08

WEST AVE

0 08 7 05

6 H

22' I
2-2' A
SHLDS
26' CW

EAST AVE

0 00 CO 1421

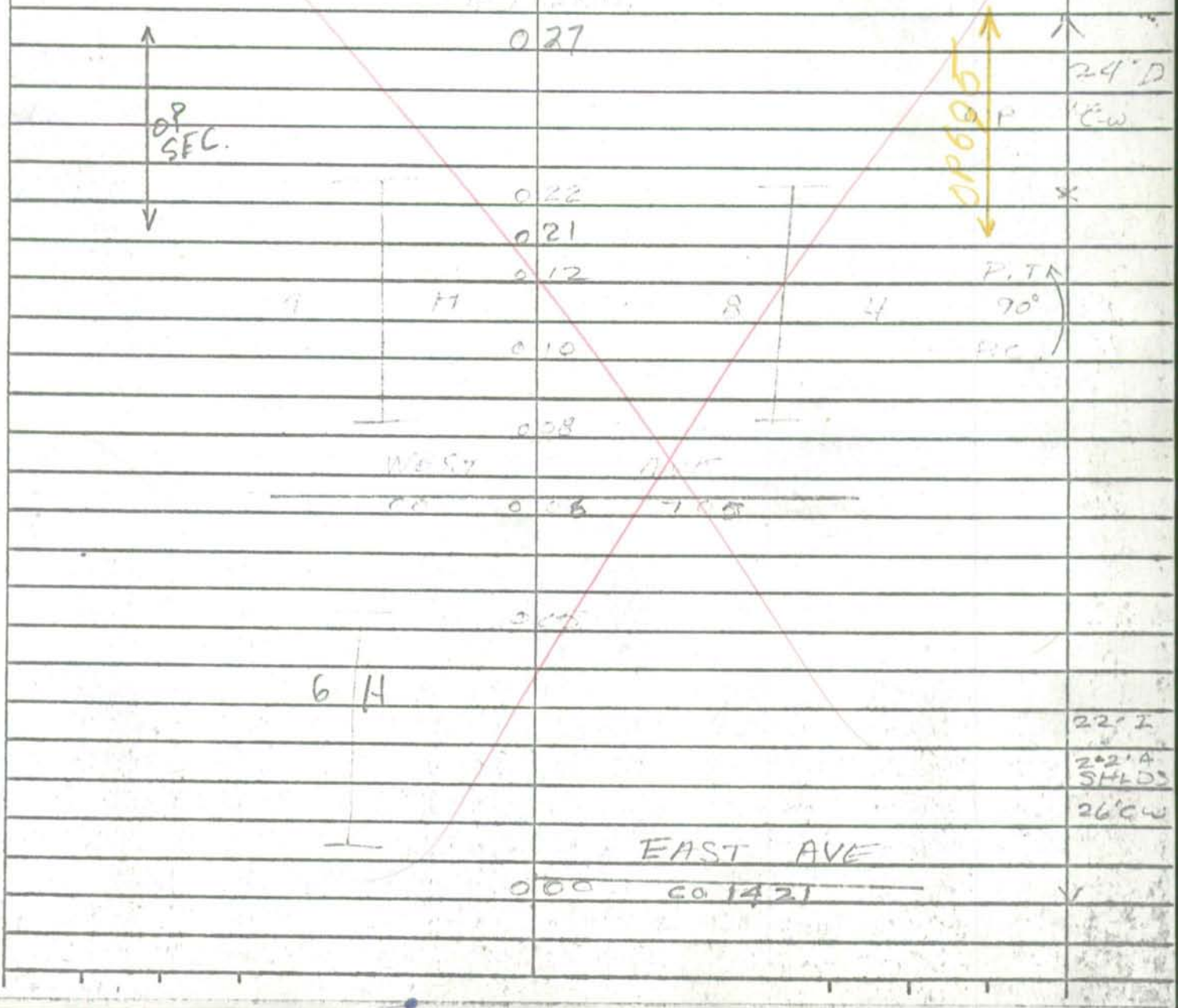

Form 6 HPS (Rev. 1961)

FA U MAP 6 OP 696

ROAD INVENTORY SHEET

G11A

Party Chief E SCHUYLER
Recorder T LANDON
Chainman C EMERICK
D PRIMMER
63-3-070-115B
~~802-349~~
810-344

HILLCREST HEIGHTS
VER 8-25-77

Road No. Co 1446
Name COLEBROOKE DR
Sheet No. 1 of 1
Date 12-14-67
County PRINCE GEORGES

W

	X X X X		
H ROAD C	0 49 END		^
	0 48 CHURCH DORM		
	0 47 CHURCH DORM		
	22ND AVE		26' I
	0 44 Co 1731	OP	2-4' A SHLD
			38' cw
	0 42		X
H	0 41 H		
21ST	PLACE		
CO	0 40 1261		
	0 38		
4 H	3 H		
	0 34		
21ST	AVE		
Co	0 33 1260		
	0 31		
23 H	24 H		
	0 01		26' I
19TH	AVE		C-C
Co	0 00 2526		v

OPSE 2710 2 0 (vertical notation)
OP 696

Form 6 HPS (Rev. 1961) FAU. OP697

ROAD INVENTORY SHEET

Party Chief	E.S.	Road No.	Co 1456
Recorder	W.D.	Name	ROBIN LANE
Chainman		Sheet No.	1 OF 1
		Date	11-14-68
		County	PRINCE GEO

MIDDLETON FARMS. ~~MAP 10~~

GIID 827 ~~828~~-355 ~~M35~~ VER 8-15-71

UNASSIGNED

Now CO 1446

90-173

W

ROAD 032 END

030 H

029 90° OP697

025 14' E

14' CW

021

OP 36 10 H

ROBIN DR 019

018

8 H

001

20' I

2-3' E SHC

MD

ALLENTOWN 000 337

RD

Form 6 HPS (Rev. 1961)

FAU

OP698

ROAD INVENTORY SHEET

PARTY CHIEF Edward Schuyler
RECORDER Henry Gorman
CHAINMAN J. EMERICK

ROAD NO. CO. 1460
NAME [illegible]
SHEET NO. 1 OF 1
DATE 11/21/67
COUNTY PRINCE GEORGES

60-82
61-254

DUPONT HEIGHTS
820
819-376 M35



Form 6 HPS (Rev. 1961)

FAU MAP 6 OP 697

ROAD INVENTORY SHEET

Party Chief E. SCHUYLER
Recorder T. L. [illegible]
Chainman J. EMERICK
D. [illegible]
59-277

NORTH BARNABY

Road No. Co 1461
Names SOUTH BARNABY ST
Sheet No. 1 OF 1
Date 12-20-67
County PRINCE GEORGES

812 - ~~360~~ 361 MSS

VER 8-22-77

	(A) PARKING LOT		
ROAD	0 24	END	
PLAY GROUND	0 22		
	0 21	H	
	0 19		
H	0 18	PROPOSED RD	17'6 28'cw
	0 17		
	0 15	4 H	
	0 12		
8 H			
	0 07	H	20'I ~~17'6~~
	0 05	H	~~2-4'A~~ 28'cw
MD	0 00	414	

OP 699

Form 6 HPS (Rev. 1961) FAU OP 700

ROAD INVENTORY SHEET

Party Chief	E.S.	Road No.	CO 1465
Recorder	W.D.	Name	KEERLER DR
Chainman	T.L.	Sheet No.	1 OF 1
		Date	10-1-68
		County	PRINCE GEO

MAP 10

JENKINS CORNER

830 ~~831~~ - 343 ~~342~~ M35

		PROPOSED	
ROAD	031	END	20'E
	029		26'CW
H	026		
H	024		
			~~20'E~~
CO		931	~~26'CW~~
SCHULTZ	022	RD	
	020	H	24'I
			30'CW
⌈30°	011		~~20'F~~
			~~2-2 E SH~~
	006		18'H
			~~14'G~~
CO			~~2-2 E SH~~
WOODLEY	000	039	24'CW
		RD	

NOW CO OP 700

72-178

75-152

CO 1465

OP 700





SHA 51.3-8
11-15-72

OP 701

ROAD INVENTORY SHEET

Road No. CO 1516
Road Name WELLINGTON ST
Sheet No. 2 OF 2
Date
County PRINCE GEORGES
State Coordinates



Form 6 HPS (Rev. 1961)

FAU

OP702

ROAD INVENTORY SHEET

Party Chief E. Schuyler
Recorder H Gorman
Chainman

~~MAP~~

Road No. Co. 1524
Name TOWQUIL PL.
Sheet No. 1021
Date 8/4/66
County PRINCE GEORGE'S

FIIB

822-437
~~823-436~~ ~~M31~~

UNASSIGNED NOW CO 1524

90-28

S

45th Co.	026	PL. 1522	
	025		
4 H	023	3 H	
	019		20' H 2-5' ESAW 36' C-W
45th Co.	017	AV. 1521	
	015	4 H	
	007		
7 H		44th AV.	
	005	Co. 1520	
	004	H	
	003		
	001	H	20' I 2-5' ESAW 30' C-W
43RD Co.	000	AV. 1519	

OP702

Form 6 HPS (Rev. 1961) FAU MAP 1 OP 703

ROAD INVENTORY SHEET

Party Chief F Schuster
Recorder H Gorman
Chainman

BELTSVILLE HEIGHTS

Road No. Co 1526
Name LEXINGTON RD
Sheet No. 10F1
Date 7/20/66
County PRINCE GEORGES

826-441 M27



Road End

034

4 H

2 H

UNISIGNED 1526

NOW CO.

022

CARROLL AV.

021 195

16' D
24' C-W

RHODE ISLAND AV

Co. 019 1241

018

8 H 10 H

008

003

O'DELL RD

22

000

O'DELL

OP 703

16' F
24' C-W

Form 6 HPS (Rev. 1961) FAU MAP 1 OP 704

ROAD INVENTORY SHEET

Party Chief E. Schwyler
Recorder H [illegible]
Chainman

Road No. Co. 1533
Name CAVERLY AV.
Sheet No. 1 OF 1
Date 7/22/66
County PRINCE GEORGES

823-442 M27

Unassigned
Now Co 1533
72 205

Road END
H 300' 013
011 2 - 24" SQUASH CMP
GREENWOOD RD
Co 1534 007
003 H
H 002
POWDER MILL RD.
MD. 000 212

OP 704

18' E
24' C-W

18' F
24' C-W

Form 6 HPS (Rev. 1961)

FAY

GPS 98-77B
11-4-98
SS/SR

08705

ROAD INVENTORY SHEET

Party Chief E. Schuyler
Recorder H GORMAN
Chainman

MAP 2

Road No. Co. 1S 42
Name MARYLAND AV.
Sheet No. 1 of 2
Date 7/12/66
County PRINCE GEORGES

827 ~~439~~ 439 M31 VER 12-12-77

ODELL RD

Co. 035 22

034 "

033 H

028 H

022 SWIMMING POOLS
"I" 1 Bus. MFG.
021

OP 371

020 RESEARCH LAB US Govt.
"I" 2 Bus. IRON WORKS
015

16' G
30' C W

85°

013

011
"I" WAREHOUSE
006

OP

FREDERICK AVE.
005 OP 370

004
"I" CONTAINER
Bus 1 CORP.
001

OP 705

24' G
30' C W

OLD BALTIMORE PIKE
Co. 000 23

Form 6 HPS (Rev. 1961)

08705

ROAD INVENTORY SHEET

Party Chief E. Schuyler
Recorder H. Gorman
Chainman

Road No. Co. 1542
Name MARYLAND AV.
Sheet No. 2 OF 2
Date 7/13/66
County PRINCE GEORGES



Form 6 HPS (Rev. 1961)

FAU MAP 3

O.P. 706

1-026-F

ROAD INVENTORY SHEET

HOLLY HILL MANOR

Party Chief E Schuyler

Recorder [illegible]

Chainman

[illegible] 77

(2) F11A

809-430 ~~M31~~

Road No. Co. 1591

Name 24th AV.

Sheet No. 10F1

Date 5/16/66

County PRINCE GEORGES

M

MOSKOSEE ST

CO 012 2281

~~Junk Pike~~

009

4 H

005 H - 300'

MISTLETOE PL.

004 OF [illegible] CO 2827

003

HACKAWANNA ST

[illegible]

OP 706

~~30' F~~

~~30' [illegible]~~

20' I

~~18' F~~

~~30' [illegible]~~

Form 6 HPS (Rev. 1961)

FAU ~~MAP~~ 10 OP 707

ROAD INVENTORY SHEET

Party Chief	E.S.	Road No.	[illegible] 1595
Recorder	W.D.	Name	ATOM RD
Chainman		Sheet No.	1 of 1
		Date	9-[illegible]-68
		County	PRINCE [illegible]

GUD VER 7-28-77

CLINTON

838-337 M35

UNASSIGNED

NOW All

H 0[illegible] RD

H 0[illegible] H

CO 0[illegible] 1595

18' E

1594

2-3' E SH[illegible]

MASSIE 016 DR

89-110

014

012 H

100° H 004 H

H 008

006 H

PC 004

20' E

CO 557

20' CW

DANGERFIELD 000 RD

Form 6 HPS (Rev. 1961)

FAU

OP 708

ROAD INVENTORY SHEET

(2)

Party Chief

Recorder

Chainman

~~MAP~~ 4

F11B

66-15

66-24

Road No. CO 1598

Name SMITH AVE

Sheet No.

Date

County

VER 3-27-78 845-415 ~~M~~31

E

	0 25	
	0 23	
	0 21	
	0 [illegible]	
	0 15	
	0 10	
H	0 [illegible]	
		22 I
G. [illegible]	0 01	2-3' ESH
CO	45	
SEAPROOF	0 10	ROAD

OP 708

SHA 51.3-8
11-15-72

STATE HIGHWAY ADMINISTRATION OF MARYLAND

OP 709

ROAD INVENTORY SHEET

Party Chief M.Z
Recorder D.T
Helper

Map No. ~~35~~ B G11B

Road No. Co 1621
Road Name Elfin Ave
Sheet No. 1 of
Date 10-5-77
County P.G.
State Coordinates 822-381

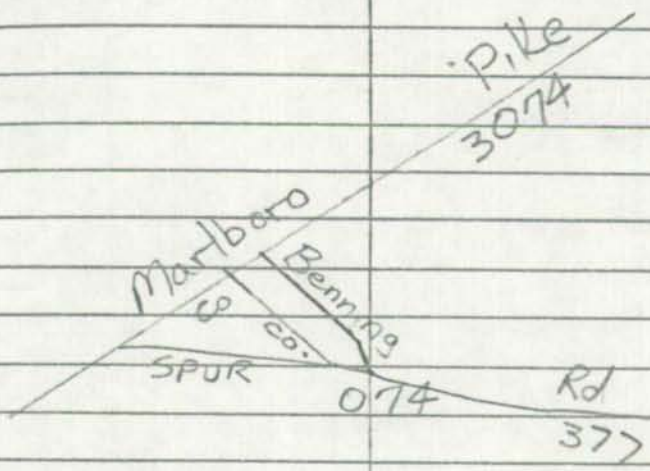

Heath		St
Co.	061	374
Gunther		St.
Co.	047	372
	045	
Fable		St
Co	028	382
Emo	027	St
Co	018	389
Approx Corp. Limits	015	of Dist. Hghts.
	011	
Doppler		St
(MUN)	000	(MUN)



Form 6 HPS (Rev. 1961)

FAU

OP710

ROAD INVENTORY SHEET

PARTY CHIEF Edward Schuyler
RECORDER Henry Gorman
CHAINMAN

(3)

ROAD NO. Co 1646
NAME 60 TH AVE
SHEET NO. 1 OF 1
DATE 10/16/67
COUNTY PRINCE GEORGE

VER
A-19-78

392
824-393 M31

UNASSIGNED

ROAD END H

025 CHURCH

10' E
10' C-W

NOW CO 1646

018

96-54

017

8 H

7 H

008

007 60" RCP

H 006

REED ST

H 005 Co 1562 340

26' I
C-C

004 H

REED ST
Co 1647
CORP LIMITS OF

003

26 I
ICBRT
JCBLT
~~22' I~~
CURB L
2' E SHL
RT 22' C-L

CHEVERLY

STATE ST
(MUN ST)

000

Form 6 HPS (Rev. 1961)

FAU MAP 6 08711

ROAD INVENTORY SHEET

4

Party Chief E. S.
Recorder W. D
Chainman

YORKFIELD DR
Road No. CO 1659
Name ~~YORKSHIRE DR~~
Sheet No. 1 OF 1
Date 11-15-66
County PRINCE GEO

59-278 BROADVIEW VER 8-10-77
822 358
~~823 359~~ M35

END 0.10	END	20' I
CO	~~X~~ .3676 0.0	2-3' C S
JENDERSON 0.07	RD	
		30' H
CO	1437	C-C
~~53RD~~ YORKVILLE 0.00	RD ~~1426~~	

Form 6 HPS (Rev. 1961)

FAU 6 Ver OP712

ROAD INVENTORY SHEET 10-6-77

(3

TOPEKA AVE

PARTY CHIEF Edward Schuyler

RECORDER ~~Henry Gorman~~ V. [illegible]

CHAINMAN H. GORMAN

63-2-026-75

Md.

PARK

ROAD NO. CO 1678

NAME ~~63 AVE~~

SHEET NO. [illegible]

DATE [illegible]

COUNTY [illegible]

825 ~~825.5~~ - ~~383~~ 382 M35

		H	
	ROAD	END	
	0	17	
OP SEC.	13 H	13 H	OP712
	0	08	
P.T.	0	05	
30°	0	03	26' I C.C.
P.C. BAR	0	01	
CORP LINE MD		214 OF CAPT HGTS	
	0	00	



Form 6 HPS (Rev. 1961)

FAU

OP713

ROAD INVENTORY SHEET

Party Chief F.S.
Recorder W.D.
Chainman

MAP 10

Road No. Co 1694
Name VISTA LA
Sheet No. 1 OF 1
Date 9-25-64
County PRINCE GEO

VER 7-29-71

CLINTON 635 834-340 M35

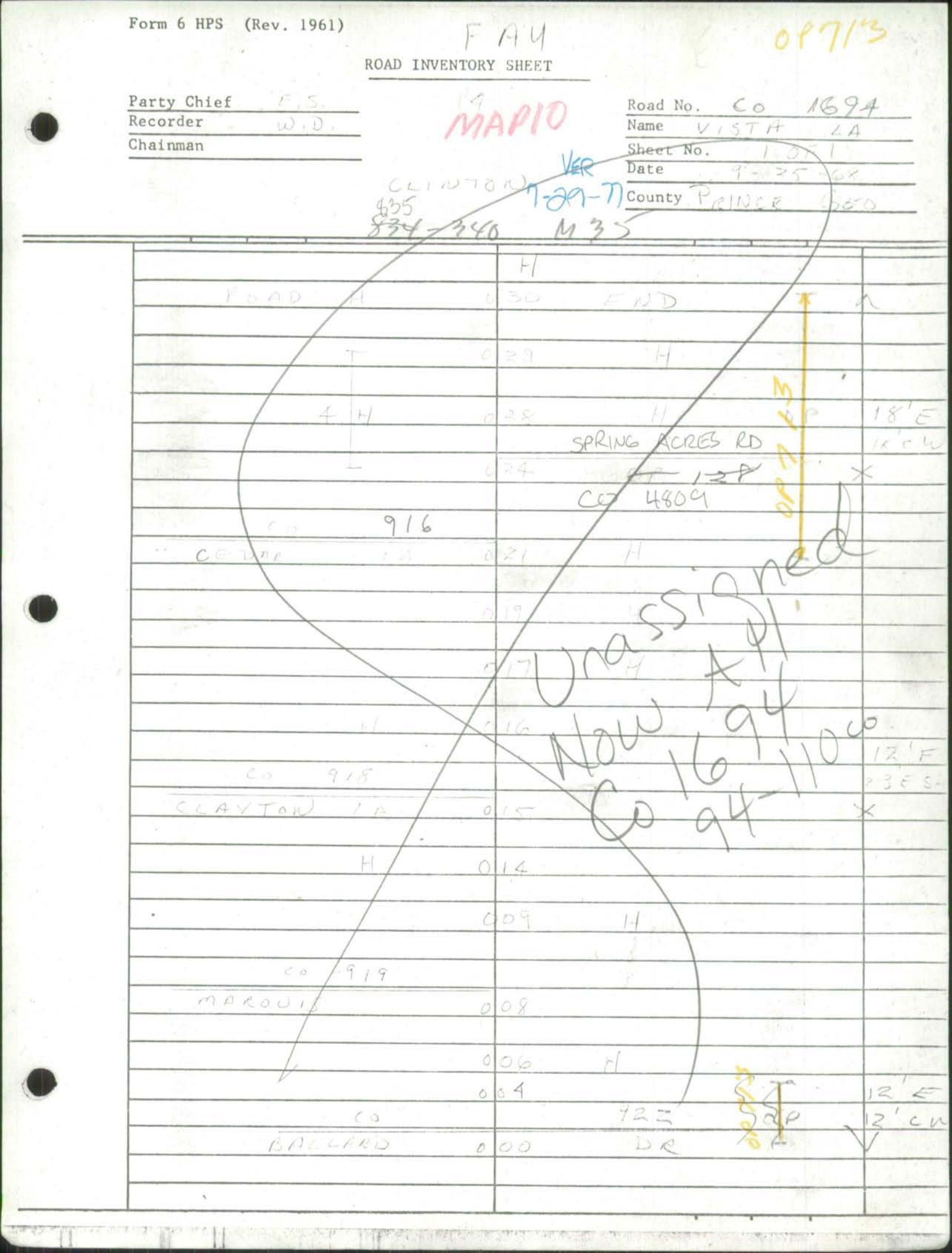

Form 6 HPS (Rev. 1961) FAU OP 714

ROAD INVENTORY SHEET

Party Chief	E.S.	Road No.	CO 1700
Recorder	W.D	Name	SHOPTON DR
Chainman	MIDDLETON FARMS	Sheet No.	1 OF 1
	-3-546-126-A	Date	11-14-68
	70-154	County	PRINCE GEO

Unassigned
Now Co. 1700

	FENCE	
ROAD	025	END
	024	H
		CO 2116
5 H	022	G WASH. DR
	021	
CO 2339		
TYBORN ST	016	A H
	014	
		OP 1419
	013	SHOPTON CT
	010	H
6 H		
	008	OP 39
	005	H
	004	
CO		935
MIDDLETON	000	LA

OP 714

26' I
C-C

Form 6 HPS (Rev. 1961)

FAU

OP715

1972 UNASSIGNED PVT

ROAD INVENTORY SHEET

4

Party Chief	E.S.	Road No.	CO 1722
Recorder	W.D.	Name	OAK [illegible]
Chainman		Sheet No.	1 OF 1
	59-270	Date	7-3-68
	FT. FOOTE	County	PRINCE GEO

MAP9

ROAD		END	
H	043	H	
	GATE		
H	040		
	034		
		H	
	031	H	
H	030		
H	028		
		~~[illegible]~~ 549	
H	027	LAMARCK DR.	
	024		
		3 H	
	020		
	018	H	
	016		
7 H	010	H	
	003		16'C
		114	2-3'E SHS
CO			
OYEN HILL	000	FD	

PVT

Form 6 HPS (Rev. 1961) FAU OP 716

ROAD INVENTORY SHEET

2

Party Chief	E. S.	Road No.	Co 1733
Recorder	W. D	Name	RAILROAD AVE
Chainman	GLENWOOD PK	Sheet No.	1 OF 1
		Date	1-20-61
		County	PRINCE GEO

UNASSIGNED DUPLICATE OF O.P. 829

ROAD 024 END

OP 716

9' D
12' CW

023

021

4 H

017 H

011 CH

H 010 H

OP
CENTER 150
AVE

45°

005

003 45°

16' H
2-3' ESH

CO 412
PACTO 000 AVE

Form 6 HPS (Rev. 1961) FAU MAP 6 OP 717

ROAD INVENTORY SHEET

Party Chief E.S.
Recorder W.D.
Chainman

GLASSMANOR

Road No. Co 1749
Name ABBOTT DR
Sheet No. 1 of 1
Date 1-10-69
County PRINCE GEO

811-389 N35

UNASSIGNED
NOW Co 1749
ABBOTT DR
76-62



Reassigned 2-17-71 GJG

Form 6 HPS (Rev. 1961) Previous OP 718 Now Co 1762

ROAD INVENTORY SHEET

Urban

Party Chief E. S. Chuyler

Recorder H. Gorman

Chainman

GREENBELT

Road No. OP-718

Name COURT. 71-Ridge Rd.

Sheet No. 1 OF 1

Date 5/23/67

County PRINCE GEORGES

F11B

834-429 M

Do Not Pull 6-8-80

S

ROAD END

003

001

57' I
57' c-w

18' I
c-c

RIDGE RD.

Mi 000 0440

@.87

Form 6 HPS (Rev. 1961)

FAV

ROAD INVENTORY SHEET

MAP 4 08719

PARTY CHIEF Edward Schuyler
RECORDER Henry Gorman
CHAINMAN

ROAD NO. Co 1777
NAME FURMAN FEWY
SHEET NO. 2 OF 2
DATE 9/12/67
COUNTY PRINCE GEORGES

VER 4-5-78 828 ~~827.5~~ - 407.4 M31

600' H 1000' H
Beacon Light Rd

~~BEACON~~ ~~OP~~ ~~ROAD~~ (ABAN) 067 ~~END~~ ~~1290411~~ Co 4987

NON FA

~~12'E~~
~~12'E~~
26I
JCBR

ENT % BEACON HEIGHTS
H 200' 063 ELEMENTARY School

H 061

INGRAHAM ST
Co 975 059

11 H

057

047

VALLERY ST
046 Co 1977

043

6 H

036

22 H GREEN LAND ST.
035 Co. 2205

SAME

Form 6 HPS (Rev. 1961) FAU OP720

ROAD INVENTORY SHEET

Party Chief E. Schuyler
Recorder H Goeman
Chainman
67-25

Road No. Co. 1785
Name GREENWOOD RD.
Sheet No. 10 of 1
Date 7/27/66
County PRINCE GEORGES

UNASSIGN (-D)

90-13

NOW see Co 1785

BER + JMD

Road End.

H 017

010

ASH RD. 9 H

Co. 1098 006

H 004

001

CEDAR LA.

Co. 000 31

18' F
24' C-C

OP720

18' E
24' C-C

Form 6 HPS (Rev. 1961) FHW OP 721

ROAD INVENTORY SHEET

Party Chief E. SCHUYLER
Recorder T LANDON
Chainman J EMERICK
D PLUMMER

4 GIID

BARNABY OATS
MANOR VER 8-19-72

Road No. CO 1837
Name BROADWATER ST
Sheet No. 1 of 1
Date 12-21-67
County Pp GED.

~~812~~ - ~~358~~ ~~1175~~
811 - 357

E

PROPOSED 0 10 RD

O.P. 72

CO. MAINT

0 09 30'E
0 07 36'Cu
6 H 0 06 5 H
0 01 26'I
C-C

WINSTON ST
CO 0 00 1838

Form 6 HPS (Rev. 1961) FAU OP722

ROAD INVENTORY SHEET

97.100 WB/CG 2-16-88

Party Chief	E.G.	Road No.	CO 1890
Recorder	W.D.	Name	SUNNYSIDE LA.
Chainman	T.L.	Sheet No.	1 OF ~~2~~ 2
		Date	10-4-68
		County	PRINCE GEO

4

VER 8-18-77

PHELPS COR

G11C 804-350 ~~M35~~

OP722

			19'I
	0 37	H	16'H
			~~23'E~~ SH
	0 28	H	20'C-W
	0 25	H	
H	0 23		
			16'I
	0 22	H	~~16'I~~
			~~23'E~~ SH
H	0 20		20'C-W
H	0 19		
CO 2264			
REDFORD DR	0 17		
	0 15		
8 H	0 12	H	
	0 08		
7-11 STORE	0 02		
GAS STA	0 01		
	0 00		
CO BARNABAS	CO LIVINGSTON		24'H
			CURB-C
			3'C SHO-N

1203 ROAD

165

N

Form 6 HPS (Rev. 1961)

OP 722

ROAD INVENTORY SHEET

Party Chief S.S.
Recorder W.D.
Chainman T.L.

PHELPS COR

Road No. Co 1840
Name SUNNYSIDE LA
Sheet No. 2 of 2
Date 10-7-64
County PRINCE GEO

GOLF COURSE

ROAD	CLUB HOUSE	049	END	
	PT 60°	046		
	PC	043		SAME

Form 6 HPS (Rev. 1961)

~~OP 723~~

ROAD INVENTORY SHEET

CAPT BRENDT DR

Party Chief	E.S.	Road No.	CA 1863
Recorder	W.D.	Name	CAPT ~~BRENDT~~ DR
Chainman		Sheet No.	1 OF 1
		Date	8-19-63
		County	PRINCE GEO

ACCURACY

MAP 12 798 ~~798.5~~ - 309.5 M 39

ABAN 7-6-77

0 32

0 28

0 26

0 16

0 15

0 11

OP 723





16' H

2-3' ESH

Fo[illegible]'S (Rev. 1961)

Reassigned 2-17-71 SJG
(Previous OP 724 Now Co 1870 69-226)

ROAD INVENTORY SHEET

Urban

Pa[illegible]ief E. Schuyler GREENBELT

Recorder H. GORMAN

Chainman

F11B

Road No. OP 724

Name COURT 73 - Ridge Rd.

Sheet No. 1 OF 1

Date 5/23/67

County PRINCE GEORGES'

834 ~~438~~ 429 ~~A31~~

do NOT pull 4-8-80

ROAD END.

003

56' F
56' C-W

001

18' F
C-C

RIDGE		RD.
MUN.	000	0440

@.82



Form 6 HPS (Rev. 1961)

Reassigned 2-17-71 SJG
(Previous OP 724 Nov Co 1870 69-226)

ROAD INVENTORY SHEET

Urban

Party Chief E. Schuyler GREENBELT

Recorder N. GORMAN

Chainman

F11B

834 ~~438~~ 429 ~~A31~~

Road No. OP 724

Name COURT 73 - Ridge Rd.

Sheet No. 1 OF 1

Date 5/23/67

County PRINCE GEORGES'

do NOT pull 1-8-80

S

ROAD END.

003

56' F
56' C-W

001

18' F
C-C

RIDGE RD.

MUN. 000 0440

@.82

Form 6 HPS (Rev. 1961) FAU 08725

ROAD INVENTORY SHEET

Party Chief	E.S.	Road No.	Co 1871
Recorder	W.D.	Name	WAYNE DR
Chainman	T.L.	Sheet No.	1 OF 1
		Date	9-26-68
		County	PRINCE GEO

4

MAP 10

COLES CORNER

71-135

ALL TO Co. 1871

UNASSIGNED

MD 022 223

017

015

12 H

90°

011 6 H

007

006

002

20 H

2-3 ESH

CO 1870

GREEN 000 ST

OP 725

Form 6 HPS (Rev. 1961)

FA4

OP 726

ROAD INVENTORY SHEET

See New Inv.

Party Chief E. Schuyler
Recorder H. Gorman
Chainman

Road No. Co. 1875
Name TOWHEE AV
Sheet No. 10F1
Date 8/11/66
County PRINCE GEORGE'S

UNASSIGNED
ALL CO

	025		30' D
	10 H		30' C-C
13 H	017	PT	X
		60°	26' I
	007		C-C
	KILLDEER AV.		
	006 Co. 1876		X
	001 H	PC	36' I
			C-C
RIGGS	RD.		
MD	000 212		

Form 6 HPS (Rev. 1961) FAU

OP 727

ROAD INVENTORY SHEET

Party Chief E. Schuyler
Recorder H. Bowman
Chainman

~~MAP 1~~
F11B

Road No. Co. 1884
Name WICOMICO AV.
Sheet No. 10F1
Date 8/3/66
County PRINCE GEORGES

VER 12-6-77 823-439 ~~M31~~

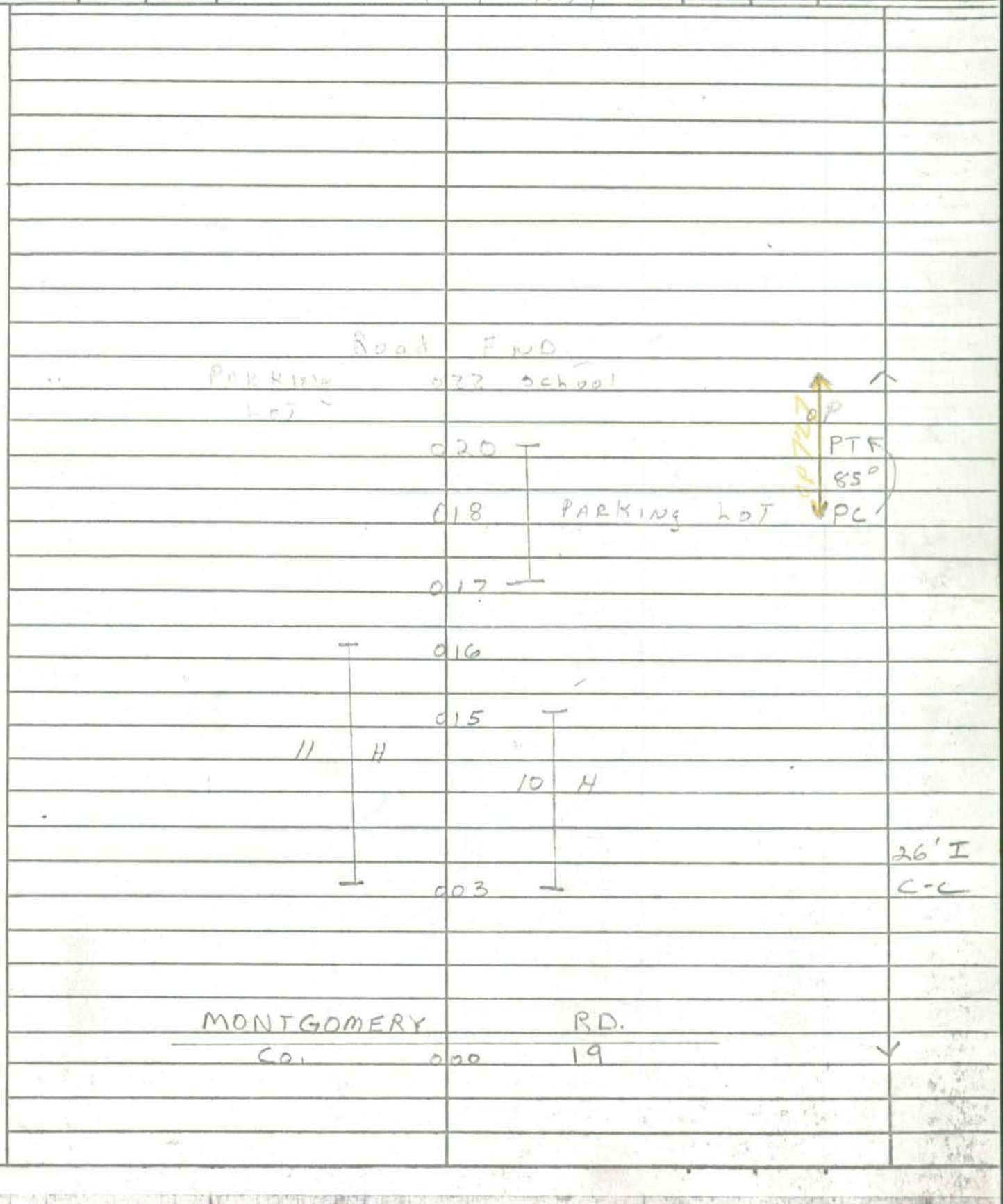

Road END

PARKING LOT 022 School

020

018 PARKING LOT

017

016

015

11 H

10 H

003

OP 727

PT
85°
PC

E

26' I
C-C

MONTGOMERY RD.
Co. 000 19

Form 6 HPS (Rev. 1961)

FAU ~~MAP7~~

OP 728

ROAD INVENTORY SHEET

Party Chief	E.S.	Road No.	CO 1907
Recorder	W.D.	Name	CABLE AVE
Chainman		Sheet No.	1 OF 1
59-223	AUTH VILL	Date	11-13-68
		County	PRINCE GEO

VGR 8-16-77

GIID

828-340 ~~M35~~

ROAD	032	END	
	031		
9 H		9 H	
	020		
CO		1905	
DUBLIN	018	DR	
	016		
	015	7 H	26' I
5 H			2-3' ESHO
	009		
CO		1906	
BRAYMER	006	AVE	
H	004	H	
	003		
H	002	H	
			26' I
CO		2146	6-6
BARTO	000	AVE	

W

OP 728

Form 6 HPS (Rev. 1961)

FAU

OP 729

ROAD INVENTORY SHEET

Party Chief E. SCHUYLER
Recorder H. GORMAN
Chainman

10-38
VER 11-30-77

F11B

Road No. Co. 1935
Name ROSEMARY LA.
Sheet No. 1 OF 1
Date 6/27/67
County PRINCE GEORGES'

812-~~417~~ 415 ~~M31~~

See Inventory of
Co 1935

97-38

~~STANFORD ST.~~ DRIVEWAY
~~CO. 1935~~

024

019 (ASH HILL HISTORICAL HOUSE)

016

BRIDLE PATH LA 14 H
~~OP 400~~ 015
MUN 0045

PONY TRAIL LA.
~~OP 399~~ 010
MUN 0356

H 004

002

001

CLAY MORE AVE.
CO. 000 1936

W

OP SECTION

OP 729

10'E
12'C-W

24'E
30'C-W

26'I
C-C

Form 6 HPS (Rev. 1961)

FAU

~~MAP 4~~

OP 730

ROAD INVENTORY SHEET

Party Chief E. SCHUYLER
Recorder T. LANDON
Chainman

60-56
62-48
65-56
VER 3-29-78

FIID

WILDER CROFT

Road No. Co 1939
Name MARTIN'S LANE
Sheet No. 10 F1
Date 8-16-67
County PRINCE GEORGES

831-411
~~832-412~~ ~~M31~~

	ROAD	048	END
6 H		040	H
		037	H
	RIVERDALE		RD
	Co	032	302
	H	029	H
	H	026	H
	KEMPTON		RD
	Co	024	1938
		023	
3 H			
		016	
	MARTINS COURT		
	Co 2269	014	9 H
	H	011	
		009	
	LOIS		LANE
	Co	007	2031
	H	003	H
		001	H
	MARTINA TERR		
	Co 2626	000	

OP 730

10'E
13'CW

36'I
C-C

S

Form 6 HPS (Rev. 1961)

OP 731

ROAD INVENTORY SHEET

Party Chief E. Schuyler
Recorder H Gorman
Chainman

See New Inv.
Road No. Co. 1974
Name KERR RD
Sheet No. 10F1
Date 6/9/66
County Prince Georges

Unassigned

1969

IMPASSABLE

016

REDMILES RD.
CO. 2736
OP SECTION

014

012

7 H

4 H

011

002

OREM DR.
Co. 000 1973

OP 731

26' I
C-C

19' G
30' cw

Form 6 HPS (Rev. 1961) F A U

OP 732

BAYWOLF ST

ROAD INVENTORY SHEET

Party Chief	E.S.	Road No.	CO 1993
Recorder	W.D	Name	~~WOLF ST~~
Chainman		Sheet No.	1 OF 1
		Date	12-13-68
		County	PRINCE GEO

60-177

G11P

VENKINS COR VSR

~~MAP~~ 9 8-15-71

822-349 ~~1935~~

W

CO WALDRAN	0 09	2163 AVE	
		OP	24 H 2-3'E SH
	0 07		
PT 300 PC	0 06		
	0 04		
CO ~~LOCH~~ RAVEN	0 03	1995 RD	
			26 'I CUC
CO 2522 BUCHANAN RD	0 00		

OP 732

Form 6 HPS (Rev. 1961) FAU OP 733

ROAD INVENTORY SHEET

Party Chief E. S.
Recorder W. D
Chainman

JENKINS COR

60-178

822-348 M35

MAP 9

Road No. CO 1994
Name MCKINLEY ST
Sheet No. 1 OF 1
Date 12-13-68
County FAUCET GEO

75-111

UNASSIGNED

NOW

CO 1994

X-X-X

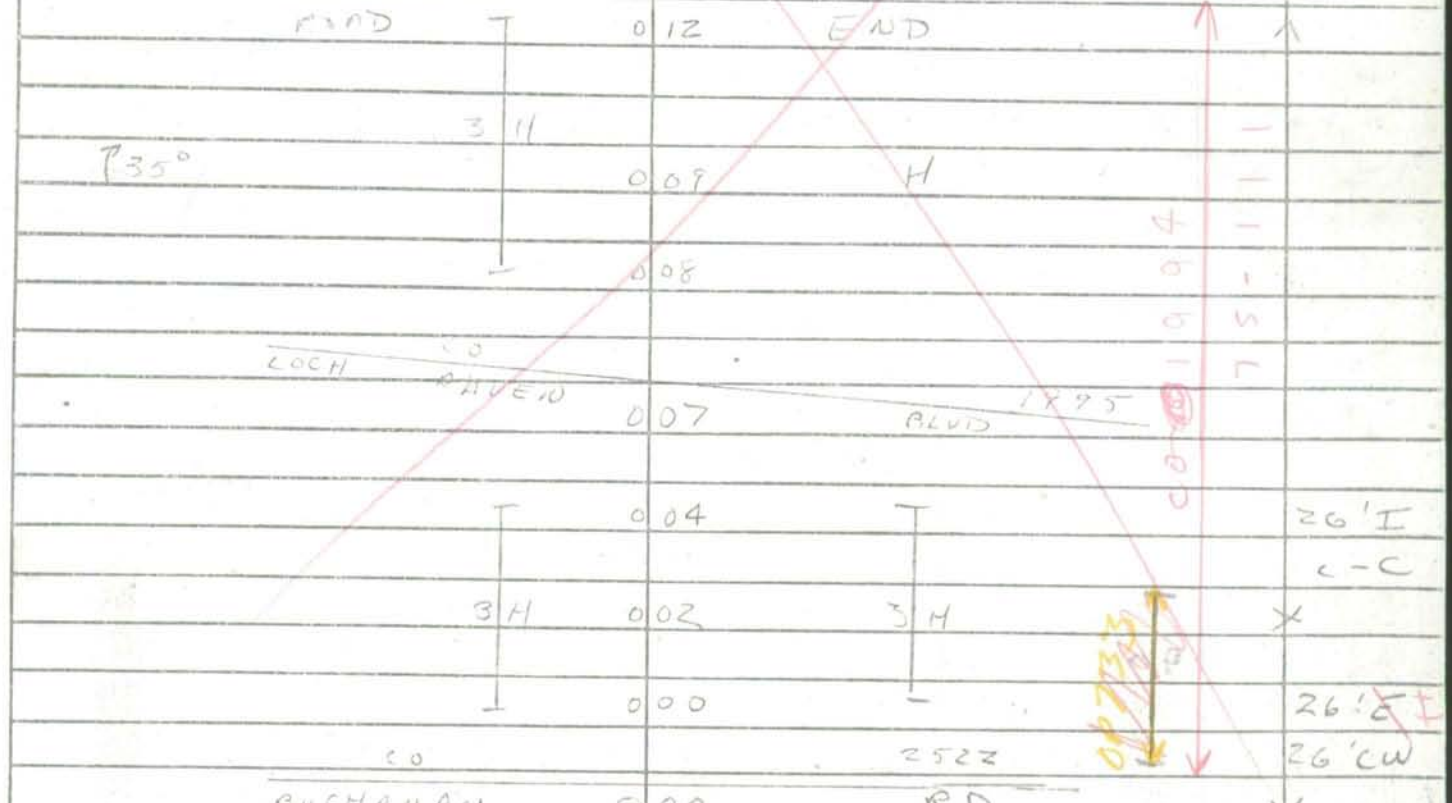

Form 6 HPS (Rev. 1961) FAU OP 734

ROAD INVENTORY SHEET

MAP 1

Party Chief E. Schuster
Recorder H. Gorman
Chainman

67-24
61-10

Road No. Co. 2008
Name KENNY ST.
Sheet No. 1 OF 1
Date 7/26/66
County PRINCE GEORGES

821-443 M27

X-X-X-X-X-X

ROAD 036 END

PULL

034

5 H

031

12 H

35th PL

028 CO 2010

NOW ALL

022 H

024 H

35th AV

022 CO. 2009

CO. 2008

018

2 H

016

34th

CO

015 PL 2

012

7 H 010

5 H

002

MONTGOMERY RD

CO. 000 19

OP 734

O.P 26' I C.C

Form 6 HPS (Rev. 1961) FAU OP 735

ROAD INVENTORY SHEET

Party Chief E Schingler
Recorder N. GORMAN
Chainman

Road No. Co. 2016
Name TALBOT AV.
Sheet No. 1 OF 1
Date 7/25/66
County PRINCE GEORGES

F11B 1-19

VER 12-8-77 826.5 - ~~439.5~~ 439

M31



NURSERY

E

OP 735

14' D
14' C-W

008

H 007

14' I
24' C-W

H 005

DR. 12" CMP 002

AV.
1602
GEORGE
000
PRINCE
CO.

Form 8 HPS (Rev. 1961)

OP 736

ROAD INVENTORY SHEET

MAP 6

Party Chief E. Schuyler
Recorder J. Emmett
Chainman

61-74

S. OF
SUITLAND

822
~~821~~ 369

Road No. UNASS CO. 2041
Name SUCAMORE LA.
Sheet No. 1 OF 1
Date 12/1/67
County Pr. Geo

M35

Now
ALL
COUNTY

COUNT. MAINT. O.P. SEC.

ROAD END

0 04

102 APT. UNITS

0 01

SWANN Rd.

CO 000 1035

OP 736

26' I
C-O.

Reassigned 2-17-71 G/G

Form 6 HPS (Rev. 1961) (Previous OP737 Now Co. 2050 61-147 69-172)

ROAD INVENTORY SHEET

URBAN

Party Chief E. Schuyler
Recorder H. Gorman
Chainman

GREENBELT. UNIVERSITY SQUARE

Road No. OP737
Name Service Rd. "C"
Sheet No. 1 OF 1 Ch. 1
Date 5/16/67
County PRINCE GEORGES

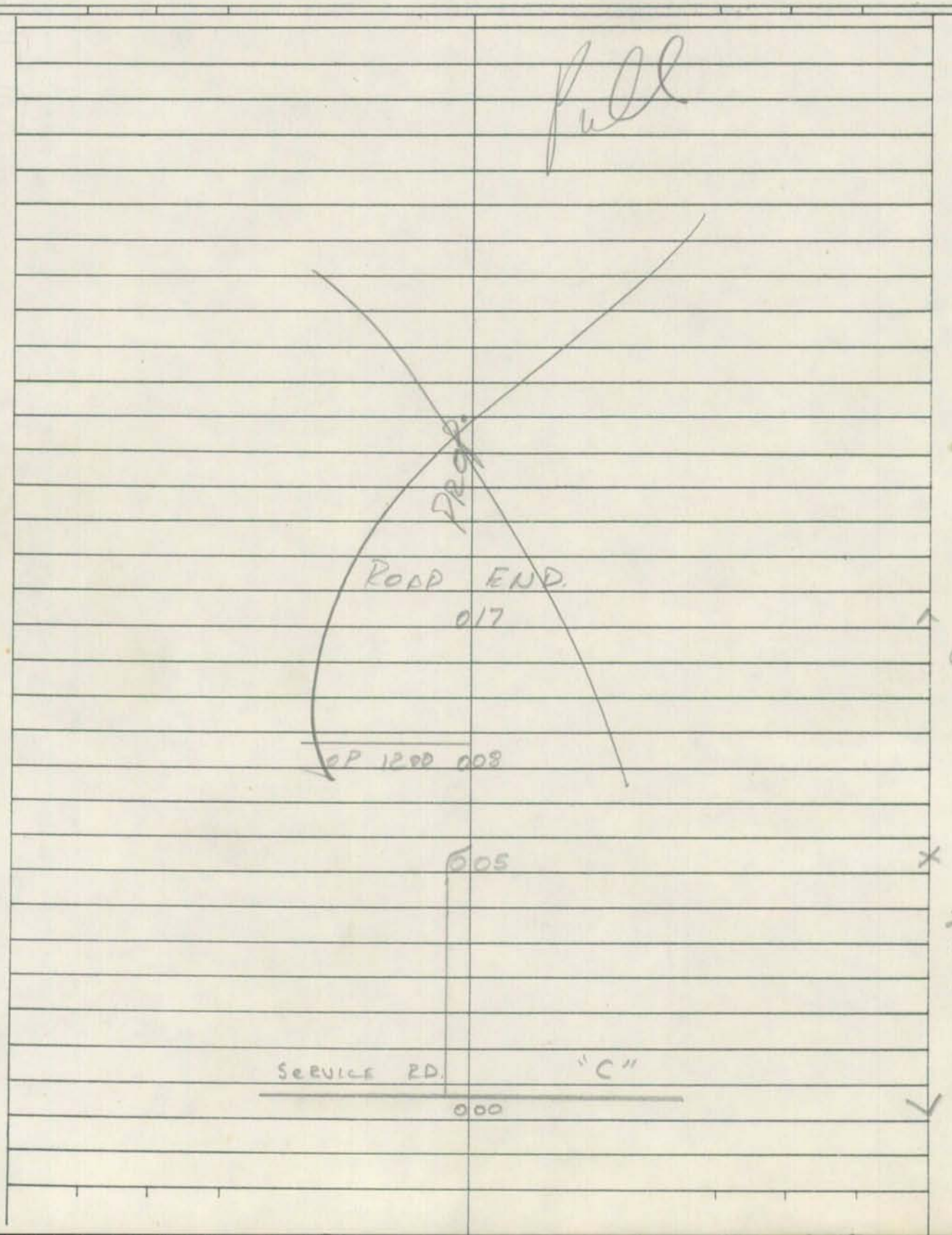

Form 6 HPS (Rev. 1961) FAU OP738

ROAD INVENTORY SHEET

BIDDLE RD

Party Chief E.S.
Recorder W.D.
Chainman

Gen Hwy
VER 6-29-77 MAP 12
ACCUREEK

Road No. Co 2058
Name ~~BIDDLE RD.~~ 210
Sheet No. 1 OF 1
Date 8-8-68
County PRINCE GEO.

61-229

M39

796-304 CO LIVINGSTON 053 1201

	H	050	MD 810 J
	H	046	
		042	95° ↑
	H	039	80° ↑
		035	
		031	H
		026	H
		025	H
	H	024	
		020	DR
	H	015	
	H	012	H
	H	010	H
	H	008	
		007	H
		003	H
CO			699
FARMINGTON		000	RD

OP738

20'E
30'CW
~~15'E~~
~~23'E SHO~~

Form 6 HPS (Rev. 1961) FAU

OP 739

ROAD INVENTORY SHEET

Mulberry Street

Party Chief E. Schuyler
Recorder H GORMAN
Chainman

61-108

Road No. CO. 2089
Name CATALPA ST.
Sheet No. 1 OF 1
Date 6/13/66
County PRINCE GEORGES

Unassigned
1970 improvement
Picked up in field

Roads Crib

Impassible

035

030

010 OP 339

009

30 008

APT UNITS. 3 H

004

BUS. TAVERN 001

U.S. 1.

000

20" D
24' C-W

24' H
20' C-W

Form 6 HPS (Rev. 1961) FAU OP 740

ROAD INVENTORY SHEET

Party Chief E.S.
Recorder W.D
Chainman

MAP 6+9

TEMPLE HILLS

Road No. Co 2103
Name CANTERBERRY WAY
Sheet No. 1 OF 2
Date 12-16-68
County PRINCE GEO

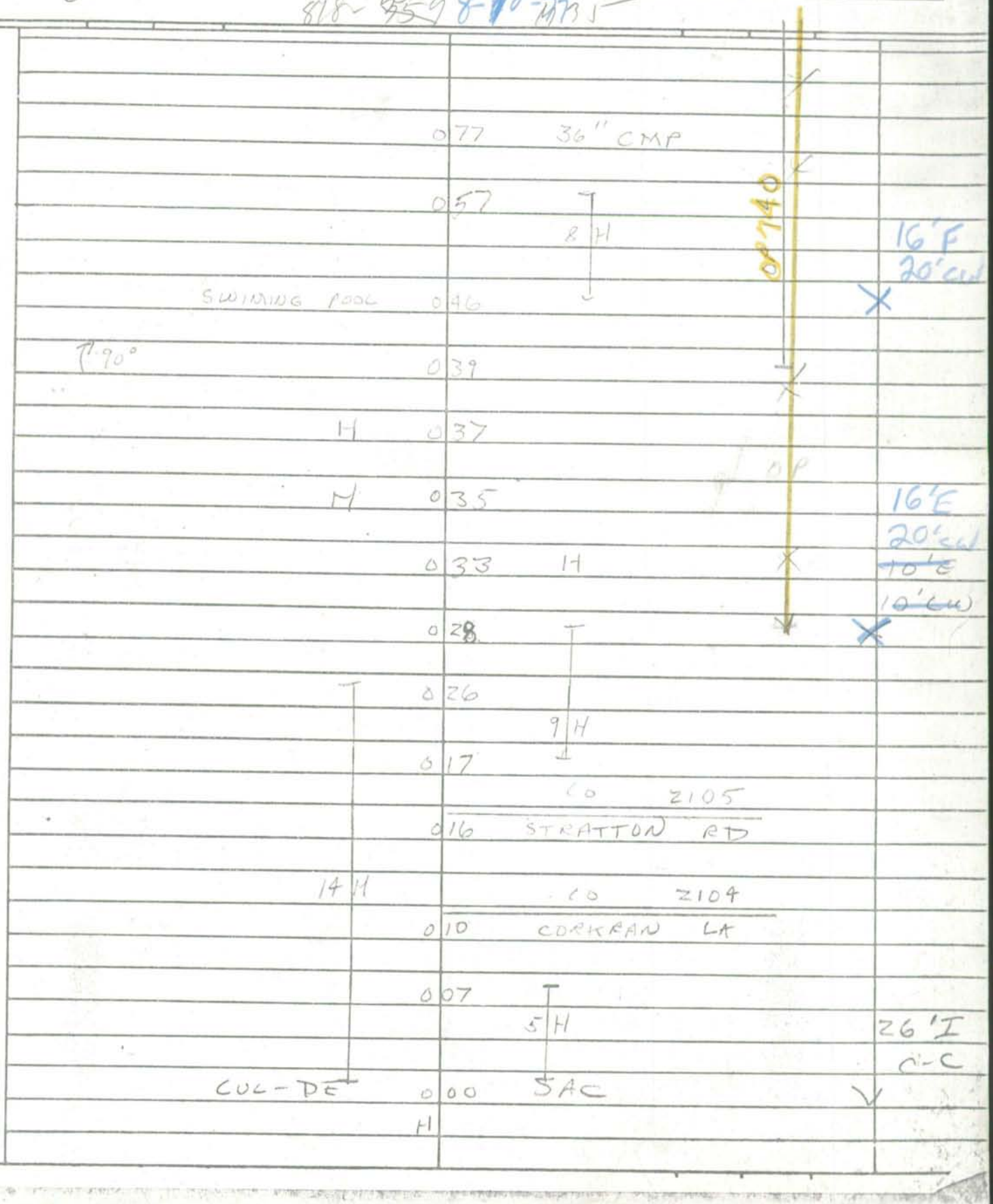

68-116

818-~~359~~ 358 8-10-73 VER

	077	36" CMP	
	057	8 H	16'F 20'cw
SWIMMING POOL	046		
↑90°	039		
H	037		
H	035		16'E 20'cw ~~10'E~~ ~~10'cw~~
	033	H	
	028		
	026	9 H	
	017		
		Co 2105	
	016	STRATTON RD	
14 H		Co 2104	
	010	CORKRAN LA	
	007	5 H	26'I C-C
CUL-DE	000	SAC	
	H		

OP 740

Form 6 HPS (Rev. 1961)

ROAD INVENTORY SHEET

OP 740

Party Chief E.S.
Recorder W.D.
Chainman

TEMPLE HILLS

Road No. Co 2103
Name CANTERBERRY WAY
Sheet No. 2 OF 2
Date 12-16-68
County PRINCE GEO

	CO OLD TEMPLE		
	0 80 HILLS RD ~~2683~~ 2551	OP 740	
H	0 78		SAME

Reassigned 2-17-71 GJG

Form 6 HPS (Rev. 1961)

(Previous OP 741 Now Co 2124 69-196)

ROAD INVENTORY SHEET

Urban

Party Chief E. Schuyler

Recorder H. Gorman

Chainman

GREENBELT

UNIVERSITY

SQUARE

Road No. OP 741

Name Service Rd. "C" CT. #2

Sheet No. 1 OF 1

Date 5/16/67

County PRINCE GEORGES

UNDER ALL CONSTRUCTION

60' I

C-C

OP 000 1199

Form 6 HPS (Rev. 1961)

OP 742

ROAD INVENTORY SHEET

Party Chief	E.S.
Recorder	W.D.
Chainman	

MAP 9

Road No.	CO 2137
Name	RIVER BEND RD
Sheet No.	2 OF 2
Date	9-3-68
County	PRINCE GEO

70-237

UNASSIGNED

	075		
	073		
	046		20' I
	058	H	2-5' E SAO
H	056		
	053	H	
H	049		SAME
	046		

CO POSTER 2135

OP 742

OP

Form 6 HPS (Rev. 1961) FAU OP 743

ROAD INVENTORY SHEET

Party Chief E.S.
Recorder W.D
Chainman

BROADVIEW

52 - 198
64 - 74

Road No. Co 2150
Name TOLSON RD
Sheet No. 1 OF 1
Date 11-15-66
County PRINCE GEO

822-359 M35

UNASSIGNED
71-47
NOW Co 2150



Form 6 HPS (Rev. 1961)

FAU

OP 744

ROAD INVENTORY SHEET

UNASS

Party Chief E.S.
Recorder W.D.
Chainman

62-197
65-172

BROADVIEW

Road No. Co. 2152
Name HUNTLAND RD
Sheet No. 1 OF
Date 11-14-68
County PRINCE GEO

819-355.5 M35

Now

Go

CO. HENDERSON	0.35	544 RD
	0.33	
8 H	0.31	10 H
	0.18	
CO. LUCERNE	0.16	3042 RD
CO. HARVEST	0.07	1656 RD
H	0.03	H
CO. HARDGROVE	0.00	2151 RD

20' I
2-3' E SHS

20' H
2-3' E SH

SHA 51.3-8
11-15-72

STATE HIGHWAY ADMINISTRATION OF MARYLAND

ROAD INVENTORY SHEET

Party Chief _____
Recorder _____
Helper _____

Map No. _____ 1-11

Road No. O.P. 745
Road Name _____
Sheet No. _____
Date _____
County _____
State Coordinates _____

SEE

CO. 2182

SHA 51.3-8
11-15-72

ROAD INVENTORY SHEET

Road No. _____
Road Name _____
Sheet No. _____
Date _____
County _____
State Coordinates _____

Form 6 HPS (Rev. 1961)

OP 746

ROAD INVENTORY SHEET

Party Chief E.S.
Recorder W.D.
Chainman

Road No. CO 2192
Name WALBURTON DR
Sheet No. 1 OF 2
Date 8-22-66
County PRINCE GEO

MAP 12

VER 7-13-77

794-~~320~~ 318 M39

PISCATAWAY

CREEK

MARINEA - RESTURANT

ROAD 100 END

087 35° ↑

↑ 45° 083

↑ 90° 052

046

OP 746

18'G
2-3 ESB

Form 6 HPS (Rev. 1961)

Map 1

ROAD INVENTORY SHEET

Now ALL Co 2382 78-3

Party Chief T. Landon
Recorder W. Warfield
Chainman

64-13
65-30

FAU

VER 5-2-78

Road No. ~~OP 747~~
Name Calverton Blvd.
Sheet No. 1 of 1
Date 3-31-71
County Prince George's

717-44 M-27

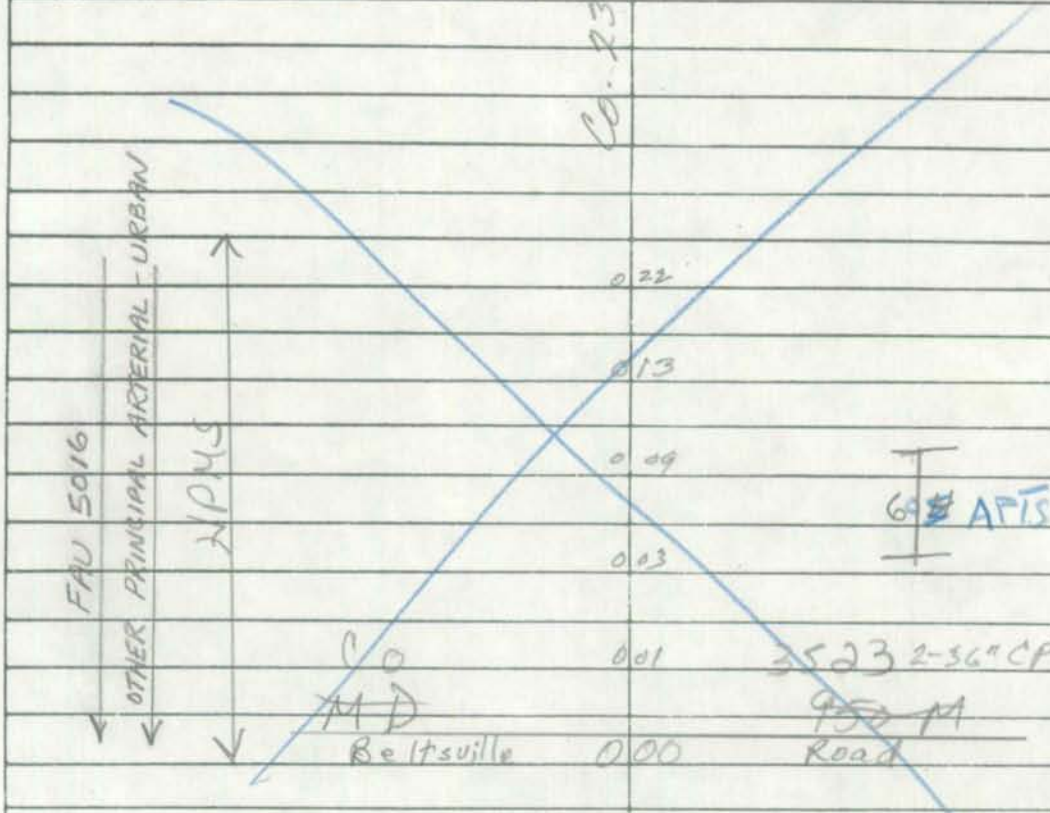

Form 6 HPS (Rev. 1961)

F/U MAP 1 OP 748

ROAD INVENTORY SHEET

Party Chief E Schuyler
Recorder
Chainman

64-17
64-22

817 - 440
~~816 - 442~~ M27

Road No. Co. 2386
Name EVANS TRAIL
Sheet No. 1 OF 2
Date x/11/66
County PRINCE GEORGES

	0.69	
27 APT. UNITS		
	0.62	
CONTINENTAL DR.		
OP 377	0.58	
	0.55	36' I
18 APT. UNITS		C-C
		21' I
		CURB HT.
		40' C-W
22 UNITS NOT TO PARKING LOT		
	0.42 W. PC	3' X 1' X 10'
	0.30 H	OP
	0.26	
	0.25 H	
	0.05 CPC	2' X 3' X 14'
	0.04 H	OP
		10' E
		12' C-W
SELMAN	RD.	
CO.	0.00 15	

Form 6 HPS (Rev. 1961)

1 A 4

OP 749

ROAD INVENTORY SHEET

PARTY CHIEF Edward Schuyler

RECORDER Henry Gorman

CHAINMAN

MAP 4

64-94 73-35

830-399 M31

ROAD NO. Co. 2428

NAME PENNSY DR.

SHEET NO. 1 OF 2

DATE 10 / 2 / 67

COUNTY PRINCE GEORGES

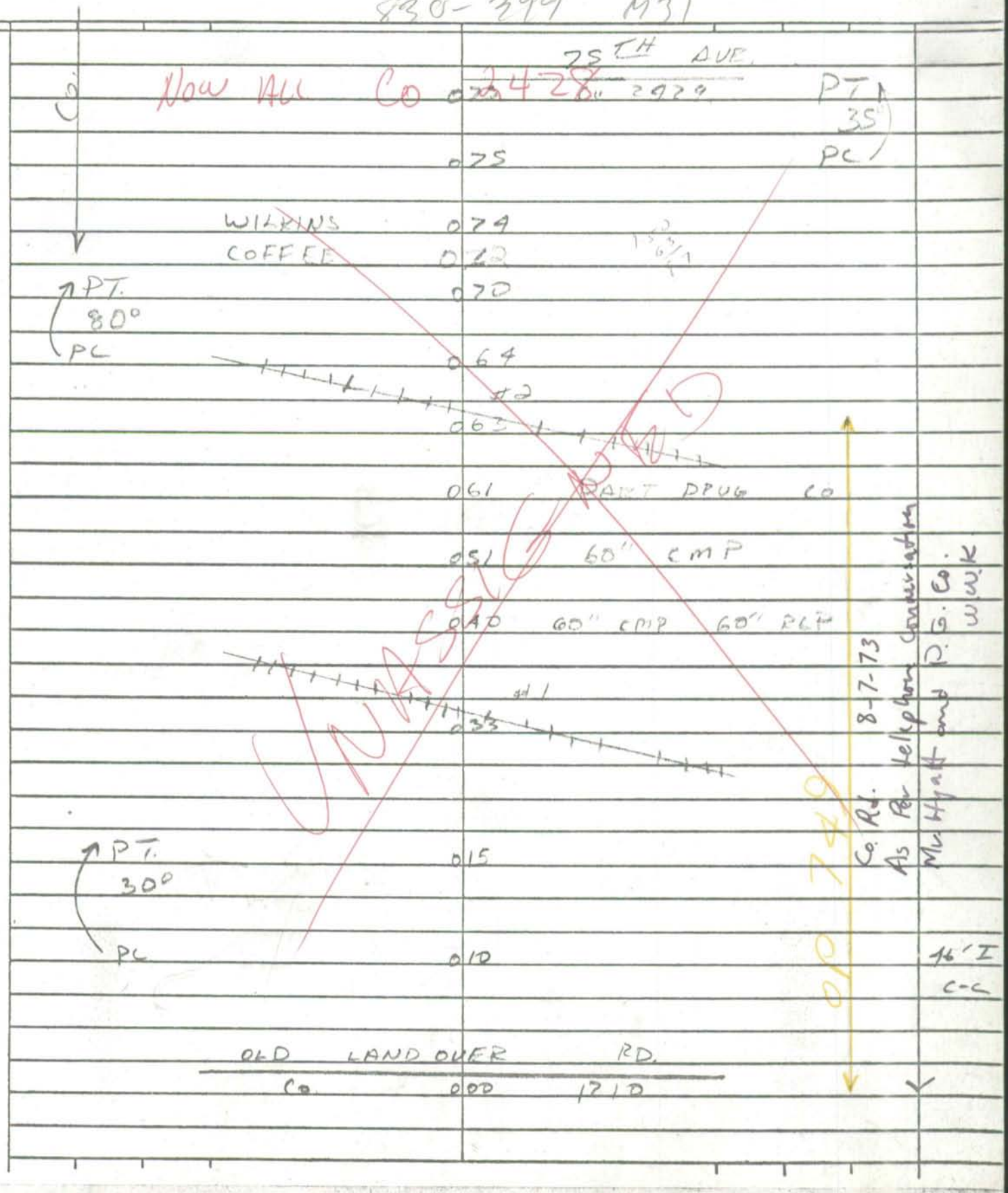

Co.

Now All Co 2428

75TH AVE.

2429

PT 35° PC

075

WILKINS 074

COFFEE 072

PT. 80° PC

070

064

#2

063

061 PART DRUG CO

051 60" CMP

040 60" CMP 60" RCP

#1

033

PT. 30° PC

015

010

OLD LANDOVER RD.

Co. 000 1210

UNASSIGNED

OP 749

Co. Rd. 8-7-73

As Per telephone Conversation

Mr. Hyatt and P.G. Co. W.W.K.

46' I

C-C

Form 6 HPS (Rev. 1961)

FA 4

OP 750

ROAD INVENTORY SHEET

3

PARTY CHIEF Edward Schuyler
RECORDER Henry Gorman
CHAINMAN

ROAD NO. Co 2430
NAME SULLIVAN DR.
SHEET NO. 1 OF 1
DATE 9 / 26 / 67
COUNTY PRINCE GEORGE

4-26
VER
4-17-78

827
~~826~~-400

M 31

63 ED
Co
025
PL
1217

022
162
007
APT UNITS
PT
40
005
SWIM MIN POOL
PC
004
END MAINTENANCE
FOR PR. GEO Co.

OP. SEC.

Now Run

40' I
JC-C

36' I
C-C

KILMER
Co.

ST
265

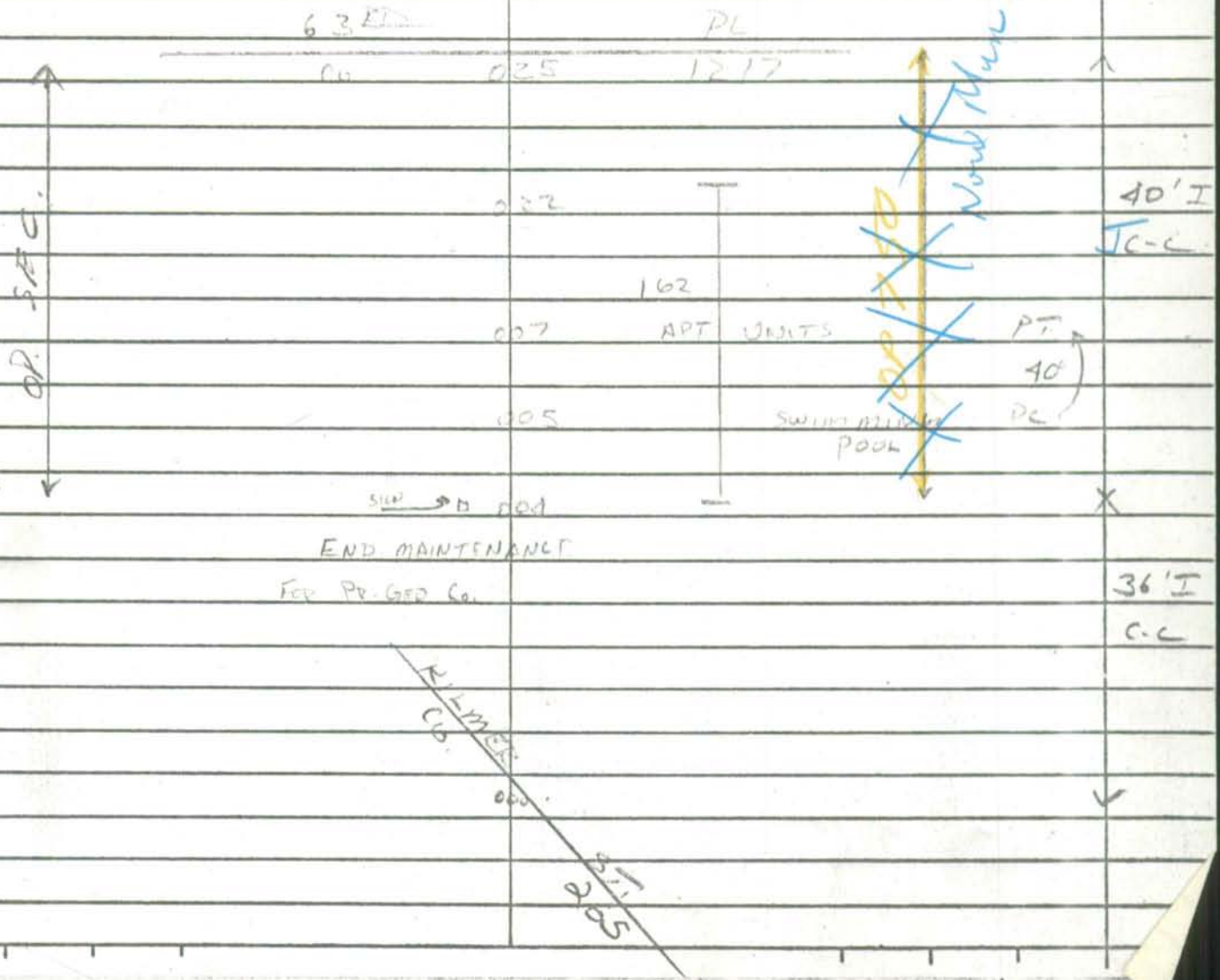

Form 6 HPS (Rev. 1961)

1-A4

OP751

ROAD INVENTORY SHEET

PARTY CHIEF Edward Schuyler
RECORDER Henry Gorman
CHAINMAN

3 Columbia Park

64-97
66-94

ROAD NO. Co. 2431
NAME Columbia Pl.
SHEET NO. 1 OF 1
DATE 10 / 4 / 67
COUNTY Prince Georges'

431 395
~~820-396~~ 431

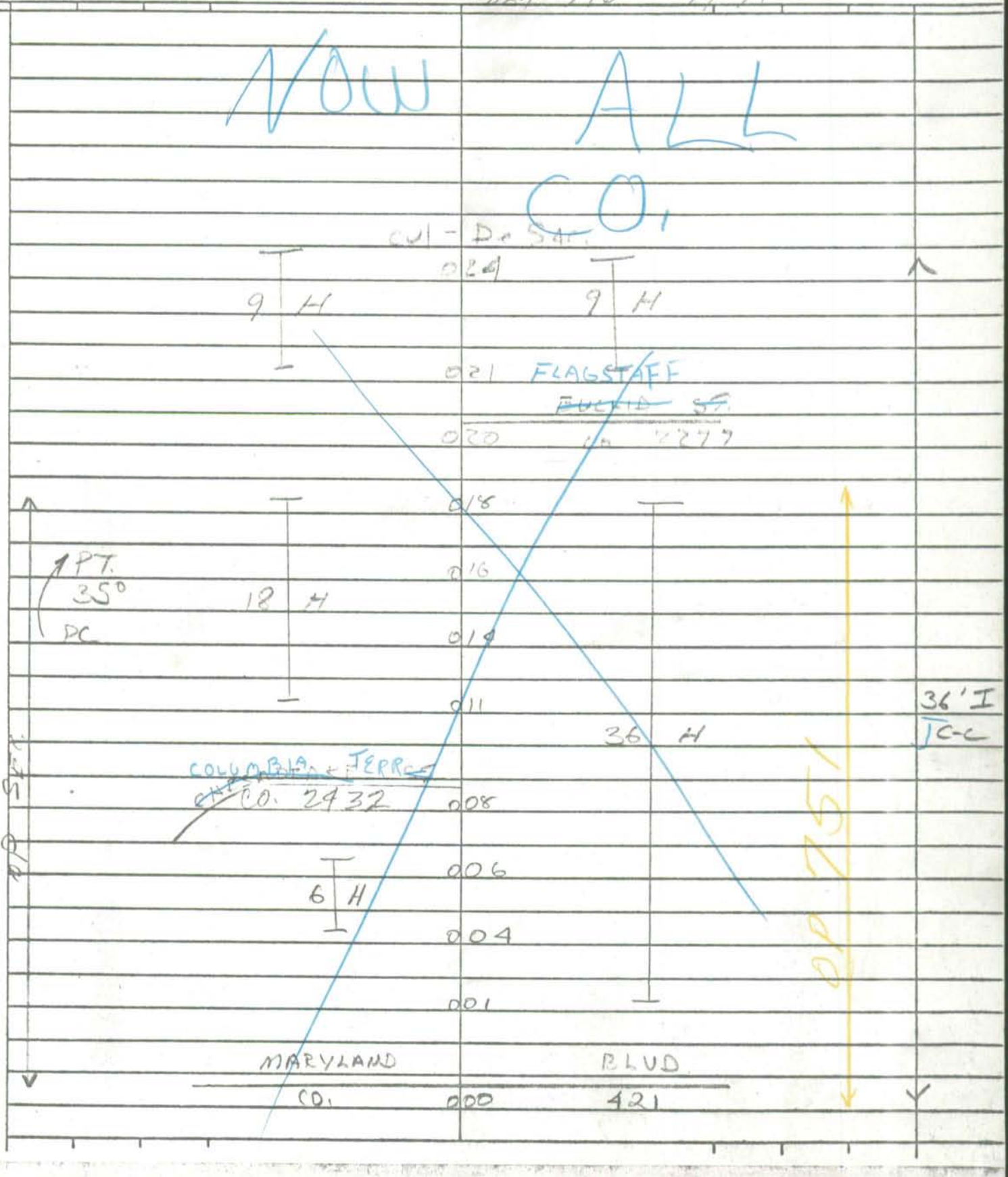

Form 6 HPS (Rev. 1961)

Reassigned 2-17-71 GJG
(Previous OP 752 Now Co. 2434 69-143)

SR.93
GO, GW
8/11/93

Urban

ROAD INVENTORY SHEET

Party Chief E. Schuyler
Recorder H. GORMAN
Chainman

GREEN BELT

F11B

Road No. OP 752
Name ~~Court & Southway~~ & CT SOUTHWAY RD
Sheet No. 1 OF 1
Date 5/18/67
County PRINCE GEORGES

435-424

STILL
ASSIGNED

W

ROAD END
003

16' F
2-18' F
PARKING AREAS
52' C-W

Md 193-A
SOUTH
000
@.23

~~193A~~
WAY
Mu 0470
@.24

Form 6 HPS (Rev. 1961)

MAP 7

OP753

ROAD INVENTORY SHEET

PARTY CHIEF Edward Schuyler
RECORDER Henry Gorman
CHAINMAN

ROAD NO. CO.2437
NAME WILBORN DR.
SHEET NO. 2 OF 2
DATE 10/18/67
COUNTY PRINCE GEORGES

830-380 M35

71-49 Extra
Also see 67-100

UNASSIGNED
ALL Co 2437

OP753

30°

12 H

36 I
CO

SAME

PT.
30°



Form 6 HPS (Rev. 1961)

FAI

OP754

UNASS

ROAD INVENTORY SHEET

MAP 7

WILBURN ESTATES

PARTY CHIEF Edward Schuyler
RECORDER Henry Gorman
CHAINMAN

66-135
67-238

ROAD NO. Co. 2437
NAME QUARRY RD.
SHEET NO. 1 OF 2
DATE 10/31/67
COUNTY PRINCE GEORGES

837 387
837-980 MBS

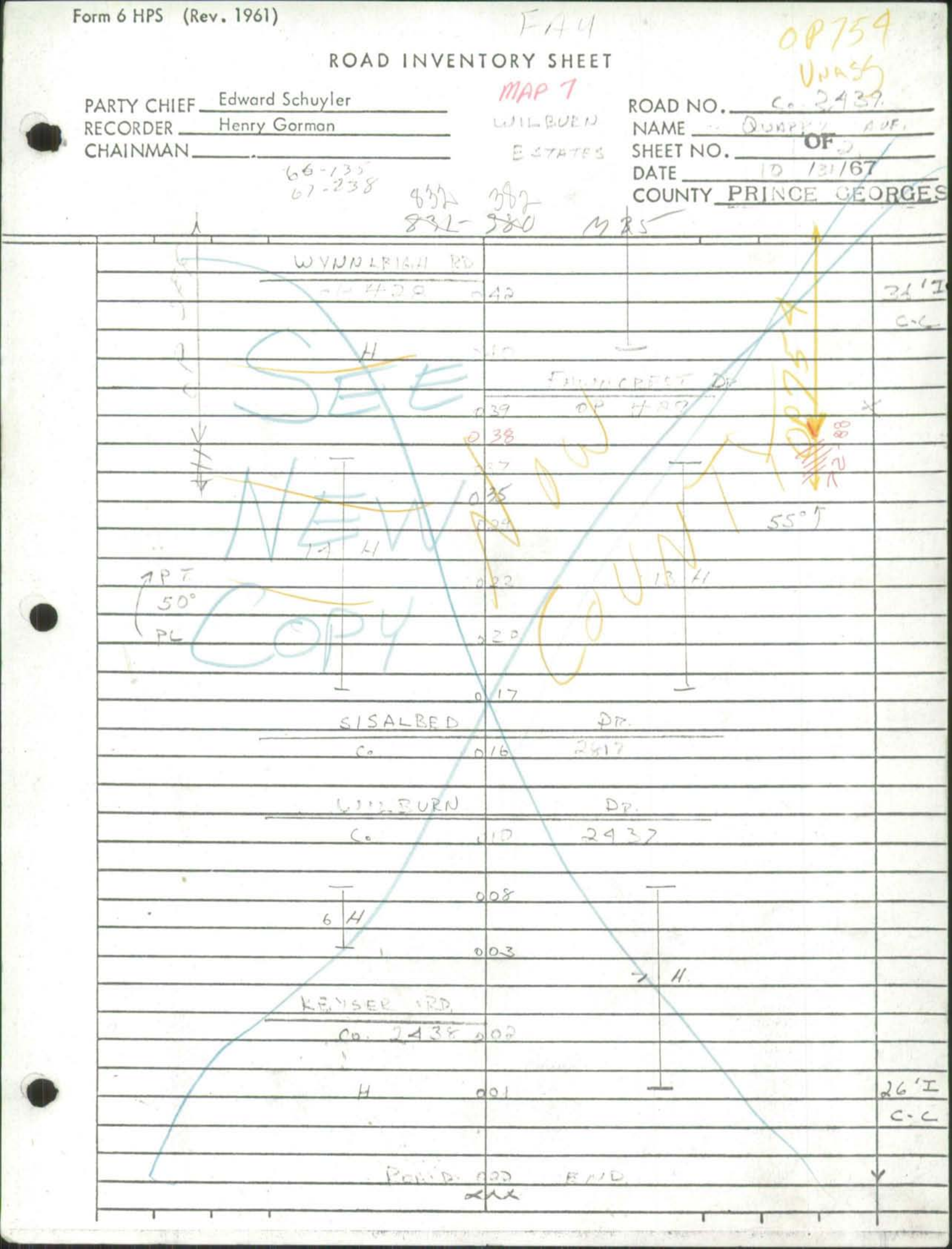

Form 6 HPS (Rev. 1961)

OP754

ROAD INVENTORY SHEET

PARTY CHIEF Edward Schuyler
RECORDER Henry Gorman
CHAINMAN

ROAD NO. [illegible]
NAME QUARRY AVE
SHEET NO. 2 OF 2
DATE 10/31/67
COUNTY PRINCE GEORGES

See New Copy

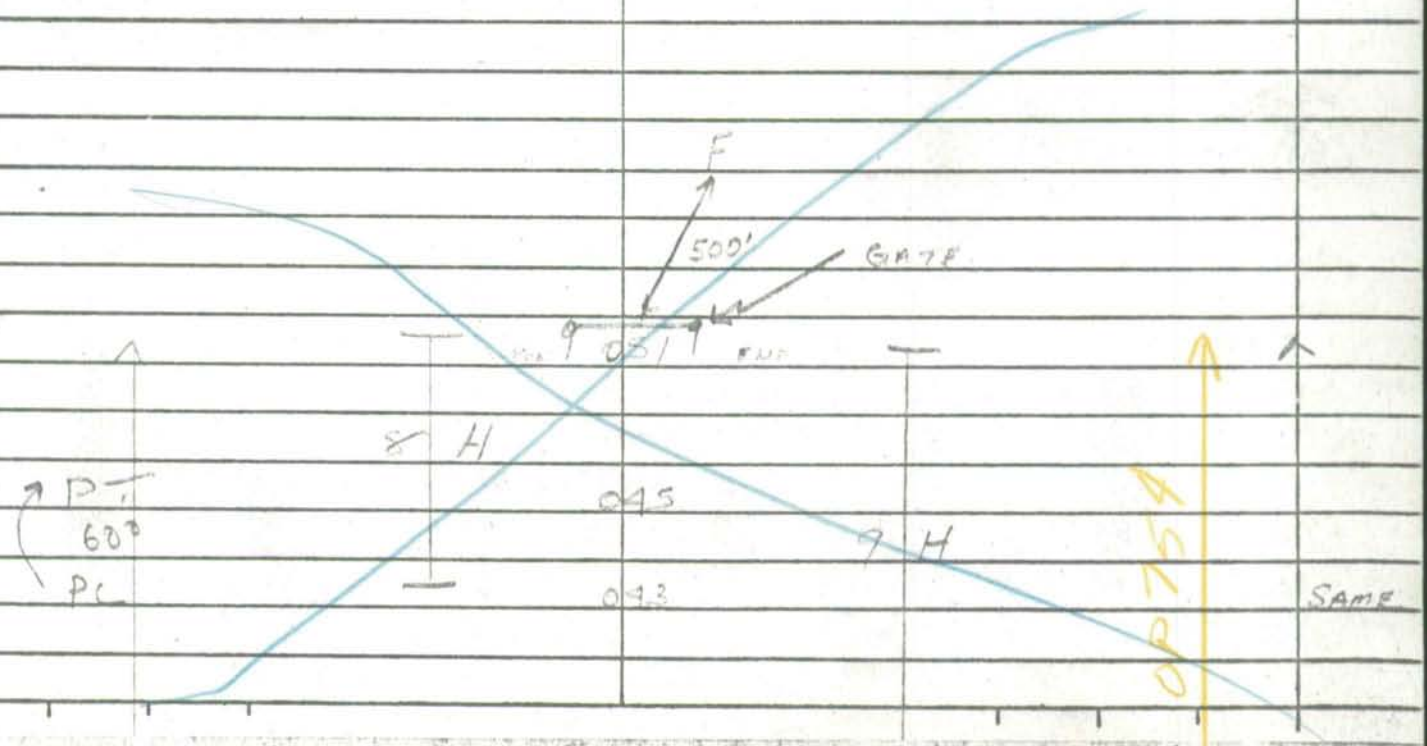

Form 6 HPS (Rev. 1961)

MAP 7 Ver WD DT 9-6-77 OP755 Unassigned No.

ROAD INVENTORY SHEET

PARTY CHIEF Edward Schuyler
RECORDER Henry Gorman
CHAINMAN J. EMERICK

ROAD NO. CO 2451
NAME SHADYGLENN DR
SHEET NO. 3 OF 3
DATE 12/30/67
COUNTY PRINCE GEORGES

835 - 384
~~834 - 376~~
M35

NOW ALL CO 2451

HILL RD

MD 214

1 63
1 60
1 58

WALKER MILL RD
CO 1 57 364

DRUMLEA RD 1 54
(72-84) Co. 3466 1 53
1 51
CALDER DR 1 49
(72-85) Co 3467 1 48

1 44

FAU 5215
COLLECTOR - URBAN

ABAN. H 300' 1 39

H 1 36

0 78

MILLWOOF DR
1 32 Co 2813

OP 775

72-86 NOW CO 2451

OP 755

OT SEC. OF CO 2451

9'E NO SHL

SAME

Form 6 HPS (Rev. 1961)

Reassigned 2-17-71 GJG

(Previous OP756 Now Co. 2460 69-180)

ROAD INVENTORY SHEET

Urban

Party Chief E. Schuyler

Recorder K. GORMAN

Chainman

GREENBELT

F11B

Road No. OP 756

Name COURT 9-South way

Sheet No. 1 OF 1

Date 5/18/67

County PRINCE GEORGES'

875-424 M-31

E

ROAD END

003

18' PARKING AREA

18' PARKING AREA

001

18' F

C-C

SOUTH WAY.

Mu 000 0470

@.22

Reassigned 2-17-71 GJG

Form 6 HPS (Rev. 1961) (Previous OP 757 Now Co. 3171 70-17)

ROAD INVENTORY SHEET

Urban ~~0680~~

Party Chief E. Schuyler

Recorder H. GORMAN

Chainman

GREENBELT

FIIB

Road No. OP 757

Name COURT 39-Ridge Rd.

Sheet No. 1 OF 1

Date 5/23/67

County PRINCE GEORGES'

836-426 M-31

not Pulled

W

ROAD END

002

24' F

WALL TO WALL

RIDGE RD.

Mu 000 0440

@1.64

Reassigned 2-17-71 GG
(Previous OP 758 Nov Co 3172 69-183)

Form 6 HPS (Rev. 1961)

ROAD INVENTORY SHEET

Urban ✓ OP 758 ~~0670~~

Party Chief E. Schuyler
Recorder H. GORMAN
Chainman

GREENBELT
F11B

Road No.
Name COURT 28-Ridge Rd.
Sheet No. 1 OF 1
Date 5 / 23 / 67
County PRINCE GEORGES'
836-425 M-31

E

ROAD END.

002 ^ 58'F 58'C-W

001 X 21'F C-C

RIDGE RD.

Mu 000 0440 ✓

@1.72

@.04

Reassigned 2-17-71 GJG

Form 6 HPS (Rev. 1961) Previous OP 759 Now Co. 3170

ROAD INVENTORY SHEET

Urban ✓ ~~0660~~

Party Chief E. Schuyler
Recorder H. Gorman
Chainman

GREENBELT

F11B

Road No. OP 759
Name COURT 37 - Ridge Rd.
Sheet No. 1 OF 1
Date 5/23/67
County PRINCE GEORGES'
836-425 M-31

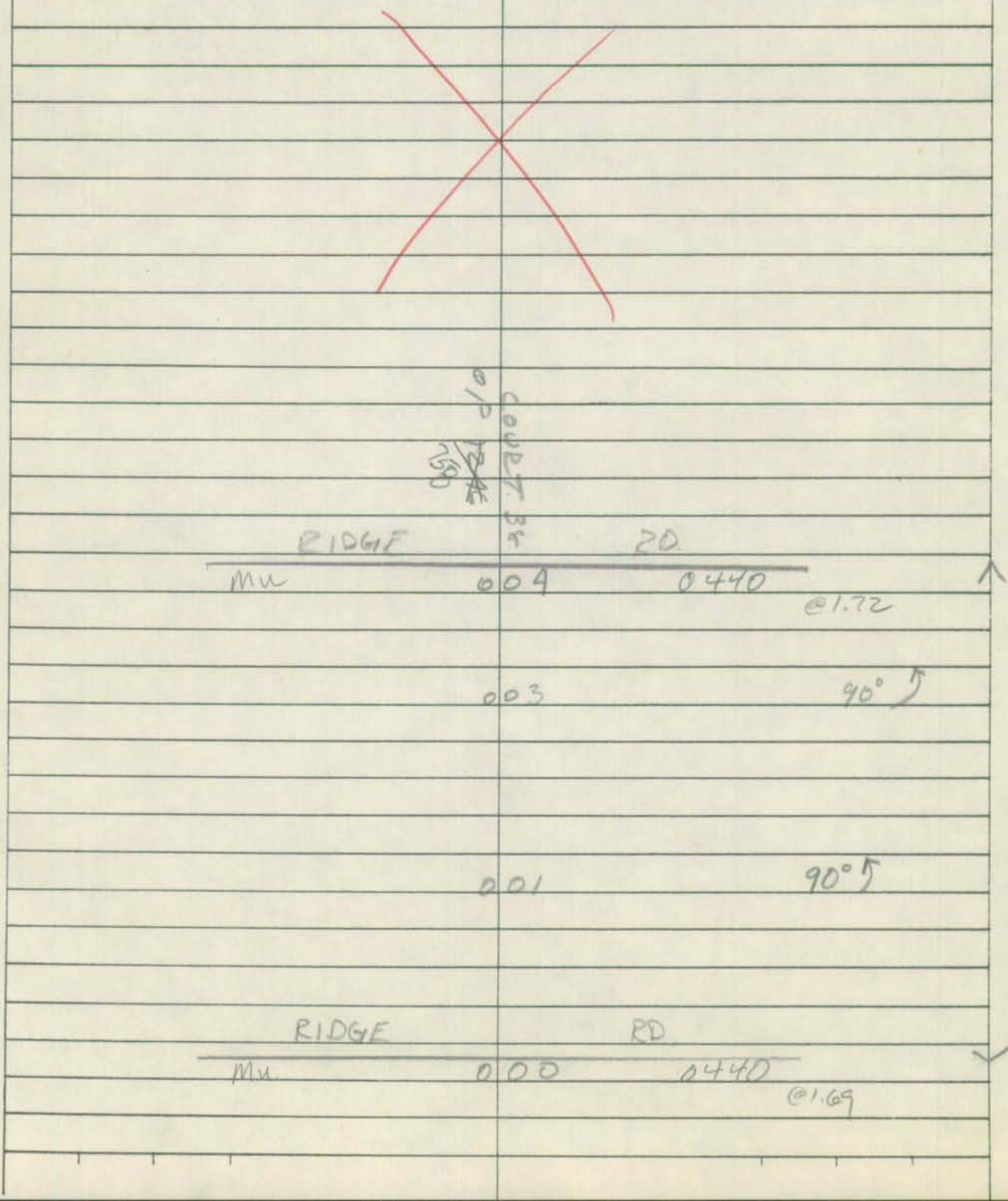

W

OP 759 COURT 37

RIDGE RD

Mu 004 0440

@1.72

003 90°

001 90°

24' F
WALL TO WALL

RIDGE RD

Mu 000 0440

@1.69

Reassigned 2-17-71 GJG

Form 6 HPS (Rev. 1961)

Previous OP 760 Now Co. 3169

ROAD INVENTORY SHEET

Urban ✓ 0650

Party Chief E. Schuyler

Recorder H. GORMAN

Chainman

GREENBELT

F11B

Road No. OP 760

Name COURT 33-Ridge Rd.

Sheet No. 1 OF 1

Date 5 / 23 / 67

County PRINCE GEORGES'

836-426 M-31

W

RIDGE RD.

Mu 005 0440 @1.80

004 90°

002 90°

18' I
20' C-W

RIDGE RD.

Mu 000 0440 @1.77

SHA 51.3 - 8 Revised
4.83

MARYLAND STATE HIGHWAY ADMINISTRATION

ROAD INVENTORY SHEET

Party Chief _____
Recorder _____
Assistant _____
Map No./Dir. 1
State Coordinates _____

Road No. OP762
Road Name MILL BRANCH PL
County PG
Date _____
Sheet No. _____ OF _____

SYSTEM				TRAFFIC		LINE DIAGRAM	TRAFFIC			PAVEMENT DATA
FED. AID.	FUNCT. CLASS.	HWY. SYS.	HPMS SAMPLE	PRKG. REST.	COM/IND. ACCESS		CONTROL	COM/IND. ACCESS	PRKG. REST.	
						SEE INV OF CO 5166 90-100				

TRAFFIC CODES

TRAFFIC CONTROLS: STOP SIGN=SS, TRAFFIC LIGHT=T.L., FLASHING RED BALL=F.R.

TRAFFIC CODES

PARKING RESTRICTIONS: A.M. PEAK, P.M. PEAK, A.M./P.M. PEAK, NO PARKING ANYTIME=N.P., COMM/IND. ACCESS=E

SYSTEM				TRAFFIC		LINE DIAGRAM	TRAFFIC			PAVEMENT DATA
FED. AID.	FUNCT. CLASS.	HWY. SYS.	HPMS SAMPLE	PRK.G. REST.	COM/IND ACCESS		CONTROL	COM/IND ACCESS	PRK.G. REST.	

Form 6 HPS (Rev. 1961)

Map 1

1-46.3

OP 763

ROAD INVENTORY SHEET

Party Chief

Recorder

Chainman

Road No.

Name

Sheet No.

Date

County

821-441 M27

Now O.P. 331

027

022 PARK

012

010

6 H

005

26' I

C.C

ANNUNSEY RD.

H 000

Form 6 HPS (Rev. 1961) FAU 1-406-A

OP 764

ROAD INVENTORY SHEET

Party Chief E. Schuyler
Recorder H. Gonnan
Chainman

63-1-460-4
62-13

9
-45

REVISED
3-11-70
T. LANDON
W. WARFIELD

Road No. ~~Co. 2177~~
Name JOSEPHINE AV.
Sheet No. 1 OF 1
Date 7/28/66
County PRINCE GEORGE'S

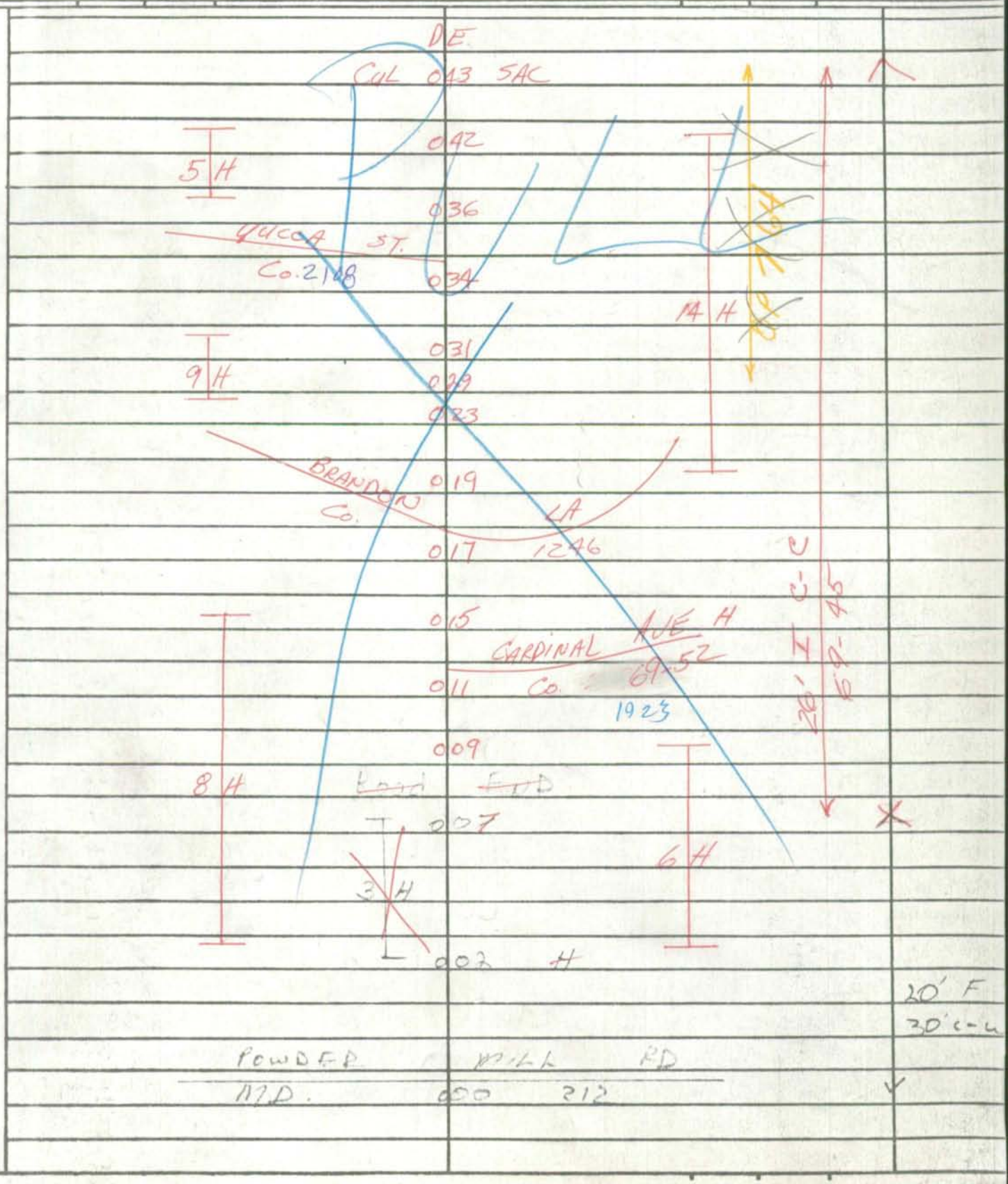



Form 6 HPS (Rev. 1961)

Reassigned 2-17-71 G/G
(Previous OP 765 Now Co. 3092 70-36)

S.R 93
GD/GW 8/11/93

Urban
OP 765

ROAD INVENTORY SHEET

Party Chief E. Schuyler
Recorder H. GORMAN
Chainman

GREEN BELT

F11B

834 - 424
~~835~~ - 428

M~~31~~

Road No.
Name ~~South Way COURT~~ 11 COURT SOUTHWAY
Sheet No. 1 OF 1
Date 5/18/67
County PRINCE GEORGES

E

ROAD END
00A

16' I
24' C-W

~~MD~~ ~~470~~
SOUTH 000 WAY
MD 193-A

@.19

10 COURT
~~10 COURT~~
SOUTHWAY RD
MV0472

Form 6 HPS (Rev. 1961)

Reassigned 2-17-71 GJG

ROAD INVENTORY SHEET

Urban 0880

PARTY CHIEF Edward Schuyler

RECORDER Henry Gorman

CHAINMAN

GREENBELT

ROAD NO. OP766

NAME SPRING HILL CT.

SHEET NO. 1 OF 1

DATE 1/5/67

COUNTY PRINCE GEORGES

✓ER 12-20-77

F11B

828-426

EDMONSTON RD.

MUN 029 0090 @.41

PT. 35° 028

PRC 025 PRC 55°

PRC 35° 018 PRC

PRC 012 PRC 95°

S

EDMONSTON TERR.

008 OP.359 @.00

004 PC 25'I

JC-C

SPRING HILL DR.

MUN 000 0480

@.37

Form 6 HPS Rev. 1961

ROAD INVENTORY SHEET

Party Chief
Recorder
Chainman

Road No. OP 767
Name BRIER HILL Rd
Sheet No.
Date
County P-G.

71-110

UNASSIGNED

NOW Co 767

Form 6 HPS Rev. 1961

ROAD INVENTORY SHEET

Party Chief
Recorder
Chainman

Road No. OP 768
Name ARONA Rd
Sheet No.
Date
County P.G.

71-112

UNASSIGNED

NOW CO 3414

Form 6 HPS Rev. 1961

ROAD INVENTORY SHEET

Party Chief
Recorder
Chairman

Road No. OP769
Name Holloway Dr.
Sheet No.
Date
County R.G. Co.

71-121

UNASSIGNED

Now Co 3347

Form 6 HPS (Rev. 1961)

ROAD INVENTORY SHEET

C.3208

Party Chief
Recorder
Chainman

Road No.
Name
Sheet No.
Date
County

Unassigned Now

C.3208

Form 6 HPS (Rev. 1961)

Co 3214

RHODESIA ??

ROAD INVENTORY SHEET

Party Chief	E.S.	Road No.	OP 771
Recorder	W.D.	Name	RHODISA AVE
Chainman		Sheet No.	1 of 1
		Date	9-23-68
		County	PRINCE GEO

~~MAP4~~ MAP9

70-204 FRIENDLY FARMS

Unassigned Now

Co. 3214

ROAD 034 END

4 032 4

CO 2678 ~~2977~~ 2977

CARTER 030 CA

029

025 204 PT

16 4 180°

006 PC

001

36' I

CO ~~Co2678 2977~~ 2977 C-C

CARTER 030 CANE

Form 6 HPS (Rev. 1961)

ROAD INVENTORY SHEET

OP 772

Party Chief	E.S.	Road No.	~~CO 3019~~
Recorder	W.D.	Name	MARK DR
Chainman	T.L.	Sheet No.	1 OF 1
		Date	10-2-68
		County	PRINCE GEO

~~MAP 3~~
CAMP SPRINGS
—
JENKINS CORNER
MAP 9

824-353 M35

Unassigned
Now Co. 3496
(72-133)

ROAD	000	END	
3 H	000		
	004	4 H	
CH.	001		
			26' I
CO		122	C-C
BRINKLEY	000	RD	

Form 6 HPS (Rev. 1961)

FAU

ROAD INVENTORY SHEET

Party Chief E.S.
Recorder W.D.
Chainman

MAPP

N. FORESTVILLE

Road No. ~~CO~~ OP 774 ~~3029~~
Name
Sheet No. 1 OF 1
Date 10-22-68
County PRINCE GEO

839-373.5 M35

Unassigned
Now Co. 3481

ROAD	D	002	END	1
H	D	001	H	
				26' I
				C-C
CO RTE.	D	000	3026 DR	V

Form 6 HPS (Rev. 1961)

MAP 7

FAU

C

ROAD INVENTORY SHEET

OP 775

Party Chief	E.S.
Recorder	W.D.
Chainman	

IER 10-15-77

WESTPHALIA

G11B

844-370

Road No.	~~CO 3030~~
Name	TOWN Rd
Sheet No.	1 OF 1
Date	10-31-68
County	PRINCE GEO

MAS

W

AUTO JUNK YARD

ROAD 017 END

PVT RD 013

H 011

005 H

12'F

CO 89

D'ARCY 000 RD

2-3'E SHO

Form 6 HPS (Rev. 1961)

~~MAR7~~

ROAD INVENTORY SHEET

OP 77C

Party Chief E.S.
Recorder W.D.
Chainman

VER 10-15-71

WEST PHALIA

G11B

844-370.5

Road No. ~~60~~ ~~3031~~
Name
Sheet No. 1 OF 1
Date 10-31-68
County PRINCE GEO

~~MAR5~~

W

	H		
ROAD	007	H END	^
	006	H	
	003	H	
			12' F
DARCY	RD		2-3' E SHO
CO.	000	89	v

Reassigned 2-17-71 EJG

Form 6 HPS (Rev. 1961) (Previous OP777 Now Co. 3177 70-41)

Urban ✓

ROAD INVENTORY SHEET

Party Chief E. Schuyler

Recorder H. GORMAN

Chainman

GREENBELT

F11B

Road No. OP 777 ~~0640~~

Name COURT 32-Ridge Rd.

Sheet No. 1 OF 1

Date 5 / 23 / 67

County PRINCE GEORGES'

836-425 M-31

ROAD END

E

003

60' I
60' C-W

001

16' I
C-C

RIDGE RD.

Mu 000 0440

@ 1.85

Form 6 HPS (Rev. 1961)

Reassigned 2-17-71 GJG
(Previous OP 778 Now Co. 3181 70-45)

ROAD INVENTORY SHEET

Urban ✓ ~~0630~~

Party Chief E. Schuyler
Recorder H. GORMAN
Chainman

GREENBELT.

F11B

Road No. OP 778
Name COURT 24-Ridge Rd.
Sheet No. 1 OF 1
Date 5/23/67
County PRINCE GEORGES'
936 425 M-31

ROAD END
005

14' F
19' c-w

5

RIDGE RD.
Mu 000 0440
@1.98

Court 23
Mu 0442

Form 6 HPS (Rev. 1961)

signed 2-17-71 GJG
(Previous OP779 Now Co. 3180 70.44)

ROAD INVENTORY SHEET

Urban ✓ ~~0620~~

Party Chief E. Schuyler
Recorder H. GORMAN
Chainman

GREENBELT
F11B

Road No. OP 779
Name COURT 20-Ridge Rd.
Sheet No. 1 OF 1
Date 5/23/67
County PRINCE GEORGES
835-425 A-31

S

ROAD END.

004

60'F
60'C-W

45°

002

14'F
16'C-W

RIDGE
Mu

000

RA.
0440

@2.10

Form 6 HPS (Rev. 1961)

assigned 2-17-71 GJG
Previous OP780 Now Co. 3179
70-43

ROAD INVENTORY SHEET

Urban ✓ ~~0610~~

Party Chief E. Schuyler
Recorder N. GORMAN
Chainman

GREENBELT.
F11B

Road No. OP 780
Name COURT 19-Ridge Rd.
Sheet No. 1 OF 1
Date 5/23/67
County PRINCE GEORGES
835.425 ~~M-71~~

N

ROAD END
004

12'I
12'C-W

RIDGE RD.
M 000 0440
@2.09

Form 6 HPS (Rev. 1961)

Reassigned 2-17-71 GJG

(Previous OP781 Now Co. 3178 71-42)

ROAD INVENTORY SHEET

Urban ✓ ~~0600~~

Party Chief E. Schuyler

Recorder H. GORMAN

Chainman

GREENBELT

FIIB

Road No. OP781

Name COURT 18-Ridge Rd.

Sheet No. 1 OF 1

Date 5/21/67

County PRINCE GEORGES

835-425 M~~31~~

S

RIDGE RD

Mu 005 0440

@2.16

ONE WAY

004 90°

002 90°

30' I
36' C-W

RIDGE RD

Mu 000 0440

@2.13

Form 6 HPS (Rev. 1961)

Reassigned 2-17-71 GJG
(Previous OP 782 Nov Co. 3110 70-94)

ROAD INVENTORY SHEET

Urban

Party Chief E. Schuyler
Recorder H. Gorman
Chainman

GREENBELT

F11B

Road No. OP782
Name Court 17-Ridge Rd.
Sheet No. 1 OF 1
Date 5/24/67
County Prince Georges'
835-425 ~~[illegible]~~

RIDGE		RD.	
Mu	005	0440	@2.17
	004	90°	
	002	90°	
RIDGE		RD.	
Mu	000	0440	@.215

N

16'F
24'c-w

Form 6 HPS (Rev. 1961)

Reassigned 2-17-71 GJG
(Previous OP783 Now Co. 3104 70-46) 71-33

ROAD INVENTORY SHEET

Urban

Party Chief E. Schuyler
Recorder H. GORMAN
Chainman

GREENBELT

F11B

Road No. OP 783 0580
Name C.T. 16 Ridge Rd.
Sheet No. 1 OF 1
Date 5/18/67
County PRINCE GEORGES
834-424 ~~M-31~~

S

ROAD END.

004

58' I
C-C

002

22' I
C-C

RIDGE RD.

Mu 000 0440

@2.24

OP CT

Form 6 HPS (Rev. 1961)

Reassigned 2-17-71 GJG
(Previous OP784 Now Co 3111 70-93)

ROAD INVENTORY SHEET

Urban

Party Chief E. Schuyler
Recorder H. GORMAN
Chainman

GREENBELT

F11B

Road No. OP784
Name CT. 14-Ridge Rd.
Sheet No. 10F1
Date 5/18/67
County PRINCE GEORGES'

834-425 M-31

ROAD END

005

56' I

002

14' I
C-C

RIDGE RD.

MU 000 0440

232

COURT 11
OP 787

S

Form 6 HPS (Rev. 1961)

Reassigned 2-17-71 GJG
(Previous OP 785 Nov Co. 3112 70-74)
71-34

ROAD INVENTORY SHEET

Urban

Party Chief E. Schuyler
Recorder H. GORMAN
Chainman

GREENBELT.

F11B

Road No. OP 785
Name COURT 13 - Ridge Rd.
Sheet No. 1 OF 1
Date 5/18/67
County PRINCE GEORGES'

834-424 M-34

N

ROAD END.

005

28' I

RIDGE RD.

MU 000 0440

@2.24

COURT 16
OP 785

Form 6 HPS (Rev. 1961)

Reassigned 2-17-71 GJG
(Previous OP786 Now Co. 3113 70-73)

Urban

ROAD INVENTORY SHEET

Party Chief E. Schuyler
Recorder H. Gorman
Chainman

GREENBELT

F11B

Road No. OP 786
Name COURT 12-Ridge Rd.
Sheet No. 1 OF 1
Date 5 / 24 / 67
County PRINCE GEORGES'

834-425 M-31

S

ROAD END
0 0 3

56'F
56'C-W

0 0 1

14'F
C-C

RIDGE RD.

mu 0 0 0 0 4 4 0

@ 2.38

OP 793 County

Form 6 HPS (Rev. 1961)

Reassigned 2-17-71 GJG
(Previous OP787 Now Co. 3186 70-64)

ROAD INVENTORY SHEET

Urban

Party Chief E. Schuyler
Recorder H. Gorman
Chainman

GREEN BELT

F11B

Road No. OP 787
Name COURT 11-Ridge Rd.
Sheet No. 1 OF 1
Date 5/18/67
County PRINCE GEORGES'

834-425 M-31

N

ROAD END.
004

24' I

RIDGE RD.
Mu 000 0440
@2.32

OP 787 COURT 14

Form 6 HPS (Rev. 1961)

MAP 6

3-598A

OP 788

ROAD INVENTORY SHEET

Party Chief T. LANDON
Recorder W. WARFIELD
Chainman

Road No. CO 3135
Name OAKWOOD ST
Sheet No. 1 OF 1
Date 4-1-70
County PRINCE GEORGES

69-183

808-~~364~~ M-35
-363

NOW ALL COUNTY

		xxxx		
		ROAD	0 12 END	
PT	9 H		0 15	
			0 14	
		BEAMAN	0 07	
		Co. 22254 PL	0 03	12 H
35°			0 05	
		H	0 04	
PL		19TH	0 03	26'I
		Co.	AVE	C-C
			0 00 2326	

OP 788



Form 6 HPS (Rev. 1961)

T. LANDON
T. RHODES
VERIFIED
12/14/77

ROAD INVENTORY SHEET

OP 789

Party Chief	E.S.	Road No.	~~OP~~ ~~230~~ 0020
Recorder	W.D.	Name	AMES ST
Chainman		Sheet No.	1 OF 1
		Date	11-6-68
		County	PRINCE GEO

MORNINGSIDE

M35 832-362 76-7 75-16 AS TABED

MORNINGSIDE
ELEM
SCHOOL

CUL-DE 015 SAC

~~010~~ ~~SCHOOL~~

007

005 PR - 36" RCP 40°

~~APPROX. CORR LINE~~ 004 ~~MORNINGSIDE~~

MORGAN 000 " 0130 RD



OP 789
B1-11
MU20
OP 789
74-1
24'
2-3'E SHLD
36'CW

24'I
36'CW

36'I
J-C-C
~~24'I~~
~~36'CW~~

E

ROAD INVENTORY SHEET

Party Chief T. LANDON
Recorder W. WARFIELD
Chainman

Road No. OP 780
Name FARNESS DR
Sheet No. 1 OF 1
Date 4-1-70
County PRINCE GEORGES

69-187 "A"

815-355 M35

Unassigned
Now Co. 3494
(72-130)

PROPOSED

ROAD 006 END

H 005

H 003 3 H 26' I C-C

001

HOLTON LA.

Co. 000 1696

Form C HRS (Rev. 1961) MAP 9

ROAD INVENTORY SHEET

FA 4

Party Chief T. LANDON
Recorder
Chainman

Road No. AP 791
Name FARNESS CT.
Sheet No. 1 OF 1
Date 4-1-70
County PRINCE GEORGES

815-355 M35 69-187 "B"

Unassigned
Now CO. 3493
(72-129)

H H
D E
CUL 006 SAC
H 005
3 H
002 55°
H 001 26' I
C-C
HOLTON LA.
CO. 000 1696

Form 6 HPS (Rev. 1961)

FAU

MAP 10

ROAD INVENTORY SHEET

Co 3200

Party Chief T. LANDON
Recorder W. WARFIELD
Chainman

70-135

Map 7

EXTRA

69-216 "A"

Road No. OP 792
Name OLD COLONY DR.
Sheet No. 1 of 2
Date 4-6-70
County PRINCE GEORGES

73-91

UNASSIGNED

Now All Co 3200

PT		050		
	H	048		
45°	H	047		
	BERWICK RD OP 796	044		
PC	10 H	042	11 H	
		028		
	WEXFORD OP	025	RD 795	
PT	4 H	022		
45°		018		
	MARGATE RD OP 794		7 H	
PC		015		
	5 H	012		
		009	HARTLAND RD OP 793	
		006	H	
10°	N. MARLTON Co.	003	AVE. 3141	36' I C-C
	ROAD	000	END	
		XX	XX	

OP 792

Co 3200

Form 6 HPS (Rev. 1961)

Reassigned 2-17-71 GJG
(Previous OP 793 Now Co. 793 70-136)

ROAD INVENTORY SHEET

Urban

Party Chief E. Schuyler
Recorder H. Gorman
Chainman

GREENBELT

F11B

Road No. OP 793
Name COURT 9-Ridge Rd.
Sheet No. 1 OF 1
Date 5/24/67
County PRINCE GEORGES'
834-425 M-31

N

ROAD END

002

24' F

WALL TO WALL

RIDGE RD.

Mu 000 0440

@2.38

OP 786 Court 12

Reassigned 2-17-71 GJG

Form 6 HPS (Rev. 1961) Previous OP 794 Now Co. 3202 70-137

ROAD INVENTORY SHEET

urban

Party Chief E. Schuyler

Recorder H. Gotcman

Chainman

GREENBELT.

F11B

Road No. OP 794

Name COURT 6 A - Ridge Rd.

Sheet No. 1 OF 1

Date 5/24/67

County PRINCE GEORGES'

933-426 M-31

ROAD END.

004

38' I

WALL LEFT

CURB RT.

38' C-W

W

002

13' I

C-C

COURT 6

OP

000

264

795

357

@.02

Form 6 HPS (Rev. 1961)

Reassigned 2-17-71 GJG
Previous OP 795 Now Co. 3204

ROAD INVENTORY SHEET

Urban

Party Chief E. Schuyler
Recorder H. Gorman
Chainman

GREENBELT.

FIIB

Road No. OP 795
Name COURT 6 - Ridge Rd.
Sheet No. 1 OF 1
Date 5/24/67
County PRINCE GEORGES'

833-426 M-31

COURT 3 OP 602

RIDGE RD.

W Mu 004 0440 @2.57

90° 003

14'F
16'c-w

COURT 6A.

OP ~~1362~~ 794 002

90° 001

RIDGE RD.

Mu 000 0440 @2.54

Form 6 HPS (Rev. 1961)

Reassigned 2-17-71 GJG
(Previous OP796 Now Co 3205 10-140)

ROAD INVENTORY SHEET

Urban

PARTY CHIEF Edward Schuyler
RECORDER Henry Gorman
CHAINMAN

LAUREL

~~for RD~~

Ver 5-10-78

~~NOT coded~~

ROAD NO. OP 796
NAME MARSHALL AVE.
SHEET NO. 1 OF 1
DATE 12/19/66
COUNTY PRINCE GEORGES

~~835-462~~ 835 460 M-27

THIS IS A PRIVATE STREET OWNED BY LAUREL SHOPPING CENTER.



U.S. 1
SOUTH 023 BOUND →

30'I
JC-C

4th ST
MUN 000 9040

Form 6 HPS (Rev. 1961)

MAP 10

FA4

OP797

ROAD INVENTORY SHEET

Co 3599

Party Chief T. LANDON

Recorder W. WARFIELD

Chainman

map 7

EXTRA

Road No. ~~OP 797~~

Name GRANDHAVEN AVE.

Sheet No. 1 OF 1

Date 4-7-70

County PRINCE GEORGES

862-343 936 69-216 "I"

INDEX #10

73-92

Unassigned

Now All Co 3599

	XX XX		
	ROAD 037 END		
	036	H	
6 H	034	H	
	THORNBERRY		
	032 ~~OP 803~~	DR EAST Co 3600	OP 797
	029	H	10°
	026		
PT	023	(END CoH MAINT)	
	020	H	
	THORNBERRY		
50°	018 ~~OP 803~~	DR. WEST Co 3600	
12 H			
	015		
PC	013	8 H	Co 3599
	003		
OLD COLONY		DR	46' I
~~OP~~	001	~~792~~ 3200	C-C
CO			
	ROAD 000 END		
	XX XX		

Reassigned 2-17-71 G/G.

Form 6 HPS (Rev. 1961)

(Previous OP 798 Now Co 3203 70-138)

ROAD INVENTORY SHEET

PARTY CHIEF Edward Schuyler

RECORDER Henry Gorman

CHAINMAN

LAUREL

Urban ~~H87~~ ✓

ROAD NO. OP 798

NAME RIVER VIEW CT

SHEET NO. 1 OF 1

DATE 12/23/66

COUNTY PRINCE GEORGES

~~835-468~~ M-27

835-469

Duplicate of OP1281

Pulled 11-24-71

PARKING LOT

ROAD END

005

26' I

C-C

MAIN ST.

MUN 000 230 ✓

Form 6 HPS (Rev. 1961)

Reassigned 2-17-71 GJG
(Previous OP 799 Now Co 3206 70-141)

VRBAN-LAUREL

ROAD INVENTORY SHEET

Urban ~~1187~~

PARTY CHIEF Edward Schuyler
RECORDER Henry Gorman
CHAINMAN

LAUREL

ROAD NO. OP 799
NAME ALLEY # 13
SHEET NO. 1 OF 1
DATE 12/22/66
COUNTY PRINCE GEORGES

E11D

~~855-462~~ M-~~27~~
842-463

LAUREL AVE.
MUN 003 0210
@.47 (R)

N

12' H
CURB RT.
15' C-W

002

19' F
19' C-W

001 MOTOR POOL for
LAUREL NATIONAL GUARD.

ALLEY # 1
MUN 000 8010
@.02 (R)

Form 6 HPS (Rev. 1961)

Reassigned 2-17-71 EJG
Previous OP 800 Now Co. 3215

ROAD INVENTORY SHEET

Urban 7186

PARTY CHIEF Edward Schuyler
RECORDER Henry Gorman
CHAINMAN

LAUREL URBAN

E11D

ROAD NO. OP800
NAME ALLEY
SHEET NO. 1 OF 1
DATE 12/22/66
COUNTY PRINCE GEORGES
844-462 M-27

LAUREL

N

PRINCE		GEORGE ST.	
MUN	006	0350	
			9'E
			12'C-W
MONTGOMERY		ST	
MUN	000	0260	