PRINCE GEORGES COUNTY
COUNTY ROADS
4901 to 5100

SHA 51.3-8
11-15-72

STATE HIGHWAY ADMINISTRATION OF MARYLAND

URBAN-WASH

ROAD INVENTORY SHEET CO 4901

Party Chief J.E.
Recorder D.G.
Helper

Map No. 32

80 - EXTRA

Road No. ~~OP 4355~~
Road Name CYPRESS POINT CT
Sheet No. 1 OF 1
Date 11 MAR 81
County P.G.
State Coordinates 855 - 390

88-48

S

	D	E	
CUL	0	05	SAC
~~CYPRESS POINT~~			CIR.
CO ~~OP~~	0	00	~~4352~~ 4615

26' I
JC-C

SHA 51.3-8
11-15-72

ROAD INVENTORY SHEET

Road No. _____
Road Name _____
Sheet No. _____
Date _____
County _____
State Coordinates _____

SHA 51.3 - 8 Revised
4.83

MARYLAND STATE HIGHWAY ADMINISTRATION

VRBAN

ROAD INVENTORY SHEET C0 4902

Party Chief BB
Recorder AL
Assistant
Map No./Dir. F12 / E
State Coordinates 858-394

Road No. ~~OP 1534~~
Road Name CLEAVER DR (~~85-XTRA~~)
County PR. GEO.
Date 3-13-86 88-30, 185
Sheet No. 1 OF 1

TRAFFIC CODES
TRAFFIC CONTROLS: STOP SIGN=SS, TRAFFIC LIGHT=T.L., FLASHING RED BALL=F.R.

TRAFFIC CODES
PARKING RESTRICTIONS: A.M. PEAK, P.M. PEAK, A.M./P.M. PEAK, NO PARKING ANYTIME=N.P., COMM/IND. ACCESS=E

SYSTEM				TRAFFIC		LINE DIAGRAM	TRAFFIC			PAVEMENT DATA
FED. AID.	FUNCT. CLASS.	HWY. SYS.	HPMS SAMPLE	PRKG. REST.	COM/IND. ACCESS		CONTROL	COM/IND. ACCESS	PRKG. REST.	
						MD 193				
						O 30				
						Enterprise RD				
						O 26 30°				
						O 20 - - - - -				
						O 18 - - - - -				
										36'I
										"J" C-C
						ST. MICHEALS DRIVE				
						CO ~~87~~ O 11 ~~4551~~ 4719			X	
										24'I
										"J" C-C
						CUL O 00 SAL			✓	
						D E				

SYSTEM				TRAFFIC		LINE DIAGRAM	TRAFFIC				PAVEMENT DATA
FED. AID.	FUNCT. CLASS.	HWY. SYS.	HPMS SAMPLE	PRK.G. REST.	COM/IND ACCESS		CONTROL	COM/IND ACCESS	PRK.G. REST.		

SHA 51.3-8
11-15-72

STATE HIGHWAY ADMINISTRATION OF MARYLAND

CO 4903 VERSAR WALSH

ROAD INVENTORY SHEET

Party Chief J.E
Recorder N.S.
Helper

Map No. 33-C

82-82-EXTRA

Road No. ~~OP 4406~~
Road Name JOELLYN CT
Sheet No. 1 OF 1
Date 4 / 5 / 83
County P.G.
State Coordinates 798-337

88-75

D E
CUL 0 03 SAC

E

26'I
J-CC

OXON HILL RD
CO 000 114

SHA 51.3-8
11-15-72

ROAD INVENTORY SHEET

Road No. ____________

Road Name ____________

Sheet No. ____________

Date ____________

County ____________

State Coordinates ____________

SHA 51.3 - 8 Revised
4.83

URBAN

MARYLAND STATE HIGHWAY ADMINISTRATION

ROAD INVENTORY SHEET CO 4904

Party Chief BB
Recorder AL
Assistant
Map No./Dir. 31D /
State Coordinates 818-341

Road No. ~~OP 4542~~
Road Name SAPIENZA DR. (~~COLLECTOR~~)
County PR. GEORGES. 88-106
Date 3-10-86
Sheet No. 1 OF 1

TRAFFIC CODES
TRAFFIC CONTROLS: STOP SIGN=SS, TRAFFIC LIGHT=T.L., FLASHING RED BALL=F.R.

TRAFFIC CODES
PARKING RESTRICTIONS: A.M. PEAK, P.M. PEAK, A.M./P.M. PEAK, NO PARKING ANYTIME=N.P., COMM/IND. ACCESS=E

SYSTEM				TRAFFIC		LINE DIAGRAM	TRAFFIC			PAVEMENT DATA
FED. AID.	FUNCT. CLASS.	HWY. SYS.	HPMS SAMPLE	PRK.G. REST.	COM/IND. ACCESS		CONTROL	COM/IND. ACCESS	PRK.G. REST.	
		N				ROAD X——0 15——X END				24'T
						JOLLY DR. Co. 4733 0 00				"J" C-C

SYSTEM				TRAFFIC		LINE DIAGRAM	TRAFFIC				PAVEMENT DATA
FED. AID.	FUNCT. CLASS.	HWY. SYS.	HPMS SAMPLE	PRKG. REST.	COM/IND ACCESS		CONTROL	COM/IND ACCESS	PRKG. REST.		

SHA 51.3 - 8 Revised
4.83

URBAN

MARYLAND STATE HIGHWAY ADMINISTRATION

ROAD INVENTORY SHEET

CO 4905
~~OP 4546~~

Party Chief BB
Recorder AL
Assistant
Map No./Dir. G12 / N
State Coordinates 853-381

Road No.
Road Name HAACK PL (~~BS-XRA~~)
County P.G.
Date 3-12-86
Sheet No. 1 OF 1

88-139

SYSTEM				TRAFFIC		LINE DIAGRAM	TRAFFIC			PAVEMENT DATA
FED. AID.	FUNCT. CLASS.	HWY. SYS.	HPMS SAMPLE	PRKG. REST.	COM/IND. ACCESS		CONTROL	COM/IND. ACCESS	PRKG. REST.	
						D E CUL 0 19 SAC 0 17 PT 60° 0 03 PC MT. CO. LUBENTIA WAY 0 00 4743				24' I J' CL

TRAFFIC CODES

TRAFFIC CONTROLS: STOP SIGN=SS,
TRAFFIC LIGHT=T.L.,
FLASHING RED BALL=F.R.

TRAFFIC CODES

PARKING RESTRICTIONS: A.M. PEAK, P.M. PEAK, A.M./P.M. PEAK, NO PARKING ANYTIME=N.P., COMM/IND. ACCESS=E

SYSTEM				TRAFFIC		LINE DIAGRAM	TRAFFIC				PAVEMENT DATA
FED. AID.	FUNCT. CLASS.	HWY. SYS.	HPMS SAMPLE	PRK'G. REST.	COM/IND ACCESS		CONTROL	COM/IND ACCESS	ACCESS	PRK'G. REST.	

SHA 51.3 - 8 Revised
4.83

MARYLAND STATE HIGHWAY ADMINISTRATION

ROAD INVENTORY SHEET

CO 4906

89-121
2-28-90
BB/BB

Party Chief BB
Recorder AL
Assistant
Map No./Dir. G12 / S
State Coordinates 853-381

Road No. ~~OP 4547~~
Road Name FALCON DR. (~~EXTRA~~)
County P.G.
Date 3-12-86
Sheet No. 1 OF 1

88-140

TRAFFIC CODES
TRAFFIC CONTROLS: STOP SIGN=SS, TRAFFIC LIGHT=T.L., FLASHING RED BALL=F.R.

TRAFFIC CODES
PARKING RESTRICTIONS: A.M. PEAK, P.M. PEAK, A.M./P.M. PEAK, NO PARKING ANYTIME=N.P., COMM/IND. ACCESS=E

SYSTEM				TRAFFIC		LINE DIAGRAM	TRAFFIC			PAVEMENT DATA
FED. AID.	FUNCT. CLASS.	HWY. SYS.	HPMS SAMPLE	PRK.G. REST.	COM/IND. ACCESS		CONTROL	COM/IND. ACCESS	PRK.G. REST.	
						MT LUBENTIA WAY				
						0 32	SS			
						CO 4743				
						@ .49				
						AT 90° 0 22				
						90°				
						RC 0 17				
						UPHILL CT.				
						~~ROAD~~ 0 184 CO ~~1844~~ 502.00				
						~~90°~~ SEBAGO CT				
						~~90°~~ CO ~~4908~~ 4908 0 11				
						ADLER CT				
						CO ~~4908~~ 4909 0 05				
										24' I
										"J" C-C
						MT. LUBENTIA WAY				
						CO ~~OP~~ 0 00 4743 ~~4645~~	SS			
						@ .32				

Urban Local

SYSTEM				TRAFFIC		LINE DIAGRAM	TRAFFIC				PAVEMENT DATA
FED. AID.	FUNCT. CLASS.	HWY. SYS.	HPMS SAMPLE	PRK.G. REST.	COM/IND ACCESS		CONTROL	COM/IND ACCESS	PRK.G. REST.		

SHA 51.3 - 8 Revised
4.83

URBAN

MARYLAND STATE HIGHWAY ADMINISTRATION

ROAD INVENTORY SHEET CO 4907

Party Chief BB
Recorder AL
Assistant
Map No./Dir. G 12 / E
State Coordinates 853-381

Road No. ~~OT 4548~~
Road Name ADLER CT. (~~85 XTRA~~)
County P.G.
Date 3-12-86 88-137
Sheet No. 1 OF 1

SYSTEM				TRAFFIC		LINE DIAGRAM	TRAFFIC			PAVEMENT DATA
FED. AID.	FUNCT. CLASS.	HWY. SYS.	HPMS SAMPLE	PRKG. REST.	COM/IND. ACCESS		CONTROL	COM/IND. ACCESS	PRKG. REST.	
						D E				
						CUL 0 05 SAC				
										24'I
										"J" C-C
						FALCON DR				
						CO ~~OT~~ 0 00 ~~4548~~ 4906				

TRAFFIC CODES

TRAFFIC CONTROLS: STOP SIGN=S.S., TRAFFIC LIGHT=T.L., FLASHING RED BALL=F.R.

TRAFFIC CODES

PARKING RESTRICTIONS: A.M. PEAK, P.M. PEAK, A.M./P.M. PEAK, NO PARKING ANYTIME=N.P., COMM/IND. ACCESS=E

SYSTEM				TRAFFIC		LINE DIAGRAM	TRAFFIC				PAVEMENT DATA
FED. AID.	FUNCT. CLASS.	HWY. SYS.	HPMS SAMPLE	PRK'G. REST.	COM/IND ACCESS		CONTROL	COM/IND ACCESS	PRK'G. REST.		

SHA 51.3 - 8 Revised 4.83

URBAN

MARYLAND STATE HIGHWAY ADMINISTRATION

ROAD INVENTORY SHEET CO 4908

Party Chief BB
Recorder AL
Assistant
Map No./Dir. G 12 / E
State Coordinates 853-381

Road No. ~~CO 4549~~
Road Name SEBAGO CT (~~BS XTRA~~)
County P.G
Date 3-12-86
Sheet No. 1 OF 1

88-136

TRAFFIC CODES
TRAFFIC CONTROLS: STOP SIGN=SS, TRAFFIC LIGHT=T.L., FLASHING RED BALL=F.R.

TRAFFIC CODES
PARKING RESTRICTIONS: A.M. PEAK, P.M. PEAK, A.M./P.M. PEAK, NO PARKING ANYTIME=N.P., COMM/IND. ACCESS=E

SYSTEM				TRAFFIC		LINE DIAGRAM	TRAFFIC			PAVEMENT DATA
FED. AID.	FUNCT. CLASS.	HWY. SYS.	HPMS SAMPLE	PRK'G. REST.	COM/IND. ACCESS		CONTROL	COM/IND. ACCESS	PRK'G. REST.	
						D E CUL 0 08 SAC				↑
						0 03 90°↑				24'I "J" C.C
						CO FALCON DR ~~CO 4549~~ 4906 0 00				↓

SYSTEM				TRAFFIC		LINE DIAGRAM	TRAFFIC				PAVEMENT DATA
FED. AID.	FUNCT. CLASS.	HWY. SYS.	HPMS SAMPLE	PRK.G. REST.	COM/IND ACCESS		CONTROL	COM/IND ACCESS	PRK.G. REST.		



Gr. Upper Marlboro Small Urban
~~ROBAC~~

SHA 51.3 - 8 Revised
4.83

MARYLAND STATE HIGHWAY ADMINISTRATION

ROAD INVENTORY SHEET CO 4909

~~87~~-EXTRA

88-121
89-137

Party Chief	WB	Road No.	OP 4631
Recorder	CG	Road Name	COLONELS CHOICE
Assistant		County	P.G.
Map No./Dir.	G-12/E	Date	2-5-88
State Coordinates	868-358	Sheet No.	1 OF 1

TRAFFIC CODES
TRAFFIC CONTROLS: STOP SIGN=S.S., TRAFFIC LIGHT=T.L., FLASHING RED BALL=F.R.

TRAFFIC CODES
PARKING RESTRICTIONS: A.M. PEAK, P.M. PEAK, A.M./P.M. PEAK, NO PARKING ANYTIME=N.P., COMM/IND. ACCESS=E

SYSTEM: FED. AID.	SYSTEM: FUNCT. CLASS.	SYSTEM: HWY. SYS.	SYSTEM: HPMS SAMPLE	TRAFFIC: PRKG. REST.	TRAFFIC: COM/IND. ACCESS	LINE DIAGRAM	TRAFFIC: CONTROL	TRAFFIC: COM/IND. ACCESS	TRAFFIC: PRKG. REST.	PAVEMENT DATA
						CO 4909				
						Col Ewell Ct. / Col. DARNELL PL				
					E	TO T.H. 0 39 Co 5125 90-212				
						110°				
						0 37				
						(PROPOSED) 0 35 PC				
						COL. DENTON CT. / COL. CONTEE PL.				A
						ENT. TO T.H. 0 32 Co 5033				
						OP 4631				
						COL. CLAGETT CT.				
						ENT. TO T.H. 0 29				
						0 27 127				
						COL. BEALL PL.				
						0 25 Co 5035 ~~89~~-140				
						COL. BROOKE CT.				
						(PROPOSED) 0 22				
						COL. ADDISON PL.				
						0 19 CO 4949 ~~88~~-127				
						COL. ASHTON PL.				
						(PROPOSED) 0 16				
						CO 4909				
						PT 0 14				
						35°				
						PC 0 07				34' I
										J C-C
						0 00 ROGERS BLVD				
						JOHN CO 4864				
						~~OP~~ ~~4630~~				

SYSTEM				TRAFFIC		LINE DIAGRAM	TRAFFIC			PAVEMENT DATA
FED. AID.	FUNCT. CLASS.	HWY. SYS.	HPMS SAMPLE	PRKG. REST.	COM/IND ACCESS		CONTROL	COM/IND ACCESS	PRKG. REST.	
						Gov. Grove RD				
^	^					~~Co.~~ ~~of~~ CO 0 63 ~~4632~~ 4979				^
						6.33				
						Col GARDINER CT.				
						0 61				
						~~SP 4631~~ 90-211 CO 4900				
						Col. FENWICK PL.				34'I
						Co. 90-288 0 48				JC-C
						5124				

Rural Local

SHA 51.3 - 8 Revised
4.83

MARYLAND STATE HIGHWAY ADMINISTRATION

URBAN

ROAD INVENTORY SHEET C04910

Party Chief BB
Recorder TM
Assistant
Map No./Dir. H-11 / N
State Coordinates 840 - 321

Road No. OP 4601 ~~BE-1551~~
Road Name BREDEN CT
County PG
Date 3-19-87
Sheet No. 1 OF 1

88-149

SYSTEM				TRAFFIC		LINE DIAGRAM	TRAFFIC			PAVEMENT DATA
FED. AID.	FUNCT CLASS.	HWY. SYS.	HPMS SAMPLE	PRK.G. REST.	COM/IND. ACCESS		CONTROL	COM/IND. ACCESS	PRK.G. REST.	
						D E				
						CUL 0 08 SAC				
						APT 0 05				
						35°				
						P.C. 0 01				
										24'
										'J' C-C
						BELDING CT.				
						OP 0 00 4911 CO				

TRAFFIC CODES

TRAFFIC CONTROLS: STOP SIGN=SS, TRAFFIC LIGHT=T.L., FLASHING RED BALL=F.R.

TRAFFIC CODES

PARKING RESTRICTIONS: A.M. PEAK, P.M. PEAK, A.M./P.M. PEAK, NO PARKING ANYTIME=N.P., COMM/IND. ACCESS=E

SYSTEM				TRAFFIC		LINE DIAGRAM	TRAFFIC				PAVEMENT DATA
FED. AID.	FUNCT. CLASS.	HWY. SYS.	HPMS SAMPLE	PRK'G. REST.	COM/IND ACCESS		CONTROL	COM/IND ACCESS	PRK'G. REST.		

SHA 51.3 - 8 Revised
4.83

MARYLAND STATE HIGHWAY ADMINISTRATION

URBAN

ROAD INVENTORY SHEET CO 4911

Party Chief BB
Recorder TM.
Assistant
Map No./Dir. H 11 / NE
State Coordinates 840 - 321

Road No. ~~OP 4600~~ ~~8-180~~ 88-150
Road Name BELDING ct
County P.G.
Date 3-17-87
Sheet No. 1 OF 1

TRAFFIC CODES
TRAFFIC CONTROLS: STOP SIGN=S.S., TRAFFIC LIGHT=T.L., FLASHING RED BALL=F.R.

TRAFFIC CODES
PARKING RESTRICTIONS: A.M. PEAK, P.M. PEAK, A.M./P.M. PEAK, NO PARKING ANYTIME=N.P., COMM/IND. ACCESS=E

SYSTEM				TRAFFIC		LINE DIAGRAM	TRAFFIC			PAVEMENT DATA
FED. AID.	FUNCT CLASS.	HWY. SYS.	HPMS SAMPLE	PRKG. REST.	COM/IND. ACCESS		CONTROL	COM/IND. ACCESS	PRKG. REST.	
						D E				
						cul 0 16 SAC.				
						PT 0 13				
						50° Bredan ct.				
						~~OP 4601~~ CO 4910 0 05				
						P.C.				
										24' I
										"J" c-c
						HEATHER WICK Rd				
						~~OP CO 4577~~ 0 00 4825				

88-150

SYSTEM				TRAFFIC		LINE DIAGRAM	TRAFFIC			PAVEMENT DATA
FED. AID.	FUNCT. CLASS.	HWY. SYS.	HPMS SAMPLE	PRKG. REST.	COM/IND ACCESS		CONTROL	COM/IND ACCESS	PRKG. REST.	

SHA 51.3 - 8 Revised
4.83

MARYLAND STATE HIGHWAY ADMINISTRATION

URBAN

ROAD INVENTORY SHEET CO 4912

Party Chief	BB	Road No.	~~OP 4598~~ ~~86-3~~ ~~180~~ FRN
Recorder	TM	Road Name	HEATHERWICK Ct
Assistant		County	PG
Map No./Dir.	H. 11 / S	Date	3-17-87
State Coordinates	840-321	Sheet No.	1 OF 1

88-151

SYSTEM				TRAFFIC		LINE DIAGRAM	TRAFFIC			PAVEMENT DATA
FED. AID.	FUNCT. CLASS.	HWY. SYS.	HPMS SAMPLE	PRKG. REST.	COM/IND. ACCESS		CONTROL	COM/IND. ACCESS	PRKG. REST.	
						D E				
						Eul 0 19 SAC				
						0 07 P.T.				
						35°				
						0 03 P.C.				
										24' I
						Heatherwick Rd				"J" C-C
						CO 0 00 ~~4597~~ 4825				

TRAFFIC CODES

TRAFFIC CONTROLS: STOP SIGN=S.S., TRAFFIC LIGHT=T.L., FLASHING RED BALL=F.R.

TRAFFIC CODES

PARKING RESTRICTIONS: A.M. PEAK, P.M. PEAK, A.M./P.M. PEAK, NO PARKING ANYTIME=N.P., COMM/IND. ACCESS=E

SYSTEM				TRAFFIC		LINE DIAGRAM	TRAFFIC				PAVEMENT DATA
FED. AID.	FUNCT. CLASS.	HWY. SYS.	HPMS SAMPLE	PRK.G. REST.	COM/IND ACCESS		CONTROL	COM/IND ACCESS	PRK.G. REST.		

SHA 51.3 - 8 Revised
4.83

MARYLAND STATE HIGHWAY ADMINISTRATION

URBAN

ROAD INVENTORY SHEET CO 4913

Party Chief BB
Recorder TM
Assistant
Map No./Dir. H-11 / SW
State Coordinates 840-321

Road No. ~~CP 4599~~ 86 ~~180~~ ~~XTRA~~
Road Name RISON DR
County P.G.
Date 3-17-87
Sheet No. 1 OF 1

88-152

SYSTEM				TRAFFIC		LINE DIAGRAM	TRAFFIC			PAVEMENT DATA
FED. AID.	FUNCT. CLASS.	HWY. SYS.	HPMS SAMPLE	PRKG. REST.	COM/IND. ACCESS		CONTROL	COM/IND. ACCESS	PRKG. REST.	
						PROPOSED				
						ROAD 0.08 END				
						HEATHERWICK Rd				24' I "J" C-C
						CO ~~CP~~ 0.00 ~~4597~~ 4825				

TRAFFIC CODES

TRAFFIC CONTROLS: STOP SIGN=S.S., TRAFFIC LIGHT=T.L., FLASHING RED BALL=F.R.

TRAFFIC CODES

PARKING RESTRICTIONS: A.M. PEAK, P.M. PEAK, A.M./P.M. PEAK, NO PARKING ANYTIME=N.P., COMM/IND. ACCESS=E

SYSTEM				TRAFFIC		LINE DIAGRAM	TRAFFIC				PAVEMENT DATA
FED. AID.	FUNCT. CLASS.	HWY. SYS.	HPMS SAMPLE	PRKG. REST.	COM/IND ACCESS		CONTROL	COM/IND ACCESS	PRKG. REST.		

SHA 51.3 - 8 Revised
4.83

MARYLAND STATE HIGHWAY ADMINISTRATION

URBAN

ROAD INVENTORY SHEET CO 4914

Party Chief	BB	Road No.	~~OP 4583~~ ~~86-164~~
Recorder	tm	Road Name	PIONEER Ct. 88-155
Assistant		County	P.G
Map No./Dir.	H-11 / W	Date	3-24-87
State Coordinates	828-331	Sheet No.	1 OF 1

SYSTEM				TRAFFIC		LINE DIAGRAM	TRAFFIC			PAVEMENT DATA
FED. AID.	FUNCT. CLASS.	HWY. SYS.	HPMS SAMPLE	PRKG. REST.	COM/IND. ACCESS		CONTROL	COM/IND. ACCESS	PRKG. REST.	
						D E				
						cul 0 00 SAC				
										24' I
						VALLEY BROOK DR				"J" C-C
						~~OP~~ CO 0 00 ~~4589~~ 4830				

TRAFFIC CODES

TRAFFIC CONTROLS: STOP SIGN=S.S., TRAFFIC LIGHT=T.L., FLASHING RED BALL=F.R.

TRAFFIC CODES

PARKING RESTRICTIONS: A.M. PEAK, P.M. PEAK, A.M./P.M. PEAK, NO PARKING ANYTIME=N.P., COMM/IND. ACCESS=E

SYSTEM				TRAFFIC		LINE DIAGRAM	TRAFFIC			PAVEMENT DATA
FED. AID.	FUNCT. CLASS.	HWY. SYS.	HPMS SAMPLE	PRK.G. REST.	COM/IND ACCESS		CONTROL	COM/IND ACCESS	PRK.G. REST.	

SHA 51.3 - 8 Revised
4.83

MARYLAND STATE HIGHWAY ADMINISTRATION

URBAN

ROAD INVENTORY SHEET

CO 4915

Party Chief BB
Recorder TM
Assistant
Map No./Dir. #11 / W
State Coordinates 808 - 331

Road No. ~~CO 4599~~ ~~8-164-X~~
Road Name WAGON WHEEL CT
County P.G.
Date 3-24-87
Sheet No. 1 OF 1

88-156

SYSTEM				TRAFFIC		LINE DIAGRAM	TRAFFIC			PAVEMENT DATA
FED. AID.	FUNCT CLASS.	HWY. SYS.	HPMS SAMPLE	PRKG. REST.	COM/IND. ACCESS		CONTROL	COM/IND. ACCESS	PRKG. REST.	

SYSTEM				TRAFFIC		LINE DIAGRAM	TRAFFIC				PAVEMENT DATA
FED. AID.	FUNCT. CLASS.	HWY. SYS.	HPMS SAMPLE	PRK.G. REST.	COM/IND ACCESS		CONTROL	COM/IND ACCESS	PRK.G. REST.		

SHA 51.3-8
11-15-72

STATE HIGHWAY ADMINISTRATION OF MARYLAND

96-182, 2 Co
BB/MA
2-26-97

88-9
3-28-
BB/M
DT/TT
2-2-95
94-10 EX

ROAD INVENTORY SHEET

CO 4916

Party Chief MZ
Recorder JE
Helper

Map No. ~~29~~ D
E11 D

Road No. ~~OP 693~~
Road Name KNOTT ST
Sheet No. 1 OF 1
Date 5-4-78
County PRINCE GEORGES
State Coordinates 823 - 444

		XXXX		
Rd	0	16	END	
			Heartwood DR	
ENT to PK	0	15	CO 5765	
~~ROAD~~	0	11	~~END~~	
H WANDERING OAK WAY	0	10		30'I
CO 5495	0	08		JCORT
H	0	07		2 UNL
				~~14'E~~
H	0	04	10°	~~20'EN~~
N. LINCOLN AV				24'I
CO 1881	0	00		
			ROBEY AV CO 1364	

N

SHA 51.3-8
11-15-72

ROAD INVENTORY SHEET

Road No. _____
Road Name _____
Sheet No. _____
Date _____
County _____
State Coordinates _____

SHA 51.3 - 8 Revised
4.83

MARYLAND STATE HIGHWAY ADMINISTRATION

ROAD INVENTORY SHEET

Party Chief BB
Recorder DW
Assistant
Map No./Dir. E11D / N
State Coordinates 835-455

Road No. CO 4917
Road Name (Park Center Dr)
County P.G
Date 3-28-89
Sheet No. 1 OF 1

88-6

SYSTEM				TRAFFIC		LINE DIAGRAM	TRAFFIC			PAVEMENT DATA
FED. AID.	FUNCT CLASS.	HWY. SYS.	HPMS SAMPLE	PRK.G. REST.	COM/IND. ACCESS		CONTROL	COM/IND. ACCESS	PRK.G. REST.	

D E
Cul 0 16 Sac

46'I
J-cc

Laurel Park Dr
CO 0 00 4381

TRAFFIC CODES

TRAFFIC CONTROLS: STOP SIGN=SS,
TRAFFIC LIGHT=T.L.,
FLASHING RED BALL=F.R.

TRAFFIC CODES

PARKING RESTRICTIONS: A.M. PEAK,
P.M. PEAK, A.M./P.M. PEAK, NO PARKING
ANYTIME=N.P., COMM/IND. ACCESS=E

SYSTEM				TRAFFIC		LINE DIAGRAM	TRAFFIC				PAVEMENT DATA
FED. AID.	FUNCT. CLASS.	HWY. SYS.	HPMS SAMPLE	PRKG. REST.	COM/IND ACCESS		CONTROL	COM/IND ACCESS	PRKG. REST.		

SHA 51.3 - 8 Revised
4.83

MARYLAND STATE HIGHWAY ADMINISTRATION

ROAD INVENTORY SHEET

88-12

Party Chief BB
Recorder DW
Assistant
Map No./Dir. F11A / S
State Coordinates 810-430

Road No. CO 4918
Road Name Trapper LN.
County P.G.
Date 3-28-89
Sheet No. 1 OF 1

SYSTEM: FED. AID. | FUNCT CLASS. | HWY. SYS. | HPMS SAMPLE
TRAFFIC: PRK.G. REST. | COM/IND. ACCESS

LINE DIAGRAM

TRAFFIC: CONTROL | COM/IND. ACCESS | PRK.G. REST.

PAVEMENT DATA

Buck Lodge Rd 0.35
CO 015 1331

26'I
J-CC

Buck Lodge Terr.
000 CO 3440

TRAFFIC CODES

TRAFFIC CONTROLS: STOP SIGN=SS, TRAFFIC LIGHT=T.L., FLASHING RED BALL=F.R.

TRAFFIC CODES

PARKING RESTRICTIONS: A.M. PEAK, P.M. PEAK, A.M./P.M. PEAK, NO PARKING ANYTIME=N.P., COMM/IND. ACCESS=E

SYSTEM				TRAFFIC		LINE DIAGRAM	TRAFFIC				PAVEMENT DATA
FED. AID.	FUNCT. CLASS.	HWY. SYS.	HPMS SAMPLE	PRKG. REST.	COM/IND ACCESS		CONTROL	COM/IND ACCESS	PRKG. REST.		

DT/TT
3-28-95
94-12

SHA 51.3 - 8 Revised
4.83

MARYLAND STATE HIGHWAY ADMINISTRATION

ROAD INVENTORY SHEET

Party Chief BB
Recorder DW
Assistant
Map No./Dir. F1A/S
State Coordinates 810-430

Road No. CO 4919
Road Name Trapper Ct
County P.G
Date 3-28-89
Sheet No. 1 OF 1

88-13

SYSTEM				TRAFFIC		LINE DIAGRAM	TRAFFIC			PAVEMENT DATA
FED. AID.	FUNCT. CLASS.	HWY. SYS.	HPMS SAMPLE	PRK.G. REST.	COM/IND. ACCESS		CONTROL	COM/IND. ACCESS	PRK.G. REST.	

D E
Cul 0 11 Soc

Buck Lodge Terr
CO 0 10 3440

AVE 1796
26th CO

26'I
J-cc

TRAFFIC CODES

TRAFFIC CONTROLS: STOP SIGN=SS, TRAFFIC LIGHT=T.L., FLASHING RED BALL=F.R.

TRAFFIC CODES

PARKING RESTRICTIONS: A.M. PEAK, P.M. PEAK, A.M./P.M. PEAK, NO PARKING ANYTIME=N.P., COMM/IND. ACCESS=E

SYSTEM				TRAFFIC		LINE DIAGRAM	TRAFFIC			PAVEMENT DATA
FED. AID.	FUNCT. CLASS.	HWY. SYS.	HPMS SAMPLE	PRK.G. REST.	COM/IND ACCESS		CONTROL	COM/IND ACCESS	PRK.G. REST.	

SHA 51.3 - 8 Revised
4.83

MARYLAND STATE HIGHWAY ADMINISTRATION

ROAD INVENTORY SHEET

Party Chief BB
Recorder DW
Assistant
Map No./Dir. FIID / S
State Coordinates 828-394

Road No. CO 4920
Road Name Clarkson Way
County P.G
Date 3-22-89
Sheet No. 1 OF 1

88-30

SYSTEM: FED. AID. | FUNCT. CLASS. | HWY. SYS. | HPMS SAMPLE
TRAFFIC: PRK.G. REST. | COM/IND. ACCESS

LINE DIAGRAM

TRAFFIC: CONTROL | COM/IND. ACCESS | PRK.G. REST.

PAVEMENT DATA

TRAFFIC CODES

TRAFFIC CONTROLS: STOP SIGN=SS, TRAFFIC LIGHT=T, L., FLASHING RED BALL=F.R.

TRAFFIC CODES

PARKING RESTRICTIONS: A.M. PEAK, P.M. PEAK, A.M./P.M. PEAK, NO PARKING ANYTIME=N.P., COMM/IND. ACCESS=E

E

E E

DE

Cul DE Sac

46'I

J-cc

Columbia Park Rd

CO 000 3668 SS

SYSTEM				TRAFFIC		LINE DIAGRAM	TRAFFIC				PAVEMENT DATA
FED. AID.	FUNCT. CLASS.	HWY. SYS.	HPMS SAMPLE	PRKG. REST.	COM/IND ACCESS		CONTROL	COM/IND ACCESS	PRKG. REST.		

SHA 51.3 - 8 Revised
4.83

MARYLAND STATE HIGHWAY ADMINISTRATION

ROAD INVENTORY SHEET

Party Chief BB
Recorder DS
Assistant
Map No./Dir. F12 / N
State Coordinates 860-420

Road No. CO 4921
Road Name Pam Pl
County P.G
Date 3-21-89
Sheet No. 1 OF 1

88-35

SYSTEM				TRAFFIC		LINE DIAGRAM	TRAFFIC			PAVEMENT DATA
FED. AID.	FUNCT CLASS.	HWY. SYS.	HPMS SAMPLE	PRKG. REST.	COM/IND. ACCESS		CONTROL	COM/IND. ACCESS	PRKG. REST.	

SYSTEM				TRAFFIC		LINE DIAGRAM	TRAFFIC				PAVEMENT DATA
FED. AID.	FUNCT. CLASS.	HWY. SYS.	HPMS SAMPLE	PRK.G. REST.	COM/IND ACCESS		CONTROL	COM/IND ACCESS	PRK.G. REST.		

SHA 51.3 - 8 Revised
4.83

MARYLAND STATE HIGHWAY ADMINISTRATION

95-51
BRANCH
3/11/96

ROAD INVENTORY SHEET

Party Chief JB
Recorder DW
Assistant
Map No./Dir. F12 / E
State Coordinates 865-418

Road No. C04922
Road Name Katrinka Dr
County P.G.
Date 3-21-89
Sheet No. 1 OF 1

88-38

SYSTEM				TRAFFIC		LINE DIAGRAM	TRAFFIC			PAVEMENT DATA
FED. AID.	FUNCT. CLASS.	HWY. SYS.	HPMS SAMPLE	PRKG. REST.	COM/IND. ACCESS		CONTROL	COM/IND. ACCESS	PRKG. REST.	
						DE				
						CUL 027 SAC				
						FANNON DR				
						CO 1889 017				
						PT 011				
						30°				
						PC 007				
						~~XX~~ ~~XX~~				
						~~Rd~~ 006 ~~END~~				
						Alexis Dr				26'I
						CO 000 2091				J-CC
										2UML

TRAFFIC CODES
TRAFFIC CONTROLS: STOP SIGN=SS, TRAFFIC LIGHT=T.L., FLASHING RED BALL=F.R.

TRAFFIC CODES
PARKING RESTRICTIONS: A.M. PEAK, P.M. PEAK, A.M./P.M. PEAK, NO PARKING ANYTIME=N.P., COMM/IND. ACCESS=E

SYSTEM				TRAFFIC		LINE DIAGRAM	TRAFFIC			PAVEMENT DATA
FED. AID.	FUNCT. CLASS.	HWY. SYS.	HPMS SAMPLE	PRK.G. REST.	COM/IND ACCESS		CONTROL	COM/IND ACCESS	PRK.G. REST.	

SHA 51.3 - 8 Revised
4.83

MARYLAND STATE HIGHWAY ADMINISTRATION

ROAD INVENTORY SHEET ~~OP 4652~~

Party Chief BB
Recorder DW
Assistant
Map No./Dir. F12 / W
State Coordinates 855-404

Road No. CO 4923
Road Name Sunflower Cir
County P.G
Date 3-16-89
Sheet No. 1 OF 2

88-42
89-47

TRAFFIC CODES
TRAFFIC CONTROLS: STOP SIGN=SS, TRAFFIC LIGHT=T.L., FLASHING RED BALL=F.R.

TRAFFIC CODES
PARKING RESTRICTIONS: A.M. PEAK, P.M. PEAK, A.M./P.M. PEAK, NO PARKING ANYTIME=N.P., COMM/IND. ACCESS=E

SYSTEM				TRAFFIC		LINE DIAGRAM	TRAFFIC			PAVEMENT DATA
FED. AID.	FUNCT CLASS.	HWY. SYS.	HPMS SAMPLE	PRK.G. REST.	COM/IND. ACCESS		CONTROL	COM/IND. ACCESS	PRK.G. REST.	
		~~OP 4652~~				0 63 PI				
										36'I
						Sunflower PI				J-CC
						0 46 CO 4924			X	
						0 44				
						Sunflower Ct 360°				
						~~OP 4654~~ 0 30 CO 4969				
										26'I
						Sunflower Terr				J-CC
						0 19 CO 4925			X	
		CO 4923								
						0 02 PC				36'I
						Hudee Dr				J-CC
						0 00 @ 116 CO 4613				
						Sunflower Cir. ~~OP 4652~~ CO 49 23 @ 165				

SYSTEM				TRAFFIC		LINE DIAGRAM	TRAFFIC			PAVEMENT DATA
FED. AID.	FUNCT. CLASS.	HWY. SYS.	HPMS SAMPLE	PRKG. REST.	COM/IND ACCESS		CONTROL	COM/IND ACCESS	PRKG. REST.	
						Sunflower Cir CO 4923 0.10 Hudee Dr 065 CO 4613				

SHA 51.3 - 8 Revised
4.83

MARYLAND STATE HIGHWAY ADMINISTRATION

ROAD INVENTORY SHEET ~~OP4653~~

Party Chief BB
Recorder DJ
Assistant
Map No./Dir. F12 / S
State Coordinates 851-405

Road No. C04924
Road Name Sunflower Pl
County P.G
Date 3-16-89
Sheet No. 1 OF 1

88-44
89-48

SYSTEM				TRAFFIC		LINE DIAGRAM	TRAFFIC			PAVEMENT DATA
FED. AID.	FUNCT CLASS.	HWY. SYS.	HPMS SAMPLE	PRKG. REST.	COM/IND. ACCESS		CONTROL	COM/IND. ACCESS	PRKG. REST.	
		X CO 4924								
						DE				
						Cul de Sac				
						001				26'I
						Sunflower 000 CIR	SS			J-CC
						CO 0.46 4923				

TRAFFIC CODES

TRAFFIC CONTROLS: STOP SIGN=SS, TRAFFIC LIGHT=T.L., FLASHING RED BALL=F.R.

TRAFFIC CODES

PARKING RESTRICTIONS: A.M. PEAK, P.M. PEAK, A.M./P.M. PEAK, NO PARKING ANYTIME=N.P., COMM/IND. ACCESS=E

SYSTEM				TRAFFIC		LINE DIAGRAM	TRAFFIC			PAVEMENT DATA
FED. AID.	FUNCT. CLASS.	HWY. SYS.	HPMS SAMPLE	PRKG. REST.	COM/IND ACCESS		CONTROL	COM/IND ACCESS	PRKG. REST.	

SHA 51.3 - 8 Revised
4.83

MARYLAND STATE HIGHWAY ADMINISTRATION

ROAD INVENTORY SHEET

88.43

Party Chief BB
Recorder DW
Assistant
Map No./Dir. F12 / NW
State Coordinates 851-405

Road No. CO4925
Road Name Sunflower Terr
County R.G
Date 3-16-89
Sheet No. 1 OF 1

SYSTEM				TRAFFIC		LINE DIAGRAM	TRAFFIC			PAVEMENT DATA
FED. AID.	FUNCT. CLASS.	HWY. SYS.	HPMS SAMPLE	PRKG. REST.	COM/IND. ACCESS		CONTROL	COM/IND. ACCESS	PRKG. REST.	
						DE				
						Cul 005 Sac				
										26'I
										J-CC
						Sunflower 000 Cir	SS			
						CO 4923				

TRAFFIC CODES

TRAFFIC CONTROLS: STOP SIGN=SS, TRAFFIC LIGHT=T.L., FLASHING RED BALL=F.R.

TRAFFIC CODES

PARKING RESTRICTIONS: A.M. PEAK, P.M. PEAK, A.M./P.M. PEAK, NO PARKING ANYTIME=N.P., COMM/IND. ACCESS=E

SYSTEM				TRAFFIC		LINE DIAGRAM	TRAFFIC			PAVEMENT DATA
FED. AID.	FUNCT. CLASS.	HWY. SYS.	HPMS SAMPLE	PRKG. REST.	COM/IND ACCESS		CONTROL	COM/IND ACCESS	PRKG. REST.	

94-10, 94-15
96-188 co
88-53

SHA 51.3 - 8 Revised
4.83

MARYLAND STATE HIGHWAY ADMINISTRATION

ROAD INVENTORY SHEET

~~OP~~ ~~5000~~

Party Chief	DT	Road No.	CO 4926
Recorder	TT	Road Name	APOLLO DR
Assistant		County	P.G.
Map No./Dir.	F12 / N	Date	12-1-94
State Coordinates	845-390	Sheet No.	1 OF 1

TRAFFIC CODES
TRAFFIC CONTROLS: STOP SIGN=SS, TRAFFIC LIGHT=T.L., FLASHING RED BALL=F.R.

TRAFFIC CODES
PARKING RESTRICTIONS: A.M. PEAK, P.M. PEAK, A.M./P.M. PEAK, NO PARKING ANYTIME=N.P., COMM/IND. ACCESS=E

SYSTEM: FED. AID.	SYSTEM: FUNCT CLASS.	SYSTEM: HWY. SYS.	SYSTEM: HPMS SAMPLE	TRAFFIC: PRKG. REST.	TRAFFIC: COM/IND. ACCESS	LINE DIAGRAM	TRAFFIC: CONTROL	TRAFFIC: COM/IND. ACCESS	TRAFFIC: PRKG. REST.	PAVEMENT DATA
						LOTTSFORD (PROP) RD				
						0.39	SS			
						CO 64				
					E	0.34		E		
						0.29		E		
					E	0.27				
						MERCANTILE LA				
						0.22 CO 4801				
						0.20 PT				
						0.15				
						0.14 100°		E		
						0.06 PC				
						0.03 SPUR: 0.03/20'I, JC-C				50'I JC-C 4ML
						ARENA DR				
						0.00	TL			
						CO 5342				
						LARGO CENTER DR				
						CO 5410				

NO PARKING

NO PARKING

URBAN LOCAL

SYSTEM				TRAFFIC		LINE DIAGRAM	TRAFFIC			PAVEMENT DATA
FED. AID.	FUNCT. CLASS.	HWY. SYS.	HPMS SAMPLE	PRKG. REST.	COM/IND ACCESS		CONTROL	COM/IND ACCESS	PRKG. REST.	

SHA 51.3 - 8 Revised
4.83

MARYLAND STATE HIGHWAY ADMINISTRATION

ROAD INVENTORY SHEET

Party Chief BB
Recorder DW
Assistant
Map No./Dir. F12 KE
State Coordinates 851-391

Road No. CO 4927
Road Name River Oaks Terr.
County P.G
Date 3-16-89
Sheet No. 1 OF 1

88-51

SYSTEM: FED. AID. | FUNCT. CLASS. | HWY. SYS. | HPMS SAMPLE
TRAFFIC: PRK.G. REST. | COM/IND. ACCESS

LINE DIAGRAM

TRAFFIC: CONTROL | COM/IND. ACCESS | PRK.G. REST.

PAVEMENT DATA

D E
Cul 0 11 Sac

26 I
J.cc

1 Golf Course Dr
CO 0 00 3459

TRAFFIC CODES

TRAFFIC CONTROLS: STOP SIGN=SS, TRAFFIC LIGHT=T.L., FLASHING RED BALL=F.R.

TRAFFIC CODES

PARKING RESTRICTIONS: A.M. PEAK, P.M. PEAK, A.M./P.M. PEAK, NO PARKING ANYTIME=N.P., COMM/IND. ACCESS=E

SYSTEM				TRAFFIC		LINE DIAGRAM	TRAFFIC				PAVEMENT DATA
FED. AID.	FUNCT. CLASS.	HWY. SYS.	HPMS SAMPLE	PRK.G. REST.	COM/IND ACCESS		CONTROL	COM/IND ACCESS	PRK.G. REST.		

SHA 51.3 - 8 Revised
4.83

MARYLAND STATE HIGHWAY ADMINISTRATION

ROAD INVENTORY SHEET

Party Chief BB
Recorder DW
Assistant
Map No./Dir. G11B / SW
State Coordinates 545-350

Road No. CO 4928
Road Name Avis Dr
County P.G.
Date 3-16-89
Sheet No. 1 OF 2

88-60

SYSTEM: FED. AID. | FUNCT. CLASS. | HWY. SYS. | HPMS SAMPLE
TRAFFIC: PRKG. REST. | COM/IND. ACCESS

LINE DIAGRAM

TRAFFIC: CONTROL | COM/IND. ACCESS | PRKG. REST.

PAVEMENT DATA

PT 0 32
90°
PC 0 24

New Orchard PL 0.51
CO 0 22 4219 SS

Avis Ct
0 15 CO 4929

0 10 PT
45°
0 02 PC

Teakwood Dr
CO 0 00 4931 SS

26'I
J-CC

TRAFFIC CODES

TRAFFIC CONTROLS: STOP SIGN=SS, TRAFFIC LIGHT=T.L., FLASHING RED BALL=F.R.

TRAFFIC CODES

PARKING RESTRICTIONS: A.M. PEAK, P.M. PEAK, A.M./P.M. PEAK, NO PARKING ANYTIME=N.P., COMM/IND. ACCESS=E

SYSTEM				TRAFFIC		LINE DIAGRAM	TRAFFIC			PAVEMENT DATA
FED. AID.	FUNCT. CLASS.	HWY. SYS.	HPMS SAMPLE	PRKG. REST.	COM/IND ACCESS		CONTROL	COM/IND ACCESS	PRKG. REST.	
						New Orchard PI 0.84				
						CO 0.45 4219	55			
						30° 0.41				
										26'I J-CC

SHA 51.3 - 8 Revised
4.83

MARYLAND STATE HIGHWAY ADMINISTRATION

ROAD INVENTORY SHEET

Party Chief BB
Recorder DW
Assistant
Map No./Dir. G11B / W
State Coordinates 845-381

Road No. CO 4929
Road Name AVIS CT
County P.G.
Date 3-16-89
Sheet No. 1 OF 1

88-59

SYSTEM				TRAFFIC		LINE DIAGRAM	TRAFFIC			PAVEMENT DATA
FED. AID.	FUNCT CLASS.	HWY. SYS.	HPMS SAMPLE	PRK.G. REST.	COM/IND. ACCESS		CONTROL	COM/IND. ACCESS	PRK.G. REST.	
						DE				
						Cul 004 Sac				
						AVIS DR				26' I
						CO 000 4928	55			W-CC

TRAFFIC CODES

TRAFFIC CONTROLS: STOP SIGN=SS, TRAFFIC LIGHT=T.L., FLASHING RED BALL=F.R.

TRAFFIC CODES

PARKING RESTRICTIONS: A.M. PEAK, P.M. PEAK, A.M./P.M. PEAK, NO PARKING ANYTIME=N.P., COMM/IND. ACCESS=E

SYSTEM				TRAFFIC		LINE DIAGRAM	TRAFFIC			PAVEMENT DATA
FED. AID.	FUNCT. CLASS.	HWY. SYS.	HPMS SAMPLE	PRK.G. REST.	COM/IND ACCESS		CONTROL	COM/IND ACCESS	PRK.G. REST.	

SHA 51.3 - 8 Revised
4.83

MARYLAND STATE HIGHWAY ADMINISTRATION

ROAD INVENTORY SHEET

Party Chief BB
Recorder DA
Assistant
Map No./Dir. GIIB / N
State Coordinates 845-381

Road No. CO 4930
Road Name Castlewood PL
County P.G.
Date 3-16-89
Sheet No. 1 OF 1

88-63,68

TRAFFIC CODES
TRAFFIC CONTROLS: STOP SIGN=SS, TRAFFIC LIGHT=T.L., FLASHING RED BALL=F.R.

TRAFFIC CODES
PARKING RESTRICTIONS: A.M. PEAK, P.M. PEAK, A.M./P.M. PEAK, NO PARKING ANYTIME=N.P., COMM/IND. ACCESS=E

SYSTEM				TRAFFIC		LINE DIAGRAM	TRAFFIC			PAVEMENT DATA
FED. AID.	FUNCT CLASS.	HWY. SYS.	HPMS SAMPLE	PRKG. REST.	COM/IND. ACCESS		CONTROL	COM/IND. ACCESS	PRKG. REST.	
						D E Cul 0 32 Sac				26'I 1-CC
						Teakwood Dr 0 25 CO 4931				
						Castlewood Dr CO 4213 0 13				36'I 1-CC
						New Orchard Pl CO 0 00 4219	SS			

SYSTEM				TRAFFIC		LINE DIAGRAM	TRAFFIC			PAVEMENT DATA
FED. AID.	FUNCT. CLASS.	HWY. SYS.	HPMS SAMPLE	PRK.G. REST.	COM/IND ACCESS		CONTROL	COM/IND ACCESS	PRK.G. REST.	

SHA 51.3 - 8 Revised
4.83

MARYLAND STATE HIGHWAY ADMINISTRATION

ROAD INVENTORY SHEET

Party Chief BB
Recorder DW
Assistant
Map No./Dir. G11B / NW
State Coordinates 845-381

Road No. CO 4931
Road Name Teakwood Dr
County P.G.
Date 3-16-89
Sheet No. 1 OF 1

88-57

SYSTEM: FED. AID. | FUNCT CLASS. | HWY. SYS. | HPMS SAMPLE
TRAFFIC: PRKG. REST. | COM/IND. ACCESS

LINE DIAGRAM

TRAFFIC: CONTROL | COM/IND. ACCESS | PRKG. REST.

PAVEMENT DATA

Castlewood — PI
CO — 026 — 4930 — SS

023 — PT
35
019 — PC

Ans Dr
CO 4928 — 016

26'I
J-CC

New — Orchard PI
CO — 000 — 4219

TRAFFIC CODES

TRAFFIC CONTROLS: STOP SIGN=SS, TRAFFIC LIGHT=T.L., FLASHING RED BALL=F.R.

TRAFFIC CODES

PARKING RESTRICTIONS: A.M. PEAK, P.M. PEAK, A.M./P.M. PEAK, NO PARKING ANYTIME=N.P., COMM/IND. ACCESS=E

SYSTEM				TRAFFIC		LINE DIAGRAM	TRAFFIC			PAVEMENT DATA
FED. AID.	FUNCT. CLASS.	HWY. SYS.	HPMS SAMPLE	PRK.G. REST.	COM/IND ACCESS		CONTROL	COM/IND ACCESS	PRK.G. REST.	

SHA 51.3 - 8 Revised
4.83

MARYLAND STATE HIGHWAY ADMINISTRATION

ROAD INVENTORY SHEET

88-71

Party Chief BB
Recorder DW
Assistant
Map No./Dir. GIIC / W
State Coordinates 800-338

Road No. CO 4932
Road Name Branchview Ct
County P.G.
Date 3-13-89
Sheet No. 1 OF 1

SYSTEM: FED. AID. | FUNCT. CLASS. | HWY. SYS. | HPMS SAMPLE
TRAFFIC: PRKG. REST. | COM/IND. ACCESS

LINE DIAGRAM

TRAFFIC: CONTROL | COM/IND. ACCESS | PRKG. REST.

PAVEMENT DATA

D E
Cul 008 Sac

Branchview Dr
CO 000 4072

26' I
J-cc

TRAFFIC CODES

TRAFFIC CONTROLS: STOP SIGN=SS, TRAFFIC LIGHT=T.L., FLASHING RED BALL=F.R.

TRAFFIC CODES

PARKING RESTRICTIONS: A.M. PEAK, P.M. PEAK, A.M./P.M. PEAK, NO PARKING ANYTIME=N.P., COMM/IND. ACCESS=E

SYSTEM				TRAFFIC		LINE DIAGRAM	TRAFFIC				PAVEMENT DATA
FED. AID.	FUNCT. CLASS.	HWY. SYS.	HPMS SAMPLE	PRK.G. REST.	COM/IND ACCESS		CONTROL	COM/IND ACCESS	PRK.G. REST.		

24-47-was OP 4659

98-102,103
G.O. E.F.
2-8-99

SHA 51.3 - 8 Revised
4.83

MARYLAND STATE HIGHWAY ADMINISTRATION

ROAD INVENTORY SHEET ~~OP 4659~~

89-73.

88-78

Party Chief	BB	Road No.	CO 4933
Recorder	DW	Road Name	Traverse Way
Assistant		County	P.G
Map No./Dir.	G11C/S	Date	3-13-89
State Coordinates	797-338	Sheet No.	1 OF 2

TRAFFIC CODES
TRAFFIC CONTROLS: STOP SIGN=SS, TRAFFIC LIGHT=T.L., FLASHING RED BALL=F.R.

TRAFFIC CODES
PARKING RESTRICTIONS: A.M. PEAK, P.M. PEAK, A.M./P.M. PEAK, NO PARKING ANYTIME=N.P., COMM/IND. ACCESS=E

SYSTEM: FED. AID.	SYSTEM: FUNCT. CLASS.	SYSTEM: HWY. SYS.	SYSTEM: HPMS SAMPLE	TRAFFIC: PRKG. REST.	TRAFFIC: COM/IND. ACCESS	LINE DIAGRAM	TRAFFIC: CONTROL	TRAFFIC: COM/IND. ACCESS	TRAFFIC: PRKG. REST.	PAVEMENT DATA
						0 24				
						Eagle Head Dr				
						CO 4934 0 20 @.00				
						PT 0 18				
						40°				
						PC 0 14				
NON F/A	Urban Local									
						0 10 30°				
						Eagle Head Dr				
						CO 0 06 4934 @.26				
										36'I
						Fort Foote Rd				J-CC
						Co 0 00 88	55			
						Messina Dr				
						CO 4497				

SYSTEM				TRAFFIC		LINE DIAGRAM	TRAFFIC			PAVEMENT DATA
FED. AID.	FUNCT. CLASS.	HWY. SYS.	HPMS SAMPLE	PRKG. REST.	COM/IND ACCESS		CONTROL	COM/IND ACCESS	PRKG. REST.	
						DE				
						CUL 067 Sac				
						PT 065				
						90°				
						PC 062				
						Highland View				
						CO 5958 060				
										26'I
										Jc-c
										2UML
						EDGEwater 1 TERR				
						CO 054 (5957)				26'I
						@.08				
						~~Prop~~				
						~~Road 047 END~~				
						Pelican Garth				
						~~OP~~ Co 043 ~~4667~~ 4986				
						@.09				
Non F/A	Urban Local	~~OP 4659~~								36'I
										Jc-c
										2UML

SHA 51.3 - 8 Revised
4.83

MARYLAND STATE HIGHWAY ADMINISTRATION

ROAD INVENTORY SHEET

Party Chief BB
Recorder DW
Assistant
Map No./Dir. G11C/ENE
State Coordinates 797-338

Road No. CO 4934
Road Name Eagle Head Dr
County P.G.
Date 3-13-89
Sheet No. 1 OF 2

88-77

SYSTEM: FED. AID. | FUNCT CLASS. | HWY. SYS. | HPMS SAMPLE
TRAFFIC: PRK.G. REST. | COM/IND. ACCESS

LINE DIAGRAM

0|33 PT
80°
0|29 PC
Traverse @ .06 Way
CO 0|26 4933
0|20 70°
0|15 PT
120°
0|03 PC
Traverse @ .80 Way
CO 0|00 4933

TRAFFIC: CONTROL | COM/IND. ACCESS | PRK.G. REST.

55

PAVEMENT DATA

26'I
J-CC

TRAFFIC CODES
TRAFFIC CONTROLS: STOP SIGN=SS, TRAFFIC LIGHT=T.L., FLASHING RED BALL=F.R.

TRAFFIC CODES
PARKING RESTRICTIONS: A.M. PEAK, P.M. PEAK, A.M./P.M. PEAK, NO PARKING ANYTIME=N.P., COMM/IND. ACCESS=E

SYSTEM				TRAFFIC		LINE DIAGRAM	TRAFFIC			PAVEMENT DATA
FED. AID.	FUNCT. CLASS.	HWY. SYS.	HPMS SAMPLE	PRKG. REST.	COM/IND ACCESS		CONTROL	COM/IND ACCESS	PRKG. REST.	



SHA 51.3 - 8 Revised
4.83

MARYLAND STATE HIGHWAY ADMINISTRATION

ROAD INVENTORY SHEET

~~CO 4760~~

Party Chief BB
Recorder DW
Assistant
Map No./Dir. G11 C/S
State Coordinates 797-338

Road No. CO 4935
Road Name Booster Ln
County P.G
Date 3-13-89
Sheet No. 1 OF 1

88-79/80

89-74

TRAFFIC CODES
TRAFFIC CONTROLS: STOP SIGN=SS, TRAFFIC LIGHT=T.L., FLASHING RED BALL=F.R.

TRAFFIC CODES
PARKING RESTRICTIONS: A.M. PEAK, P.M. PEAK, A.M./P.M. PEAK, NO PARKING ANYTIME=N.P., COMM/IND. ACCESS=E

SYSTEM				TRAFFIC		LINE DIAGRAM	TRAFFIC			PAVEMENT DATA
FED. AID.	FUNCT. CLASS.	HWY. SYS.	HPMS SAMPLE	PRK.G. REST.	COM/IND. ACCESS		CONTROL	COM/IND. ACCESS	PRK.G. REST.	
						D E				
						Cul 0 19 Sac				
						PT 0 17				
						45° 0 16				
						PC 0 15				
						0 10				
						Eagle Head Dr				
						0 06 @.50 CO 4934				
						0 03				
										26'I
										J-CC
						Cul 0 00 Sac				
						D E				

NON F/A Urban Local

CO 4935

SYSTEM				TRAFFIC		LINE DIAGRAM	TRAFFIC				PAVEMENT DATA
FED. AID.	FUNCT. CLASS.	HWY. SYS.	HPMS SAMPLE	PRK.G. REST.	COM/IND ACCESS		CONTROL	COM/IND ACCESS	PRK.G. REST.		



98-12
11/19/98
SS/SR/BD

SHA 51.3 - 8 Revised
4.83

MARYLAND STATE HIGHWAY ADMINISTRATION

ROAD INVENTORY SHEET

88-109

Party Chief BB
Recorder DW
Assistant
Map No./Dir. G11 D / SW
State Coordinates 820-348

Road No. CO 4936
Road Name Webster Pl
County P.G.
Date 3-14-89
Sheet No. 1 OF 1

SYSTEM				TRAFFIC		LINE DIAGRAM	TRAFFIC			PAVEMENT DATA
FED. AID.	FUNCT CLASS.	HWY. SYS.	HPMS SAMPLE	PRKG. REST.	COM/IND. ACCESS		CONTROL	COM/IND. ACCESS	PRKG. REST.	
						CO 2162 XX XX Rd 017 END				
						Webster Turn 007 CO 4937				
						Webster LN CO 000 568	SS			24ML 26'I J-CC

TRAFFIC CODES

TRAFFIC CONTROLS: STOP SIGN=SS, TRAFFIC LIGHT=T.L., FLASHING RED BALL=F.R.

TRAFFIC CODES

PARKING RESTRICTIONS: A.M. PEAK, P.M. PEAK, A.M./P.M. PEAK, NO PARKING ANYTIME=N.P., COMM/IND. ACCESS=E

SYSTEM				TRAFFIC		LINE DIAGRAM	TRAFFIC			PAVEMENT DATA
FED. AID.	FUNCT. CLASS.	HWY. SYS.	HPMS SAMPLE	PRKG. REST.	COM/IND ACCESS		CONTROL	COM/IND ACCESS	PRKG. REST.	

SHA 51.3 - 8 Revised
4.83

MARYLAND STATE HIGHWAY ADMINISTRATION

ROAD INVENTORY SHEET

88-108

Party Chief BB
Recorder DW
Assistant
Map No./Dir. G11D/NW
State Coordinates 818-348

Road No. CO 4937
Road Name Webster turn
County PG
Date 3-14-89
Sheet No. 1 OF 1

TRAFFIC CODES
TRAFFIC CONTROLS: STOP SIGN=S.S., TRAFFIC LIGHT=T.L., FLASHING RED BALL=F.R.

TRAFFIC CODES
PARKING RESTRICTIONS: A.M. PEAK, P.M. PEAK, A.M./P.M. PEAK, NO PARKING ANYTIME=N.P., COMM/IND. ACCESS=E

SYSTEM: FED. AID.	SYSTEM: FUNCT CLASS.	SYSTEM: HWY. SYS.	SYSTEM: HPMS SAMPLE	TRAFFIC: PRKG. REST.	TRAFFIC: COM/IND. ACCESS	LINE DIAGRAM	TRAFFIC: CONTROL	TRAFFIC: COM/IND. ACCESS	TRAFFIC: PRKG. REST.	PAVEMENT DATA
						XX XX				
						Rd 0 15 END				
						0 11 PT				
						90°				
						0 04 PC				
										26' I
						Webster Pl				J-CC
						Co 0 00 4936	SS			

SYSTEM				TRAFFIC		LINE DIAGRAM	TRAFFIC			PAVEMENT DATA
FED. AID.	FUNCT. CLASS.	HWY. SYS.	HPMS SAMPLE	PRKG. REST.	COM/IND ACCESS		CONTROL	COM/IND ACCESS	PRKG. REST.	

SHA 51.3 - 8 Revised
4.83

MARYLAND STATE HIGHWAY ADMINISTRATION

ROAD INVENTORY SHEET

Party Chief BB
Recorder DW
Assistant
Map No./Dir. G11D/N
State Coordinates 829-346

Road No. CO 4938
Road Name Colchester Dr
County P.G.
Date 3-14-89
Sheet No. 1 OF 1

88-95

SYSTEM: FED. AID. | FUNCT CLASS. | HWY. SYS. | HPMS SAMPLE
TRAFFIC: PRKG. REST. | COM/IND. ACCESS

LINE DIAGRAM

TRAFFIC: CONTROL | COM/IND. ACCESS | PRKG. REST.

PAVEMENT DATA

xxxx
Rd 002 END

26'I
J-CC

Arbutus LN
1 CO 000 3605

TRAFFIC CODES

TRAFFIC CONTROLS: STOP SIGN=SS, TRAFFIC LIGHT=T.L., FLASHING RED BALL=F.R.

TRAFFIC CODES

PARKING RESTRICTIONS: A.M. PEAK, P.M. PEAK, A.M./P.M. PEAK, NO PARKING ANYTIME=N.P., COMM/IND. ACCESS=E

SYSTEM				TRAFFIC		LINE DIAGRAM	TRAFFIC				PAVEMENT DATA
FED. AID.	FUNCT. CLASS.	HWY. SYS.	HPMS SAMPLE	PRKG. REST.	COM/IND ACCESS		CONTROL	COM/IND ACCESS	PRKG. REST.		

SHA 51.3-8
11-15-72

STATE HIGHWAY ADMINISTRATION OF MARYLAND

87-126
WB/GG
2-17-88

ROAD INVENTORY SHEET

CO 4939
~~4387~~

88-91
A/T
3-14-89
BB DW

Party Chief JE
Recorder CM
Helper

Road No. ~~OP~~
Road Name MIKE SHAPIRO DR
Sheet No. 1 OF 1
Date OCT 14, 1982
County Prince Georges
State Coordinates 834-341

Map No. ~~35D~~ G11D

81-XTRA

ROAD		END	
	0 35		
↗ 15°	0 32		
	0 30	BRANCHWOOD DR. CO 4866 (87-126)	87-126
ENT TO SHOPPING CENTER	0 24		
ENT TO SHOPPING CENER	0 15		
	0 06	SHIELA LA. ENT. TO T-H	
ENT TO SHOPPING CENTER	0 03		52'I JC-C
Md	000	223	TL

N

SIMPSON LA
~~AD 2238~~
3923

SHA 51.3-8
11-15-72

ROAD INVENTORY SHEET

Road No. ______________________

Road Name ______________________

Sheet No. ______________________

Date ______________________

County ______________________

State Coordinates ______________________

SHA 51.3 - 8 Revised
4.83

MARYLAND STATE HIGHWAY ADMINISTRATION

ROAD INVENTORY SHEET

Party Chief BB
Recorder DW
Assistant
Map No./Dir. G11D / N
State Coordinates 542-340

Road No. CO 4940
Road Name Dangerfield Ct
County P.G.
Date 3-14-89
Sheet No. 1 OF 1

88-87

SYSTEM: FED. AID. | FUNCT CLASS. | HWY. SYS. | HPMS SAMPLE
TRAFFIC: PRKG. REST. | COM/IND. ACCESS

LINE DIAGRAM

TRAFFIC: CONTROL | COM/IND. ACCESS | PRKG. REST.

PAVEMENT DATA

D E
Cul 003 Sac

Dangerfield PL
ICO 000 1181

26'I
J-CC

TRAFFIC CODES

TRAFFIC CONTROLS: STOP SIGN=SS, TRAFFIC LIGHT=T.L., FLASHING RED BALL=F.R.

TRAFFIC CODES

PARKING RESTRICTIONS: A.M. PEAK, P.M. PEAK, A.M./P.M. PEAK, NO PARKING ANYTIME=N.P., COMM/IND. ACCESS=E

SYSTEM				TRAFFIC		LINE DIAGRAM	TRAFFIC			PAVEMENT DATA
FED. AID.	FUNCT. CLASS.	HWY. SYS.	HPMS SAMPLE	PRK.G. REST.	COM/IND ACCESS		CONTROL	COM/IND ACCESS	PRK.G. REST.	

SHA 51.3 - 8 Revised
4.83

MARYLAND STATE HIGHWAY ADMINISTRATION

ROAD INVENTORY SHEET

Party Chief RB
Recorder DW
Assistant
Map No./Dir. G11D/N
State Coordinates 842-340

Road No. CO 4941
Road Name Delphi Dr
County P.G.
Date 3-14-89
Sheet No. 1 OF 1

88-88

SYSTEM				TRAFFIC		LINE DIAGRAM	TRAFFIC			PAVEMENT DATA
FED. AID.	FUNCT CLASS.	HWY. SYS.	HPMS SAMPLE	PRKG. REST.	COM/IND. ACCESS		CONTROL	COM/IND. ACCESS	PRKG. REST.	
						XX XX				
						Road 010 END				
						Francesca Dr				
						CO 4942 005				
										36'I
						Dangerfield PL				J-CC
						CO 000 1181				

TRAFFIC CODES
TRAFFIC CONTROLS: STOP SIGN=S.S., TRAFFIC LIGHT=T.L., FLASHING RED BALL=F.R.

TRAFFIC CODES
PARKING RESTRICTIONS: A.M. PEAK, P.M. PEAK, A.M./P.M. PEAK, NO PARKING ANYTIME=N.P., COMM/IND. ACCESS=E

SYSTEM				TRAFFIC		LINE DIAGRAM	TRAFFIC			PAVEMENT DATA
FED. AID.	FUNCT. CLASS.	HWY. SYS.	HPMS SAMPLE	PRK'G. REST.	COM/IND ACCESS		CONTROL	COM/IND ACCESS	PRK'G. REST.	

SHA 51.3 - 8 Revised
4.83

MARYLAND STATE HIGHWAY ADMINISTRATION

ROAD INVENTORY SHEET

88-86

Party Chief BB
Recorder DW
Assistant
Map No./Dir. 6-11 D / W
State Coordinates 841-341

Road No. CO 4942
Road Name Francesca Dr
County P.G.
Date 3-14-89
Sheet No. 1 OF 1

TRAFFIC CODES
TRAFFIC CONTROLS: STOP SIGN=SS, TRAFFIC LIGHT=T.L., FLASHING RED BALL=F.R.

TRAFFIC CODES
PARKING RESTRICTIONS: A.M. PEAK, P.M. PEAK, A.M./P.M. PEAK, NO PARKING ANYTIME=N.P., COMM/IND. ACCESS=E

SYSTEM				TRAFFIC		LINE DIAGRAM	TRAFFIC			PAVEMENT DATA
FED. AID.	FUNCT CLASS.	HWY. SYS.	HPMS SAMPLE	PRK.G. REST.	COM/IND. ACCESS		CONTROL	COM/IND. ACCESS	PRK.G. REST.	
						XX XX				
						Road 0 09 END				
						Francesca Ct				
						0 07 CO 4943				
										26 I
						Delphi Dr				J-CC
						CO 0 00 4941				

SYSTEM				TRAFFIC		LINE DIAGRAM	TRAFFIC			PAVEMENT DATA
FED. AID.	FUNCT. CLASS.	HWY. SYS.	HPMS SAMPLE	PRK'G. REST.	COM/IND ACCESS		CONTROL	COM/IND ACCESS	PRK'G. REST.	

SHA 51.3 - 8 Revised
4.83

MARYLAND STATE HIGHWAY ADMINISTRATION

ROAD INVENTORY SHEET

Party Chief BB
Recorder DW
Assistant
Map No./Dir. GIID/N
State Coordinates 841-341

Road No. CO 4943
Road Name Francesca Ct
County P.G
Date 3-14-89
Sheet No. 1 OF 1

88-85

SYSTEM: FED. AID. | FUNCT CLASS. | HWY. SYS. | HPMS SAMPLE
TRAFFIC: PRK.G. REST. | COM/IND. ACCESS

LINE DIAGRAM

TRAFFIC: CONTROL | COM/IND. ACCESS | PRK.G. REST.

PAVEMENT DATA

D E
CW 006 Sac

Francesca Dr
CO 000 4942

26'I
J-CC

TRAFFIC CODES

TRAFFIC CONTROLS: STOP SIGN=SS, TRAFFIC LIGHT=T.L., FLASHING RED BALL=F.R.

TRAFFIC CODES

PARKING RESTRICTIONS: A.M. PEAK, P.M. PEAK, A.M./P.M. PEAK, NO PARKING ANYTIME=N.P., COMM/IND. ACCESS=E

SYSTEM				TRAFFIC		LINE DIAGRAM	TRAFFIC				PAVEMENT DATA
FED. AID.	FUNCT. CLASS.	HWY. SYS.	HPMS SAMPLE	PRK.G. REST.	COM/IND ACCESS		CONTROL	COM/IND ACCESS	PRK.G. REST.		

SHA 51.3 - 8 Revised
4.83

MARYLAND STATE HIGHWAY ADMINISTRATION

ROAD INVENTORY SHEET

Party Chief BB
Recorder ZW
Assistant
Map No./Dir. G11D / N
State Coordinates 845 - 353

Road No. CO 4944
Road Name Fallard Dr
County P.G
Date 3-14-89
Sheet No. 1 OF 1

88-83

SYSTEM				TRAFFIC		LINE DIAGRAM	TRAFFIC			PAVEMENT DATA
FED. AID.	FUNCT CLASS.	HWY. SYS.	HPMS SAMPLE	PRKG. REST.	COM/IND. ACCESS		CONTROL	COM/IND. ACCESS	PRKG. REST.	
						XX XX				
						Rd. 031 END				
						(Fallard Ct)				
						029 CO 4945				
						FALLARD TERR				
						019 CO 5527				
						006 PT				
						45°				
						002 PC				46'I
						House Rd				J-CC
						1 Dower 000 92	55			ZUML
						CO				

TRAFFIC CODES
TRAFFIC CONTROLS: STOP SIGN=SS, TRAFFIC LIGHT=T.L., FLASHING RED BALL=F.R.

TRAFFIC CODES
PARKING RESTRICTIONS: A.M. PEAK, P.M. PEAK, A.M./P.M. PEAK, NO PARKING ANYTIME=N.P., COMM/IND. ACCESS=E

SYSTEM				TRAFFIC		LINE DIAGRAM	TRAFFIC			PAVEMENT DATA
FED. AID.	FUNCT. CLASS.	HWY. SYS.	HPMS SAMPLE	PRK.G. REST.	COM/IND ACCESS		CONTROL	COM/IND ACCESS	PRK.G. REST.	

96-95 Co
BB/MG
3-19-97

SHA 51.3 - 8 Revised
4.83

MARYLAND STATE HIGHWAY ADMINISTRATION

ROAD INVENTORY SHEET

88-84

Party Chief BB
Recorder DW
Assistant
Map No./Dir. G11D / E
State Coordinates 845-354

Road No. CO 4945
Road Name Fallard Ct
County P.G.
Date 3-14-89
Sheet No. 1 OF 1

SYSTEM: FED. AID. | FUNCT. CLASS. | HWY. SYS. | HPMS SAMPLE
TRAFFIC: PRKG. REST. | COM/IND. ACCESS

LINE DIAGRAM

TRAFFIC: CONTROL | COM/IND. ACCESS | PRKG. REST.
PAVEMENT DATA

d e
cul 017 sac

E 015

013 E

010 E

E 005

~~Rd 004 END~~

E 003

Fallard Dr
CO 000 4944

46'
J-CC
2 UML

TRAFFIC CODES
TRAFFIC CONTROLS: STOP SIGN=SS, TRAFFIC LIGHT=T.L., FLASHING RED BALL=F.R.

TRAFFIC CODES
PARKING RESTRICTIONS: A.M. PEAK, P.M. PEAK, A.M./P.M. PEAK, NO PARKING ANYTIME=N.P., COMM/IND. ACCESS=E


SYSTEM
FED. AID.
FUNCT. CLASS.
HWY. SYS.
HPMS SAMPLE
TRAFFIC
PRKG. REST.
COM/IND ACCESS
LINE DIAGRAM
TRAFFIC
CONTROL
COM/IND ACCESS
PRKG. REST.
PAVEMENT DATA

SHA 51.3 - 8 Revised
4.83

MARYLAND STATE HIGHWAY ADMINISTRATION

ROAD INVENTORY SHEET

88-112

Party Chief BB
Recorder DW
Assistant
Map No./Dir. GI2 / N
State Coordinates 883-384

Road No. CO 4946
Road Name Prospect Dr
County P.G.
Date 3-8-89
Sheet No. 1 OF 1

SYSTEM: FED. AID. | FUNCT CLASS. | HWY. SYS. | HPMS SAMPLE
TRAFFIC: PRKG. REST. | COM/IND. ACCESS

LINE DIAGRAM

TRAFFIC: CONTROL | COM/IND. ACCESS | PRKG. REST.

PAVEMENT DATA

D E
Cul 0 33 Soc

PT 0 26

Bonadventure Dr
CO 4947 0 24

70°

PC 0 17

18 I
24' cw

Queen Anne Rd
CO 0 00 1914

TRAFFIC CODES
TRAFFIC CONTROLS: STOP SIGN=SS, TRAFFIC LIGHT=T.L., FLASHING RED BALL=F.R.

TRAFFIC CODES
PARKING RESTRICTIONS: A.M. PEAK, P.M. PEAK, A.M./P.M. PEAK, NO PARKING ANYTIME=N.P., COMM/IND. ACCESS=E

SYSTEM				TRAFFIC		LINE DIAGRAM	TRAFFIC			PAVEMENT DATA
FED. AID.	FUNCT. CLASS.	HWY. SYS.	HPMS SAMPLE	PRK.G. REST.	COM/IND ACCESS		CONTROL	COM/IND ACCESS	PRK.G. REST.	

SHA 51.3 - 8 Revised
4.83

MARYLAND STATE HIGHWAY ADMINISTRATION

ROAD INVENTORY SHEET

Party Chief BB
Recorder DW
Assistant
Map No./Dir. G12 / NW
State Coordinates 883 - 384

Road No. CO 4947
Road Name Bowadventure Dr
County P.G.
Date 3-8-89
Sheet No. 1 OF 1

88-114

SYSTEM				TRAFFIC		LINE DIAGRAM	TRAFFIC			PAVEMENT DATA
FED. AID.	FUNCT. CLASS.	HWY. SYS.	HPMS SAMPLE	PRKG. REST.	COM/IND. ACCESS		CONTROL	COM/IND. ACCESS	PRKG. REST.	
						D E Cul 0 34 Sac 0 15 PT 40° 0 04 PC Prospect CO 0 00 Dr 4946				18'I 24'CW

TRAFFIC CODES

TRAFFIC CONTROLS: STOP SIGN=SS,
TRAFFIC LIGHT=T.L.,
FLASHING RED BALL=F.R.

TRAFFIC CODES

PARKING RESTRICTIONS: A.M. PEAK, P.M. PEAK, A.M./P.M. PEAK, NO PARKING ANYTIME=N.P., COMM/IND. ACCESS=E

SYSTEM				TRAFFIC		LINE DIAGRAM	TRAFFIC				PAVEMENT DATA
FED. AID.	FUNCT. CLASS.	HWY. SYS.	HPMS SAMPLE	PRK.G. REST.	COM/IND ACCESS		CONTROL	COM/IND ACCESS	PRK.G. REST.		

SHA 51.3 - 8 Revised
4.83

MARYLAND STATE HIGHWAY ADMINISTRATION

ROAD INVENTORY SHEET

88-116

Party Chief BB
Recorder DW
Assistant
Map No./Dir. GI2 / S
State Coordinates 883-380

Road No. CO 4948
Road Name Heritage Hills Dr
County P.G.
Date 3-8-89
Sheet No. 1 OF 1

SYSTEM				TRAFFIC		LINE DIAGRAM	TRAFFIC			PAVEMENT DATA
FED. AID.	FUNCT CLASS.	HWY. SYS.	HPMS SAMPLE	PRKG. REST.	COM/IND. ACCESS		CONTROL	COM/IND. ACCESS	PRKG. REST.	

TRAFFIC CODES

TRAFFIC CONTROLS: STOP SIGN=SS, TRAFFIC LIGHT=T.L., FLASHING RED BALL=F.R.

TRAFFIC CODES

PARKING RESTRICTIONS: A.M. PEAK, P.M. PEAK, A.M./P.M. PEAK, NO PARKING ANYTIME=N.P., COMM/IND. ACCESS=E

D E
Cul 0 17 Sac

18'I
20'cw

Clagett Landing Rd
CO 000 102

SYSTEM				TRAFFIC		LINE DIAGRAM	TRAFFIC			PAVEMENT DATA
FED. AID.	FUNCT. CLASS.	HWY. SYS.	HPMS SAMPLE	PRK'G. REST.	COM/IND ACCESS		CONTROL	COM/IND ACCESS	PRK'G. REST.	

Cercuter Upper Marlboro
Sm. urban

SHA 51.3 - 8 Revised
4.83

MARYLAND STATE HIGHWAY ADMINISTRATION

ROAD INVENTORY SHEET

Party Chief BB
Recorder DW
Assistant
Map No./Dir. G12 / S
State Coordinates 868-360

Road No. CO 4949
Road Name Col. ADDISON Pl
County P.G.
Date 3-9-89
Sheet No. 1 OF 1

88-122

SYSTEM				TRAFFIC		LINE DIAGRAM	TRAFFIC			PAVEMENT DATA
FED. AID.	FUNCT CLASS.	HWY. SYS.	HPMS SAMPLE	PRKG. REST.	COM/IND. ACCESS		CONTROL	COM/IND. ACCESS	PRKG. REST.	
						D E				
						Cul 0 09 Sac				
						0 06 PT				
						Col. ADDISON Ct				
						0 05 CO 4950 30°				
						0 03 PC				
										26'I
						Colonels Choice				J-cc
						CO 0 00 4909	55			

TRAFFIC CODES

TRAFFIC CONTROLS: STOP SIGN=SS, TRAFFIC LIGHT=T.L., FLASHING RED BALL=F.R.

TRAFFIC CODES

PARKING RESTRICTIONS: A.M. PEAK, P.M. PEAK, A.M./P.M. PEAK, NO PARKING ANYTIME=N.P., COMM/IND. ACCESS=E

SYSTEM				TRAFFIC		LINE DIAGRAM	TRAFFIC			PAVEMENT DATA
FED. AID.	FUNCT. CLASS.	HWY. SYS.	HPMS SAMPLE	PRK.G. REST.	COM/IND ACCESS		CONTROL	COM/IND ACCESS	PRK.G. REST.	

Greater Upper Marlboro
Sm. Urban

SHA 51.3 - 8 Revised
4.83

MARYLAND STATE HIGHWAY ADMINISTRATION

ROAD INVENTORY SHEET

Party Chief BB
Recorder DW
Assistant
Map No./Dir. G12 / W
State Coordinates 868-360

Road No. CO 4950
Road Name Col ADDISON Ct
County P.G.
Date 3-9-89
Sheet No. 1 OF 1

88-128

SYSTEM				TRAFFIC		LINE DIAGRAM	TRAFFIC			PAVEMENT DATA
FED. AID.	FUNCT. CLASS.	HWY. SYS.	HPMS SAMPLE	PRK.G. REST.	COM/IND. ACCESS		CONTROL	COM/IND. ACCESS	PRK.G. REST.	
						D E				
						CM 0 04 Sac				
										26'I
						1 Col. ADDISON Pl				J-CC
						CO 4949				

TRAFFIC CODES

TRAFFIC CONTROLS: STOP SIGN=SS, TRAFFIC LIGHT=T.L., FLASHING RED BALL=F.R.

TRAFFIC CODES

PARKING RESTRICTIONS: A.M. PEAK, P.M. PEAK, A.M./P.M. PEAK, NO PARKING ANYTIME=N.P., COMM/IND. ACCESS=E

SYSTEM				TRAFFIC		LINE DIAGRAM	TRAFFIC			PAVEMENT DATA
FED. AID.	FUNCT. CLASS.	HWY. SYS.	HPMS SAMPLE	PRK.G. REST.	COM/IND ACCESS		CONTROL	COM/IND ACCESS	PRK.G. REST.	

Gr. Up. Marl. urban

SHA 51.3 - 8 Revised
4.83

MARYLAND STATE HIGHWAY ADMINISTRATION

ROAD INVENTORY SHEET

88-123/124

Party Chief BB
Recorder DW
Assistant
Map No./Dir. G12 / N
State Coordinates 871-358

Road No. CO 4951
Road Name E. Court Dr
County P.G.
Date 3-9-89
Sheet No. 1 OF 1

TRAFFIC CODES
TRAFFIC CONTROLS: STOP SIGN=S.S., TRAFFIC LIGHT=T.L., FLASHING RED BALL=F.R.

TRAFFIC CODES
PARKING RESTRICTIONS: A.M. PEAK, P.M. PEAK, A.M./P.M. PEAK, NO PARKING ANYTIME=N.P., COMM/IND. ACCESS=E

SYSTEM: FED. AID.	SYSTEM: FUNCT. CLASS.	SYSTEM: HWY. SYS.	SYSTEM: HPMS SAMPLE	TRAFFIC: PRKG. REST.	TRAFFIC: COM/IND. ACCESS	LINE DIAGRAM (UPPER MARLBORO)	TRAFFIC: CONTROL	TRAFFIC: COM/IND. ACCESS	TRAFFIC: PRKG. REST.	PAVEMENT DATA
NON FA	Urban ~~Rural~~ Local					MD 725				
						Main 007 St				
										18'I J-CC
						004				
						One WAY				
						001		E		29'I J-CLt
						~~Judges~~ (Judge E.A. Loveless Dr)				
						~~CO~~ 000 CO ~~4953~~ 5381 @.00				

SYSTEM				TRAFFIC		LINE DIAGRAM	TRAFFIC				PAVEMENT DATA
FED. AID.	FUNCT. CLASS.	HWY. SYS.	HPMS SAMPLE	PRK.G. REST.	COM/IND ACCESS		CONTROL	COM/IND ACCESS	PRK.G. REST.		

Gr. Upper Marlboro urban
VER.
92 Mu EX #1
GD A/H
2-25-93

SHA 51.3 - 8 Revised
4.83

MARYLAND STATE HIGHWAY ADMINISTRATION

ROAD INVENTORY SHEET

88-127

Party Chief BB
Recorder DW
Assistant
Map No./Dir. G12 / S
State Coordinates 871-358

Road No. Co 4952
Road Name West Court Dr
County P.G.
Date 3-9-89
Sheet No. 1 OF 1

TRAFFIC CODES
TRAFFIC CONTROLS: STOP SIGN=S.S., TRAFFIC LIGHT=T.L., FLASHING RED BALL=F.R.

TRAFFIC CODES
PARKING RESTRICTIONS: A.M. PEAK, P.M. PEAK, A.M./P.M. PEAK, NO PARKING ANYTIME=N.P., COMM/IND. ACCESS=E

SYSTEM: FED. AID.	SYSTEM: FUNCT. CLASS.	SYSTEM: HWY. SYS.	SYSTEM: HPMS SAMPLE	TRAFFIC: PRKG. REST.	TRAFFIC: COM/IND. ACCESS	LINE DIAGRAM	TRAFFIC: CONTROL	TRAFFIC: COM/IND. ACCESS	TRAFFIC: PRKG. REST.	PAVEMENT DATA
						UPPER MARLBORO				
						ENT. To Parking				
						~~Judges~~ Judges Dr				
						~~Co~~ 007 Co 4953	SS			
NON FA	Urban ~~Local~~ Local					004		E		26'I J-CC
						Street #1				
						003 ← Mu 120				
						ONE WAY				18'I J-CC
						MD 725				
						Main 000 St				

SYSTEM				TRAFFIC		LINE DIAGRAM	TRAFFIC			PAVEMENT DATA
FED. AID.	FUNCT. CLASS.	HWY. SYS.	HPMS SAMPLE	PRK.G. REST.	COM/IND ACCESS		CONTROL	COM/IND ACCESS	PRK.G. REST.	

Greater Upper Marlboro urban

92 M.U. Lex #1
GD, AH
2/25/93

SHA 51.3 - 8 Revised
4.83

MARYLAND STATE HIGHWAY ADMINISTRATION

ROAD INVENTORY SHEET

~~OP 4662~~

88-125/126

Party Chief	BB	Road No.	CO 4953
Recorder	DW	Road Name	(Judges Dr)
Assistant		County	P.G
Map No./Dir.	G12 / E	Date	3-9-89
State Coordinates	871-358	Sheet No.	1 OF 1

UPPER MARLBORO

SYSTEM: FED. AID.	SYSTEM: FUNCT. CLASS.	SYSTEM: HWY. SYS.	SYSTEM: HPMS SAMPLE	TRAFFIC: PRKG. REST.	TRAFFIC: COM/IND. ACCESS	LINE DIAGRAM	TRAFFIC: CONTROL	TRAFFIC: COM/IND. ACCESS	TRAFFIC: PRKG. REST.	PAVEMENT DATA
					~~E~~	~~0.21~~ ~~PT~~				
					~~E~~	~~0.17~~		~~E~~		
						~~0.16~~ ~~80°~~				
					~~E~~	~~0.14~~				
						~~0.13~~ ~~PC~~				
						~~East Court Dr~~ ~~CO 4951~~ ~~0.11~~				
						ROAD 0.09 END				
					~~E~~	~~Court House~~ ~~0.08~~				
						ROAD 0.08 END				~~33'I 24'I~~
						West Court Dr				~~J-cc 2mL~~
NON FA	Urban ~~Bdry~~ local					CO 4952 → 0.05		E		~~2 vins~~
						CO 4953				
										36'I
										46'I
						MD 717				J-cc 2mL
✓	✓					Water 0.00 St ↓ 0.26 (R)	SS			✓

TRAFFIC CODES

TRAFFIC CONTROLS: STOP SIGN=SS, TRAFFIC LIGHT=T.L., FLASHING RED BALL=F.R.

TRAFFIC CODES

PARKING RESTRICTIONS: A.M. PEAK, P.M. PEAK, A.M./P.M. PEAK, NO PARKING ANYTIME=N.P., COMM/IND. ACCESS=E

SYSTEM				TRAFFIC		LINE DIAGRAM	TRAFFIC			PAVEMENT DATA
FED. AID.	FUNCT. CLASS.	HWY. SYS.	HPMS SAMPLE	PRKG. REST.	COM/IND ACCESS		CONTROL	COM/IND ACCESS	PRKG. REST.	
NON FA	~~Rural~~ Local Urban					~~Pratt~~ ~~Mu~~ ~~0.23~~ ~~0.22~~ ~~SE~~ ~~0050~~	~~SS~~			~~29'I~~ ~~J-cc~~

Wash. urban

SHA 51.3 - 8 Revised
4.83

MARYLAND STATE HIGHWAY ADMINISTRATION

ROAD INVENTORY SHEET

Party Chief BB
Recorder DW
Assistant
Map No./Dir. G12 / S
State Coordinates 861-357

Road No. CO 4954
Road Name Kentfield LN
County P.G.
Date 3-8-89
Sheet No. 1 OF 1

88130

TRAFFIC CODES

TRAFFIC CONTROLS: STOP SIGN=SS, TRAFFIC LIGHT=T.L., FLASHING RED BALL=F.R.

PARKING RESTRICTIONS: A.M. PEAK, P.M. PEAK, A.M./P.M. PEAK, NO PARKING ANYTIME=N.P., COMM/IND. ACCESS=E

SYSTEM				TRAFFIC		LINE DIAGRAM	TRAFFIC			PAVEMENT DATA
FED. AID.	FUNCT CLASS.	HWY. SYS.	HPMS SAMPLE	PRKG. REST.	COM/IND. ACCESS		CONTROL	COM/IND. ACCESS	PRKG. REST.	
						D E Cul 0 21 Sac				
						PT 0 12 90° PC 0 04				
						William Beanes Rd CO 000 4279	SS			18'I 20'CW

SYSTEM				TRAFFIC		LINE DIAGRAM	TRAFFIC			PAVEMENT DATA
FED. AID.	FUNCT. CLASS.	HWY. SYS.	HPMS SAMPLE	PRK.G. REST.	COM/IND ACCESS		CONTROL	COM/IND ACCESS	PRK.G. REST.	

SHA 51.3 - 8 Revised
4.83

MARYLAND STATE HIGHWAY ADMINISTRATION

ROAD INVENTORY SHEET

96-95 Co
DC/MC
3-19-97

88-144

Party Chief BB
Recorder DW
Assistant
Map No./Dir. H-11 / W
State Coordinates 828-332

Road No. CO 4955
Road Name Gator Pl
County P.G
Date 3-9-89
Sheet No. 1 OF 1

SYSTEM				TRAFFIC		LINE DIAGRAM	TRAFFIC			PAVEMENT DATA
FED. AID.	FUNCT CLASS.	HWY. SYS.	HPMS SAMPLE	PRKG. REST.	COM/IND. ACCESS		CONTROL	COM/IND. ACCESS	PRKG. REST.	
						Mullikin Dr				
						CO 0 18 2346				
						Gator ct				
						0 07 CO 4956				
						PT 0 06				
						30°				
						PC 0 03				
										26'
						Bickford Ave				J-CC
						CO 0 00 2345				

TRAFFIC CODES

TRAFFIC CONTROLS: STOP SIGN=SS, TRAFFIC LIGHT=T.L., FLASHING RED BALL=F.R.

TRAFFIC CODES

PARKING RESTRICTIONS: A.M. PEAK, P.M. PEAK, A.M./P.M. PEAK, NO PARKING ANYTIME=N.P., COMM/IND. ACCESS=E

SYSTEM				TRAFFIC		LINE DIAGRAM	TRAFFIC				PAVEMENT DATA
FED. AID.	FUNCT. CLASS.	HWY. SYS.	HPMS SAMPLE	PRK.G. REST.	COM/IND ACCESS		CONTROL	COM/IND ACCESS	PRK.G. REST.		

SHA 51.3 - 8 Revised
4.83

MARYLAND STATE HIGHWAY ADMINISTRATION

ROAD INVENTORY SHEET

88-147

Party Chief BB
Recorder DW
Assistant
Map No./Dir. H-11 / S
State Coordinates 828-332

Road No. CO 4956
Road Name Gator Ct
County P.G
Date 3-9-89
Sheet No. 1 OF 1

TRAFFIC CODES
TRAFFIC CONTROLS: STOP SIGN=S.S., TRAFFIC LIGHT=T.L., FLASHING RED BALL=F.R.

TRAFFIC CODES
PARKING RESTRICTIONS: A.M. PEAK, P.M. PEAK, A.M./P.M. PEAK, NO PARKING ANYTIME=N.P., COMM/IND. ACCESS=E

SYSTEM				TRAFFIC		LINE DIAGRAM	TRAFFIC			PAVEMENT DATA
FED. AID.	FUNCT CLASS.	HWY. SYS.	HPMS SAMPLE	PRK.G. REST.	COM/IND. ACCESS		CONTROL	COM/IND. ACCESS	PRK.G. REST.	
						D E				
						Cul 007 Sec				
										26'I
						Gator P1				J-cc
						CO 000 4955				

SYSTEM				TRAFFIC		LINE DIAGRAM	TRAFFIC			PAVEMENT DATA
FED. AID.	FUNCT. CLASS.	HWY. SYS.	HPMS SAMPLE	PRK.G. REST.	COM/IND ACCESS		CONTROL	COM/IND ACCESS	PRK.G. REST.	

SHA 51.3 - 8 Revised
4.83

MARYLAND STATE HIGHWAY ADMINISTRATION

ROAD INVENTORY SHEET

Party Chief BB
Recorder DW
Assistant
Map No./Dir. H-11 / W
State Coordinates 828-332

Road No. CO 4957
Road Name Dutrow Ct
County P.G.
Date 3-9-89
Sheet No. 1 OF 1

88-146

SYSTEM: FED. AID. | FUNCT CLASS. | HWY. SYS. | HPMS SAMPLE
TRAFFIC: PRKG. REST. | COM/IND. ACCESS

LINE DIAGRAM

TRAFFIC: CONTROL | COM/IND. ACCESS | PRKG. REST.

PAVEMENT DATA

D E
Cul 0 08 Sac

24'I
J-cc

1 Brandywine Rd
CO 0 00 599 SS

TRAFFIC CODES

TRAFFIC CONTROLS: STOP SIGN=SS, TRAFFIC LIGHT=T.L., FLASHING RED BALL=F.R.

TRAFFIC CODES

PARKING RESTRICTIONS: A.M. PEAK, P.M. PEAK, A.M./P.M. PEAK, NO PARKING ANYTIME=N.P., COMM/IND. ACCESS=E

SYSTEM				TRAFFIC		LINE DIAGRAM	TRAFFIC			PAVEMENT DATA
FED. AID.	FUNCT. CLASS.	HWY. SYS.	HPMS SAMPLE	PRK.G. REST.	COM/IND ACCESS		CONTROL	COM/IND ACCESS	PRK.G. REST.	

SHA 51.3 - 8 Revised
4.83

MARYLAND STATE HIGHWAY ADMINISTRATION

ROAD INVENTORY SHEET

88-157

Party Chief BB
Recorder DW
Assistant
Map No./Dir. H11 / E
State Coordinates 192-327

Road No. CO 41958
Road Name Colleen Ct
County P.G
Date 3-13-89
Sheet No. 1 OF 1

SYSTEM				TRAFFIC		LINE DIAGRAM	TRAFFIC			PAVEMENT DATA
FED. AID.	FUNCT CLASS.	HWY. SYS.	HPMS SAMPLE	PRKG. REST.	COM/IND. ACCESS		CONTROL	COM/IND. ACCESS	PRKG. REST.	
						D E				
						Cul 0 18 Sac				
						0 14 PT				
						110°				
						0 04 PC				
										24'I
										34'CW
						River View Rd				
						CO 0 00 143				

TRAFFIC CODES

TRAFFIC CONTROLS: STOP SIGN=SS, TRAFFIC LIGHT=T.L., FLASHING RED BALL=F.R.

TRAFFIC CODES

PARKING RESTRICTIONS: A.M. PEAK, P.M. PEAK, A.M./P.M. PEAK, NO PARKING ANYTIME=N.P., COMM/IND. ACCESS=E

SYSTEM				TRAFFIC		LINE DIAGRAM	TRAFFIC				PAVEMENT DATA
FED. AID.	FUNCT. CLASS.	HWY. SYS.	HPMS SAMPLE	PRK.G. REST.	COM/IND ACCESS		CONTROL	COM/IND ACCESS	PRK.G. REST.		

SHA 51.3 - 8 Revised
4.83

MARYLAND STATE HIGHWAY ADMINISTRATION

ROAD INVENTORY SHEET

Party Chief BB
Recorder DW
Assistant
Map No./Dir. H11 / N
State Coordinates 792-326

Road No. CO 4959
Road Name Hazem ct
County P.G.
Date 3-13-89
Sheet No. 1 OF 1

88-159

SYSTEM				TRAFFIC		LINE DIAGRAM	TRAFFIC			PAVEMENT DATA
FED. AID.	FUNCT CLASS.	HWY. SYS.	HPMS SAMPLE	PRKG. REST.	COM/IND. ACCESS		CONTROL	COM/IND. ACCESS	PRKG. REST.	

DE
Cul 018 Sac

Othman DR
OP CO 000 4604-4960

26'I
J-CC

TRAFFIC CODES

TRAFFIC CONTROLS: STOP SIGN=SS, TRAFFIC LIGHT=T.L., FLASHING RED BALL=F.R.

TRAFFIC CODES

PARKING RESTRICTIONS: A.M. PEAK, P.M. PEAK, A.M./P.M. PEAK, NO PARKING ANYTIME=N.P., COMM/IND. ACCESS=E

SYSTEM				TRAFFIC		LINE DIAGRAM	TRAFFIC			PAVEMENT DATA
FED. AID.	FUNCT. CLASS.	HWY. SYS.	HPMS SAMPLE	PRKG. REST.	COM/IND ACCESS		CONTROL	COM/IND ACCESS	PRKG. REST.	

SHA 51.3 - 8 Revised
4.83

MARYLAND STATE HIGHWAY ADMINISTRATION

ROAD INVENTORY SHEET

~~OP 4661F~~

Party Chief BB
Recorder DW
Assistant
Map No./Dir. H-11 / SW
State Coordinates 792-327

Road No. CO 4960
Road Name Othman Dr
County P.G
Date 3-13-89
Sheet No. 1 OF 1

88-160

TRAFFIC CODES
TRAFFIC CONTROLS: STOP SIGN=SS, TRAFFIC LIGHT=T.L., FLASHING RED BALL=F.R.

TRAFFIC CODES
PARKING RESTRICTIONS: A.M. PEAK, P.M. PEAK, A.M./P.M. PEAK, NO PARKING ANYTIME=N.P., COMM/IND. ACCESS=E

SYSTEM				TRAFFIC		LINE DIAGRAM	TRAFFIC			PAVEMENT DATA
FED. AID.	FUNCT CLASS.	HWY. SYS.	HPMS SAMPLE	PRKG. REST.	COM/IND. ACCESS		CONTROL	COM/IND. ACCESS	PRKG. REST.	
		~~4664F~~ CO 4960				Sero Estates @.18 Dr CO ~~OP~~ 0 48 ~~4663~~ 4604				
						Hazem Ct PT 0 35 CO 4959 90°				
						PC 0 29				
						0 26				
						Othman Ct 0 19 ~~OP 4665~~ CO 5187				
						PT 0 16 90°				
						PC 0 10				
						1 Sero Estates @.55 Dr CO 0 00 4604				26'I J-CC

SYSTEM				TRAFFIC		LINE DIAGRAM	TRAFFIC				PAVEMENT DATA
FED. AID.	FUNCT. CLASS.	HWY. SYS.	HPMS SAMPLE	PRKG. REST.	COM/IND ACCESS		CONTROL	COM/IND ACCESS	PRKG. REST.		

SHA 51.3 - 8 Revised
4.83

MARYLAND STATE HIGHWAY ADMINISTRATION

ROAD INVENTORY SHEET

88-169

Party Chief BB
Recorder DW
Assistant
Map No./Dir. H-11 / E
State Coordinates 804-305

Road No. CO 4961
Road Name Trunnell LN
County P.G.
Date 3-13-89
Sheet No. 1 OF 1

SYSTEM				TRAFFIC		LINE DIAGRAM	TRAFFIC			PAVEMENT DATA
FED. AID.	FUNCT CLASS.	HWY. SYS.	HPMS SAMPLE	PRKG. REST.	COM/IND. ACCESS		CONTROL	COM/IND. ACCESS	PRKG. REST.	
						BlackBurn St				
						Co 0 16 3423	SS			
						0 04 35°				
										26'I
						Bealle Hill Rd				J-CC
						Co 0 00 626	SS			

TRAFFIC CODES
TRAFFIC CONTROLS: STOP SIGN=SS, TRAFFIC LIGHT=T.L., FLASHING RED BALL=F.R.

TRAFFIC CODES
PARKING RESTRICTIONS: A.M. PEAK, P.M. PEAK, A.M./P.M. PEAK, NO PARKING ANYTIME=N.P., COMM/IND. ACCESS=E

SYSTEM				TRAFFIC		LINE DIAGRAM	TRAFFIC			PAVEMENT DATA
FED. AID.	FUNCT. CLASS.	HWY. SYS.	HPMS SAMPLE	PRK.G. REST.	COM/IND ACCESS		CONTROL	COM/IND ACCESS	PRK.G. REST.	

SHA 51.3 - 8 Revised
4.83

MARYLAND STATE HIGHWAY ADMINISTRATION

ROAD INVENTORY SHEET

88-171

Party Chief	BB	Road No.	CO 4962
Recorder	DW	Road Name	Litton LN
Assistant		County	P.G
Map No./Dir.	H11 / S	Date	3-13-89
State Coordinates	804-305	Sheet No.	1 OF 1

SYSTEM				TRAFFIC		LINE DIAGRAM	TRAFFIC			PAVEMENT DATA
FED. AID.	FUNCT CLASS.	HWY. SYS.	HPMS SAMPLE	PRKG. REST.	COM/IND. ACCESS		CONTROL	COM/IND. ACCESS	PRKG. REST.	
						Ellingwood Dr CO 009 4963				
						Blackburn St CO 000 3423	SS			26' I J-CC

TRAFFIC CODES

TRAFFIC CONTROLS: STOP SIGN=S.S., TRAFFIC LIGHT=T.L., FLASHING RED BALL=F.R.

TRAFFIC CODES

PARKING RESTRICTIONS: A.M. PEAK, P.M. PEAK, A.M./P.M. PEAK, NO PARKING ANYTIME=N.P., COMM/IND. ACCESS=E

SYSTEM				TRAFFIC		LINE DIAGRAM	TRAFFIC				PAVEMENT DATA
FED. AID.	FUNCT. CLASS.	HWY. SYS.	HPMS SAMPLE	PRK.G. REST.	COM/IND ACCESS		CONTROL	COM/IND ACCESS	PRK.G. REST.		

SHA 51.3 - 8 Revised
4.83

MARYLAND STATE HIGHWAY ADMINISTRATION

ROAD INVENTORY SHEET OP 4666

Party Chief BB
Recorder DW
Assistant
Map No./Dir. H11 / E
State Coordinates 804-306

Road No. CO 4963
Road Name Ellingwood Dr
County P.G.
Date 3-13-89
Sheet No. 1 OF 1

88-172

TRAFFIC CODES
TRAFFIC CONTROLS: STOP SIGN=SS, TRAFFIC LIGHT=T.L., FLASHING RED BALL=F.R.

TRAFFIC CODES
PARKING RESTRICTIONS: A.M. PEAK, P.M. PEAK, A.M./P.M. PEAK, NO PARKING ANYTIME=N.P., COMM/IND. ACCESS=E

SYSTEM				TRAFFIC		LINE DIAGRAM	TRAFFIC			PAVEMENT DATA
FED. AID.	FUNCT CLASS.	HWY. SYS.	HPMS SAMPLE	PRKG. REST.	COM/IND. ACCESS		CONTROL	COM/IND. ACCESS	PRKG. REST.	
		CO 4963 OP 4666				XX XX Road 032 END 020 Liton LN CO 4962 016 CUL 000 Sac D E				26'I J-CC

SYSTEM				TRAFFIC		LINE DIAGRAM	TRAFFIC				PAVEMENT DATA
FED. AID.	FUNCT. CLASS.	HWY. SYS.	HPMS SAMPLE	PRK.G. REST.	COM/IND ACCESS		CONTROL	COM/IND ACCESS	PRK.G. REST.		

SHA 51.3-8
11-15-72

STATE HIGHWAY ADMINISTRATION OF MARYLAND

Wbum
97-006
3-9-98 78
BB/HP

ROAD INVENTORY SHEET

CO 4964

Party Chief MZ
Recorder JE
Helper

Road No. ~~OR 1204~~
Road Name WHEATLEY LA
Sheet No. 1 OF 1
Date 5-2-78
County PRINCE GEORGES
State Coordinates 819-447

89-2

Map No. ~~27D~~ E11D

N

ROAD	0 09 END	
		14'H
H	0 06	~~10'E~~
		14'-4"
BRIGGS CHANEY RD		
CO	0 00 12	55
	@.38	

SHA 51 .3-8
11-15-72

ROAD INVENTORY SHEET

Road No. ____________________
Road Name ____________________
Sheet No. ____________________
Date ____________________
County ____________________
State Coordinates ____________________

MAP 3

Form 6 HPS (Rev. 1961)

VER 11-2-77 89-5 ~~OP180~~ 3-15-90 CO 4965 BB/BB A/T 89-5

ROAD INVENTORY SHEET

Party Chief E. SCHUYLER
Recorder T. LANDON
Chainman

F-11A

HAMPSHIRE KNOLLS

Road No. ~~OP 446~~
Name (Red Top Rd - North Court)
Sheet No. 10F1
Date 7-31-67
County PRINCE GEORGES

803-416-~~A31~~

E

H

DE

COL 005 SAC

H 004 H 70'I C-C

6 APTS UNITS 002

RED TOP RD 26'I C-C

CO 000 703

C.07

MAP 3

Form 6 HPS (Rev. 1961)

VER 11-2-77

89-6
3-15-90 ~~OP 179~~
BB/BB CO 4966
A/T

89-6

ROAD INVENTORY SHEET

Party Chief E. SCHUYLER
Recorder T. LANDON
Chainman

F11C

HAMPSHIRE KNOLLS

Road No. ~~OP 445~~
Name (Red Top Rd - South CT)
Sheet No. 10F1
Date 7-31-67
County PRINCE GEORGES

803-416 M31

	H	H	
	DE		
F	COL	004 SAC H	
	H	003	
	ENT. PARKING LOT	002	48'I C-C
		001 H	
	RED TOP	RD	26'I C-C
	CO	000 703	
		@.13	

Form 6 HPS (Rev. 1961)

89-17 OP172

ROAD INVENTORY SHEET

CO 4967

PARTY CHIEF Edward Schuyler
RECORDER Henry Gorman
CHAINMAN

ROAD NO. ~~OP 411~~
NAME 65TH AVE.
SHEET NO. 1 OF
DATE 9/27/67
COUNTY PRINCE GEORGES'

F-11D

826-403 ~~M31~~ Ver 4-11-78

5

ROAD END.

021

019 H

H 018

016 H

007

MD. 000 450

@ 1.92

OP 172

CO 4967

12'E
12'C-W

22' H

~~OP243~~ 3

Form 6 HPS (Rev. 1961)

~~MAP~~ 4

ROAD INVENTORY SHEET

CO 4968 ✓ 89-30

Party Chief E.S
Recorder W.D
Chainman

F-12

VER 6-6-78

Road No. ~~OP 001~~
Name ZIRCON DR.
Sheet No. 1 OF 1
Date 6-25-68
County PRINCE GEO

864-
~~805~~-420 ~~M32~~

W

ROAD H 007	H END	12'E ~~14'I~~ ~~14'E~~
CO	~~41~~ 5068	14' CW
HIGH BRIDGE 000	ROAD	
0.39		

GPS 98-51
11/2/98
SS/SR

SHA 51.3 - 8 Revised
4.83

MARYLAND STATE HIGHWAY ADMINISTRATION

ROAD INVENTORY SHEET CO 4969

Party Chief BB
Recorder DW
Assistant
Map No./Dir. F12/N
State Coordinates 851-405

Road No. ~~OR 4654~~
Road Name Sunflower Ct
County P.G.
Date 3-16-89
Sheet No. 1 OF 1

88-42 EX
89-49

SYSTEM				TRAFFIC		LINE DIAGRAM	TRAFFIC			PAVEMENT DATA
FED. AID.	FUNCT. CLASS.	HWY. SYS.	HPMS SAMPLE	PRKG. REST.	COM/IND. ACCESS		CONTROL	COM/IND. ACCESS	PRKG. REST.	
						DE				
						Cul 007 Sac				
						Sunflower Cir.				26' I
						CO 000 4923	SS			J-CC
						@ .30				

TRAFFIC CODES
TRAFFIC CONTROLS: STOP SIGN=SS, TRAFFIC LIGHT=T.L., FLASHING RED BALL=F.R.

TRAFFIC CODES
PARKING RESTRICTIONS: A.M. PEAK, P.M. PEAK, A.M./P.M. PEAK, NO PARKING ANYTIME=N.P., COMM/IND. ACCESS=E

SYSTEM				TRAFFIC		LINE DIAGRAM	TRAFFIC			PAVEMENT DATA
FED. AID.	FUNCT. CLASS.	HWY. SYS.	HPMS SAMPLE	PRKG. REST.	COM/IND ACCESS		CONTROL	COM/IND ACCESS	PRKG. REST.	

Form 6 HPS (Rev. 1961)

MAP 7 Ver 10-6-77 OP833 ✓ CO 4970 BELGIUM 57.

ROAD INVENTORY SHEET

Party Chief E. SCHUYLER
Recorder W. DOMARSKI
Chainman

89-61

FAU
MARY/AND PK.
826-382

G11B
M35

Road No. ~~CO 726~~
Name "C" ST
Sheet No. 1 OF 1
Date 5-13-69
County PRINCE GEORGES

W

	H		
COL-DE	005	SAC	↑
			20' H
H	004	H	
			~~30' F~~
H	001	H	34' CW
			~~20' E~~
CO		722	~~20' CO~~
VENTNA (4TH)	000	AVE	↓
	0.10		

Form 6 HPS (Rev. 1961)

~~MAP 6~~

~~OP 57~~ 78

ROAD INVENTORY SHEET

CO 4971

PARTY CHIEF Edward Schuyler
RECORDER Henry Gorman
CHAINMAN

OAKLAND
Ver
9-28-77

G-11B

ROAD NO. ~~OP 150~~
NAME OAKWOOD LA.
SHEET NO. 1 OF 1
DATE 10/25/67
COUNTY PRINCE GEORGES

824-375.5 ~~M35~~ 89-65

H			
	ROAD END		
	016		
H	013		
		10 H	15'G
H	009		~~20'E~~
			~~20'D~~
	006		SAND
			20'C-W
	004	GARAGE	
	001	GUN SMITH	
			26'I
MARLBORO		PIKE	C-C
Co ~~MD~~ ~~BUS~~	000	3074	
	@1.64		

E

SHA 51.3-8
11-15-72

STATE HIGHWAY ADMINISTRATION OF MARYLAND

78

ROAD INVENTORY SHEET CO 4972

Party Chief W.D.
Recorder M.Z.
Helper

Map No. ~~35B~~ G 11B

Road No. ~~OR. 1227~~
Road Name MATHILDA LA.
Sheet No. 1 of 1
Date 8-26-77
County PR. GEO
State Coordinates 823-367

89-68

97-147

ROAD	END		
	0 ~~PX~~ 13	H	
	0 08	H	
	0 06	H	
	0 04	H	
H	0 02	H	16' G ~~14' E~~
SWANN		RD	20' CW
CO	0 00 @.62	1035	

W

DIANNA DR
CO. 2674
@ .10

SHA 51.3-8
11-15-72

ROAD INVENTORY SHEET

Road No. _____
Road Name _____
Sheet No. _____
Date _____
County _____
State Coordinates _____

Form 6 HPS (Rev. 1961)

Ver. 8-3-77

~~OP 93~~ 78 98-19 11-19-98 SS/SR/BB

(KAYDOT RD.) CO 4973

ROAD INVENTORY SHEET

Party Chief	E.S.	Road No.	~~OP 244~~
Recorder	W.D	Name	~~BROWN RD~~
Chainman	FRIENDLY FARMS	Sheet No.	1 OF 1
		Date	9-23-68
		County	PRINCE GEO

601 ~~800~~ - 336 G-11 C ~~MAP 9~~ 89-71 ~~1135~~ +H-11

97-226

	SC. ENT		
CO		118	
OLD FORT	0 30	RD	
	@ 5.74		
	0 24	H	
	0 19	90° ↑ H	
	0 17	H	
	0 15	H	
	0 13	H	
	0 12	90° ↑ H	
	0 11	H	
	0 09	H	
	0 07	H	
	0 05	H	
	0 02	H	19' I ~~6~~
CO		118	~~2 3E SH~~
OLD FORT	0 00	RD	2 UML
	@ 5.80		
	SC ENT		

S

SHA 51.3 - 8 Revised
4.83

MARYLAND STATE HIGHWAY ADMINISTRATION

ROAD INVENTORY SHEET

AUTH VILL. ~~OR 2344~~

90-170
2-22-91
BB/BB
A/T ver
8-16-77
89-82

Party Chief E.S.
Recorder W.D
Assistant rewritten 2-1-90 J.B
Map No./Dir. 6110 / E
State Coordinates 829 - 361

Road No. CO 4974
Road Name Bridgeport Dr
County Prince Georges
Date 11-13-68
Sheet No. _____ OF _____

SYSTEM: FED. AID. | FUNCT. CLASS. | HWY. SYS. | HPMS SAMPLE
TRAFFIC: PRK.G. REST. | COM/IND. ACCESS

LINE DIAGRAM

TRAFFIC: CONTROL | COM/IND. ACCESS | PRK.G. REST.
PAVEMENT DATA

TRAFFIC CODES
TRAFFIC CONTROLS: STOP SIGN=SS, TRAFFIC LIGHT=T, L., FLASHING RED BALL=F, R.

TRAFFIC CODES
PARKING RESTRICTIONS: A.M., PEAK, P.M., PEAK, A.M./P.M., PEAK, NO PARKING ANYTIME=N, P., COMM/IND., ACCESS=E

NON FA
URBAN LOCAL
~~OP 2344~~
CO 4974

ROAD 0.22 END

0.21

3 H

0.17

75°

0.07

LAKE

60" MP 0.06

12' E

0.00

0.44 Dr 0.26

0.33

0.0 Wesson

SYSTEM				TRAFFIC		LINE DIAGRAM	TRAFFIC			PAVEMENT DATA
FED. AID.	FUNCT. CLASS.	HWY. SYS.	HPMS SAMPLE	PRKG. REST.	COM/IND ACCESS		CONTROL	COM/IND ACCESS	PRKG. REST.	

Form 6 HPS (Rev. 1961)

~~OP 542~~

~~OP 1448~~

TAYLOR MANOR AVE

ROAD INVENTORY SHEET

Party Chief E. S.
Recorder W. D.
Chainman

VEQ 8-15-77

Road No. CO 4975
Name ~~TAYLOR AVE~~
Sheet No. 1 OF 1
Date 12-13-68
County PRINCE GEO

JENKINS COR

89-87

~~824~~ 823-350 ~~M35~~ ~~MAP~~ 9 G11D

97-171

X-X-X

ROAD 016 END

H 015 H

H 013 H

SE

H 009

H 004

15' G

~~14' E~~

~~X~~ 126

~~2 AD~~

CO ALLENTOWN 000 RD

@ 5.14

Form 6 HPS (Rev. 1961) See 1997 Notes + Comments

97-172 ~~OR 109~~ M 78

G.D

E.F. 2/25/99 CO 4976

ROAD INVENTORY SHEET

Party Chief	E.S.	Road No.	~~OP 265~~
Recorder	W.D.	Name	PUTT RD
Chainman		Sheet No.	1 OF 1
		Date	12-18-68
		County	PRINCE GEO

89-91

PAGETTS COR

818 ~~817~~-347 G-11D ~~M35~~ ~~MARG~~ VER 8-8-77

97-172

E

ROAD 010 END

4 H

H 005

H 003

CO 568

WEBSTER 000 LA

C.25

15' ~~G~~

~~12' E~~

~~20' E~~

20' CW

SHA 51.3 - 8 Revised
4.83

RURAL

MARYLAND STATE HIGHWAY ADMINISTRATION

ROAD INVENTORY SHEET

CO 4977
~~OP 4633~~

87-EXTRA

89-113

Party Chief WB
Recorder CG
Assistant
Map No./Dir. G12 / E
State Coordinates 855-385

Road No.
Road Name KETTERING TER.
County P.G.
Date 2-5-88
Sheet No. 1 OF 1

SYSTEM				TRAFFIC		LINE DIAGRAM	TRAFFIC			PAVEMENT DATA
FED. AID.	FUNCT CLASS.	HWY. SYS.	HPMS SAMPLE	PRK.G. REST.	COM/IND. ACCESS		CONTROL	COM/IND. ACCESS	PRK.G. REST.	

D E
CUL 005 SAC

23' I
J C-C

KETTERING TER DR
CO 000 2578
@.85

TRAFFIC CODES

TRAFFIC CONTROLS: STOP SIGN=SS, TRAFFIC LIGHT=T.L., FLASHING RED BALL=F.R.

TRAFFIC CODES

PARKING RESTRICTIONS: A.M. PEAK, P.M. PEAK, A.M./P.M. PEAK, NO PARKING ANYTIME=N.P., COMM/IND. ACCESS=E

SYSTEM				TRAFFIC		LINE DIAGRAM	TRAFFIC				PAVEMENT DATA
FED. AID.	FUNCT. CLASS.	HWY. SYS.	HPMS SAMPLE	PRKG. REST.	COM/IND ACCESS		CONTROL	COM/IND ACCESS	PRKG. REST.		

SHA 51.3 - 8 Revised
4.83

Gr. Upper Marlboro Sm. [illegible]

MARYLAND STATE HIGHWAY ADMINISTRATION

ROAD INVENTORY SHEET

CO 4978

Party Chief BB
Recorder TM
Assistant
Map No./Dir. 6-12 / N
State Coordinates 862.378

Road No. ~~OP 4578~~ 86-142 X
Road Name Boykin Place 89-124
County P.G.
Date 3-31-87
Sheet No. 1 OF

TRAFFIC CODES
TRAFFIC CONTROLS: STOP SIGN=S.S., TRAFFIC LIGHT=T.L., FLASHING RED BALL=F.R.

TRAFFIC CODES
PARKING RESTRICTIONS: A.M. PEAK, P.M. PEAK, A.M./P.M. PEAK, NO PARKING ANYTIME=N.P., COMM/IND. ACCESS=E

SYSTEM				TRAFFIC		LINE DIAGRAM	TRAFFIC			PAVEMENT DATA
FED. AID.	FUNCT CLASS.	HWY. SYS.	HPMS SAMPLE	PRK.G. REST.	COM/IND. ACCESS		CONTROL	COM/IND. ACCESS	PRK.G. REST.	
						D E				
						cnl 0 15 SAL				
						↑10° 0 10				
						~~Boykin Pl.~~ ~~Hancock Pl.~~				
						CO4981 ~~OPADD~~ 0 06				24' I
						↑35° ~~CO 4981~~ 0 03				1"C-C
						Cnl 0 00 SAL.				
						D E				

SYSTEM				TRAFFIC		LINE DIAGRAM	TRAFFIC			PAVEMENT DATA
FED. AID.	FUNCT. CLASS.	HWY. SYS.	HPMS SAMPLE	PRKG. REST.	COM/IND ACCESS		CONTROL	COM/IND ACCESS	PRKG. REST.	

Gr. upper Marlboro
Sm. urban

SHA 51.3 - 8 Revised
4.83

MARYLAND STATE HIGHWAY ADMINISTRATION

~~BORAL~~ 90-210
2-20-91
BB/BB

ROAD INVENTORY SHEET CO 4979

87-EXTRA

89-136

Party Chief	WB	Road No.	O.P. 4632
Recorder	CG	Road Name	Governor's Grove RD
Assistant		County	P. G.
Map No./Dir.	G 12 / E	Date	2-5-88
State Coordinates	868-358	Sheet No.	1 OF 2

TRAFFIC CODES: STOP SIGN=S.S., TRAFFIC LIGHT=T.L., FLASHING RED BALL=F.R.

TRAFFIC CODES: A.M. PEAK, P.M. PEAK, A.M./P.M. PEAK, NO PARKING ANYTIME=N.P., COMM/IND. ACCESS=E

SYSTEM: FED. AID.	FUNCT. CLASS.	HWY. SYS.	HPMS SAMPLE	TRAFFIC: PRKG. REST.	COM/IND. ACCESS	LINE DIAGRAM	TRAFFIC: CONTROL	COM/IND. ACCESS	PRKG. REST.	PAVEMENT DATA
										24' I
					E	TO TH ~~(PROPOSED)~~ 0 46				J C-C
						0 44 PT				
						0 40				
						(Colonel's) Col's CHOICE				
						0 33 ~~(PROPOSED)~~ ~~4909~~				
						CO ~~OP 4631~~ 4909				
						XXX				
						GOV. Pratt Ct. 0 30				
						(PROPOSED) 0 29 PC				
						GOV. OGLE PL (PROPOSED) 0 25				
						SPUR 0 21				
						GOV. KENT CT. ENT. TO T.H.				
						PT 0 18				
						GOV. LEE PL. ENT. TO T.H.				
						50° 0 15				
						PC ENT. MARLBORO C.C. 0 11				
						John Rogers Blvd				34' I
						~~(PROPOSED)~~ ~~JOHN RODGERS BLVD.~~				J C-C
						~~OP 4772~~ 0 00 ~~CO~~ 4864				
						CO ~~OP 4630~~ c.32				
						CO 4864				

OP 4632 — 4979 — 80° — CO — 90-210 — CO 4979 — 89-136

~~Local~~

SYSTEM				TRAFFIC		LINE DIAGRAM	TRAFFIC			PAVEMENT DATA
FED. AID.	FUNCT. CLASS.	HWY. SYS.	HPMS SAMPLE	PRK.G. REST.	COM/IND ACCESS		CONTROL	COM/IND ACCESS	PRK.G. REST.	



Form 6 HPS (Rev. 1961)

H-11

~~O.P. 10~~ 78

CO 4980

97-241

3-23-98

BB/AP

ROAD INVENTORY SHEET

822-328

Party Chief E.S.

Recorder W.D.

Chainman

THRIFT M31

VER 7-5-77

~~MAP 9~~

Road No. ~~OP 23~~

Name WARd Rd

Sheet No. 1 OF 1

Date 7-31-68

County PRINCE GEO

89-161

S

ROAD END

016

~~ROAD~~ H 012 ~~END~~

? 008 H

15' I

~~14' FI~~

CO 146

~~14' CW~~

~~THRIFT~~ 000 RD

2 UML

Tippett

C.21

WO# OP 4619

Greater Upper Marlboro Sm. Urban

SHA 51.3 - 8 Revised 4.83

MARYLAND STATE HIGHWAY ADMINISTRATION

ROAD INVENTORY SHEET

Party Chief B. Burton
Recorder T. McFarland
Assistant Rewritten 4-23-90 KLP
Map No./Dir. G12 / S
State Coordinates 862-378

Road No. CO 4981
Road Name Boykin Place
County Prince Georges
Date 3-31-87
Sheet No. 1 OF 1

86-142
89-124

TRAFFIC CODES
TRAFFIC CONTROLS: STOP SIGN=SS, TRAFFIC LIGHT=T.L., FLASHING RED BALL=F.R.

TRAFFIC CODES
PARKING RESTRICTIONS: A.M. PEAK, P.M. PEAK, A.M./P.M. PEAK, NO PARKING ANYTIME=N.P., COMM/IND. ACCESS=E

SYSTEM				TRAFFIC		LINE DIAGRAM	TRAFFIC			PAVEMENT DATA
FED. AID.	FUNCT CLASS	HWY. SYS.	HPMS SAMPLE	PKG. REST.	COM/IND. ACCESS		CONTROL	COM/IND. ACCESS	PKG. REST.	
	Rural Local					Boykin Co 004 0.06 PL. 4978				24' I "J" C-C
						Hancock Co 000 0.09 DR 4748				
						PL Hancock Co 4814 0.03				

SYSTEM				TRAFFIC		LINE DIAGRAM	TRAFFIC				PAVEMENT DATA
FED. AID.	FUNCT. CLASS.	HWY. SYS.	HPMS SAMPLE	PRKG. REST.	COM/IND ACCESS		CONTROL	COM/IND ACCESS	PRKG. REST.		

Form 6 HPS (Rev. 1961)

MAP3 97-51 3-11-98 BB/AP 89-19 3-8-90 BB/BB CO 4982 ~~OP 420~~

ROAD INVENTORY SHEET

PARTY CHIEF Edward Schuyler
RECORDER Henry Gorman
CHAINMAN

ROAD NO. ~~OP 1299.~~
NAME PARKWOOD RD
SHEET NO. 1 OF 1
DATE 9/27/67
COUNTY PRINCE GEORGES

.13 VER 4-13-78

825-402 ~~824~~ 403

F-11-D M31

ROAD END
0 13 — 20'I JC-R

~~ROAD END~~
005 — ~~X~~ 25'I JC-R 24ML

N

3 H

004 — ~~16'E~~ ~~9'E~~ 20' ~~C~~

002

62ND AVE.
Co. 418 000
@.13

SHA 51.3 - 8 Revised
4.83

MARYLAND STATE HIGHWAY ADMINISTRATION

Bowie
ROAD INVENTORY SHEET Co 4983

89-25

Party Chief BB
Recorder BB
Assistant
Map No./Dir. F12 / N
State Coordinates 859426

Road No. MU. 0470
Road Name CHURCH LA.
County Pr. GEO.
Date 3-5-90
Sheet No. 1 OF 1

TRAFFIC CODES
TRAFFIC CONTROLS: STOP SIGN=SS, TRAFFIC LIGHT=T.L., FLASHING RED BALL=F.R.

TRAFFIC CODES
PARKING RESTRICTIONS: A.M. PEAK, P.M. PEAK, A.M./P.M. PEAK, NO PARKING ANYTIME=N.P., COMM/IND. ACCESS=E

SYSTEM: FED. AID.	SYSTEM: FUNCT CLASS.	SYSTEM: HWY. SYS.	SYSTEM: HPMS SAMPLE	TRAFFIC: PRKG. REST.	TRAFFIC: COM/IND. ACCESS	LINE DIAGRAM	TRAFFIC: CONTROL	TRAFFIC: COM/IND. ACCESS	TRAFFIC: PRKG. REST.	PAVEMENT DATA
						ROAD 0 24 END				
										10'E
						0 18				
										12'F
						Corp Limits of Bowie				16'CW
						0 12				
										14'F
										20'CW
						0 07				
										16'F
						9th ST.				20'CW
						Md. 0.00 564	SS			

Urban Local

Co 4983

Mu 0470

SHA 51.3 - 8 Revised
4.83

MARYLAND STATE HIGHWAY ADMINISTRATION

ROAD INVENTORY SHEET

Urban
89-57
3-1-90
BB/BB
A/T

CO 4984

Party Chief: BB
Recorder: RM
Assistant:
Map No./Dir.: F-12 / W
State Coordinates: 858-398

Road No.: ~~OR ~~
Road Name: Myer Rd
County: Prince Georges
Date: 3-26-85
Sheet No.: 1 OF 1

84-EX

TRAFFIC CODES
TRAFFIC CONTROLS: STOP SIGN=SS, TRAFFIC LIGHT=T.L., FLASHING RED BALL=F.R.

TRAFFIC CODES
PARKING RESTRICTIONS: A.M. PEAK, P.M. PEAK, A.M./P.M. PEAK, NO PARKING ANYTIME=N.P., COMM/IND. ACCESS=E

SYSTEM				TRAFFIC		LINE DIAGRAM	TRAFFIC			PAVEMENT DATA
FED. AID.	FUNCT. CLASS.	HWY. SYS.	HPMS SAMPLE	PRK.G. REST.	COM/IND. ACCESS		CONTROL	COM/IND. ACCESS	PRK.G. REST.	

SYSTEM				TRAFFIC		LINE DIAGRAM	TRAFFIC				PAVEMENT DATA
FED. AID.	FUNCT. CLASS.	HWY. SYS.	HPMS SAMPLE	PRK.G. REST.	COM/IND ACCESS		CONTROL	COM/IND ACCESS	PRK.G. REST.		

SHA 51.3-8
11-15-72

STATE HIGHWAY ADMINISTRATION OF MARYLAND

89-63
2-27-90
BB/BB
A/T

97-127
3-16-98
BB/AP

ROAD INVENTORY SHEET

CO 4985

Party Chief MZ
Recorder DT.
Helper

REWRITTEN BY
Map No. F.RHODES
M 35

Road No. OP 606
Road Name SUE LA.
Sheet No. 1 OF 1
Date 9/19/77
County PG.
State Coordinates 821 - 380

SE

ROAD END

H 0 11

H 0 09

50° 62ND AVE SE. 0 03

0 01

0 00

GUNTHER ST

CO 372

0.01

QUO AVE

OP 416

CO 2830

OP 606

CO 4985 89-63

10' EI

~~2-1'A SHED.~~

12' CW

26' I

C-C

SHA 51.3-8
11-15-72

ROAD INVENTORY SHEET

Road No. _____
Road Name _____
Sheet No. _____
Date _____
County _____
State Coordinates _____

SHA 51.3 - 8 Revised
4.83

89-145
2-19-90
BB/BB
A/T

MARYLAND STATE HIGHWAY ADMINISTRATION

ROAD INVENTORY SHEET

Co 4986

88-78 ex.

Party Chief	BB	Road No.	~~OR~~ ~~[illegible]~~
Recorder	DW	Road Name	Pelican Garth
Assistant		County	P.G
Map No./Dir.	H-11 / E	Date	3-13-89
State Coordinates	797-335	Sheet No.	1 OF 1

TRAFFIC CODES
TRAFFIC CONTROLS: STOP SIGN=S.S., TRAFFIC LIGHT=T.L., FLASHING RED BALL=F.R.

TRAFFIC CODES
PARKING RESTRICTIONS: A.M. PEAK, P.M. PEAK, A.M./P.M. PEAK, NO PARKING ANYTIME=N.P., COMM/IND. ACCESS=E

SYSTEM: FED. AID.	SYSTEM: FUNCT CLASS.	SYSTEM: HWY. SYS.	SYSTEM: HPMS SAMPLE	TRAFFIC: PRKG. REST.	TRAFFIC: COM/IND. ACCESS	LINE DIAGRAM	TRAFFIC: CONTROL	TRAFFIC: COM/IND. ACCESS	TRAFFIC: PRKG. REST.	PAVEMENT DATA
	Urban Local					DE				
						Cul 0 15 Sac				
						Traverse Way				
						Co ~~OR~~ 0 09 4933 ~~[illegible]~~				
						@.43				
										26' I
										J-CC
						Cul 0 00 Sac				
						DE				

SYSTEM				TRAFFIC		LINE DIAGRAM	TRAFFIC			PAVEMENT DATA
FED. AID.	FUNCT. CLASS.	HWY. SYS.	HPMS SAMPLE	PRK.G. REST.	COM/IND ACCESS		CONTROL	COM/IND ACCESS	PRK.G. REST.	

SHA 51.3 - 8 Revised
4.83

MARYLAND STATE HIGHWAY ADMINISTRATION

ROAD INVENTORY SHEET OP 4672

89-11

Party Chief BB
Recorder BB
Assistant
Map No./Dir. F11D / E
State Coordinates 828-410

Road No. Co 4987
Road Name BEACON LIGHT Rd.
County Pr. GEO.
Date 3-8-90
Sheet No. 1 OF 1

TRAFFIC CODES
TRAFFIC CONTROLS: STOP SIGN=SS, TRAFFIC LIGHT=T.L., FLASHING RED BALL=F.R.

TRAFFIC CODES
PARKING RESTRICTIONS: A.M. PEAK, P.M. PEAK, A.M./P.M. PEAK, NO PARKING ANYTIME=N.P., COMM/IND. ACCESS=E

SYSTEM				TRAFFIC		LINE DIAGRAM	TRAFFIC			PAVEMENT DATA
FED. AID.	FUNCT CLASS.	HWY. SYS.	HPMS SAMPLE	PRKG. REST.	COM/IND. ACCESS		CONTROL	COM/IND. ACCESS	PRKG. REST.	
	Urban Local					ROAD 0.19 END				
						↑30° 0.15 OP 4672				
						0.10				
						CO 4987				10'D
						Furman PKWY				16'CW
						0.00 OP 719 (CO 1779) 0.67				

OP 4672

SYSTEM				TRAFFIC		LINE DIAGRAM	TRAFFIC			PAVEMENT DATA
FED. AID.	FUNCT. CLASS.	HWY. SYS.	HPMS SAMPLE	PRKG. REST.	COM/IND ACCESS		CONTROL	COM/IND ACCESS	PRKG. REST.	

SHA 51.3 - 8 Revised
4.83

MARYLAND STATE HIGHWAY ADMINISTRATION

89-13

ROAD INVENTORY SHEET

Party Chief BB
Recorder BB
Assistant
Map No./Dir. FIID / E
State Coordinates 823-408

Road No. Co 4988
Road Name INGRAHAM ST.
County Pr. GEO.
Date 3-8-90
Sheet No. 1 OF 1

97-049

SYSTEM: FED. AID. | FUNCT CLASS. | HWY. SYS. | HPMS SAMPLE
TRAFFIC: PKG. REST. | COM/IND. ACCESS

LINE DIAGRAM

TRAFFIC: CONTROL | COM/IND. ACCESS | PKG. REST.

PAVEMENT DATA

PKG LOT

XX XX

Rou ROAD 0.07 END

Urban local

SPLIT TO MD 201 XXXXXXXX EDMONSTON Rd

0.00 CO 3168

0.02

EDMONSTON Rd
CO 3168

12'G
10'B
18'CW

TRAFFIC CODES

TRAFFIC CONTROLS: STOP SIGN=S.S.,
TRAFFIC LIGHT=T.L.,
FLASHING RED BALL=F.R.

TRAFFIC CODES

PARKING RESTRICTIONS: A.M. PEAK,
P.M. PEAK, A.M./P.M. PEAK, NO PARKING
ANYTIME=N.P., COMM/IND. ACCESS=E

SYSTEM				TRAFFIC		LINE DIAGRAM	TRAFFIC			PAVEMENT DATA
FED. AID.	FUNCT. CLASS.	HWY. SYS.	HPMS SAMPLE	PRK'G. REST.	COM/IND ACCESS		CONTROL	COM/IND ACCESS	PRK'G. REST.	

SHA 51.3 - 8 Revised
4.83

MARYLAND STATE HIGHWAY ADMINISTRATION

ROAD INVENTORY SHEET

89-21

Party Chief BB
Recorder BB
Assistant
Map No./Dir. FIID / S
State Coordinates 828-394

Road No. Co. 4989
Road Name STANFORD CT
County Pr. GEO.
Date 3/8/90
Sheet No. 1 OF 1

TRAFFIC CODES
TRAFFIC CONTROLS: STOP SIGN=SS, TRAFFIC LIGHT=T.L., FLASHING RED BALL=F.R.

TRAFFIC CODES
PARKING RESTRICTIONS: A.M. PEAK, P.M. PEAK, A.M./P.M. PEAK, NO PARKING ANYTIME=N.P., COMM/IND. ACCESS=E

SYSTEM				TRAFFIC		LINE DIAGRAM	TRAFFIC			PAVEMENT DATA
FED. AID.	FUNCT CLASS.	HWY. SYS.	HPMS SAMPLE	PRKG. REST.	COM/IND. ACCESS		CONTROL	COM/IND. ACCESS	PRKG. REST.	
						D E				
						CUL 0095MC				
										48 I
						COLUMBIA PARK Rd.				JC-C
						CO. 0 00 3668	55			
						C 1.07				

Urban Local

SYSTEM				TRAFFIC		LINE DIAGRAM	TRAFFIC			PAVEMENT DATA
FED. AID.	FUNCT. CLASS.	HWY. SYS.	HPMS SAMPLE	PRKG. REST.	COM/IND ACCESS		CONTROL	COM/IND ACCESS	PRKG. REST.	

CO 4990

PRINCE GEORGE'S COUNTY

UNASSIGNED

NOW MU 2735

STEEPLECHASE DR

BOWIE

02-50MU/02-28CO

CO 4991

PRINCE GEORGE'S COUNTY

UNASSIGNED

NOW MU 2736

STEEPLECHASE CT

BOWIE

02-51MU/02-29CO

CO 4992

PRINCE GEORGE'S COUNTY

UNASSIGNED

NOW MU 3005

TRIPLECROWN RD

BOWIE

02-49MU/02-31CO

SHA 51.3 - 8 Revised
4.83

* County reported .12 mi. (89-40)

MARYLAND STATE HIGHWAY ADMINISTRATION

ROAD INVENTORY SHEET

00-15 ST
GD, EF
2/20/01
89-40
97-105
3-11-98
BB/AP

Party Chief BB
Recorder BB
Assistant
Map No./Dir. F12 C / N
State Coordinates 850-409

Road No. Co. 4993
Road Name SELTZER Rd.
County Pr. GEO.
Date 3-1-90
Sheet No. 1 OF 1

TRAFFIC CODES
TRAFFIC CONTROLS: STOP SIGN=SS, TRAFFIC LIGHT=T.L., FLASHING RED BALL=F.R.

TRAFFIC CODES
PARKING RESTRICTIONS: A.M. PEAK, P.M. PEAK, A.M./P.M. PEAK, NO PARKING ANYTIME=N.P., COMM/IND. ACCESS=E

SYSTEM				TRAFFIC		LINE DIAGRAM	TRAFFIC			PAVEMENT DATA
FED. AID.	FUNCT CLASS.	HWY. SYS.	HPMS SAMPLE	PRKG. REST.	COM/IND. ACCESS		CONTROL	COM/IND. ACCESS	PRKG. REST.	

SYSTEM				TRAFFIC		LINE DIAGRAM	TRAFFIC			PAVEMENT DATA
FED. AID.	FUNCT. CLASS.	HWY. SYS.	HPMS SAMPLE	PRKG. REST.	COM/IND ACCESS		CONTROL	COM/IND ACCESS	PRKG. REST.	

SHA 51.3 - 8 Revised
4.83

MARYLAND STATE HIGHWAY ADMINISTRATION

ROAD INVENTORY SHEET

89-41

Party Chief BB
Recorder BB
Assistant
Map No./Dir. F12 / N
State Coordinates 848.405

Road No. Co. 4994
Road Name CARIBON CT
County Pr. GEO.
Date 3-1-90
Sheet No. 1 OF 1

SYSTEM				TRAFFIC		LINE DIAGRAM	TRAFFIC			PAVEMENT DATA
FED. AID.	FUNCT CLASS.	HWY. SYS.	HPMS SAMPLE	PRK.G. REST.	COM/IND. ACCESS		CONTROL	COM/IND. ACCESS	PRK.G. REST.	
						D E				
						CUL 0 04 SAC				
										24'I
						CARIBON ST.				JC-C
						Co. 0 00 4710				
						0.37				

Urban Local

TRAFFIC CODES

TRAFFIC CONTROLS: STOP SIGN=SS, TRAFFIC LIGHT=T.L., FLASHING RED BALL=F.R.

TRAFFIC CODES

PARKING RESTRICTIONS: A.M. PEAK, P.M. PEAK, A.M./P.M. PEAK, NO PARKING ANYTIME=N.P., COMM/IND. ACCESS=E

SYSTEM				TRAFFIC		LINE DIAGRAM	TRAFFIC			PAVEMENT DATA
FED. AID.	FUNCT. CLASS.	HWY. SYS.	HPMS SAMPLE	PRKG. REST.	COM/IND ACCESS		CONTROL	COM/IND ACCESS	PRKG. REST.	

SHA 51.3 - 8 Revised
4.83

MARYLAND STATE HIGHWAY ADMINISTRATION

ROAD INVENTORY SHEET

89-50

Party Chief BB
Recorder BB
Assistant
Map No./Dir. F12 / E
State Coordinates 857-405

Road No. Co. 4995
Road Name SOLOBERG LA
County Pr. GEO.
Date 3-1-90
Sheet No. 1 OF 1

SYSTEM: FED. AID. | FUNCT CLASS. | HWY. SYS. | HPMS SAMPLE
TRAFFIC: PRK.G. REST. | COM/IND. ACCESS

LINE DIAGRAM

Prvt. Dr.

ROAD 0|19 END

Urban local

0|00 MD 974
@.08

MD 974

TRAFFIC: CONTROL | COM/IND. ACCESS | PRK.G. REST.

PAVEMENT DATA

12'E
16'CW

TRAFFIC CODES
TRAFFIC CONTROLS: STOP SIGN=SS, TRAFFIC LIGHT=T.L., FLASHING RED BALL=F.R.

TRAFFIC CODES
PARKING RESTRICTIONS: A.M. PEAK, P.M. PEAK, A.M./P.M. PEAK, NO PARKING ANYTIME=N.P., COMM/IND. ACCESS=E

SYSTEM				TRAFFIC		LINE DIAGRAM	TRAFFIC			PAVEMENT DATA
FED. AID.	FUNCT. CLASS.	HWY. SYS.	HPMS SAMPLE	PRKG. REST.	COM/IND ACCESS		CONTROL	COM/IND ACCESS	PRKG. REST.	

SHA 51.3 - 8 Revised
4.83

MARYLAND STATE HIGHWAY ADMINISTRATION

ROAD INVENTORY SHEET

89-54

Party Chief BB
Recorder BB
Assistant
Map No./Dir. F12 / W
State Coordinates 869-401

Road No. Co 4996
Road Name Mt. Oak Ct.
County Pr. Geo.
Date 3-1-90
Sheet No. 1 OF

SYSTEM: FED. AID.	SYSTEM: FUNCT. CLASS.	SYSTEM: HWY. SYS.	SYSTEM: HPMS SAMPLE	TRAFFIC: PRKG. REST.	TRAFFIC: COM/IND. ACCESS	LINE DIAGRAM	TRAFFIC: CONTROL	TRAFFIC: COM/IND. ACCESS	TRAFFIC: PRKG. REST.	PAVEMENT DATA
	Urban Local					D E				
						CUL 0 14 SAC				
										18' I
						CHURCH Rd				26' CW.
						Co. 0 00 59 @2.8	SS			
						Dusabood Valley Dr. OP 4839 MU 585 (Bowie)				

TRAFFIC CODES
TRAFFIC CONTROLS: STOP SIGN=SS, TRAFFIC LIGHT=T.L., FLASHING RED BALL=F.R.

TRAFFIC CODES
PARKING RESTRICTIONS: A.M. PEAK, P.M. PEAK, A.M./P.M. PEAK, NO PARKING ANYTIME=N.P., COMM/IND. ACCESS=E

SYSTEM				TRAFFIC		LINE DIAGRAM	TRAFFIC			PAVEMENT DATA
FED. AID.	FUNCT. CLASS.	HWY. SYS.	HPMS SAMPLE	PRKG. REST.	COM/IND ACCESS		CONTROL	COM/IND ACCESS	PRKG. REST.	

94 Co. Ex. #17 A/T
3-7-95
DT/TM

89-60

SHA 51.3 - 8 Revised
4.83

* county reported .09 mi. (89-60)

MARYLAND STATE HIGHWAY ADMINISTRATION

Capitol Heights

ROAD INVENTORY SHEET

Party Chief BB
Recorder BB
Assistant
Map No./Dir. G11B / S
State Coordinates 829-~~374~~380

Road No. Co 4997
Road Name OLD WALNUT ST
County Pr. GEO.
Date 2/27/90
Sheet No. 1 OF 1

SYSTEM				TRAFFIC		LINE DIAGRAM	TRAFFIC			PAVEMENT DATA
FED. AID.	FUNCT CLASS.	HWY. SYS.	HPMS SAMPLE	PRK.G. REST.	COM/IND. ACCESS		CONTROL	COM/IND. ACCESS	PRK.G. REST.	
						ROAD 005 END				
	Urban Local					002				12'D 16'CW 20'D 20'CW
						DISTRICT AVE ~~PR~~ Co 000 3118 (63118) @.04				

TRAFFIC CODES

TRAFFIC CONTROLS: STOP SIGN=SS, TRAFFIC LIGHT=T.L., FLASHING RED BALL=F.R.

TRAFFIC CODES

PARKING RESTRICTIONS: A.M. PEAK, P.M. PEAK, A.M./P.M. PEAK, NO PARKING ANYTIME=N.P., COMM/IND. ACCESS=E

SYSTEM				TRAFFIC		LINE DIAGRAM	TRAFFIC				PAVEMENT DATA
FED. AID.	FUNCT. CLASS.	HWY. SYS.	HPMS SAMPLE	PRKG. REST.	COM/IND ACCESS		CONTROL	COM/IND ACCESS	PRKG. REST.		

SHA 51.3 - 8 Revised
4.83

MARYLAND STATE HIGHWAY ADMINISTRATION

ROAD INVENTORY SHEET

89-67

92-83
3-23-93
GD/SS

Party Chief	BB	Road No.	Co 4998
Recorder	BB	Road Name	CROSIER PL. ST
Assistant		County	PR. GEO.
Map No./Dir.	G11B / W	Date	2/27/90
State Coordinates	822-372	Sheet No.	1 OF 1

TRAFFIC CODES
TRAFFIC CONTROLS: STOP SIGN=SS, TRAFFIC LIGHT=T.L., FLASHING RED BALL=F.R.

TRAFFIC CODES
PARKING RESTRICTIONS: A.M. PEAK, P.M. PEAK, A.M./P.M. PEAK, NO PARKING ANYTIME=N.P., COMM/IND. ACCESS=E

SYSTEM: FED. AID.	SYSTEM: FUNCT CLASS.	SYSTEM: HWY. SYS.	SYSTEM: HPMS SAMPLE	TRAFFIC: PRKG. REST.	TRAFFIC: COM/IND. ACCESS	LINE DIAGRAM	TRAFFIC: CONTROL	TRAFFIC: COM/IND. ACCESS	TRAFFIC: PRKG. REST.	PAVEMENT DATA
						FORT DR (Spaulding Ave)				
						Co 1106 ROAD 0 07 END				
										20'I
										IC-RT
						DUPONT AVE				
						0 02 Co 4999				
										24'I
										IC-RT
						BROOKS DR.				
						OP 643 0 00				
						(Co 707) 0.07				

FAU 5222
Urban COOAL

SYSTEM				TRAFFIC		LINE DIAGRAM	TRAFFIC				PAVEMENT DATA
FED. AID.	FUNCT. CLASS.	HWY. SYS.	HPMS SAMPLE	PRK'G. REST.	COM/IND ACCESS		CONTROL	COM/IND ACCESS	PRK'G. REST.		

SHA 51.3 - 8 Revised
4.83

MARYLAND STATE HIGHWAY ADMINISTRATION

ROAD INVENTORY SHEET

89-66

Party Chief BB
Recorder BB
Assistant
Map No./Dir. G11B / N
State Coordinates 822-372

Road No. Co. 4999
Road Name DUPONT AVE.
County Pr. GEO.
Date 2/27/90
Sheet No. 1 OF 1

TRAFFIC CODES

TRAFFIC CONTROLS: STOP SIGN=S.S., TRAFFIC LIGHT=T.L., FLASHING RED BALL=F.R.

TRAFFIC CODES

PARKING RESTRICTIONS: A.M. PEAK, P.M. PEAK, A.M./P.M. PEAK, NO PARKING ANYTIME=N.P., COMM/IND. ACCESS=E

SYSTEM: FED. AID.	FUNCT CLASS.	HWY. SYS.	HPMS SAMPLE	TRAFFIC: PRK.G. REST.	COM/IND. ACCESS	LINE DIAGRAM	TRAFFIC: CONTROL	COM/IND. ACCESS	PRK.G. REST.	PAVEMENT DATA
						ROAD 0 06 END				
										24'I
										30'CW
	Urban Local					0 03				
										24'I
						CROSIER ~~PL~~ ST				IC-RT
						Co. 0 00 4998 @.02				

SYSTEM				TRAFFIC		LINE DIAGRAM	TRAFFIC			PAVEMENT DATA
FED. AID.	FUNCT. CLASS.	HWY. SYS.	HPMS SAMPLE	PRK.G. REST.	COM/IND ACCESS		CONTROL	COM/IND ACCESS	PRK.G. REST.	

SHA 51.3 - 8 Revised
4.83

MARYLAND STATE HIGHWAY ADMINISTRATION

ROAD INVENTORY SHEET

89-70

Party Chief BB
Recorder BB
Assistant
Map No./Dir. G11C / N
State Coordinates 806-345

Road No. Co. 5000
Road Name WILSON WAY
County P.G.
Date 2-19-90
Sheet No. 1 OF 1

97-159

TRAFFIC CODES
TRAFFIC CONTROLS: STOP SIGN=S.S., TRAFFIC LIGHT=T.L., FLASHING RED BALL=F.R.

TRAFFIC CODES
PARKING RESTRICTIONS: A.M. PEAK, P.M. PEAK, A.M./P.M. PEAK, NO PARKING ANYTIME=N.P., COMM/IND. ACCESS=E

SYSTEM: FED. AID.	SYSTEM: FUNCT. CLASS.	SYSTEM: HWY. SYS.	SYSTEM: HPMS SAMPLE	TRAFFIC: PRKG. REST.	TRAFFIC: COM/IND. ACCESS	LINE DIAGRAM	TRAFFIC: CONTROL	TRAFFIC: COM/IND. ACCESS	TRAFFIC: PRKG. REST.	PAVEMENT DATA
						PRUT Rd.				
						GA TE				
^	^					ROAD 0 10 END				^
	Urban Local									
										16' H
										~~18' E~~
						FERGUSON LA.				
✓	✓					OP 32 0.00 Co ~~32~~ 4440				✓
						@.15 (Co 4440)				

SYSTEM				TRAFFIC		LINE DIAGRAM	TRAFFIC				PAVEMENT DATA
FED. AID.	FUNCT. CLASS.	HWY. SYS.	HPMS SAMPLE	PRKG. REST.	COM/IND ACCESS		CONTROL	COM/IND ACCESS	PRKG. REST.		

SHA 51.3 - 8 Revised
4.83

MARYLAND STATE HIGHWAY ADMINISTRATION

ROAD INVENTORY SHEET OP 4676

89-75

Party Chief	BB	Road No.	Co. 5001
Recorder	BB	Road Name	Belleau Trail
Assistant		County	P.G.
Map No./Dir.	G11C / W	Date	2-19-90
State Coordinates	793-339	Sheet No.	1 OF 1

see 97 Notes + Comments

97-162

TRAFFIC CODES
TRAFFIC CONTROLS: STOP SIGN=S.S., TRAFFIC LIGHT=T.L., FLASHING RED BALL=F.R.

TRAFFIC CODES
PARKING RESTRICTIONS: A.M. PEAK, P.M. PEAK, A.M./P.M. PEAK, NO PARKING ANYTIME=N.P., COMM/IND. ACCESS=E

SYSTEM: FED. AID.	SYSTEM: FUNCT. CLASS.	SYSTEM: HWY. SYS.	SYSTEM: HPMS SAMPLE	TRAFFIC: PRKG. REST.	TRAFFIC: COM/IND. ACCESS	LINE DIAGRAM	TRAFFIC: CONTROL	TRAFFIC: COM/IND. ACCESS	TRAFFIC: PRKG. REST.	PAVEMENT DATA
	Urban Local					ROAD 0 05 END				
						~~OP 4676~~				
						0 03				
						Co 5001				11'G
										~~8'0~~
										15'CW
						OVERLOOK TRAIL				
						0 00 Co. 2950				
						Verdun Trail Co. 3607 @ 0.4				

SYSTEM				TRAFFIC		LINE DIAGRAM	TRAFFIC			PAVEMENT DATA
FED. AID.	FUNCT. CLASS.	HWY. SYS.	HPMS SAMPLE	PRKG. REST.	COM/IND ACCESS		CONTROL	COM/IND ACCESS	PRKG. REST.	

SHA 51.3 - 8 Revised
4.83

MARYLAND STATE HIGHWAY ADMINISTRATION

ROAD INVENTORY SHEET ~~[illegible]~~

89-78

Party Chief BB
Recorder BB
Assistant
Map No./Dir. G11D / N
State Coordinates 812-361

Road No. Co. 5002
Road Name Hidden Pine LA.
County PRINCE GEORGES
Date 2/20/90
Sheet No. 1 OF 1

91-106

TRAFFIC CODES
TRAFFIC CONTROLS: STOP SIGN=SS, TRAFFIC LIGHT=T.L., FLASHING RED BALL=F.R.

TRAFFIC CODES
PARKING RESTRICTIONS: A.M. PEAK, P.M. PEAK, A.M./P.M. PEAK, NO PARKING ANYTIME=N.P., COMM/IND. ACCESS=E

SYSTEM: FED. AID.	SYSTEM: FUNCT. CLASS.	SYSTEM: HWY. SYS.	SYSTEM: HPMS SAMPLE	TRAFFIC: PRKG. REST.	TRAFFIC: COM/IND. ACCESS	LINE DIAGRAM	TRAFFIC: CONTROL	TRAFFIC: COM/IND. ACCESS	TRAFFIC: PRKG. REST.	PAVEMENT DATA
						D E				
						CUL 0 28 SAC				
						~~PT~~ 0 27				
						30°				
						PRC 0 22 PRC				
						PINE BLUFF CIR				
						0 20 Co (5269)				
						60°				
						GATEWAY DR				
						0 16 Co 5270 PC				
						0 10				
						WHITE PINE CT.				
						Co. 0 07 5003				
						@.06				
										26'I
										JC-C
						JOHN A. THOMPSON Rd.				
						Co. 0 00 4449				
						@.23				

Urban Local

Co 5002 ~~[illegible]~~ 91-106


SYSTEM
FED. AID.
FUNCT. CLASS.
HWY. SYS.
HPMS SAMPLE
TRAFFIC
PRK.G. REST.
COM/IND ACCESS
LINE DIAGRAM
TRAFFIC
CONTROL
COM/IND ACCESS
PRK.G. REST.
PAVEMENT DATA

SHA 51.3 - 8 Revised
4.83

MARYLAND STATE HIGHWAY ADMINISTRATION

ROAD INVENTORY SHEET

89-77

Party Chief BB
Recorder BB
Assistant
Map No./Dir. 6110 / E
State Coordinates 812-361

Road No. Co 5003
Road Name WHITE PINE CT
County PRINCE GEORGES
Date 2/20/90
Sheet No. 1 OF 1

SYSTEM				TRAFFIC		LINE DIAGRAM	TRAFFIC			PAVEMENT DATA
FED. AID.	FUNCT CLASS.	HWY. SYS.	HPMS SAMPLE	PRKG. REST.	COM/IND. ACCESS		CONTROL	COM/IND. ACCESS	PRKG. REST.	
	Urban local					D E CUL 0 10 SAC HIDDEN PINE LA. CO. 0 0 0 0 5002 e.07 CUL 0 00 SAC D E				26' F JC-C

TRAFFIC CODES

TRAFFIC CONTROLS: STOP SIGN=SS, TRAFFIC LIGHT=T.L., FLASHING RED BALL=F.R.

TRAFFIC CODES

PARKING RESTRICTIONS: A.M. PEAK, P.M. PEAK, A.M./P.M. PEAK, NO PARKING ANYTIME=N.P., COMM/IND. ACCESS=E

SYSTEM				TRAFFIC		LINE DIAGRAM	TRAFFIC			PAVEMENT DATA
FED. AID.	FUNCT. CLASS.	HWY. SYS.	HPMS SAMPLE	PRKG. REST.	COM/IND ACCESS		CONTROL	COM/IND ACCESS	PRKG. REST.	

SHA 51.3 - 8 Revised 4.83

MARYLAND STATE HIGHWAY ADMINISTRATION

ROAD INVENTORY SHEET OP 4874

91-115
2-27-92
DT/JS
89-90
90-181

Party Chief BB
Recorder BB
Assistant
Map No./Dir. GIID / NW
State Coordinates 817-349

Road No. Co. 5004
Road Name COPPERVILLE WAY
County P.G.
Date 2-21-90
Sheet No. 1 OF 1

SYSTEM: FED. AID. | FUNCT. CLASS. | HWY. SYS. | HPMS SAMPLE
TRAFFIC: PRK.G. REST. | COM/IND. ACCESS

TRAFFIC CODES
TRAFFIC CONTROLS: STOP SIGN=SS, TRAFFIC LIGHT=T.L., FLASHING RED BALL=F.R.

TRAFFIC CODES
PARKING RESTRICTIONS: A.M. PEAK, P.M. PEAK, A.M./P.M. PEAK, NO PARKING ANYTIME=N.P., COMM/IND. ACCESS=E

LINE DIAGRAM

TRAFFIC: CONTROL | COM/IND. ACCESS | PRK.G. REST.

PAVEMENT DATA

CHERRYFIELD RD
OP 0.45 4668 @.48
0.42
C45° 0.39
HENSON VALLEY WAY 0.29
CO 5274 0.27
PT 0.18
COPPERVILLE PL
CO 5275 0.12
80° ROAD 0.10 END
PC 0.08
Greenboro LA.
0.07 Co 5005
Urban Local
CHERRYFIELD Rd.
CO. 0.00 4732 @.10

36'I
JC-C
26'I
JC-C

SYSTEM				TRAFFIC		LINE DIAGRAM	TRAFFIC			PAVEMENT DATA
FED. AID.	FUNCT. CLASS.	HWY. SYS.	HPMS SAMPLE	PRK.G. REST.	COM/IND ACCESS		CONTROL	COM/IND ACCESS	PRK.G. REST.	

SHA 51.3 - 8 Revised
4.83

MARYLAND STATE HIGHWAY ADMINISTRATION

ROAD INVENTORY SHEET

89-89
91-113
2-2792
DT/JS

Party Chief BB
Recorder BB
Assistant
Map No./Dir. 61ID / N
State Coordinates 817-349

Road No. Co. 5005
Road Name Greenboro La.
County P.G.
Date 2-21-90
Sheet No. 1 OF 1

TRAFFIC CODES
TRAFFIC CONTROLS: STOP SIGN=SS, TRAFFIC LIGHT=T.L., FLASHING RED BALL=F.R.

TRAFFIC CODES
PARKING RESTRICTIONS: A.M. PEAK, P.M. PEAK, A.M./P.M. PEAK, NO PARKING ANYTIME=N.P., COMM/IND. ACCESS=E

SYSTEM				TRAFFIC		LINE DIAGRAM	TRAFFIC			PAVEMENT DATA
FED. AID.	FUNCT CLASS.	HWY. SYS.	HPMS SAMPLE	PRKG. REST.	COM/IND. ACCESS		CONTROL	COM/IND. ACCESS	PRKG. REST.	
	Urban Local					DE CUL 0.23 SAC ROAD 0.02 END COPPERVILLE WAY Co 0.00 5004 0.07				26 I JC-C

SYSTEM				TRAFFIC		LINE DIAGRAM	TRAFFIC			PAVEMENT DATA
FED. AID.	FUNCT. CLASS.	HWY. SYS.	HPMS SAMPLE	PRKG. REST.	COM/IND ACCESS		CONTROL	COM/IND ACCESS	PRKG. REST.	

SHA 51.3 - 8 Revised
4.83

MARYLAND STATE HIGHWAY ADMINISTRATION

ROAD INVENTORY SHEET

89-175

Party Chief BB
Recorder BB
Assistant
Map No./Dir. G11D / E
State Coordinates 821-345

Road No. Co 5006
Road Name KIRBYWOOD ST.
County PR. GEO.
Date 2-21-90
Sheet No. 1 OF

TRAFFIC CODES
TRAFFIC CONTROLS: STOP SIGN=SS, TRAFFIC LIGHT=T.L., FLASHING RED BALL=F.R.

TRAFFIC CODES
PARKING RESTRICTIONS: A.M. PEAK, P.M. PEAK, A.M./P.M. PEAK, NO PARKING ANYTIME=N.P., COMM/IND. ACCESS=E

SYSTEM				TRAFFIC		LINE DIAGRAM	TRAFFIC			PAVEMENT DATA
FED. AID.	FUNCT CLASS.	HWY. SYS.	HPMS SAMPLE	PRKG. REST.	COM/IND. ACCESS		CONTROL	COM/IND. ACCESS	PRKG. REST.	
						X——X				
						ROAD 0 14 END				
						SUMMITWOOD CT.				
						Co. 5008 0 12				
						OAKWOOD DR.				
						Co. 5007 0 06				
						TEMPLE HILLS RD.				26'I
						Co. 0 00 123	SS			JC-C
						@ 1.72				

Urban Local

SYSTEM				TRAFFIC		LINE DIAGRAM	TRAFFIC			PAVEMENT DATA
FED. AID.	FUNCT. CLASS.	HWY. SYS.	HPMS SAMPLE	PRKG. REST.	COM/IND ACCESS		CONTROL	COM/IND ACCESS	PRKG. REST.	

SHA 51.3 - 8 Revised
4.83

MARYLAND STATE HIGHWAY ADMINISTRATION

ROAD INVENTORY SHEET

89-95

Party Chief BB
Recorder BB
Assistant
Map No./Dir. G11D / N
State Coordinates 821-345

Road No. Co-5007
Road Name OAKWOOD DR.
County PR. GEO.
Date 2-21-90
Sheet No. 1 OF 1

TRAFFIC CODES
TRAFFIC CONTROLS: STOP SIGN=S.S., TRAFFIC LIGHT=T.L., FLASHING RED BALL=F.R.

TRAFFIC CODES
PARKING RESTRICTIONS: A.M. PEAK, P.M. PEAK, A.M./P.M. PEAK, NO PARKING ANYTIME=N.P., COMM/IND. ACCESS=E

SYSTEM				TRAFFIC		LINE DIAGRAM	TRAFFIC			PAVEMENT DATA
FED. AID.	FUNCT CLASS.	HWY. SYS.	HPMS SAMPLE	PKG. REST.	COM/IND. ACCESS		CONTROL	COM/IND. ACCESS	PKG. REST.	
	↑								↑	
						ROAD 0 07 END				
	Urban local									
										26'I
						KIRBYWOOD ST.				JC-C
	↓					CO 0 00 5006			↓	
						2.106				

SYSTEM				TRAFFIC		LINE DIAGRAM	TRAFFIC			PAVEMENT DATA
FED. AID.	FUNCT. CLASS.	HWY. SYS.	HPMS SAMPLE	PRKG. REST.	COM/IND ACCESS		CONTROL	COM/IND ACCESS	PRKG. REST.	

SHA 51.3 - 8 Revised
4.83

MARYLAND STATE HIGHWAY ADMINISTRATION

ROAD INVENTORY SHEET

89-96

Party Chief BB
Recorder BB
Assistant
Map No./Dir. 6110 / N
State Coordinates 821-345

Road No. Co. 5008
Road Name SUMMITWOOD CT.
County PR. GEO.
Date 2-21-90
Sheet No. 1 OF 1

TRAFFIC CODES
TRAFFIC CONTROLS: STOP SIGN=SS, TRAFFIC LIGHT=T.L., FLASHING RED BALL=F.R.

TRAFFIC CODES
PARKING RESTRICTIONS: A.M. PEAK, P.M. PEAK, A.M./P.M. PEAK, NO PARKING ANYTIME=N.P., COMM/IND. ACCESS=E

SYSTEM				TRAFFIC		LINE DIAGRAM	TRAFFIC			PAVEMENT DATA
FED. AID.	FUNCT CLASS.	HWY. SYS.	HPMS SAMPLE	PRK.G. REST.	COM/IND. ACCESS		CONTROL	COM/IND. ACCESS	PRK.G. REST.	
						D E				
	1					CUL 0 04 SAC			↑	
	Urban Local									
										26 I
						KIRBYWOOD ST				JC-C
	↓					CO. 0 00 5006 0.12			↓	

SYSTEM				TRAFFIC		LINE DIAGRAM	TRAFFIC			PAVEMENT DATA
FED. AID.	FUNCT. CLASS.	HWY. SYS.	HPMS SAMPLE	PRKG. REST.	COM/IND ACCESS		CONTROL	COM/IND ACCESS	PRKG. REST.	

SHA 51.3 - 8 Revised
4.83

MARYLAND STATE HIGHWAY ADMINISTRATION

ROAD INVENTORY SHEET

89-101

Party Chief BB
Recorder BB
Assistant
Map No./Dir. GIID / N
State Coordinates 820-340

Road No. Co. 5009
Road Name Hiwassee DR.
County PR. GEO.
Date 2/27/90
Sheet No. 1 OF 1

TRAFFIC CODES
TRAFFIC CONTROLS: STOP SIGN=SS, TRAFFIC LIGHT=T.L., FLASHING RED BALL=F.R.

TRAFFIC CODES
PARKING RESTRICTIONS: A.M. PEAK, P.M. PEAK, A.M./P.M. PEAK, NO PARKING ANYTIME=N.P., COMM/IND. ACCESS=E

SYSTEM				TRAFFIC		LINE DIAGRAM	TRAFFIC			PAVEMENT DATA
FED. AID.	FUNCT CLASS.	HWY. SYS.	HPMS SAMPLE	PRKG. REST.	COM/IND. ACCESS		CONTROL	COM/IND. ACCESS	PRKG. REST.	
						DE				
						CUL 012 SAC				
	Urban local									
						PISGAH DR.				
						005 CO. 5010				
										24'E
						SANTEETLAH Rd.				JC-C
						CO. 000 4656 @.10	SS			

SYSTEM				TRAFFIC		LINE DIAGRAM	TRAFFIC			PAVEMENT DATA
FED. AID.	FUNCT. CLASS.	HWY. SYS.	HPMS SAMPLE	PRKG. REST.	COM/IND ACCESS		CONTROL	COM/IND ACCESS	PRKG. REST.	

SHA 51.3 - 8 Revised
4.83

MARYLAND STATE HIGHWAY ADMINISTRATION

ROAD INVENTORY SHEET

89-100

Party Chief BB
Recorder BB
Assistant
Map No./Dir. G11D / NE
State Coordinates 820-340

Road No. Co. 5010
Road Name PISGAH DR.
County Pr. GEO.
Date 2/27/90
Sheet No. _____ OF _____

TRAFFIC CODES
TRAFFIC CONTROLS: STOP SIGN=SS, TRAFFIC LIGHT=T.L., FLASHING RED BALL=F.R.

TRAFFIC CODES
PARKING RESTRICTIONS: A.M. PEAK, P.M. PEAK, A.M./P.M. PEAK, NO PARKING ANYTIME=N.P., COMM/IND. ACCESS=E

SYSTEM: FED. AID.	SYSTEM: FUNCT CLASS.	SYSTEM: HWY. SYS.	SYSTEM: HPMS SAMPLE	TRAFFIC: PRKG. REST.	TRAFFIC: COM/IND. ACCESS	LINE DIAGRAM	TRAFFIC: CONTROL	TRAFFIC: COM/IND. ACCESS	TRAFFIC: PRKG. REST.	PAVEMENT DATA
						D E				
	^					CUL 0 10 SAC				^
	Urban Local					PISGAH CT Pt40				
						0 06 Co 5011				
						0 02 PC				
										24'I
						HIWASSEE DR				JC-C
	V					Co. 0 00 5009 @.05				V

SYSTEM				TRAFFIC		LINE DIAGRAM	TRAFFIC			PAVEMENT DATA
FED. AID.	FUNCT. CLASS.	HWY. SYS.	HPMS SAMPLE	PRKG. REST.	COM/IND ACCESS		CONTROL	COM/IND ACCESS	PRKG. REST.	

SHA 51.3 - 8 Revised
4.83

MARYLAND STATE HIGHWAY ADMINISTRATION

ROAD INVENTORY SHEET

89-99

Party Chief BB
Recorder BB
Assistant
Map No./Dir. 6110 / E
State Coordinates 820-340

Road No. CO 5011
Road Name PISGAH CT.
County PR. GEO.
Date 2/27/90
Sheet No. _____ OF _____

TRAFFIC CODES

TRAFFIC CONTROLS: STOP SIGN=SS, TRAFFIC LIGHT=T.L., FLASHING RED BALL=F.R.

TRAFFIC CODES

PARKING RESTRICTIONS: A.M. PEAK, P.M. PEAK, A.M./P.M. PEAK, NO PARKING ANYTIME=N.P., COMM/IND. ACCESS=E

SYSTEM				TRAFFIC		LINE DIAGRAM	TRAFFIC			PAVEMENT DATA
FED. AID.	FUNCT CLASS.	HWY. SYS.	HPMS SAMPLE	PRKG. REST.	COM/IND. ACCESS		CONTROL	COM/IND. ACCESS	PRKG. REST.	
						D E				
	1					CUL 003 SAC			1	
	urban local									
										24'I
						PISGAH				JC-C
	V					CO. 000 DE			V	
						5010				
						0.06				

SYSTEM				TRAFFIC		LINE DIAGRAM	TRAFFIC			PAVEMENT DATA
FED. AID.	FUNCT. CLASS.	HWY. SYS.	HPMS SAMPLE	PRK.G. REST.	COM/IND ACCESS		CONTROL	COM/IND ACCESS	PRK.G. REST.	

SHA 51.3 - 8 Revised
4.83

MARYLAND STATE HIGHWAY ADMINISTRATION

ROAD INVENTORY SHEET ~~OR 4678~~

89-103,104

Party Chief BB
Recorder BB
Assistant
Map No./Dir. 611D / N
State Coordinates 820-340

Road No. Co. 5012
Road Name TRUBADOR DR
County Pr. GEO.
Date 2/27/90
Sheet No. 1 OF 1

91-129

TRAFFIC CODES: TRAFFIC CONTROLS: STOP SIGN=SS, TRAFFIC LIGHT=T.L., FLASHING RED BALL=F.R.

TRAFFIC CODES: PARKING RESTRICTIONS: A.M. PEAK, P.M. PEAK, A.M./P.M. PEAK, NO PARKING ANYTIME=N.P., COMM/IND. ACCESS=E

SYSTEM: FED. AID.	SYSTEM: FUNCT CLASS.	SYSTEM: HWY. SYS.	SYSTEM: HPMS SAMPLE	TRAFFIC: PRKG. REST.	TRAFFIC: COM/IND. ACCESS	LINE DIAGRAM	TRAFFIC: CONTROL	TRAFFIC: COM/IND. ACCESS	TRAFFIC: PRKG. REST.	PAVEMENT DATA
						Rodgers Dr				
	^					~~OR~~ Co 0 23 4272 ~~4679~~ @.25				^
						~~OR 4678~~ 91-129				
						GYPSY LA.				
						0 16 ~~OR 4682~~ CO 5223				
						0 11				
						PLATA ST.				
						Co 0 07 3293 @1.19				
	Urban Local					CO 5012				
						MATADOR ~~CT.~~ NR				
						0 03 Co. 5013				
										24'I
										JC-C
	✓					CUL 0 00 SAC				✓
						D E				

SYSTEM				TRAFFIC		LINE DIAGRAM	TRAFFIC				PAVEMENT DATA
FED. AID.	FUNCT. CLASS.	HWY. SYS.	HPMS SAMPLE	PRKG. REST.	COM/IND ACCESS		CONTROL	COM/IND ACCESS	PRKG. REST.		

SHA 51.3 - 8 Revised
4.83

MARYLAND STATE HIGHWAY ADMINISTRATION

ROAD INVENTORY SHEET

B9-105

Party Chief BB
Recorder BB
Assistant
Map No./Dir. 6110 / E
State Coordinates 820-340

Road No. Co. 5013
Road Name MATADOR DR.
County PR. GEO.
Date 2/27/90
Sheet No. 1 OF 1

TRAFFIC CODES
TRAFFIC CONTROLS: STOP SIGN=SS, TRAFFIC LIGHT=T.L., FLASHING RED BALL=F.R.

TRAFFIC CODES
PARKING RESTRICTIONS: A.M. PEAK, P.M. PEAK, A.M./P.M. PEAK, NO PARKING ANYTIME=N.P., COMM/IND. ACCESS=E

SYSTEM				TRAFFIC		LINE DIAGRAM	TRAFFIC			PAVEMENT DATA
FED. AID.	FUNCT CLASS.	HWY. SYS.	HPMS SAMPLE	PRKG. REST.	COM/IND. ACCESS		CONTROL	COM/IND. ACCESS	PRKG. REST.	
	Urban Local					D E				
						CUL 0 08 SAC				
						30°↗ 0 04				24'I
						MATADOR DR				JC-C
						Co. 0 00 5012				
						@.03				

SYSTEM				TRAFFIC		LINE DIAGRAM	TRAFFIC			PAVEMENT DATA
FED. AID.	FUNCT. CLASS.	HWY. SYS.	HPMS SAMPLE	PRK.G. REST.	COM/IND ACCESS		CONTROL	COM/IND ACCESS	PRK.G. REST.	

SHA 51.3 - 8 Revised
4.83

MARYLAND STATE HIGHWAY ADMINISTRATION

ROAD INVENTORY SHEET

89-111

Party Chief BB
Recorder BB
Assistant
Map No./Dir. G12 / S
State Coordinates 854-385

Road No. Co. 5014
Road Name PARKCREST CT.
County Pr GEO.
Date 2/28/90
Sheet No. 1 OF 1

SYSTEM				TRAFFIC		LINE DIAGRAM	TRAFFIC			PAVEMENT DATA
FED. AID.	FUNCT CLASS.	HWY. SYS.	HPMS SAMPLE	PRKG. REST.	COM/IND. ACCESS		CONTROL	COM/IND. ACCESS	PRKG. REST.	
	Urban Local					DE				
						CUL 0 06 SAC				
										24' I
						W. BRANCH DR.				JC-C
						CO. 0 00 4595				
						@.07				

TRAFFIC CODES
TRAFFIC CONTROLS: STOP SIGN=S.S., TRAFFIC LIGHT=T.L., FLASHING RED BALL=F.R.

TRAFFIC CODES
PARKING RESTRICTIONS: A.M. PEAK, P.M. PEAK, A.M./P.M. PEAK, NO PARKING ANYTIME=N.P., COMM/IND. ACCESS=E

SYSTEM				TRAFFIC		LINE DIAGRAM	TRAFFIC			PAVEMENT DATA
FED. AID.	FUNCT. CLASS.	HWY. SYS.	HPMS SAMPLE	PRK.G. REST.	COM/IND ACCESS		CONTROL	COM/IND ACCESS	PRK.G. REST.	

SHA 51.3 - 8 Revised
4.83

MARYLAND STATE HIGHWAY ADMINISTRATION

ROAD INVENTORY SHEET

89-172

Party Chief BB
Recorder BB
Assistant
Map No./Dir. G12 / N
State Coordinates 854-385

Road No. Co 5015
Road Name TRETON CT.
County PR. GEO.
Date 2/28/90
Sheet No. 1 OF 1

SYSTEM				TRAFFIC		LINE DIAGRAM	TRAFFIC			PAVEMENT DATA
FED. AID.	FUNCT CLASS.	HWY. SYS.	HPMS SAMPLE	PRKG. REST.	COM/IND. ACCESS		CONTROL	COM/IND. ACCESS	PRKG. REST.	
	Urban Local					D E CUL 0 10 SAC 0 08 PT 90 0 02 PC HERRINGTON DL. Co 0 00 2588 @ 1.75				24'I JC-C

TRAFFIC CODES

TRAFFIC CONTROLS: STOP SIGN=SS, TRAFFIC LIGHT=T.L., FLASHING RED BALL=F.R.

TRAFFIC CODES

PARKING RESTRICTIONS: A.M. PEAK, P.M. PEAK, A.M./P.M. PEAK, NO PARKING ANYTIME=N.P., COMM/IND. ACCESS=E

SYSTEM				TRAFFIC		LINE DIAGRAM	TRAFFIC			PAVEMENT DATA
FED. AID.	FUNCT. CLASS.	HWY. SYS.	HPMS SAMPLE	PRKG. REST.	COM/IND ACCESS		CONTROL	COM/IND ACCESS	PRKG. REST.	

SHA 51.3 - 8 Revised
4.83

MARYLAND STATE HIGHWAY ADMINISTRATION

ROAD INVENTORY SHEET

89-117

Party Chief BB
Recorder BB
Assistant
Map No./Dir. G12 / N
State Coordinates 849-381

Road No. Co. 5016
Road Name Mt. LUBENTIA CT.
County PR GEO.
Date 2/28/90
Sheet No. 1 OF 1

TRAFFIC CODES
TRAFFIC CONTROLS: STOP SIGN=SS, TRAFFIC LIGHT=T.L., FLASHING RED BALL=F.R.

TRAFFIC CODES
PARKING RESTRICTIONS: A.M. PEAK, P.M. PEAK, A.M./P.M. PEAK, NO PARKING ANYTIME=N.P., COMM/IND. ACCESS=E

SYSTEM: FED. AID.	SYSTEM: FUNCT CLASS.	SYSTEM: HWY. SYS.	SYSTEM: HPMS SAMPLE	TRAFFIC: PRKG. REST.	TRAFFIC: COM/IND. ACCESS	LINE DIAGRAM	TRAFFIC: CONTROL	TRAFFIC: COM/IND. ACCESS	TRAFFIC: PRKG. REST.	PAVEMENT DATA
	Urban Local					MT. LUBENTIA CT WEST — MT LUBENTIA CT EAST				
						Co 5018 — 0 04 — Co. 5017				2-24'I
										JC-C
										10'GRS MED
						MT — LUBENTIA WAY				
						Co — 0 00 — 4743	SS			✓
						@ .77				
						NARROWLEAF WAY				
						Co 4353				

SYSTEM				TRAFFIC		LINE DIAGRAM	TRAFFIC			PAVEMENT DATA
FED. AID.	FUNCT. CLASS.	HWY. SYS.	HPMS SAMPLE	PRKG. REST.	COM/IND ACCESS		CONTROL	COM/IND ACCESS	PRKG. REST.	

SHA 51.3 - 8 Revised
4.83

MARYLAND STATE HIGHWAY ADMINISTRATION

ROAD INVENTORY SHEET

OP 4684

89-114

Party Chief BB
Recorder BB
Assistant
Map No./Dir. G12 / E
State Coordinates 849.381

Road No. Co 5017
Road Name MT LUBENTIA CT. EAST
County Pr. GEO.
Date 2-28-90
Sheet No. 1 OF 1

TRAFFIC CODES
TRAFFIC CONTROLS: STOP SIGN=SS, TRAFFIC LIGHT=T.L., FLASHING RED BALL=F.R.

TRAFFIC CODES
PARKING RESTRICTIONS: A.M. PEAK, P.M. PEAK, A.M./P.M. PEAK, NO PARKING ANYTIME=N.P., COMM/IND. ACCESS=E

SYSTEM				TRAFFIC		LINE DIAGRAM	TRAFFIC			PAVEMENT DATA
FED. AID.	FUNCT CLASS.	HWY. SYS.	HPMS SAMPLE	PRKG. REST.	COM/IND. ACCESS		CONTROL	COM/IND. ACCESS	PRKG. REST.	
						D E				
						CUL 0 14 SAC				
						0 11 PT				
						90°				
						0 09 TO T.H.		E		
						OP 4684				
						0 07 TO T.H. PC		E		
	Urban Local				E	TO T.H. 0 06				26'I
										JC-C
					E	T.H. 0 03				
						0 02 TO T.H.		E		
										36'I
						MT LUBENTIA CT				JC-C
						0 00 CO. 5016				
						@.04				
						MT LUBENTIA CT WEST CO 5018				

SYSTEM				TRAFFIC		LINE DIAGRAM	TRAFFIC			PAVEMENT DATA
FED. AID.	FUNCT. CLASS.	HWY. SYS.	HPMS SAMPLE	PRK.G. REST.	COM/IND ACCESS		CONTROL	COM/IND ACCESS	PRK.G. REST.	

SHA 51.3 - 8 Revised 4.83

89-115,116

MARYLAND STATE HIGHWAY ADMINISTRATION

ROAD INVENTORY SHEET OP 4711

Party Chief	BB	Road No.	Co. 5018
Recorder	BB	Road Name	Mt. Lubenita Ct West
Assistant		County	Pr. Geo.
Map No./Dir.	G12 / W	Date	2/28/90
State Coordinates	849-381	Sheet No.	1 OF 1

TRAFFIC CODES

TRAFFIC CONTROLS: STOP SIGN=S.S., TRAFFIC LIGHT=T.L., FLASHING RED BALL=F.R.

TRAFFIC CODES

PARKING RESTRICTIONS: A.M. PEAK, P.M. PEAK, A.M./P.M. PEAK, NO PARKING ANYTIME=N.P., COMM/IND. ACCESS=E

SYSTEM: FED. AID. / FUNCT CLASS. / HWY. SYS. / HPMS SAMPLE	TRAFFIC: PRKG. REST. / COM/IND. ACCESS	LINE DIAGRAM	TRAFFIC: CONTROL / COM/IND. ACCESS / PRKG. REST.	PAVEMENT DATA
		DE CUL DE SAC		
		PT 90° 0 11		
	E	TO T.H. 0 09		
		PC 0 08		
		OP 4085		
		PT 0 06		
		40°		26' I Jc-c
	E	PC TO T.H. 0 04		
				36' I Jc-c
Urban Local		MT LUBENTIA CT CO. 5016 0 00 @.04		
		MT LUBENTIA CT EAST CO 5017		

SYSTEM				TRAFFIC		LINE DIAGRAM	TRAFFIC			PAVEMENT DATA
FED. AID.	FUNCT. CLASS.	HWY. SYS.	HPMS SAMPLE	PRKG. REST.	COM/IND ACCESS		CONTROL	COM/IND ACCESS	PRKG. REST.	

SHA 51.3 - 8 Revised
4.83

MARYLAND STATE HIGHWAY ADMINISTRATION

ROAD INVENTORY SHEET

89-119

Party Chief BB
Recorder BB
Assistant
Map No./Dir. G12 / N
State Coordinates 851-381

Road No. Co5019
Road Name DUBS CT.
County Pr. GEO
Date 2/28/90
Sheet No. 1 OF 1

TRAFFIC CODES
TRAFFIC CONTROLS: STOP SIGN=SS, TRAFFIC LIGHT=T.L., FLASHING RED BALL=F.R.

TRAFFIC CODES
PARKING RESTRICTIONS: A.M. PEAK, P.M. PEAK, A.M./P.M. PEAK, NO PARKING ANYTIME=N.P., COMM/IND. ACCESS=E

SYSTEM				TRAFFIC		LINE DIAGRAM	TRAFFIC			PAVEMENT DATA
FED. AID.	FUNCT CLASS.	HWY. SYS.	HPMS SAMPLE	PRK.G. REST.	COM/IND. ACCESS		CONTROL	COM/IND. ACCESS	PRK.G. REST.	
						D E				
						CUL O 13 SAC				
						PT O 09				
						80°				
						PC O 02				
										26 I
						Mt. LUBENTIA Way				JC-C
						D O O	SS			
						CO. @.37 4743				

Urban local

SYSTEM				TRAFFIC		LINE DIAGRAM	TRAFFIC			PAVEMENT DATA
FED. AID.	FUNCT. CLASS.	HWY. SYS.	HPMS SAMPLE	PRK.G. REST.	COM/IND ACCESS		CONTROL	COM/IND ACCESS	PRK.G. REST.	

SHA 51.3 - 8 Revised
4.83

MARYLAND STATE HIGHWAY ADMINISTRATION

ROAD INVENTORY SHEET

89-120

Party Chief BB
Recorder BB
Assistant
Map No./Dir. G12 I N
State Coordinates 851-381

Road No. CO. 5020
Road Name UPHILL CT
County Pr. GEO
Date 2/28/90
Sheet No. 1 OF 1

SYSTEM: FED. AID. | FUNCT CLASS. | HWY. SYS. | HPMS SAMPLE
TRAFFIC: PRKG. REST. | COM/IND. ACCESS

LINE DIAGRAM

TRAFFIC: CONTROL | COM/IND. ACCESS | PRKG. REST.

PAVEMENT DATA

D E
CUL 0 05 SAC

Urban Local

FALCON DR.
CO. 000 4906
@.14

24 I
JC-C

TRAFFIC CODES

TRAFFIC CONTROLS: STOP SIGN=SS, TRAFFIC LIGHT=T.L., FLASHING RED BALL=F.R.

TRAFFIC CODES

PARKING RESTRICTIONS: A.M. PEAK, P.M. PEAK, A.M./P.M. PEAK, NO PARKING ANYTIME=N.P., COMM/IND. ACCESS=E

SYSTEM				TRAFFIC		LINE DIAGRAM	TRAFFIC			PAVEMENT DATA
FED. AID.	FUNCT. CLASS.	HWY. SYS.	HPMS SAMPLE	PRKG. REST.	COM/IND ACCESS		CONTROL	COM/IND ACCESS	PRKG. REST.	

SHA 51.3 - 8 Revised
4.83

MARYLAND STATE HIGHWAY ADMINISTRATION

ROAD INVENTORY SHEET

89-122

Party Chief BB
Recorder BB
Assistant
Map No./Dir. G12 / 5
State Coordinates 851-391

Road No. Co 5021
Road Name DARIEN PL
County PR. GEO.
Date 2/28/90
Sheet No. 1 OF 1

TRAFFIC CODES
TRAFFIC CONTROLS: STOP SIGN=S.S., TRAFFIC LIGHT=T.L., FLASHING RED BALL=F.R.

TRAFFIC CODES
PARKING RESTRICTIONS: A.M. PEAK, P.M. PEAK, A.M./P.M. PEAK, NO PARKING ANYTIME=N.P., COMM/IND. ACCESS=E

SYSTEM				TRAFFIC		LINE DIAGRAM	TRAFFIC			PAVEMENT DATA
FED. AID.	FUNCT CLASS.	HWY. SYS.	HPMS SAMPLE	PKG. REST.	COM/IND. ACCESS		CONTROL	COM/IND. ACCESS	PKG. REST.	
						D E				
						CUL 011 SAC				
						PT 80° 009				
						80°				
						PC 006				
						HARAN CT.				
						002 Co 5022				
										24'I
						Mt LUBENTIA WAY				JC-C
						Co 000 4743	SS			
						@.56				

Urban Local

SYSTEM				TRAFFIC		LINE DIAGRAM	TRAFFIC			PAVEMENT DATA
FED. AID.	FUNCT. CLASS.	HWY. SYS.	HPMS SAMPLE	PRKG. REST.	COM/IND ACCESS		CONTROL	COM/IND ACCESS	PRKG. REST.	

SHA 51.3 - 8 Revised
4.83

MARYLAND STATE HIGHWAY ADMINISTRATION

ROAD INVENTORY SHEET

89-123

Party Chief BB
Recorder BB
Assistant
Map No./Dir. 612 / W
State Coordinates 851-381

Road No. Co. 5022
Road Name HARRAN CT.
County Pr GEO.
Date 2/28/90
Sheet No. ____ OF ____

TRAFFIC CODES
TRAFFIC CONTROLS: STOP SIGN=SS, TRAFFIC LIGHT=T.L., FLASHING RED BALL=F.R.

TRAFFIC CODES
PARKING RESTRICTIONS: A.M. PEAK, P.M. PEAK, A.M./P.M. PEAK, NO PARKING ANYTIME=N.P., COMM/IND. ACCESS=E

SYSTEM				TRAFFIC		LINE DIAGRAM	TRAFFIC			PAVEMENT DATA
FED. AID.	FUNCT CLASS.	HWY. SYS.	HPMS SAMPLE	PRK.G. REST.	COM/IND. ACCESS		CONTROL	COM/IND. ACCESS	PRK.G. REST.	
	Urban Local					D E COL 0 05 SAC DARIEN PL. Co. 000 5021 @.02				24'I JC-C

SYSTEM				TRAFFIC		LINE DIAGRAM	TRAFFIC			PAVEMENT DATA
FED. AID.	FUNCT. CLASS.	HWY. SYS.	HPMS SAMPLE	PRKG. REST.	COM/IND ACCESS		CONTROL	COM/IND ACCESS	PRKG. REST.	

SHA 51.3 - 8 Revised
4.83

MARYLAND STATE HIGHWAY ADMINISTRATION

ROAD INVENTORY SHEET

89-174

Party Chief BB
Recorder BB
Assistant
Map No./Dir. G12 / W
State Coordinates 851-381

Road No. CO 5023
Road Name TARA CT.
County PR. GEO.
Date 2/28/90
Sheet No. 1 OF 1

SYSTEM				TRAFFIC		LINE DIAGRAM	TRAFFIC			PAVEMENT DATA
FED. AID.	FUNCT CLASS.	HWY. SYS.	HPMS SAMPLE	PRK'G. REST.	COM/IND. ACCESS		CONTROL	COM/IND. ACCESS	PRK'G. REST.	
						D E				
						CUL 003 SAC				
										24'I
						ETNA DR				JC-C
						CO < 000 4738	55			
						@1.41				

TRAFFIC CODES

TRAFFIC CONTROLS: STOP SIGN=SS, TRAFFIC LIGHT=T.L., FLASHING RED BALL=F.R.

TRAFFIC CODES

PARKING RESTRICTIONS: A.M. PEAK, P.M. PEAK, A.M./P.M. PEAK, NO PARKING ANYTIME=N.P., COMM/IND. ACCESS=E

SYSTEM				TRAFFIC		LINE DIAGRAM	TRAFFIC			PAVEMENT DATA
FED. AID.	FUNCT. CLASS.	HWY. SYS.	HPMS SAMPLE	PRKG. REST.	COM/IND ACCESS		CONTROL	COM/IND ACCESS	PRKG. REST.	

Gr. Upper Marlboro
Sm. Urban

~~Road~~

SHA 51.3 - 8 Revised
4.83

MARYLAND STATE HIGHWAY ADMINISTRATION

ROAD INVENTORY SHEET

89-125

Party Chief BB
Recorder BB
Assistant
Map No./Dir. G12 / S
State Coordinates 860-373

Road No. Co. 5024
Road Name MAPLELEAF PL.
County Pr GEO.
Date 2/28/90
Sheet No. 1 OF 1

TRAFFIC CODES
TRAFFIC CONTROLS: STOP SIGN=SS, TRAFFIC LIGHT=T.L., FLASHING RED BALL=F.R.

TRAFFIC CODES
PARKING RESTRICTIONS: A.M. PEAK, P.M. PEAK, A.M./P.M. PEAK, NO PARKING ANYTIME=N.P., COMM/IND. ACCESS=E

SYSTEM				TRAFFIC		LINE DIAGRAM	TRAFFIC			PAVEMENT DATA
FED. AID.	FUNCT CLASS.	HWY. SYS.	HPMS SAMPLE	PRKG. REST.	COM/IND. ACCESS		CONTROL	COM/IND. ACCESS	PRKG. REST.	
	Rural Local					(MAPLELEAF Pl.) Co 0 04 5025 @.04				24'I Jc-C
						HANCOCK CO. @166 0 00 DE 4748				

SYSTEM				TRAFFIC		LINE DIAGRAM	TRAFFIC			PAVEMENT DATA
FED. AID.	FUNCT. CLASS.	HWY. SYS.	HPMS SAMPLE	PRK'G. REST.	COM/IND ACCESS		CONTROL	COM/IND ACCESS	PRK'G. REST.	

Greater Upper Marlboro
Sm. Urban

~~Rural~~

SHA 51.3 - 8 Revised
4.83

MARYLAND STATE HIGHWAY ADMINISTRATION

89-125

ROAD INVENTORY SHEET

Party Chief BB
Recorder BB
Assistant
Map No./Dir. G12 / NE
State Coordinates 860-373

Road No. Co 5025
Road Name (MAPLELEAF PL.)
County Pr. GEO
Date 2/28/90
Sheet No. 1 OF 1

SYSTEM: FED. AID.	SYSTEM: FUNCT CLASS.	SYSTEM: HWY. SYS.	SYSTEM: HPMS SAMPLE	TRAFFIC: PRKG. REST.	TRAFFIC: COM/IND. ACCESS	LINE DIAGRAM	TRAFFIC: CONTROL	TRAFFIC: COM/IND. ACCESS	TRAFFIC: PRKG. REST.	PAVEMENT DATA
						D E				
						CUL 0 08 SAC				
						MAPLELEAF PL				
						Co 5024 0 04 @.04				
	~~Rural~~ Local									
										24' I
										JC-C
						CUL 0 00 SAC				
						D E				

TRAFFIC CODES
TRAFFIC CONTROLS: STOP SIGN=S.S., TRAFFIC LIGHT=T.L., FLASHING RED BALL=F.R.

TRAFFIC CODES
PARKING RESTRICTIONS: A.M. PEAK, P.M. PEAK, A.M./P.M. PEAK, NO PARKING ANYTIME=N.P., COMM/IND. ACCESS=E

SYSTEM				TRAFFIC		LINE DIAGRAM	TRAFFIC			PAVEMENT DATA
FED. AID.	FUNCT. CLASS.	HWY. SYS.	HPMS SAMPLE	PRKG. REST.	COM/IND ACCESS		CONTROL	COM/IND ACCESS	PRKG. REST.	

Greater Upper Marlboro Sh. Urban

Road

SHA 51.3 - 8 Revised 4.83

MARYLAND STATE HIGHWAY ADMINISTRATION

ROAD INVENTORY SHEET

89-129

Party Chief BB
Recorder BB
Assistant
Map No./Dir. GIZ / S
State Coordinates 860-373

Road No. Co. 5026
Road Name BLAZ CT.
County Pr. GEO
Date 2/28/90
Sheet No. 1 OF 1

SYSTEM				TRAFFIC		LINE DIAGRAM	TRAFFIC			PAVEMENT DATA
FED. AID.	FUNCT CLASS.	HWY. SYS.	HPMS SAMPLE	PRKG. REST.	COM/IND. ACCESS		CONTROL	COM/IND. ACCESS	PRKG. REST.	
						DE				
∧	∧					CUL 0.22 SMC				∧
						PT 45° 0.18				
						45°				
						PC 0.16				
	Road Local									24' I
						MART CT.				JC-C
						0.12 Co 5029				X
						HEIDI MARIE CT.				
						PT 30° Co 5028 0.08				
						30°				
						HILDA CT				
						PC 0.04 Co. 5027				
										36' I
										JC-C
V	V					HANCOCK CO 0.00 @.71 DR 4748	55			X

TRAFFIC CODES

TRAFFIC CONTROLS: STOP SIGN=SS, TRAFFIC LIGHT=T.L., FLASHING RED BALL=F.R.

TRAFFIC CODES

PARKING RESTRICTIONS: A.M. PEAK, P.M. PEAK, A.M./P.M. PEAK, NO PARKING ANYTIME=N.P., COMM/IND. ACCESS=E

SYSTEM				TRAFFIC		LINE DIAGRAM	TRAFFIC			PAVEMENT DATA
FED. AID.	FUNCT. CLASS.	HWY. SYS.	HPMS SAMPLE	PRK.G. REST.	COM/IND ACCESS		CONTROL	COM/IND ACCESS	PRK.G. REST.	

Greater Upper Marlboro
Sm. Urban

SHA 51.3 - 8 Revised
4.83

MARYLAND STATE HIGHWAY ADMINISTRATION

ROAD INVENTORY SHEET

89-127

Party Chief BB
Recorder BB
Assistant
Map No./Dir. G12 / W
State Coordinates 860-373

Road No. Co. 5027
Road Name HILDA CT.
County Pr. GEO.
Date 2/28/90
Sheet No. 1 OF 1

TRAFFIC CODES
TRAFFIC CONTROLS: STOP SIGN=SS, TRAFFIC LIGHT=T.L., FLASHING RED BALL=F.R.

TRAFFIC CODES
PARKING RESTRICTIONS: A.M. PEAK, P.M. PEAK, A.M./P.M. PEAK, NO PARKING ANYTIME=N.P., COMM/IND. ACCESS=E

SYSTEM				TRAFFIC		LINE DIAGRAM	TRAFFIC			PAVEMENT DATA
FED. AID.	FUNCT CLASS.	HWY. SYS.	HPMS SAMPLE	PRKG. REST.	COM/IND. ACCESS		CONTROL	COM/IND. ACCESS	PRKG. REST.	
	Rural local					D E CUL 0 04 SAC BLAZ CT. CO. 0 00 5026 @.04				26'I JC-C

SYSTEM				TRAFFIC		LINE DIAGRAM	TRAFFIC				PAVEMENT DATA
FED. AID.	FUNCT. CLASS.	HWY. SYS.	HPMS SAMPLE	PRK.G. REST.	COM/IND ACCESS		CONTROL	COM/IND ACCESS	PRK.G. REST.		

* County reported .30 mi.

SHA 51.3 - 8 Revised
4.83

MARYLAND STATE HIGHWAY ADMINISTRATION

Greater Upper Marlboro
Sm. Urban

ROAD INVENTORY SHEET

89-130

Party Chief BB
Recorder BB
Assistant
Map No./Dir. 612 / E
State Coordinates 860-373

Road No. Co. 5028
Road Name HEIDI MARIE CT.
County Pr GEO.
Date 2/28/90
Sheet No. 1 OF 1

TRAFFIC CODES
TRAFFIC CONTROLS: STOP SIGN=SS, TRAFFIC LIGHT=T.L., FLASHING RED BALL=F.R.

TRAFFIC CODES
PARKING RESTRICTIONS: A.M. PEAK, P.M. PEAK, A.M./P.M. PEAK, NO PARKING ANYTIME=N.P., COMM/IND. ACCESS=E

SYSTEM				TRAFFIC		LINE DIAGRAM	TRAFFIC			PAVEMENT DATA
FED. AID.	FUNCT CLASS.	HWY. SYS.	HPMS SAMPLE	PRKG. REST.	COM/IND. ACCESS		CONTROL	COM/IND. ACCESS	PRKG. REST.	
						D E				
						CUL 0 15 SAC				↑

SYSTEM				TRAFFIC		LINE DIAGRAM	TRAFFIC			PAVEMENT DATA
FED. AID.	FUNCT. CLASS.	HWY. SYS.	HPMS SAMPLE	PRKG. REST.	COM/IND ACCESS		CONTROL	COM/IND ACCESS	PRKG. REST.	

Greater Upper Marlboro
Sm. urban

SHA 51.3 - 8 Revised
4.83

MARYLAND STATE HIGHWAY ADMINISTRATION

ROAD INVENTORY SHEET

89-128

Party Chief BB
Recorder BB
Assistant
Map No./Dir. G12 / NW
State Coordinates 860-373

Road No. Co. 5029
Road Name MART CT.
County Pr. GEO.
Date 2/28/90
Sheet No. 1 OF 1

TRAFFIC CODES
TRAFFIC CONTROLS: STOP SIGN=SS, TRAFFIC LIGHT=T.L., FLASHING RED BALL=F.R.

TRAFFIC CODES
PARKING RESTRICTIONS: A.M. PEAK, P.M. PEAK, A.M./P.M. PEAK, NO PARKING ANYTIME=N.P., COMM/IND. ACCESS=E

SYSTEM				TRAFFIC		LINE DIAGRAM	TRAFFIC			PAVEMENT DATA
FED. AID.	FUNCT CLASS.	HWY. SYS.	HPMS SAMPLE	PRKG. REST.	COM/IND. ACCESS		CONTROL	COM/IND. ACCESS	PRKG. REST.	
	Rural Local					D E CUL 0 04 SAC				26'I JC-C
						BLAZ CT Co 0 00 5026 @ 12				

SYSTEM				TRAFFIC		LINE DIAGRAM	TRAFFIC			PAVEMENT DATA
FED. AID.	FUNCT. CLASS.	HWY. SYS.	HPMS SAMPLE	PRK.G. REST.	COM/IND ACCESS		CONTROL	COM/IND ACCESS	PRK.G. REST.	

Greater upper Marlboro
Sm. Urban

SHA 51.3 - 8 Revised
4.83

MARYLAND STATE HIGHWAY ADMINISTRATION

ROAD INVENTORY SHEET

89-131

Party Chief BB
Recorder BB
Assistant
Map No./Dir. 612 / N
State Coordinates 860-373

Road No. Co. 5030
Road Name BART CT.
County Pr. GEO.
Date 2/28/90
Sheet No. 1 OF 1

TRAFFIC CODES
TRAFFIC CONTROLS: STOP SIGN=SS, TRAFFIC LIGHT=T.L., FLASHING RED BALL=F.R.

TRAFFIC CODES
PARKING RESTRICTIONS: A.M. PEAK, P.M. PEAK, A.M./P.M. PEAK, NO PARKING ANYTIME=N.P., COMM/IND. ACCESS=E

SYSTEM				TRAFFIC		LINE DIAGRAM	TRAFFIC			PAVEMENT DATA
FED. AID.	FUNCT CLASS.	HWY. SYS.	HPMS SAMPLE	PRK.G. REST.	COM/IND. ACCESS		CONTROL	COM/IND. ACCESS	PRK.G. REST.	
						D E				
						CUL 008 SAC				
	Rural Local					PT 005				
						30°				
						PC 002				
										26 'I
						HEIDI MARIE CT.				JC-C
						Co. 000 5028				
						@.10				

SYSTEM				TRAFFIC		LINE DIAGRAM	TRAFFIC			PAVEMENT DATA
FED. AID.	FUNCT. CLASS.	HWY. SYS.	HPMS SAMPLE	PRKG. REST.	COM/IND ACCESS		CONTROL	COM/IND ACCESS	PRKG. REST.	

Wester. Urban ~~Road~~
96-106 Co
PDIMG
3-19-97
89-133

SHA 51.3 - 8 Revised
4.83

MARYLAND STATE HIGHWAY ADMINISTRATION

ROAD INVENTORY SHEET

Party Chief BB
Recorder BB
Assistant
Map No./Dir. 612 / N
State Coordinates 849-369

Road No. Co 5031
Road Name MataPeake Dr.
County Pr. GEO.
Date 2/28/90
Sheet No. 1 OF X 2

TRAFFIC CODES
TRAFFIC CONTROLS: STOP SIGN=SS, TRAFFIC LIGHT=T.L., FLASHING RED BALL=F.R.

TRAFFIC CODES
PARKING RESTRICTIONS: A.M. PEAK, P.M. PEAK, A.M./P.M. PEAK, NO PARKING ANYTIME=N.P., COMM/IND. ACCESS=E

SYSTEM				TRAFFIC		LINE DIAGRAM	TRAFFIC			PAVEMENT DATA
FED. AID.	FUNCT CLASS	HWY. SYS.	HPMS SAMPLE	PKG. REST.	COM/IND ACCESS		CONTROL	COM/IND ACCESS	PKG. REST.	
						0 34 PT				
						90°				
						STOP				
						0 26 PC				
						~~ROAD~~ 0 ~~IT~~ ~~END~~				
						HATBORO PL				
						Co 0 21 5697				
						PT 0 16				
						50°				
						PL 0 10				
						HOWELL Dr.				
						Co. 5032 0 06				
										24'I
						WESTPHALIA Rd.				30'CW
						Co 0 00 91	SS			2 UML
						C. 209				

P. G. Co 5031 2 of 2

SYSTEM				TRAFFIC		LINE DIAGRAM	TRAFFIC			PAVEMENT DATA
FED. AID.	FUNCT. CLASS.	HWY. SYS.	HPMS SAMPLE	PRKG. REST.	COM/IND ACCESS		CONTROL	COM/IND ACCESS	PRKG. REST.	
						Rd End				
						PT 0 58				
						45°				
						PC 0 44				24'I
										2 UML

Wash. Urban

SHA 51.3 - 8 Revised
4.83

MARYLAND STATE HIGHWAY ADMINISTRATION

ROAD INVENTORY SHEET ~~OF 4006~~

89-132
96-178co

Party Chief BB
Recorder BB
Assistant
Map No./Dir. G12 / W
State Coordinates 849-369

Road No. Co. 5032
Road Name Howell Dr.
County Pr GEO
Date 2/28/90
Sheet No. 1 OF 1

TRAFFIC CODES
TRAFFIC CONTROLS: STOP SIGN=SS, TRAFFIC LIGHT=T.L., FLASHING RED BALL=F.R.

TRAFFIC CODES
PARKING RESTRICTIONS: A.M. PEAK, P.M. PEAK, A.M./P.M. PEAK, NO PARKING ANYTIME=N.P., COMM/IND. ACCESS=E

SYSTEM				TRAFFIC		LINE DIAGRAM	TRAFFIC			PAVEMENT DATA
FED. AID.	FUNCT CLASS	HWY. SYS.	HPMS SAMPLE	PRKG. REST.	COM/IND. ACCESS		CONTROL	COM/IND. ACCESS	PRKG. REST.	
						DE				
	↑					CUL ○ 28 SAC			↑	
						90° ○ 20				
						○ 16				
	Local					30°				
						RPC ○ 11				
						○ 10				
										24'I
						MATAPEAKE DR.				30'CW
	↓					Co. ○ 00 5031 @.06			↓	

SYSTEM				TRAFFIC		LINE DIAGRAM	TRAFFIC			PAVEMENT DATA
FED. AID.	FUNCT. CLASS.	HWY. SYS.	HPMS SAMPLE	PRKG. REST.	COM/IND ACCESS		CONTROL	COM/IND ACCESS	PRKG. REST.	

Gr. Upper Marlboro
Sm. Urban

~~Rural~~

SHA 51.3 - 8 Revised
4.83

MARYLAND STATE HIGHWAY ADMINISTRATION

ROAD INVENTORY SHEET ~~OP 4686~~

90-214

89-139

Party Chief	BB	Road No.	Co. 5033
Recorder	BB	Road Name	Colonel Contee Pl.
Assistant		County	Pr. Geo.
Map No./Dir.	612 / SE	Date	2/28/90
State Coordinates	869.360	Sheet No.	1 OF 1

TRAFFIC CODES
TRAFFIC CONTROLS: STOP SIGN=S.S., TRAFFIC LIGHT=T.L., FLASHING RED BALL=F.R.

TRAFFIC CODES
PARKING RESTRICTIONS: A.M. PEAK, P.M. PEAK, A.M./P.M. PEAK, NO PARKING ANYTIME=N.P., COMM/IND. ACCESS=E

SYSTEM: FED. AID.	SYSTEM: FUNCT. CLASS.	SYSTEM: HWY. SYS.	SYSTEM: HPMS SAMPLE	TRAFFIC: PRKG. REST.	TRAFFIC: COM/IND. ACCESS	LINE DIAGRAM	TRAFFIC: CONTROL	TRAFFIC: COM/IND. ACCESS	TRAFFIC: PRKG. REST.	PAVEMENT DATA
						D E				
						CUL 0 15 SAC				
						0 10				
						Col. Contee Ct.				
						Co. 5034 0 09 Pt				
	Rural Local					90°				
						0 03 Pc				
										24'I
						Colonels Choice				Jc-c
						OP 0 00 4631 0.32 (Co 4909)				
						Col. Dent. Ct. ent. to apts.				

SYSTEM				TRAFFIC		LINE DIAGRAM	TRAFFIC			PAVEMENT DATA
FED. AID.	FUNCT. CLASS.	HWY. SYS.	HPMS SAMPLE	PRKG. REST.	COM/IND ACCESS		CONTROL	COM/IND ACCESS	PRKG. REST.	

Greater Upper Marlboro Sm. Urban ~~Rural~~

SHA 51.3 - 8 Revised 4.83

MARYLAND STATE HIGHWAY ADMINISTRATION

ROAD INVENTORY SHEET OP ~~4689~~ 90-215 89-138

Party Chief	BB	Road No.	Co. 5034
Recorder	BB	Road Name	COLONEL CONTEE CT
Assistant		County	Pr. Geo.
Map No./Dir.	612 / N	Date	2/28/90
State Coordinates	869-360	Sheet No.	1 OF 1

TRAFFIC CODES

TRAFFIC CONTROLS: STOP SIGN=S.S., TRAFFIC LIGHT=T.L., FLASHING RED BALL=F.R.

TRAFFIC CODES

PARKING RESTRICTIONS: A.M. PEAK, P.M. PEAK, A.M./P.M. PEAK, NO PARKING ANYTIME=N.P., COMM/IND. ACCESS=E

SYSTEM				TRAFFIC		LINE DIAGRAM	TRAFFIC			PAVEMENT DATA
FED. AID.	FUNCT CLASS.	HWY. SYS.	HPMS SAMPLE	PRKG. REST.	COM/IND. ACCESS		CONTROL	COM/IND. ACCESS	PRKG. REST.	

Rural Local

DE

CUL 0.06 SAC

~~4687~~ 90-215

0.02

Col. Co.

CONTEE PL

0.00 5033

@.09

24'I

JC-6

SYSTEM				TRAFFIC		LINE DIAGRAM	TRAFFIC			PAVEMENT DATA
FED. AID.	FUNCT. CLASS.	HWY. SYS.	HPMS SAMPLE	PRK'G. REST.	COM/IND ACCESS		CONTROL	COM/IND ACCESS	PRK'G. REST.	

Cor. Upper Marlboro
Sm. Urban

~~Road~~

SHA 51.3 - 8 Revised
4.83

MARYLAND STATE HIGHWAY ADMINISTRATION

ROAD INVENTORY SHEET

89-140

Party Chief BB
Recorder BB
Assistant
Map No./Dir. 612 / 5
State Coordinates 869-360

Road No. Co. 5035
Road Name Colonel Beall Pl.
County Pr. Geo.
Date 2/28/90
Sheet No. 1 OF 1

SYSTEM				TRAFFIC		LINE DIAGRAM	TRAFFIC			PAVEMENT DATA
FED. AID.	FUNCT CLASS.	HWY. SYS.	HPMS SAMPLE	PK.G. REST.	COM/IND. ACCESS		CONTROL	COM/IND. ACCESS	PK.G. REST.	
						D E				
	↑					CUL 0 07 SAC			↑	
										24'I
	Rural Local					Colonels CHOICE				JC-C
	↓					Co 000 4909			↓	
						@.25				

TRAFFIC CODES

TRAFFIC CONTROLS: STOP SIGN=SS, TRAFFIC LIGHT=T.L., FLASHING RED BALL=F.R.

TRAFFIC CODES

PARKING RESTRICTIONS: A.M. PEAK, P.M. PEAK, A.M./P.M. PEAK, NO PARKING ANYTIME=N.P., COMM/IND. ACCESS=E

SYSTEM				TRAFFIC		LINE DIAGRAM	TRAFFIC			PAVEMENT DATA
FED. AID.	FUNCT. CLASS.	HWY. SYS.	HPMS SAMPLE	PRK.G. REST.	COM/IND ACCESS		CONTROL	COM/IND ACCESS	PRK.G. REST.	

SHA 51.3 - 8 Revised
4.83

~~Burst~~ Greater Upper Marlboro Sm. Urban

MARYLAND STATE HIGHWAY ADMINISTRATION

ROAD INVENTORY SHEET

89.144

Party Chief JB
Recorder BB
Assistant
Map No./Dir. 612 / W
State Coordinates 872-360

Road No. Co. 5036
Road Name DEPOT LA.
County Pr. GEO.
Date 2/28/90
Sheet No. 1 OF 1

TRAFFIC CODES
TRAFFIC CONTROLS: STOP SIGN=SS, TRAFFIC LIGHT=T.L., FLASHING RED BALL=F.R.

TRAFFIC CODES
PARKING RESTRICTIONS: A.M. PEAK, P.M. PEAK, A.M./P.M. PEAK, NO PARKING ANYTIME=N.P., COMM/IND. ACCESS=E

SYSTEM				TRAFFIC		LINE DIAGRAM	TRAFFIC			PAVEMENT DATA
FED. AID.	FUNCT CLASS.	HWY. SYS.	HPMS SAMPLE	PRKG. REST.	COM/IND. ACCESS		CONTROL	COM/IND. ACCESS	PRKG. REST.	
	Rural Local					DE CUL 0 05 SAC 0 02 Blue Star @ 14.59 Mem. Hwy. U.S. 0 00 301		SS		44'I JC-C 2-12'I JC-C 1.5' JMED

SYSTEM				TRAFFIC		LINE DIAGRAM	TRAFFIC			PAVEMENT DATA
FED. AID.	FUNCT. CLASS.	HWY. SYS.	HPMS SAMPLE	PRKG. REST.	COM/IND ACCESS		CONTROL	COM/IND ACCESS	PRKG. REST.	

SHA 51.3 - 8 Revised
4.83

MARYLAND STATE HIGHWAY ADMINISTRATION

ROAD INVENTORY SHEET OP 4688

89-146

Party Chief BB
Recorder BB
Assistant
Map No./Dir. H11 / W
State Coordinates 299-326

Road No. Co. 5037
Road Name SYRIA CT
County P.G.
Date 2-19-90
Sheet No. 1 OF 1

SYSTEM: FED. AID. | FUNCT CLASS. | HWY. SYS. | HPMS SAMPLE
TRAFFIC: PRKG. REST. | COM/IND. ACCESS

LINE DIAGRAM

TRAFFIC: CONTROL | COM/IND ACCESS | PRKG. REST.

PAVEMENT DATA

TRAFFIC CODES
TRAFFIC CONTROLS: STOP SIGN=SS, TRAFFIC LIGHT=T.L., FLASHING RED BALL=F.R.

TRAFFIC CODES
PARKING RESTRICTIONS: A.M. PEAK, P.M. PEAK, A.M./P.M. PEAK, NO PARKING ANYTIME=N.P., COMM/IND. ACCESS=E

D E
CUL 016 SAC
Urban Local
OP 4688
006
24'I
JC-C
FORT Washington Rd.
Co 000 416 @1.18 SS


SYSTEM
FED. AID.
FUNCT. CLASS.
HWY. SYS.
HPMS SAMPLE
TRAFFIC
PRK.G. REST.
COM/IND ACCESS
LINE DIAGRAM
TRAFFIC
CONTROL
COM/IND ACCESS
PRK.G. REST.
PAVEMENT DATA

SHA 51.3 - 8 Revised
4.83

MARYLAND STATE HIGHWAY ADMINISTRATION

ROAD INVENTORY SHEET

89-149

Party Chief BB
Recorder BB
Assistant
Map No./Dir. H11 / W
State Coordinates 781-327

Road No. Co 5038
Road Name CANO CT.
County P.G.
Date 2-19-90
Sheet No. 1 OF 1

TRAFFIC CODES
TRAFFIC CONTROLS: STOP SIGN=SS, TRAFFIC LIGHT=T.L., FLASHING RED BALL=F.R.

TRAFFIC CODES
PARKING RESTRICTIONS: A.M. PEAK, P.M. PEAK, A.M./P.M. PEAK, NO PARKING ANYTIME=N.P., COMM/IND. ACCESS=E

SYSTEM: FED. AID.	SYSTEM: FUNCT CLASS.	SYSTEM: HWY. SYS.	SYSTEM: HPMS SAMPLE	TRAFFIC: PRKG. REST.	TRAFFIC: COM/IND. ACCESS	LINE DIAGRAM	TRAFFIC: CONTROL	TRAFFIC: COM/IND. ACCESS	TRAFFIC: PRKG. REST.	PAVEMENT DATA
						D E				
						CUL 0 11 SAC				
	Urban Local					30°↑ 0 04				
										24' I
										Jc-c
						0 00 ~~[illegible]~~ DR.				
						ASBURY CO. 6.30 3614				

SYSTEM				TRAFFIC		LINE DIAGRAM	TRAFFIC			PAVEMENT DATA
FED. AID.	FUNCT. CLASS.	HWY. SYS.	HPMS SAMPLE	PRK'G. REST.	COM/IND ACCESS		CONTROL	COM/IND ACCESS	PRK'G. REST.	

SHA 51.3 - 8 Revised
4.83

MARYLAND STATE HIGHWAY ADMINISTRATION

ROAD INVENTORY SHEET

89172

Party Chief BB
Recorder BB
Assistant
Map No./Dir. H11 / E
State Coordinates 801-327

Road No. Co 5039
Road Name COSTE CT.
County PRINCE GEORGES
Date 2-19-90
Sheet No. 1 OF 1

SYSTEM: FED. AID. | FUNCT CLASS. | HWY. SYS. | HPMS SAMPLE
TRAFFIC: PRKG. REST. | COM/IND. ACCESS

LINE DIAGRAM

TRAFFIC: CONTROL | COM/IND. ACCESS | PRKG. REST.

PAVEMENT DATA

TRAFFIC CODES
TRAFFIC CONTROLS: STOP SIGN=SS, TRAFFIC LIGHT=T.L., FLASHING RED BALL=F.R.

TRAFFIC CODES
PARKING RESTRICTIONS: A.M. PEAK, P.M. PEAK, A.M./P.M. PEAK, NO PARKING ANYTIME=N.P., COMM/IND. ACCESS=E

Urban Local

D E
CUL 003 SAC

24'I
JC-C

ASBURY Dr
Co 000 3756
@.38 3614

SYSTEM				TRAFFIC		LINE DIAGRAM	TRAFFIC				PAVEMENT DATA
FED. AID.	FUNCT. CLASS.	HWY. SYS.	HPMS SAMPLE	PRK.G. REST.	COM/IND ACCESS		CONTROL	COM/IND ACCESS	PRK.G. REST.		

SHA 51.3 - 8 Revised
4.83

MARYLAND STATE HIGHWAY ADMINISTRATION

89-158

ROAD INVENTORY SHEET

Party Chief BB
Recorder BB
Assistant
Map No./Dir. H11 / N
State Coordinates 815-326

Road No. Co. 5040
Road Name ROULADE PL
County PRINCE GEORGES
Date 2-19-90
Sheet No. 1 OF 1

TRAFFIC CODES
TRAFFIC CONTROLS: STOP SIGN=S.S., TRAFFIC LIGHT=T.L., FLASHING RED BALL=F.R.

TRAFFIC CODES
PARKING RESTRICTIONS: A.M. PEAK, P.M. PEAK, A.M./P.M. PEAK, NO PARKING ANYTIME=N.P., COMM/IND. ACCESS=E

SYSTEM: FED. AID.	SYSTEM: FUNCT. CLASS.	SYSTEM: HWY. SYS.	SYSTEM: HPMS SAMPLE	TRAFFIC: PRKG. REST.	TRAFFIC: COM/IND. ACCESS	LINE DIAGRAM	TRAFFIC: CONTROL	TRAFFIC: COM/IND. ACCESS	TRAFFIC: PRKG. REST.	PAVEMENT DATA
						X—X				
	^					ROAD 012 END				^
	Urban Local									
										24'I
										JC-C
						MARY CATHERINE Dr				
	v					Co. 000 3890				v
						C.13				

SYSTEM				TRAFFIC		LINE DIAGRAM	TRAFFIC				PAVEMENT DATA
FED. AID.	FUNCT. CLASS.	HWY. SYS.	HPMS SAMPLE	PRKG. REST.	COM/IND ACCESS		CONTROL	COM/IND ACCESS	PRKG. REST.		

SHA 51.3 - 8 Revised
4.83

MARYLAND STATE HIGHWAY ADMINISTRATION

ROAD INVENTORY SHEET

89-159

Party Chief BB
Recorder BB
Assistant
Map No./Dir. H11 / N
State Coordinates 815-326

Road No. Co. 5041
Road Name MORDENTE DR
County PRINCE GEORGES
Date 2-19-90
Sheet No. 1 OF 1

TRAFFIC CODES
TRAFFIC CONTROLS: STOP SIGN=S.S., TRAFFIC LIGHT=T.L., FLASHING RED BALL=F.R.

TRAFFIC CODES
PARKING RESTRICTIONS: A.M. PEAK, P.M. PEAK, A.M./P.M. PEAK, NO PARKING ANYTIME=N.P., COMM/IND. ACCESS=E

SYSTEM: FED. AID.	SYSTEM: FUNCT. CLASS.	SYSTEM: HWY. SYS.	SYSTEM: HPMS SAMPLE	TRAFFIC: PRKG. REST.	TRAFFIC: COM/IND. ACCESS	LINE DIAGRAM	TRAFFIC: CONTROL	TRAFFIC: COM/IND. ACCESS	TRAFFIC: PRKG. REST.	PAVEMENT DATA
						ROAD 019 END				
	Urban local									
						MARY CATHERINE DR.				24' I
						Co. 000 3890				JC-C
						@.05				

SYSTEM				TRAFFIC		LINE DIAGRAM	TRAFFIC			PAVEMENT DATA
FED. AID.	FUNCT. CLASS.	HWY. SYS.	HPMS SAMPLE	PRK.G. REST.	COM/IND ACCESS		CONTROL	COM/IND ACCESS	PRK.G. REST.	

SHA 51.3 - 8 Revised
4.83

MARYLAND STATE HIGHWAY ADMINISTRATION

ROAD INVENTORY SHEET

89-169

Party Chief BB
Recorder BB
Assistant
Map No./Dir. H 11 / 5
State Coordinates 809-332

Road No. Co. 5042
Road Name Parapet Ct.
County PRINCE GEORGES
Date 2-19-90
Sheet No. 1 OF 1

TRAFFIC CODES
TRAFFIC CONTROLS: STOP SIGN=S.S., TRAFFIC LIGHT=T.L., FLASHING RED BALL=F.R.

TRAFFIC CODES
PARKING RESTRICTIONS: A.M. PEAK, P.M. PEAK, A.M./P.M. PEAK, NO PARKING ANYTIME=N.P., COMM/IND. ACCESS=E

SYSTEM: FED. AID.	FUNCT CLASS.	HWY. SYS.	HPMS SAMPLE	TRAFFIC: PRKG. REST.	COM/IND. ACCESS	LINE DIAGRAM	TRAFFIC: CONTROL	COM/IND. ACCESS	PRKG. REST.	PAVEMENT DATA
	Urban Local					DE CUL 0.10 SAC				↑
						0.03 ↑300				
										24'I
						OLD FORT Rd. EAST				JC-C
						Co 0.00 4551 @.05	SS			↓

SYSTEM				TRAFFIC		LINE DIAGRAM	TRAFFIC			PAVEMENT DATA
FED. AID.	FUNCT. CLASS.	HWY. SYS.	HPMS SAMPLE	PRKG. REST.	COM/IND ACCESS		CONTROL	COM/IND ACCESS	PRKG. REST.	

SHA 51.3 - 8 Revised
4.83

98-107A
11-18-98
SS/SR/BB

MARYLAND STATE HIGHWAY ADMINISTRATION

ROAD INVENTORY SHEET

EAST BONIWOOD TURN

89-163

Party Chief BB
Recorder BB
Assistant
Map No./Dir. H-11 / E
State Coordinates 823-323

Road No. Co 5043/OP5349
Road Name ~~EAST BONIWOOD TURN, EAST~~
County PRINCE GEORGES
Date 2-16-90
Sheet No. 1 OF 1

00-CO EX #52
2-7-01
GD/EF
01-48

TRAFFIC CODES
TRAFFIC CONTROLS: STOP SIGN=SS, TRAFFIC LIGHT=T.L., FLASHING RED BALL=F.R.

TRAFFIC CODES
PARKING RESTRICTIONS: A.M. PEAK, P.M. PEAK, A.M./P.M. PEAK, NO PARKING ANYTIME=N.P., COMM/IND. ACCESS=E

SYSTEM: FED. AID.	SYSTEM: FUNCT CLASS.	SYSTEM: HWY. SYS.	SYSTEM: HPMS SAMPLE	TRAFFIC: PRKG. REST.	TRAFFIC: COM/IND. ACCESS	LINE DIAGRAM	TRAFFIC: CONTROL	TRAFFIC: COM/IND. ACCESS	TRAFFIC: PRKG. REST.	PAVEMENT DATA
						60° 026		E		
					E	024 OP 5349		E		
						PC ~~ROAD~~ 021 ~~END~~				
						COSCA PARK PL. COSCA PARK DR				
						Co. 5045 018 Co. 5044				2ML
										36'I
										JC-C
						015 PT				
	Urban Local					014 TO. T.H.		E		
						80°				
					E	TO T.H. 011				
						006 PC				
										44'I
										JC-C
						THRIFT Rd.				2ML
						Co. 000 145				
						@ 264				

SYSTEM				TRAFFIC		LINE DIAGRAM	TRAFFIC			PAVEMENT DATA
FED. AID.	FUNCT. CLASS.	HWY. SYS.	HPMS SAMPLE	PRKG. REST.	COM/IND ACCESS		CONTROL	COM/IND ACCESS	PRKG. REST.	
						WEST BONIWOOD TURN CO 4486				
						BIRCHVIEW DR CO 4861 0.61 BIRCHVIEW CT CO 4831				
						PT 0.57				
						SYLVIA DR CO 5332 0.51				
						50°				
						PC 0.49				
						SYLVIA LA CO 5333 0.45				
						0.41				
					E	T.H 0.38 T.H		E		
					E	T.H 0.36 T.H		E		
					E	T.H 0.31 T.H		E		
						PT 0.29				36'I
						OP 5349				JC-C
										2 ML

C 0 5 0 4 3

OP 5349

SHA 51.3 - 8 Revised
4.83

MARYLAND STATE HIGHWAY ADMINISTRATION

ROAD INVENTORY SHEET

89-16A

Party Chief BB
Recorder BB
Assistant
Map No./Dir. H11 / S
State Coordinates 823-223

Road No. CO 5044
Road Name COSCA PARK DR.
County PRINCE GEORGES
Date 2-16-90
Sheet No. 1 OF 1

TRAFFIC CODES
TRAFFIC CONTROLS: STOP SIGN=SS, TRAFFIC LIGHT=T.L., FLASHING RED BALL=F.R.

TRAFFIC CODES
PARKING RESTRICTIONS: A.M. PEAK, P.M. PEAK, A.M./P.M. PEAK, NO PARKING ANYTIME=N.P., COMM/IND. ACCESS=E

SYSTEM				TRAFFIC		LINE DIAGRAM			TRAFFIC			PAVEMENT DATA
FED. AID.	FUNCT CLASS.	HWY. SYS.	HPMS SAMPLE	PRK.G. REST.	COM/IND. ACCESS				CONTROL	COM/IND. ACCESS	PRK.G. REST.	
							D	E				
				E		TO T.H. CUL	0 11	SAC TO TIH.		E		
							0 06	TO. T.H.		E		
				E		TO T.H.	0 04	TO. T.H.		E		
				E		TO T.H.	0 03					
						EAST BONIWOOD		TURN				26'I
						CO.	0 00	5043	SS			JC-C
						COSCA PARK DR.		TO 5045 @.18				

Urban Local

SYSTEM				TRAFFIC		LINE DIAGRAM	TRAFFIC				PAVEMENT DATA
FED. AID.	FUNCT. CLASS.	HWY. SYS.	HPMS SAMPLE	PRK.G. REST.	COM/IND ACCESS		CONTROL	COM/IND ACCESS	PRK.G. REST.		

SHA 51.3 - 8 Revised
4.83

MARYLAND STATE HIGHWAY ADMINISTRATION

90-259

ROAD INVENTORY SHEET ~~OP 4690~~

89-165

Party Chief	BB	Road No.	Co 5045
Recorder	BB	Road Name	COSCA PARK PLACE
Assistant		County	PRINCE GEORGES
Map No./Dir.	H11 / N	Date	2-16-90
State Coordinates	823-326	Sheet No.	1 OF 1

TRAFFIC CODES
TRAFFIC CONTROLS: STOP SIGN=SS, TRAFFIC LIGHT=T.L., FLASHING RED BALL=F.R.

TRAFFIC CODES
PARKING RESTRICTIONS: A.M. PEAK, P.M. PEAK, A.M./P.M. PEAK, NO PARKING ANYTIME=N.P., COMM/IND. ACCESS=E

SYSTEM: FED. AID.	SYSTEM: FUNCT. CLASS.	SYSTEM: HWY. SYS.	SYSTEM: HPMS SAMPLE	TRAFFIC: PRKG. REST.	TRAFFIC: COM/IND. ACCESS	LINE DIAGRAM	TRAFFIC: CONTROL	TRAFFIC: COM/IND. ACCESS	TRAFFIC: PRKG. REST.	PAVEMENT DATA
						D E				
					E	TO T.H. CUL 0 09 SAC TO T.H.		E		
	Urban Local				E	30° 0 07				
						0 04 TO TH		E		
					E	TO T.H. 0 02 TO. T.H.		E		
										26'I
						EAST BONIWOOD TURN				JC-C
						Co. 0 00 5043	SS			
						@.18				
						COSCA PARK DR. CO 5044				

~~OP 4690~~ 90-259

SYSTEM				TRAFFIC		LINE DIAGRAM	TRAFFIC				PAVEMENT DATA
FED. AID.	FUNCT. CLASS.	HWY. SYS.	HPMS SAMPLE	PRK'G. REST.	COM/IND ACCESS		CONTROL	COM/IND ACCESS	PRK'G. REST.		

SHA 51.3 - 8 Revised
4.83

MARYLAND STATE HIGHWAY ADMINISTRATION

ROAD INVENTORY SHEET

168-89

Party Chief BB
Recorder BB
Assistant
Map No./Dir. H-11 / N
State Coordinates 928-330

Road No. Co 5046
Road Name WILLOW CT
County PRINCE GEORGES
Date 2-16-90
Sheet No. 1 OF 1

SYSTEM: FED. AID. | FUNCT. CLASS. | HWY. SYS. | HPMS SAMPLE
TRAFFIC: PRK.G. REST. | COM/IND. ACCESS

LINE DIAGRAM

TRAFFIC: CONTROL | COM/IND. ACCESS | PRK.G. REST.

PAVEMENT DATA

TRAFFIC CODES
TRAFFIC CONTROLS: STOP SIGN=SS, TRAFFIC LIGHT=T.L., FLASHING RED BALL=F.R.

TRAFFIC CODES
PARKING RESTRICTIONS: A.M. PEAK, P.M. PEAK, A.M./P.M. PEAK, NO PARKING ANYTIME=N.P., COMM/IND. ACCESS=E

Urban Local

D E
CUL 0 04 SAC

WILLOW CO. WAY
40 54
0 00
0.31

SS

26'I
JC-C

SYSTEM				TRAFFIC		LINE DIAGRAM	TRAFFIC			PAVEMENT DATA
FED. AID.	FUNCT. CLASS.	HWY. SYS.	HPMS SAMPLE	PRK'G. REST.	COM/IND ACCESS		CONTROL	COM/IND ACCESS	PRK'G. REST.	

Form 6 HPS (Rev. 1961)

Urban

MAP 4

89-31
3-1-90 OP 474
BB/BB

ROAD INVENTORY SHEET

Party Chief E.S.
Recorder W.D.
Chainman

M-32

90-81

Road No. ~~OP 1379~~ CO 5047
Name SHAFER LANE
Sheet No. 1 OF 1
Date 7-1-68
County PRINCE GEO

E ↑ VeR 6-7-78

F-12

90-81 858-420

ROAD	0	37	ENN	
H	0	35	H	OP 474
	0	34		.34
H	0	33		
	0	31	H	
H	0	27	H	CO 5047 89-31
	0	23		
H	0	19		
			6 H	
H	0	16		
	0	10		14' EI 16' C-W
	0	03		.03
	0	0~~4~~2	H	90-81 ~~14' EI~~ ~~14' CW~~ 30' I
CO			41	
HILLMEADE	0	00	ROAD	

E ↑

Was OP 25

SHA 51.3 - 8 Revised
4.83

MARYLAND STATE HIGHWAY ADMINISTRATION

ROAD INVENTORY SHEET

89-79, 80
2-21-90
BB/BB

Party Chief E. Schuyler
Recorder I. Landon
Assistant Revised 6-7-90 KSP
Map No./Dir. G11 2 / W
State Coordinates 812-361

Road No. Co 5048
Road Name (John A. Thompson Rd)
County Prince Georges
Date 12-20-67
Sheet No. 1 OF 1

TRAFFIC CODES
TRAFFIC CONTROLS: STOP SIGN=SS, TRAFFIC LIGHT=T.L., FLASHING RED BALL=F.R.

TRAFFIC CODES
PARKING RESTRICTIONS: A.M. PEAK, P.M. PEAK, A.M./P.M. PEAK, NO PARKING ANYTIME=N.P., COMM/IND. ACCESS=E

SYSTEM				TRAFFIC		LINE DIAGRAM	TRAFFIC			PAVEMENT DATA
FED. AID.	FUNCT CLASS.	HWY. SYS.	HPMS SAMPLE	PRKG. REST.	COM/IND. ACCESS		CONTROL	COM/IND. ACCESS	PRKG. REST.	
	Urban Local					John A. Thompson Rd CO 4449				14' E 21' CW
						0 07				
						0 03 church		E		21' I 21' CW
						MD 0 00 414 @ 2.86				

SYSTEM				TRAFFIC		LINE DIAGRAM	TRAFFIC			PAVEMENT DATA
FED. AID.	FUNCT. CLASS.	HWY. SYS.	HPMS SAMPLE	PRK.G. REST.	COM/IND ACCESS		CONTROL	COM/IND ACCESS	PRK.G. REST.	

Form 6 HPS (Rev. 1961) MAP2 90-1 CO 5049 ~~OP556~~ ✓ 78

ROAD INVENTORY SHEET

WOODVIEW TERR

Party Chief E. Schuyler
Recorder H. Gorman
Chainman

WEST OF LAUREL
MAP-1

Road No. ~~OP 1461~~
Name ~~WOODLAND~~ TERR.
Sheet No. 10F1
Date 6/7/66
County PRINCE GEORGES

Ver 5-19-78

E11D

838-464 ~~195-27~~ 97-001

N

Road End

H 008

007 H

005 H

H 002 H 20' X G 30' C-W

BROOKLYN BRIDGE RD.

Co. 000 3

Form 6 HPS (Rev. 1961)

~~MAP~~ 2

90-2
3-1-91
BB/TM

~~OP226~~

CO 5050
(90-2)

78

ROAD INVENTORY SHEET

Party Chief E. Schuyler
Recorder H. GORMAN
Chainman

97-002
3-9-98
BB/AP

Road No. ~~OP. 570~~ QUILL LA
Name ~~KIMBERLEY RD.~~
Sheet No. 1 OF 1
Date 6/15/66
County PRINCE GEORGES

VER
5-8-78

E11D

833-458

~~M27~~

ROAD END.

009

H

17'H

~~Road End.~~

005

E

3 H

003 H

20'H

~~16'E~~

001

24'C-W

CONTEC RD.

CO. 000 6

Form 6 HPS (Rev. 1961)

90-5
3-1-91
BG/TM

72-28

ROAD INVENTORY SHEET

CO 5051

Party Chief W. Dombroski
Recorder D. Taylor
Helper

Road No. OP 993
Road Name ~~(Quimby Rd)~~ SYCAMORE RD
Sheet No. 1 of 1
Date 2-23-73
County Prince Georges

.11

E11D

827-440

B & O RR Tracks

Dist 0.01

Road End

014

993

013 B- Potter Septic tank Ser.

30' I
~~20' O~~
~~20' CW~~

W

(East Maple Ave)

Co. 008 26

20°

004 H

B- Const. Co. 002 H

18' E
22' CW

000

Road End

N

Form 6 HPS (Rev. 1961)

ROAD INVENTORY SHEET

Road No. ______________________

Road Name ______________________

Sheet No. ______________________

Date ______________________

County ______________________

Form 6 HPS (Rev. 1961)

~~MAP2~~

90-8
3-1-91
BB/TM

~~OP199~~
CO 5052

ROAD INVENTORY SHEET

Party Chief E Schuyler
Recorder H Gowden
Chainman

FMB

Road No. ~~OP 506~~
Name CYPRESS RD
Sheet No. 10F1
Date 7/13/66
County PRINCE GEORGES

E11D

829 - VER 12-12-77
~~527~~ 440-5

~~M27~~

O' DELL		RD	
CO.	008	22	SS
H	006		
H	003		
H	001		
EAST		MAPLE AV.	
CO.	000	26	SS

S

30'E
2uML
~~18'E~~
~~24'E~~

NON FA
URB LOCAL

SHA 51.3 - 8 Revised
4.83

MARYLAND STATE HIGHWAY ADMINISTRATION

ROAD INVENTORY SHEET

~~OR 4712~~

Party Chief BB
Recorder TM
Assistant
Map No./Dir. E11D / ~~X~~ E
State Coordinates 824-440

Road No. CO 5053
Road Name GARRETT AVE
County P.G.
Date 3-1-91
Sheet No. 1 OF 1

90-9

97-10

TRAFFIC CODES
TRAFFIC CONTROLS: STOP SIGN=SS, TRAFFIC LIGHT=T.L., FLASHING RED BALL=F.R.

TRAFFIC CODES
PARKING RESTRICTIONS: A.M. PEAK, P.M. PEAK, A.M./P.M. PEAK, NO PARKING ANYTIME=N.P., COMM/IND. ACCESS=E

SYSTEM				TRAFFIC		LINE DIAGRAM	TRAFFIC			PAVEMENT DATA
FED. AID.	FUNCT CLASS	HWY. SYS.	HPMS SAMPLE	PRK.G. REST.	COM/IND. ACCESS		CONTROL	COM/IND. ACCESS	PRK.G. REST.	
						ROAD 0 10 END				12'E
						YATES RD CO 0 05 1365 @07				24'I JC-C
						~~YATES RD~~ CUL 0 00 SAC D E				

SYSTEM				TRAFFIC		LINE DIAGRAM	TRAFFIC			PAVEMENT DATA
FED. AID.	FUNCT. CLASS.	HWY. SYS.	HPMS SAMPLE	PRKG. REST.	COM/IND ACCESS		CONTROL	COM/IND ACCESS	PRKG. REST.	

NON FA
URB LOCAL

SHA 51.3 - 8 Revised
4.83

MARYLAND STATE HIGHWAY ADMINISTRATION

ROAD INVENTORY SHEET OP 4713

90-12

Party Chief BB
Recorder TIM
Assistant
Map No./Dir. E11D / S
State Coordinates 822-441

Road No. CO 5054
Road Name EMACK RD
County P.G.
Date 3-1-91
Sheet No. 1 OF 1

97-007

TRAFFIC CODES
TRAFFIC CONTROLS: STOP SIGN=SS, TRAFFIC LIGHT=T.L., FLASHING RED BALL=F.R.

TRAFFIC CODES
PARKING RESTRICTIONS: A.M. PEAK, P.M. PEAK, A.M./P.M. PEAK, NO PARKING ANYTIME=N.P., COMM/IND. ACCESS=E

SYSTEM				TRAFFIC		LINE DIAGRAM	TRAFFIC			PAVEMENT DATA
FED. AID.	FUNCT CLASS.	HWY. SYS.	HPMS SAMPLE	PRK.G. REST.	COM/IND. ACCESS		CONTROL	COM/IND. ACCESS	PRK.G. REST.	
						ROAD 0 08 END				
						0 04				12' F
						YATES RD				12' XG
						CO 1365 0 00				

SYSTEM				TRAFFIC		LINE DIAGRAM	TRAFFIC			PAVEMENT DATA
FED. AID.	FUNCT. CLASS.	HWY. SYS.	HPMS SAMPLE	PRKG. REST.	COM/IND ACCESS		CONTROL	COM/IND ACCESS	PRKG. REST.	

SHA 51.3 - 8 Revised
4.83

MARYLAND STATE HIGHWAY ADMINISTRATION

ROAD INVENTORY SHEET

90-17

Party Chief BB
Recorder BB
Assistant
Map No./Dir. E12C / SE
State Coordinates ~~849-444~~

Road No. Co. 5055
Road Name BRISTOLWOOD TERR.
County PRINCE GEORGES
Date 3-4-91
Sheet No. 1 OF 1

TRAFFIC CODES
TRAFFIC CONTROLS: STOP SIGN=SS, TRAFFIC LIGHT=T.L., FLASHING RED BALL=F.R.

TRAFFIC CODES
PARKING RESTRICTIONS: A.M. PEAK, P.M. PEAK, A.M./P.M. PEAK, NO PARKING ANYTIME=N.P., COMM/IND. ACCESS=E

SYSTEM				TRAFFIC		LINE DIAGRAM	TRAFFIC			PAVEMENT DATA
FED. AID.	FUNCT. CLASS.	HWY. SYS.	HPMS SAMPLE	PRK.G. REST.	COM/IND. ACCESS		CONTROL	COM/IND. ACCESS	PRK.G. REST.	
	NON FA					D E				
	URBAN - LOCAL					CUL 0 14 SAC				1
						0 10 PT				
						90°				
						0 06 PC				
										24I
										L-C
										2UNL
						C.T.				
						0 00 4467				V
						BRISTOLWOOD CO				

SYSTEM				TRAFFIC		LINE DIAGRAM	TRAFFIC			PAVEMENT DATA
FED. AID.	FUNCT. CLASS.	HWY. SYS.	HPMS SAMPLE	PRKG. REST.	COM/IND ACCESS		CONTROL	COM/IND ACCESS	PRKG. REST.	

SHA 51.3 - 8 Revised
4.83

MARYLAND STATE HIGHWAY ADMINISTRATION

9020

ROAD INVENTORY SHEET

Party Chief BB
Recorder BB
Assistant
Map No./Dir. F11A / E
State Coordinates 810-430

Road No. Co. 5056
Road Name CRUZE PL.
County PRINCE GEORGES
Date 3-4-91
Sheet No. 1 OF 1

SYSTEM				TRAFFIC		LINE DIAGRAM	TRAFFIC			PAVEMENT DATA
FED. AID.	FUNCT CLASS.	HWY. SYS.	HPMS SAMPLE	PRKG. REST.	COM/IND. ACCESS		CONTROL	COM/IND. ACCESS	PRKG. REST.	
NON FA	LOCAL URBAN					ROAD 0 04 END				12'D
						RIGGS Rd. MD 0 00 212 @ 4.67				

TRAFFIC CODES

TRAFFIC CONTROLS: STOP SIGN=SS, TRAFFIC LIGHT=T.L., FLASHING RED BALL=F.R.

TRAFFIC CODES

PARKING RESTRICTIONS: A.M. PEAK, P.M. PEAK, A.M./P.M. PEAK, NO PARKING ANYTIME=N, P., COMM/IND. ACCESS=E

SYSTEM				TRAFFIC		LINE DIAGRAM	TRAFFIC			PAVEMENT DATA
FED. AID.	FUNCT. CLASS.	HWY. SYS.	HPMS SAMPLE	PRK'G. REST.	COM/IND ACCESS		CONTROL	COM/IND ACCESS	PRK'G. REST.	

SHA 51.3 - 8 Revised
4.83

MARYLAND STATE HIGHWAY ADMINISTRATION

ROAD INVENTORY SHEET

90-26

Party Chief BB
Recorder BB
Assistant
Map No./Dir. F11B / S
State Coordinates 820-439

Road No. Co. 5057
Road Name HOWARD TERR.
County PRINCE GEORGES
Date 3-4-91
Sheet No. 1 OF 1

TRAFFIC CODES
TRAFFIC CONTROLS: STOP SIGN=S.S., TRAFFIC LIGHT=T.L., FLASHING RED BALL=F.R.

TRAFFIC CODES
PARKING RESTRICTIONS: A.M. PEAK, P.M. PEAK, A.M./P.M. PEAK, NO PARKING ANYTIME=N.P., COMM/IND. ACCESS=E

SYSTEM: FED. AID.	FUNCT. CLASS.	HWY. SYS.	HPMS SAMPLE	TRAFFIC: PRKG. REST.	COM/IND. ACCESS	LINE DIAGRAM	TRAFFIC: CONTROL	COM/IND. ACCESS	PRKG. REST.	PAVEMENT DATA
						DE				
						CUL 0.05 SAC				
NON FA	LOCAL URBAN									24'I JC-C 2UML
						HOWARD Rd.				
						CO 0.00 1921				


SYSTEM
FED. AID.
FUNCT. CLASS.
HWY. SYS.
HPMS SAMPLE
TRAFFIC
PRK'G. REST.
COM/IND ACCESS
LINE DIAGRAM
TRAFFIC
CONTROL
COM/IND ACCESS
PRK'G. REST.
PAVEMENT DATA

SHA 51.3 - 8 Revised
4.83

MARYLAND STATE HIGHWAY ADMINISTRATION

ROAD INVENTORY SHEET

90-27

Party Chief BD
Recorder BB
Assistant
Map No./Dir. F11B / S
State Coordinates 820-439

Road No. Co 5058
Road Name HOME ACRES TERR.
County PRINCE GEORGES
Date 3-4-91
Sheet No. 1 OF 1

SYSTEM				TRAFFIC		LINE DIAGRAM	TRAFFIC			PAVEMENT DATA
FED. AID.	FUNCT. CLASS.	HWY. SYS.	HPMS SAMPLE	PRK.G. REST.	COM/IND. ACCESS		CONTROL	COM/IND. ACCESS	PRK.G. REST.	
						D E				
						CUL 0 08 SAG				1
						130° 0 04				
										24'I
										JC-C
						Howard Rd.				20ML
						Of CO 0 00 1921				1
NON-FA										
URBAN-LOCAL										

TRAFFIC CODES

TRAFFIC CONTROLS: STOP SIGN=SS, TRAFFIC LIGHT=T.L., FLASHING RED BALL=F.R.

TRAFFIC CODES

PARKING RESTRICTIONS: A.M. PEAK, P.M. PEAK, A.M./P.M. PEAK, NO PARKING ANYTIME=N.P., COMM/IND. ACCESS=E

SYSTEM				TRAFFIC		LINE DIAGRAM	TRAFFIC			PAVEMENT DATA
FED. AID.	FUNCT. CLASS.	HWY. SYS.	HPMS SAMPLE	PRKG. REST.	COM/IND ACCESS		CONTROL	COM/IND ACCESS	PRKG. REST.	

SHA 51.3 - 8 Revised
4.83

MARYLAND STATE HIGHWAY ADMINISTRATION

ROAD INVENTORY SHEET

90-29

97-037
3-9-98
BB/AP

Party Chief BB
Recorder BB
Assistant
Map No./Dir. E11B / NW
State Coordinates 824-436

Road No. CO 5059
Road Name CLEMENTON RD.
County PRINCE GEORGES
Date 3-4-91
Sheet No. 1 OF 1

SYSTEM				TRAFFIC		LINE DIAGRAM	TRAFFIC			PAVEMENT DATA
FED. AID.	FUNCT. CLASS.	HWY. SYS.	HPMS SAMPLE	PRK.G. REST.	COM/IND. ACCESS		CONTROL	COM/IND. ACCESS	PRK.G. REST.	

TRAFFIC CODES

TRAFFIC CONTROLS: STOP SIGN=SS, TRAFFIC LIGHT=T.L., FLASHING RED BALL=F.R.

TRAFFIC CODES

PARKING RESTRICTIONS: A.M. PEAK, P.M. PEAK, A.M./P.M. PEAK, NO PARKING ANYTIME=N.P., COMM/IND. ACCESS=E

Non-FA
URB-LOCAL

ROAD END

0 00

0 01 90°

14'D
15'H



SYSTEM				TRAFFIC		LINE DIAGRAM	TRAFFIC				PAVEMENT DATA
FED. AID.	FUNCT. CLASS.	HWY. SYS.	HPMS SAMPLE	PRKG. REST.	COM/IND ACCESS		CONTROL	COM/IND ACCESS	PRKG. REST.		

SHA 51.3 - 8 Revised
4.83

MARYLAND STATE HIGHWAY ADMINISTRATION

ROAD INVENTORY SHEET

90-36

Party Chief BB
Recorder BB
Assistant
Map No./Dir. F11B / S
State Coordinates 838 - 416

Road No. Co 5060
Road Name Brays St
County Prince Georges
Date 3-4-91
Sheet No. 1 OF 1

TRAFFIC CODES
TRAFFIC CONTROLS: STOP SIGN=SS, TRAFFIC LIGHT=T.L., FLASHING RED BALL=F.R.

TRAFFIC CODES
PARKING RESTRICTIONS: A.M. PEAK, P.M. PEAK, A.M./P.M. PEAK, NO PARKING ANYTIME=N.P., COMM/IND. ACCESS=E

SYSTEM				TRAFFIC		LINE DIAGRAM	TRAFFIC			PAVEMENT DATA
FED. AID.	FUNCT CLASS.	HWY. SYS.	HPMS SAMPLE	PRKG. REST.	COM/IND. ACCESS		CONTROL	COM/IND. ACCESS	PRKG. REST.	
						D E				
						CUL 0 14 SAC				
						0 11 35°				
NON FA										24I
URB-LOCAL										JC-C
						TIFFANY LA				2UML
						G0 0 00 3104	SS			

SYSTEM				TRAFFIC		LINE DIAGRAM	TRAFFIC			PAVEMENT DATA
FED. AID.	FUNCT. CLASS.	HWY. SYS.	HPMS SAMPLE	PRK'G. REST.	COM/IND ACCESS		CONTROL	COM/IND ACCESS	PRK'G. REST.	

SHA 51.3 - 8 Revised
4.83

MARYLAND STATE HIGHWAY ADMINISTRATION

ROAD INVENTORY SHEET

90-306

Party Chief BB
Recorder BB
Assistant
Map No./Dir. F11B / S
State Coordinates 838-416

Road No. Co. 5061
Road Name Dahlgreen CT
County Prince GEDGES
Date 3-4-91
Sheet No. 1 OF

TRAFFIC CODES
TRAFFIC CONTROLS: STOP SIGN=SS, TRAFFIC LIGHT=T.L., FLASHING RED BALL=F.R.

TRAFFIC CODES
PARKING RESTRICTIONS: A.M. PEAK, P.M. PEAK, A.M./P.M. PEAK, NO PARKING ANYTIME=N.P., COMM/IND. ACCESS=E

SYSTEM				TRAFFIC		LINE DIAGRAM	TRAFFIC			PAVEMENT DATA
FED. AID.	FUNCT. CLASS.	HWY. SYS.	HPMS SAMPLE	PRK.G. REST.	COM/IND. ACCESS		CONTROL	COM/IND. ACCESS	PRK.G. REST.	
						D E				
						CUL 0 11 SAC				
						70° 0 08				
										24I
										JC-C
										2UML
						TIFFANY LA.				
						Co 000 3104	SS			

NON FA
URB - LOCAL

SYSTEM				TRAFFIC		LINE DIAGRAM	TRAFFIC			PAVEMENT DATA
FED. AID.	FUNCT. CLASS.	HWY. SYS.	HPMS SAMPLE	PRK.G. REST.	COM/IND ACCESS		CONTROL	COM/IND ACCESS	PRK.G. REST.	

98-85
11-13-98
SS/SR

SHA 51.3 - 8 Revised
4.83

MARYLAND STATE HIGHWAY ADMINISTRATION

ROAD INVENTORY SHEET

90-41

Party Chief BB
Recorder BB
Assistant
Map No./Dir. F11B / E
State Coordinates 843-419

Road No. Co 5062
Road Name ELVIS LA.
County Prince GEORGES
Date 3-491
Sheet No. 1 OF 1

TRAFFIC CODES
TRAFFIC CONTROLS: STOP SIGN=SS, TRAFFIC LIGHT=T.L., FLASHING RED BALL=F.R.

TRAFFIC CODES
PARKING RESTRICTIONS: A.M. PEAK, P.M. PEAK, A.M./P.M. PEAK, NO PARKING ANYTIME=N.P., COMM/IND. ACCESS=E

SYSTEM				TRAFFIC		LINE DIAGRAM	TRAFFIC			PAVEMENT DATA
FED. AID.	FUNCT CLASS.	HWY. SYS.	HPMS SAMPLE	PRKG. REST.	COM/IND. ACCESS		CONTROL	COM/IND. ACCESS	PRKG. REST.	
						ROAD END				
						0 08				
NON FA										10'I
URB-LOCAL										
						PRESLEY ROAD				
						Co 0 00 1180	SS			

SYSTEM				TRAFFIC		LINE DIAGRAM	TRAFFIC			PAVEMENT DATA
FED. AID.	FUNCT. CLASS.	HWY. SYS.	HPMS SAMPLE	PRKG. REST.	COM/IND ACCESS		CONTROL	COM/IND ACCESS	PRKG. REST.	

SHA 51.3 - 8 Revised
4.83

MARYLAND STATE HIGHWAY ADMINISTRATION

ROAD INVENTORY SHEET

~~OP 4717~~

90-46

Party Chief	BB	Road No.	Co 5063
Recorder	BB	Road Name	(Aldershot ~~SPE~~ DR)
Assistant		County	Prince GEORGES
Map No./Dir.	FIID / N	Date	3-6-91
State Coordinates	842-410	Sheet No.	1 OF 1

93-22
91-24

TRAFFIC CODES
TRAFFIC CONTROLS: STOP SIGN=S.S., TRAFFIC LIGHT=T.L., FLASHING RED BALL=F.R.

TRAFFIC CODES
PARKING RESTRICTIONS: A.M. PEAK, P.M. PEAK, A.M./P.M. PEAK, NO PARKING ANYTIME=N.P., COMM/IND. ACCESS=E

SYSTEM: FED. AID.	SYSTEM: FUNCT CLASS.	SYSTEM: HWY. SYS.	SYSTEM: HPMS SAMPLE	TRAFFIC: PRKG. REST.	TRAFFIC: COM/IND. ACCESS	LINE DIAGRAM	TRAFFIC: CONTROL	TRAFFIC: COM/IND. ACCESS	TRAFFIC: PRKG. REST.	PAVEMENT DATA
						DE				
						CUL 021 SAC				
						5063 ~~4717~~				
						Morley Rd. McHENRY LA				
						~~OP~~ Co ~~4716~~ 2418 015 ~~OP~~ ~~4715~~				
						@.22 Co 1957 4715 ~~OP~~				
NON FA	LOCAL URBAN					007 ~~5063~~				24'I
										JC-C
										ZUML
						McHENRY LA. CO 5063				
						~~OP~~ Co 000 ~~4715~~ 1957				
						OP 4715 @.34				

SYSTEM				TRAFFIC		LINE DIAGRAM	TRAFFIC			PAVEMENT DATA
FED. AID.	FUNCT. CLASS.	HWY. SYS.	HPMS SAMPLE	PRK.G. REST.	COM/IND ACCESS		CONTROL	COM/IND ACCESS	PRK.G. REST.	

SHA 51.3 - 8 Revised
4.83

MARYLAND STATE HIGHWAY ADMINISTRATION

ROAD INVENTORY SHEET

90-53

Party Chief BB
Recorder BB
Assistant
Map No./Dir. FIIB / S
State Coordinates 829-394

Road No. Co 506A
Road Name SOUTH CLUB DR.
County PRINCE GEORGES
Date 3-5-91
Sheet No. 1 OF 1

TRAFFIC CODES
TRAFFIC CONTROLS: STOP SIGN=SS, TRAFFIC LIGHT=T.L., FLASHING RED BALL=F.R.

TRAFFIC CODES
PARKING RESTRICTIONS: A.M. PEAK, P.M. PEAK, A.M./P.M. PEAK, NO PARKING ANYTIME=N.P., COMM/IND. ACCESS=E

SYSTEM				TRAFFIC		LINE DIAGRAM	TRAFFIC			PAVEMENT DATA
FED. AID.	FUNCT CLASS.	HWY. SYS.	HPMS SAMPLE	PRK.G. REST.	COM/IND. ACCESS		CONTROL	COM/IND. ACCESS	PRK.G. REST.	
						EXIT TO GIANT FOOD				
						GATE				
						X X				
						D E				
						CUL 0 17 SAC				
						0 14		E		
						0 06 300'		E		44'I
										Jc-c
										2UML
NON FA						COLUMBIA PARK Rd				
URB-LOCAL						Co 0 00 3668	TL			

SYSTEM				TRAFFIC		LINE DIAGRAM	TRAFFIC				PAVEMENT DATA
FED. AID.	FUNCT. CLASS	HWY. SYS.	HPMS SAMPLE	PRKG. REST.	COM/IND ACCESS		CONTROL	COM/IND ACCESS	PRKG. REST.		

SHA 51.3 - 8 Revised
4.83

MARYLAND STATE HIGHWAY ADMINISTRATION

ROAD INVENTORY SHEET

90-283

Party Chief BB
Recorder BB
Assistant
Map No./Dir. FIID / S
State Coordinates 824-408

Road No. Co. 5065
Road Name 55th AVE.
County PRINCE GEORGES
Date 3-6-91
Sheet No. 1 OF 1

SYSTEM: FED. AID. | FUNCT CLASS. | HWY. SYS. | HPMS SAMPLE
TRAFFIC: PKG. REST. | COM/IND. ACCESS

LINE DIAGRAM

TRAFFIC: CONTROL | COM/IND ACCESS | PKG. REST.

PAVEMENT DATA

ROAD END
0.04

NON FA
URB-LOCAL

20'F
2UML

CARTERS Rd. La
Co 0.00 322

TRAFFIC CODES
TRAFFIC CONTROLS: STOP SIGN=S.S., TRAFFIC LIGHT=T.L., FLASHING RED BALL=F.R.

TRAFFIC CODES
PARKING RESTRICTIONS: A.M. PEAK, P.M. PEAK, A.M./P.M. PEAK, NO PARKING ANYTIME=N.P., COMM/IND. ACCESS=E

SYSTEM				TRAFFIC		LINE DIAGRAM	TRAFFIC			PAVEMENT DATA
FED. AID.	FUNCT. CLASS.	HWY. SYS.	HPMS SAMPLE	PKG. REST.	COM/IND ACCESS		CONTROL	COM/IND ACCESS	PKG. REST.	

CO 5066

PRINCE GEORGE'S COUNTY

UNASSIGNED

NOW MU 3006

TRIPLE CROWN DR

BOWIE

02-53MU/02-32CO

SHA 51.3 - 8 Revised
4.83

MARYLAND STATE HIGHWAY ADMINISTRATION

ROAD INVENTORY SHEET OP 4720

Party Chief BB
Recorder BB
Assistant
Map No./Dir. F12 / E
State Coordinates 862-422

Road No. Co 5067
Road Name CHESTNUT LA.
County PRINCE GEORGES
Date 3-12-91
Sheet No. 1 OF 1

90-69
97-088
3-12-98
BB/AP

TRAFFIC CODES
TRAFFIC CONTROLS: STOP SIGN=SS, TRAFFIC LIGHT=T.L., FLASHING RED BALL=F.R.

TRAFFIC CODES
PARKING RESTRICTIONS: A.M. PEAK, P.M. PEAK, A.M./P.M. PEAK, NO PARKING ANYTIME=N.P., COMM/IND. ACCESS=E

SYSTEM				TRAFFIC		LINE DIAGRAM	TRAFFIC			PAVEMENT DATA
FED. AID.	FUNCT CLASS.	HWY. SYS.	HPMS SAMPLE	PRKG. REST.	COM/IND. ACCESS		CONTROL	COM/IND. ACCESS	PRKG. REST.	
						Private Dr.				
						ROAD 0 34 END				
						FP 4720				B'F 10'I
						0 28				
						PT 0 27				
						80°				
						PC 0 23				
NON-FA URB-LOCAL						0 18				
						5067				
						CO				10'D 12'I
						Chestnut AVE.				
						Co 0 00 51	SS			

SYSTEM				TRAFFIC		LINE DIAGRAM	TRAFFIC				PAVEMENT DATA
FED. AID.	FUNCT. CLASS.	HWY. SYS.	HPMS SAMPLE	PRKG. REST.	COM/IND ACCESS		CONTROL	COM/IND ACCESS	PRKG. REST.		

NOTE: WAS PART OF CO. 51; INV SPLIT DUE TO NAME chg.

SHA-51.3 - 8 Revised 4.83

MARYLAND STATE HIGHWAY ADMINISTRATION

ROAD INVENTORY SHEET

90-Ex#2

95-13
BB/AH
3/12/96

Party Chief	BB	Road No.	Co 5068
Recorder	BB	Road Name	HIGH BRIDGE Rd
Assistant		County	P.G.
Map No./Dir.	F12 / S	Date	3-12-91
State Coordinates	865-415	Sheet No.	1 OF 4

TRAFFIC CODES: TRAFFIC CONTROLS: STOP SIGN=SS, TRAFFIC LIGHT=T.L., FLASHING RED BALL=F.R.

TRAFFIC CODES: PARKING RESTRICTIONS: A.M. PEAK, P.M. PEAK, A.M./P.M. PEAK, NO PARKING ANYTIME=N.P., COMM/IND. ACCESS=E

SYSTEM: FED. AID.	SYSTEM: FUNCT. CLASS.	SYSTEM: HWY. SYS.	SYSTEM: HPMS SAMPLE	TRAFFIC: PRKG. REST.	TRAFFIC: COM/IND. ACCESS	LINE DIAGRAM	TRAFFIC: CONTROL	TRAFFIC: COM/IND. ACCESS	TRAFFIC: PRKG. REST.	PAVEMENT DATA
										20'± 2ML
						PT 0 20				
						30°				24'± 8'±
										8'± SHD LT
						PC 0 17 *				2ML
						0 10				
						#P114C 0 08 3-48" CMP				
						LTL No SHD; Accel 89 SHD				
						FLETCHERTOWN Rd				
						0 05 Co 61				
FAU 5258	URBAN COLLECTOR					R.R. ROADWAY Mo 0 03				
						0 02 35°				
						OLD FLETCHERTOWN Rd. 4826 CO				
						0 01				
						CR				24'±
						PC 529614B				2-8'± SHD
						0 00				2ML
						Chestnut Ave Co 51				

SYSTEM				TRAFFIC		LINE DIAGRAM	TRAFFIC			PAVEMENT DATA
FED. AID.	FUNCT. CLASS.	HWY. SYS.	HPMS SAMPLE	PRKG. REST.	COM/IND ACCESS		CONTROL	COM/IND ACCESS	PRKG. REST.	
7					E	0 74 HIGH BRIDGE PARK		E		
					E	0 67				
						CHESTNUT DR				
						0 66 60' (6002)				
						HIGH BRIDGE E.S. 0 52				
					E	0 50				
						ZIRCON Dr.				
						0 44 Co 4968				
						0 37 PT				
						35				
						0 33 PC				
						Mockingbird LA				
						0 30 OP 240				
						0 27 OP 239				
										20'I
										2ML

FAU 5258
URBAN COLLECTORS

SHA 51.3 - 8 Revised
4.83

MARYLAND STATE HIGHWAY ADMINISTRATION

ROAD INVENTORY SHEET

90 & #2

Party Chief BB
Recorder BB
Assistant
Map No./Dir. F12 / 5
State Coordinates 865-415

Road No. Co 5068
Road Name HIGH BRIDGE Rd.
County P.G.
Date 3-12-91
Sheet No. 3 OF 4

TRAFFIC CODES
TRAFFIC CONTROLS: STOP SIGN=SS, TRAFFIC LIGHT=T.L., FLASHING RED BALL=F.R.

TRAFFIC CODES
PARKING RESTRICTIONS: A.M. PEAK, P.M. PEAK, A.M./P.M. PEAK, NO PARKING ANYTIME=N.P., COMM/IND. ACCESS=E

SYSTEM				TRAFFIC		LINE DIAGRAM	TRAFFIC			PAVEMENT DATA
FED. AID.	FUNCT CLASS.	HWY. SYS.	HPMS SAMPLE	PRKG. REST.	COM/IND. ACCESS		CONTROL	COM/IND. ACCESS	PRKG. REST.	
										20'I
										2ML
						Woodedge Dr.				
						Co 4173 101			X	
										24'I
										8'ISHDLT
										Ic-LT Ic-RT
						089			X	2ML
										24'I
										8'ISHDRT
										Ic-RT 2ML
						085			X	
										24'I
										2ML
						OLD CHAPEL Rd				
						Co 083 52			X	
										22'I
										8'ISHDRT
										2ML
						079			X	
										20'I
										2ML

FAU 5258
URBAN Collector

SYSTEM: FED. AID. | FUNCT. CLASS. | HWY. SYS. | HPMS SAMPLE
TRAFFIC: PRKG. REST. | COM/IND ACCESS

LINE DIAGRAM

TRAFFIC: CONTROL | COM/IND ACCESS | PRKG. REST.

PAVEMENT DATA

FAU 5258
URBAN Collector

ANNAPOLIS Rd.
MD 1 55 450 FR-SS

(prop.) 1 39

Gullivers Trail GLOBAL ST
MH (prop.) 768 1 30 ~~Co~~ MH ~~4705~~ 0785

1 13 300'

PT 1 06
45°
PC 1 03

48 I
JC-C
4ML

20 I
2ML

SHA 51.3 - 8 Revised
4.83

MARYLAND STATE HIGHWAY ADMINISTRATION

ROAD INVENTORY SHEET

90-79

Party Chief BB
Recorder BB
Assistant
Map No./Dir. F12 / E
State Coordinates 856 - 424

Road No. Co 5069
Road Name BURROUGHS DR.
County PRINCE GEORGES
Date 3-6-91
Sheet No. 1 OF 1

TRAFFIC CODES
TRAFFIC CONTROLS: STOP SIGN=SS, TRAFFIC LIGHT=T.L., FLASHING RED BALL=F.R.

TRAFFIC CODES
PARKING RESTRICTIONS: A.M. PEAK, P.M. PEAK, A.M./P.M. PEAK, NO PARKING ANYTIME=N.P., COMM/IND. ACCESS=E

SYSTEM				TRAFFIC		LINE DIAGRAM	TRAFFIC			PAVEMENT DATA
FED. AID.	FUNCT CLASS.	HWY. SYS.	HPMS SAMPLE	PRK.G. REST.	COM/IND. ACCESS		CONTROL	COM/IND. ACCESS	PRK.G. REST.	
						DRISCOLL DR.				
						Co 010 5071	SS			
						TOLKIN CT				
						005 Co 5070				24'I
										Jc-c
						SPRINGFIELD Rd				2UML
						Co 000 3641	SS			

Non FA
URBAN - LOCAL

SYSTEM				TRAFFIC		LINE DIAGRAM	TRAFFIC			PAVEMENT DATA
FED. AID.	FUNCT. CLASS.	HWY. SYS.	HPMS SAMPLE	PRK.G. REST.	COM/IND ACCESS		CONTROL	COM/IND ACCESS	PRK.G. REST.	

SHA 51.3 - 8 Revised
4.83

MARYLAND STATE HIGHWAY ADMINISTRATION

ROAD INVENTORY SHEET

90-77

Party Chief BB
Recorder BB
Assistant
Map No./Dir. F12 / S
State Coordinates 855-424

Road No. Co. 5070
Road Name JOCKIN CT.
County PRINCE GEORGES
Date 3-6-91
Sheet No. 1 OF 1

TRAFFIC CODES
TRAFFIC CONTROLS: STOP SIGN=SS, TRAFFIC LIGHT=T.L., FLASHING RED BALL=F.R.

TRAFFIC CODES
PARKING RESTRICTIONS: A.M. PEAK, P.M. PEAK, A.M./P.M. PEAK, NO PARKING ANYTIME=N.P., COMM/IND. ACCESS=E

SYSTEM				TRAFFIC		LINE DIAGRAM	TRAFFIC			PAVEMENT DATA
FED. AID.	FUNCT CLASS.	HWY. SYS.	HPMS SAMPLE	PRK.G. REST.	COM/IND. ACCESS		CONTROL	COM/IND. ACCESS	PRK.G. REST.	
						D E				
						CUL 0 09 SAC				
										24'I
										JC-C
										2UML
						BURROUGHS Dr.				
NON FA	URB LOCAL					Co 000 5069	SS			

SYSTEM				TRAFFIC		LINE DIAGRAM	TRAFFIC			PAVEMENT DATA
FED. AID.	FUNCT. CLASS.	HWY. SYS.	HPMS SAMPLE	PRK'G. REST.	COM/IND ACCESS		CONTROL	COM/IND ACCESS	PRK'G. REST.	

SHA 51.3 - 8 Revised
4.83

MARYLAND STATE HIGHWAY ADMINISTRATION

ROAD INVENTORY SHEET ~~OP~~ ~~[illegible]~~

90-75,284

Party Chief	BB	Road No.	Co. 5071
Recorder	BB	Road Name	DRISCOLL DR
Assistant		County	PRINCE GEORGES
Map No./Dir.	F12 / N	Date	3-6-91
State Coordinates	856-423	Sheet No.	1 OF 2

93-40

TRAFFIC CODES: TRAFFIC CONTROLS: STOP SIGN=SS, TRAFFIC LIGHT=T.L., FLASHING RED BALL=F.R.

TRAFFIC CODES: PARKING RESTRICTIONS: A.M. PEAK, P.M. PEAK, A.M./P.M. PEAK, NO PARKING ANYTIME=N.P., COMM/IND. ACCESS=E

SYSTEM: FED. AID.	SYSTEM: FUNCT. CLASS.	SYSTEM: HWY. SYS.	SYSTEM: HPMS SAMPLE	TRAFFIC: PRKG. REST.	TRAFFIC: COM/IND. ACCESS	LINE DIAGRAM	TRAFFIC: CONTROL	TRAFFIC: COM/IND. ACCESS	TRAFFIC: PRKG. REST.	PAVEMENT DATA
						Webb CT				
						0 27 Co 5075				
						FROST DR. @ 0.0				
						Co 5073 0 21				
						PT 0 18				
						50°				
						Burroughs Dr				
						Co 5069 0 12				
										34'I
						PC 0 11				Jc-c
										2UML
						Proctor CT.				
NON FA	URB - LOCAL					0 06 Co 5072			X	
										2-24'I
										Jc-c
										6'GrsPkwy
										2UML
						LANham Severn Rd				
						0 00 564	SS		✓	
						MD 564 @ 4.25				

SYSTEM: FED. AID. | FUNCT. CLASS. | HWY. SYS. | HPMS SAMPLE

TRAFFIC: PRKG. REST. | COM/IND ACCESS

LINE DIAGRAM

TRAFFIC: CONTROL | COM/IND ACCESS | PRKG. REST.

PAVEMENT DATA

Ducketts town Rd

Co 0 79 47 @1.41 (L) SS

CROFT ~~CIR~~ CT Hill Terr

~~OR~~ Co 5421 0 75 Co ~~4725~~ 5422 @1.05

CROFT ~~CIR~~ CT Hill Terr

~~OR~~ Co 5421 0 74 Co ~~4725~~ 5422

Millay Ct

0 69 ~~OR~~ Co ~~4724~~ 5391 @1.06

Millay Ct

0 68 ~~OR~~ Co ~~4724~~ 5391 @1.00

30°

Backus Dr

~~OR~~ Co 0 63 5392 ~~4725~~ @.19

~~PI~~ PRC 0 57 PRC

30°

Backus Dr

~~OR 4725~~ Co 5392 @.00 0 ~~55~~ 52

PC 0 51

Blanding Ct

0 47 ~~OR~~ Co ~~4722~~ 5393

0 42 2-48" RCP

Frost Ct @.16 Dr.

Co 0 33 5073

NON FA
URB - LOCAL

34'I
JC-C
2UML

SHA 51.3 - 8 Revised
4.83

MARYLAND STATE HIGHWAY ADMINISTRATION

ROAD INVENTORY SHEET

90-76

Party Chief BB
Recorder BB
Assistant
Map No./Dir. F-12 / E
State Coordinates 856-424

Road No. Co 5072
Road Name Proctor Ct.
County PRINCE GEORGES
Date 3-6-91
Sheet No. 1 OF 1

TRAFFIC CODES

TRAFFIC CONTROLS: STOP SIGN=SS, TRAFFIC LIGHT=T.L., FLASHING RED BALL=F.R.

TRAFFIC CODES

PARKING RESTRICTIONS: A.M. PEAK, P.M. PEAK, A.M./P.M. PEAK, NO PARKING ANYTIME=N.P., COMM/IND. ACCESS=E

SYSTEM				TRAFFIC		LINE DIAGRAM	TRAFFIC			PAVEMENT DATA
FED. AID.	FUNCT. CLASS.	HWY. SYS.	HPMS SAMPLE	PRK.G. REST.	COM/IND. ACCESS		CONTROL	COM/IND. ACCESS	PRK.G. REST.	
NON FA	URB-Local					D E CUL 0 11 SAC				24'I Jc-c 2UNL
						DRISCOLL DR. Co 0 00 5071 90-75,284	SS			

SYSTEM				TRAFFIC		LINE DIAGRAM	TRAFFIC				PAVEMENT DATA
FED. AID.	FUNCT. CLASS.	HWY. SYS.	HPMS SAMPLE	PRKG. REST.	COM/IND ACCESS		CONTROL	COM/IND ACCESS	PRKG. REST.		

SHA 51.3 - 8 Revised
4.83

MARYLAND STATE HIGHWAY ADMINISTRATION

ROAD INVENTORY SHEET

90-80

Party Chief BB
Recorder BB
Assistant
Map No./Dir. F12 / NE
State Coordinates 806-425

Road No. Co. 5073
Road Name FROST DR.
County PRINCE GEORGES
Date 3-6-91
Sheet No. 1 OF 2

TRAFFIC CODES
TRAFFIC CONTROLS: STOP SIGN=SS, TRAFFIC LIGHT=T.L., FLASHING RED BALL=F.R.

TRAFFIC CODES
PARKING RESTRICTIONS: A.M. PEAK, P.M. PEAK, A.M./P.M. PEAK, NO PARKING ANYTIME=N.P., COMM/IND. ACCESS=E

SYSTEM				TRAFFIC		LINE DIAGRAM	TRAFFIC			PAVEMENT DATA
FED. AID.	FUNCT CLASS.	HWY. SYS.	HPMS SAMPLE	PRKG. REST.	COM/IND. ACCESS		CONTROL	COM/IND. ACCESS	PRKG. REST.	
						PT 0 27				
						80°				
						PC 0 21				
						DRISCOLL @ DR				
						Co 0 16 5071 284	SS			
						PT 0 14				
						DRUMMOND CT				
NON FA						Co 5074 0 12				
URB - LOC						180°				
						PC 0 02				
										24 I
										JC-C
										2UML
						DRISCOLL @ DR				
						Co 0 00 5071 284	SS			✓

SYSTEM				TRAFFIC		LINE DIAGRAM	TRAFFIC			PAVEMENT DATA
FED. AID.	FUNCT. CLASS.	HWY. SYS.	HPMS SAMPLE	PRK'G. REST.	COM/IND ACCESS		CONTROL	COM/IND ACCESS	PRK'G. REST.	
						D E				
						CUL 0 36 SAC				
						0 33 PT				
						BLAKE CT				
						0 32 CO 5076				
						30°				24'I
										Jc-c
										2UML
						0 31 PC				

SHA 51.3 - 8 Revised
4.83

MARYLAND STATE HIGHWAY ADMINISTRATION

ROAD INVENTORY SHEET

90-72

Party Chief BB
Recorder BB
Assistant
Map No./Dir. F12 / NW
State Coordinates 856-425

Road No. Co 5074
Road Name DRUMMOND CT
County PRINCE GEORGES
Date 3-6-91
Sheet No. 1 OF 1

TRAFFIC CODES
TRAFFIC CONTROLS: STOP SIGN=S.S., TRAFFIC LIGHT=T.L., FLASHING RED BALL=F.R.

TRAFFIC CODES
PARKING RESTRICTIONS: A.M. PEAK, P.M. PEAK, A.M./P.M. PEAK, NO PARKING ANYTIME=N.P., COMM/IND. ACCESS=E

SYSTEM				TRAFFIC		LINE DIAGRAM	TRAFFIC			PAVEMENT DATA
FED. AID.	FUNCT CLASS.	HWY. SYS.	HPMS SAMPLE	PRKG. REST.	COM/IND. ACCESS		CONTROL	COM/IND. ACCESS	PRKG. REST.	
						D E				
						CUL 0 03 SAC				
NON FA	URB-LOCAL									24'I
										JC-C
										2UML
						0 00 DR.				
						FROST CO 5073				

SYSTEM				TRAFFIC		LINE DIAGRAM	TRAFFIC				PAVEMENT DATA
FED. AID.	FUNCT. CLASS.	HWY. SYS.	HPMS SAMPLE	PRK'G. REST.	COM/IND ACCESS		CONTROL	COM/IND ACCESS	PRK'G. REST.		

SHA 51.3 - 8 Revised
4.83

MARYLAND STATE HIGHWAY ADMINISTRATION

ROAD INVENTORY SHEET

90-73

Party Chief BB
Recorder BB
Assistant
Map No./Dir. F12 / E
State Coordinates 856-425

Road No. Co 5075
Road Name WEBB CT
County PRINCE GEORGES
Date 3-6-91
Sheet No. 1 OF 1

TRAFFIC CODES
TRAFFIC CONTROLS: STOP SIGN=SS, TRAFFIC LIGHT=T.L., FLASHING RED BALL=F.R.

TRAFFIC CODES
PARKING RESTRICTIONS: A.M. PEAK, P.M. PEAK, A.M./P.M. PEAK, NO PARKING ANYTIME=N.P., COMM/IND. ACCESS=E

SYSTEM				TRAFFIC		LINE DIAGRAM	TRAFFIC			PAVEMENT DATA
FED. AID.	FUNCT CLASS.	HWY. SYS.	HPMS SAMPLE	PRK.G. REST.	COM/IND. ACCESS		CONTROL	COM/IND. ACCESS	PRK.G. REST.	
NON FA						D E				
URB-LOCAL						CUL 005 SAC				24'I
										JL-C
						DRISCOLL DR				2 Unit
						CO 000 5071	55			

SYSTEM				TRAFFIC		LINE DIAGRAM	TRAFFIC			PAVEMENT DATA
FED. AID.	FUNCT. CLASS.	HWY. SYS.	HPMS SAMPLE	PRKG. REST.	COM/IND ACCESS		CONTROL	COM/IND ACCESS	PRKG. REST.	

SHA 51.3 - 8 Revised
4.83

MARYLAND STATE HIGHWAY ADMINISTRATION

ROAD INVENTORY SHEET

90-74

Party Chief BB.
Recorder BB
Assistant
Map No./Dir. F12 / SW
State Coordinates 857-425

Road No. Co 5076
Road Name BLAKE CT
County PRINCE GEORGES
Date 3-6-91
Sheet No. 1 OF 1

TRAFFIC CODES
TRAFFIC CONTROLS: STOP SIGN=SS, TRAFFIC LIGHT=T.L., FLASHING RED BALL=F.R.

TRAFFIC CODES
PARKING RESTRICTIONS: A.M. PEAK, P.M. PEAK, A.M./P.M. PEAK, NO PARKING ANYTIME=N.P., COMM/IND. ACCESS=E

SYSTEM				TRAFFIC		LINE DIAGRAM	TRAFFIC			PAVEMENT DATA
FED. AID.	FUNCT CLASS.	HWY. SYS.	HPMS SAMPLE	PRK.G. REST.	COM/IND. ACCESS		CONTROL	COM/IND. ACCESS	PRK.G. REST.	
NON FA	URB-LOCAL					D E CUL 0 06 SAC FROST CO DR 5073				24I JC-C 2UML

SYSTEM				TRAFFIC		LINE DIAGRAM	TRAFFIC				PAVEMENT DATA
FED. AID.	FUNCT. CLASS.	HWY. SYS.	HPMS SAMPLE	PRKG. REST.	COM/IND ACCESS		CONTROL	COM/IND ACCESS	PRKG. REST.		

SHA 51.3 - 8 Revised
4.83

MARYLAND STATE HIGHWAY ADMINISTRATION

ROAD INVENTORY SHEET

90-92

Party Chief	BB	Road No.	Co. 5077
Recorder	BB	Road Name	PINE CT.
Assistant		County	PRINCE GEORGES
Map No./Dir.	F12 / W	Date	3-12-91
State Coordinates	861-420	Sheet No.	1 OF 1

SYSTEM: FED. AID.	FUNCT CLASS.	HWY. SYS.	HPMS SAMPLE	TRAFFIC: PRKG. REST.	COM/IND. ACCESS	LINE DIAGRAM	TRAFFIC: CONTROL	COM/IND. ACCESS	PRKG. REST.	PAVEMENT DATA
						DE CUL 005 SAC				↑
Non FA	URB - Loc									24' I Jc-c 2UML
						PINE Rd. CO 000 3129				↓

TRAFFIC CODES

TRAFFIC CONTROLS: STOP SIGN=S.S., TRAFFIC LIGHT=T.L., FLASHING RED BALL=F.R.

TRAFFIC CODES

PARKING RESTRICTIONS: A.M. PEAK, P.M. PEAK, A.M./P.M. PEAK, NO PARKING ANYTIME=N.P., COMM/IND. ACCESS=E

SYSTEM				TRAFFIC		LINE DIAGRAM	TRAFFIC				PAVEMENT DATA
FED. AID.	FUNCT. CLASS.	HWY. SYS.	HPMS SAMPLE	PRKG. REST.	COM/IND ACCESS		CONTROL	COM/IND ACCESS	PRKG. REST.		

SHA 51.3 - 8 Revised
4.83

Was PART of OP 242

MARYLAND STATE HIGHWAY ADMINISTRATION

ROAD INVENTORY SHEET

OP 4726

90-94

Party Chief BB
Recorder BB
Assistant
Map No./Dir. F12 / N
State Coordinates 862-420

Road No. Co 5078
Road Name CEDAR Rd.
County PRINCE GEORGES
Date 3-12-91
Sheet No. 1 OF 1

TRAFFIC CODES
TRAFFIC CONTROLS: STOP SIGN=SS, TRAFFIC LIGHT=T.L., FLASHING RED BALL=F.R.

TRAFFIC CODES
PARKING RESTRICTIONS: A.M. PEAK, P.M. PEAK, A.M./P.M. PEAK, NO PARKING ANYTIME=N.P., COMM/IND. ACCESS=E

SYSTEM				TRAFFIC		LINE DIAGRAM	TRAFFIC			PAVEMENT DATA
FED. AID.	FUNCT CLASS.	HWY. SYS.	HPMS SAMPLE	PRKG. REST.	COM/IND. ACCESS		CONTROL	COM/IND. ACCESS	PRKG. REST.	
						ROAD END				
						0 21				8'D
						0 17				
						OP 4726				12'D
						Mockingbird LA				
						OP 0 10 240				
						NO NAME				
						0 09 OP 241				14'E
						PINE Rd.				
						OP 242 0 00				

SYSTEM				TRAFFIC		LINE DIAGRAM	TRAFFIC				PAVEMENT DATA
FED. AID.	FUNCT. CLASS.	HWY. SYS.	HPMS SAMPLE	PRKG. REST.	COM/IND ACCESS		CONTROL	COM/IND ACCESS	PRKG. REST.		

SHA 51.3 - 8 Revised
4.83

MARYLAND STATE HIGHWAY ADMINISTRATION

ROAD INVENTORY SHEET

90-285

Party Chief BB
Recorder BB
Assistant
Map No./Dir. F12 / N
State Coordinates 859-421

Road No. Co 5079
Road Name EXECUTIVE PL.
County PRINCE GEORGES
Date 3-6-91
Sheet No. 1 OF 1

TRAFFIC CODES
TRAFFIC CONTROLS: STOP SIGN=SS, TRAFFIC LIGHT=T.L., FLASHING RED BALL=F.R.

TRAFFIC CODES
PARKING RESTRICTIONS: A.M. PEAK, P.M. PEAK, A.M./P.M. PEAK, NO PARKING ANYTIME=N.P., COMM/IND. ACCESS=E

SYSTEM: FED. AID.	SYSTEM: FUNCT CLASS.	SYSTEM: HWY. SYS.	SYSTEM: HPMS SAMPLE	TRAFFIC: PRKG. REST.	TRAFFIC: COM/IND. ACCESS	LINE DIAGRAM	TRAFFIC: CONTROL	TRAFFIC: COM/IND. ACCESS	TRAFFIC: PRKG. REST.	PAVEMENT DATA
						ETT				
						D E				
					E	CUL 009 SAC		E		
NON FA	URB-LOCAL					0 04		E		44'I
										JC-C
						GREENBELT Rd				ZUML
						0 00 X	SS			✓
						MD 193 @M.P. 9.96				

SYSTEM				TRAFFIC		LINE DIAGRAM	TRAFFIC				PAVEMENT DATA
FED. AID.	FUNCT. CLASS.	HWY. SYS.	HPMS SAMPLE	PRK.G. REST.	COM/IND ACCESS		CONTROL	COM/IND ACCESS	PRK.G. REST.		

(WAS PART OF CO 4204)

SHA 51.3 - 8 Revised
4.83

90-88 97-104
3-11-98
BB/AP

MARYLAND STATE HIGHWAY ADMINISTRATION

ROAD INVENTORY SHEET

Party Chief: MZ
Recorder: JE
Assistant:
Map No./Dir.: F12 / W
State Coordinates: 851-411

Road No.: CO 5080
Road Name: (MARYLAND ST)
County: P. G.
Date: 6-9-78 (Rewritten 4-15-91 JE)
Sheet No. 1 OF 1

97-102

TRAFFIC CODES
TRAFFIC CONTROLS: STOP SIGN=S.S., TRAFFIC LIGHT=T.L., FLASHING RED BALL=F.R.

TRAFFIC CODES
PARKING RESTRICTIONS: A.M. PEAK, P.M. PEAK, A.M./P.M. PEAK, NO PARKING ANYTIME=N.P., COMM/IND. ACCESS=E

SYSTEM: FED. AID.	SYSTEM: FUNCT. CLASS.	SYSTEM: HWY. SYS.	SYSTEM: HPMS SAMPLE	TRAFFIC: PRKG. REST.	TRAFFIC: COM/IND. ACCESS	LINE DIAGRAM	TRAFFIC: CONTROL	TRAFFIC: COM/IND. ACCESS	TRAFFIC: PRKG. REST.	PAVEMENT DATA
NON FA	URB-LOCAL					ROAD END				
						0.10				
										20' G
										~~12' E~~
						(CENTER ~~ST~~ AVE) CO 4204 0.00				

SYSTEM				TRAFFIC		LINE DIAGRAM	TRAFFIC			PAVEMENT DATA
FED. AID.	FUNCT. CLASS.	HWY. SYS.	HPMS SAMPLE	PRK'G. REST.	COM/IND ACCESS		CONTROL	COM/IND ACCESS	PRK'G. REST.	

SHA 51.3 - 8 Revised
4.83

MARYLAND STATE HIGHWAY ADMINISTRATION

ROAD INVENTORY SHEET

90-97

Party Chief BB
Recorder BB
Assistant
Map No./Dir. F12 / S
State Coordinates 868-414

Road No. Co. 5081
Road Name WOODCLIFF RD
County PRINCE GEORGES
Date 3-12-91
Sheet No. 1 OF 1

TRAFFIC CODES
TRAFFIC CONTROLS: STOP SIGN=SS, TRAFFIC LIGHT=T.L., FLASHING RED BALL=F.R.

TRAFFIC CODES
PARKING RESTRICTIONS: A.M. PEAK, P.M. PEAK, A.M./P.M. PEAK, NO PARKING ANYTIME=N.P., COMM/IND. ACCESS=E

SYSTEM				TRAFFIC		LINE DIAGRAM	TRAFFIC			PAVEMENT DATA
FED. AID.	FUNCT CLASS	HWY. SYS.	HPMS SAMPLE	PRKG. REST.	COM/IND. ACCESS		CONTROL	COM/IND. ACCESS	PRKG. REST.	
						ROAD XXXX END				
						0 12				
						0 06				
NON FA					E					30 I
U/B - LOCAL										JC-LT
						ANNAPOLIS Rd.				2UML
						MD 0 00 450 @ M.P. 11.29	SS			

SYSTEM				TRAFFIC		LINE DIAGRAM	TRAFFIC			PAVEMENT DATA
FED. AID.	FUNCT. CLASS.	HWY. SYS.	HPMS SAMPLE	PRKG. REST.	COM/IND ACCESS		CONTROL	COM/IND ACCESS	PRKG. REST.	

SHA 51.3-8
11-15-72

STATE HIGHWAY ADMINISTRATION OF MARYLAND

90-98
3-12-91
BB/BB
A/T

78

ROAD INVENTORY SHEET

CO 5082

Party Chief MZ
Recorder JE
Helper

Map No. ~~32~~ F12

Road No. ~~OP1224~~
Road Name TONGUE AV.
Sheet No. 1 OF 1
Date 5-6-78
County PRINCE GEORGES
State Coordinates 871-410

92-107

W

ROAD END

014 H

011 H

009 H

15' G

006 H

~~16' E~~

20' C-W

MD 197

(Collington 000 RD)

@1.95 ~~[illegible]~~

SS

SHA 51.3-8
11-15-72

ROAD INVENTORY SHEET

Road No. _____
Road Name _____
Sheet No. _____
Date _____
County _____
State Coordinates _____

SHA 51.3 - 8 Revised
4.83

MARYLAND STATE HIGHWAY ADMINISTRATION

ROAD INVENTORY SHEET

90-99

Party Chief BB
Recorder BB
Assistant
Map No./Dir. F12 / E
State Coordinates 865-407

Road No. Co. 5083
Road Name CAT RD.
County PRINCE GEORGES
Date 3-8-91
Sheet No. 1 OF 1

00-62

TRAFFIC CODES
TRAFFIC CONTROLS: STOP SIGN=SS, TRAFFIC LIGHT=T.L., FLASHING RED BALL=F.R.

TRAFFIC CODES
PARKING RESTRICTIONS: A.M. PEAK, P.M. PEAK, A.M./P.M. PEAK, NO PARKING ANYTIME=N.P., COMM/IND. ACCESS=E

SYSTEM				TRAFFIC		LINE DIAGRAM	TRAFFIC			PAVEMENT DATA
FED. AID.	FUNCT CLASS.	HWY. SYS.	HPMS SAMPLE	PRKG. REST.	COM/IND. ACCESS		CONTROL	COM/IND. ACCESS	PRKG. REST.	
						Private Rd.				
						ROAD END 0 06				
										15'H
										~~12'D~~
NON FA URB LOCAL						CHURCH Rd Co 0 00 59				

SYSTEM				TRAFFIC		LINE DIAGRAM	TRAFFIC			PAVEMENT DATA
FED. AID.	FUNCT. CLASS.	HWY. SYS.	HPMS SAMPLE	PRK'G. REST.	COM/IND ACCESS		CONTROL	COM/IND ACCESS	PRK'G. REST.	

SHA 51.3 - 8 Revised
4.83

MARYLAND STATE HIGHWAY ADMINISTRATION

ROAD INVENTORY SHEET

90-101

Party Chief BB
Recorder BB
Assistant
Map No./Dir. F12 / N
State Coordinates 884-389

Road No. Co 5084
Road Name STURBRIDGE LA
County PG
Date 3-8-91
Sheet No. 1 OF 1

SYSTEM: FED. AID. | FUNCT CLASS. | HWY. SYS. | HPMS SAMPLE
TRAFFIC: PRKG. REST. | COM/IND. ACCESS

LINE DIAGRAM

TRAFFIC: CONTROL | COM/IND. ACCESS | PRKG. REST.

PAVEMENT DATA

XX XX
ROAD 0 08 END

PT Private Drive 0 05
30°
PC 0 02

NON FA
RURAL - LOCAL

18'I
2UML

CENTRAL AVE.
MD 0 00 214 SS
@ M.P. 11.82

TRAFFIC CODES

TRAFFIC CONTROLS: STOP SIGN=SS, TRAFFIC LIGHT=T.L., FLASHING RED BALL=F.R.

TRAFFIC CODES

PARKING RESTRICTIONS: A.M. PEAK, P.M. PEAK, A.M./P.M. PEAK, NO PARKING ANYTIME=N.P., COMM/IND. ACCESS=E

SYSTEM				TRAFFIC		LINE DIAGRAM	TRAFFIC				PAVEMENT DATA
FED. AID.	FUNCT. CLASS.	HWY. SYS.	HPMS SAMPLE	PRK.G. REST.	COM/IND ACCESS		CONTROL	COM/IND ACCESS	PRK.G. REST.		

SHA 51.3 - 8 Revised
4.83

MARYLAND STATE HIGHWAY ADMINISTRATION

ROAD INVENTORY SHEET

Party Chief _____
Recorder _____
Assistant _____
Map No./Dir. 1
State Coordinates _____

Road No. Co 5085
Road Name Delcastle Dr
County P.G.
Date _____
Sheet No. _____ OF _____

SYSTEM				TRAFFIC		LINE DIAGRAM	TRAFFIC			PAVEMENT DATA
FUNCT CLASS	HWY. SYS	HPMS SAMPLE		PREG. REST.	COM/IND ACCESS		CONTROL	COM/IND ACCESS	PREG. REST.	

UNASSIGNED

NOW

PART OF

MU 0617
(Bowie)
97-9mm

TRAFFIC CODES

TRAFFIC CONTROLS: STOP SIGN-SS, TRAFFIC LIGHT=T.L., FLASHING RED BALI=F.R.

TRAFFIC CODES

PARKING RESTRICTIONS: A.M. PEAK, P.M. PEAK, A.M./P.M. PEAK, NO PARKING ANYTIME=N.P., COMM/IND. ACCESS=E

COUNTY _____ ROAD NO. _____ PAGE ___ OF _____

SYSTEM				TRAFFIC		LINE DIAGRAM	TRAFFIC				PAVEMENT DATA
FUNCT CLASS	HWY SYS	HPMS SAMPLE		PREG. REST	COM/IND ACCESS		CRITICAL	COM/IND ACCESS	PREG. REST.		

SHA 51.3 - 8 Revised 4.83

MARYLAND STATE HIGHWAY ADMINISTRATION

90-109 3-891 urban BB/BB

ROAD INVENTORY SHEET CO 5086

Party Chief BB
Recorder Rm
Assistant
Map No./Dir. F-12 / W
State Coordinates 959-395

Road No. ~~OT 4506~~
Road Name (Waesche Dr.)
County Prince Georges
Date 3-26-85
Sheet No. 1 OF 2

95-80
94-Et.

TRAFFIC CODES
TRAFFIC CONTROLS: STOP SIGN=S.S., TRAFFIC LIGHT=T.L., FLASHING RED BALL=F.R.

TRAFFIC CODES
PARKING RESTRICTIONS: A.M. PEAK, P.M. PEAK, A.M./P.M. PEAK, NO PARKING ANYTIME=N.P., COMM/IND. ACCESS=E

SYSTEM				TRAFFIC		LINE DIAGRAM	TRAFFIC			PAVEMENT DATA
FED. AID.	FUNCT. CLASS.	HWY. SYS.	HPMS SAMPLE	PRK.G. REST.	COM/IND. ACCESS		CONTROL	COM/IND. ACCESS	PRK.G. REST.	
						PT 0.43				32'I
						0.40				JC-C
						Waesche Ct				2UML
						CO CO 90-108 5090 0.34				
						100°				
						PC 0.24				
						Waesche Co PL				
						0.23 5089 90-106				
						5086				
						0.19 PT				
						30°				
						~~Road~~ ~~End~~				
						0.17 PC				
						Waterleaf Way				
						0.14 CO 90-105 5087				
						CO				
										36'I
										J-CC
						Enterprise Rd 0.00 193				2UML
						@ M.P. 15.95				

SYSTEM				TRAFFIC		LINE DIAGRAM	TRAFFIC			PAVEMENT DATA
FED. AID.	FUNCT. CLASS.	HWY. SYS.	HPMS SAMPLE	PRKG. REST.	COM/IND ACCESS		CONTROL	COM/IND ACCESS	PRKG. REST.	
						Enterprise Rd				
						MD 0 86 193 @ M.P. 15[illegible]	SS			
										36'I
										JC-C
						CREPE CT				2UML
						0 80 OP 4730				
						PT 0 79				
						40°				
						PC 0 75				
						Waterleaf Way				
						0 72 OP 4731				
						(APRICOT CT)				
						0 67 ~~OP 4841~~ CO 5571				
						PT 0 60				
						80°				
						PC 0 51				32'I
										JC-C
										2UML

SHA 51.3 - 8 Revised
4.83

MARYLAND STATE HIGHWAY ADMINISTRATION

ROAD INVENTORY SHEET

OP 4731

90-105

95-80

Party Chief BB
Recorder BB
Assistant
Map No./Dir. F12 / N
State Coordinates 956-395

Road No. Co. 5087
Road Name Waterleaf Way
County PRINCE GEORGES
Date 3-8-91
Sheet No. 1 OF 1

TRAFFIC CODES
TRAFFIC CONTROLS: STOP SIGN=SS, TRAFFIC LIGHT=T.L., FLASHING RED BALL=F.R.

TRAFFIC CODES
PARKING RESTRICTIONS: A.M. PEAK, P.M. PEAK, A.M./P.M. PEAK, NO PARKING ANYTIME=N.P., COMM/IND. ACCESS=E

SYSTEM: FED. AID.	SYSTEM: FUNCT CLASS.	SYSTEM: HWY. SYS.	SYSTEM: HPMS SAMPLE	TRAFFIC: PRKG. REST.	TRAFFIC: COM/IND. ACCESS	LINE DIAGRAM	TRAFFIC: CONTROL	TRAFFIC: COM/IND. ACCESS	TRAFFIC: PRKG. REST.	PAVEMENT DATA
						Waesche DR				
						~~OP~~ 0 22 ~~4506~~				
						CO 5086				
						OP 4731				
						0 08				
NON FA	URB-LOCAL					CORAL Root CT				
						Co 5088 0 06				
						CO 5087				
										24'I
										JC-C
						Waesche DR.				2UML
						OP CO 0 00 5086				
						CW 6000 SAC				
						DE				

SYSTEM				TRAFFIC		LINE DIAGRAM	TRAFFIC			PAVEMENT DATA
FED. AID.	FUNCT. CLASS.	HWY. SYS.	HPMS SAMPLE	PRK.G. REST.	COM/IND ACCESS		CONTROL	COM/IND ACCESS	PRK.G. REST.	

SHA 51.3 - 8 Revised
4.83

MARYLAND STATE HIGHWAY ADMINISTRATION

ROAD INVENTORY SHEET

90-104

Party Chief BB
Recorder BB
Assistant
Map No./Dir. F12 / W
State Coordinates 956-395

Road No. Co 5088
Road Name CORAL ROOT CT.
County PRINCE GEORGES
Date 3-8-91
Sheet No. 1 OF 1

TRAFFIC CODES
TRAFFIC CONTROLS: STOP SIGN=S.S., TRAFFIC LIGHT=T.L., FLASHING RED BALL=F.R.

TRAFFIC CODES
PARKING RESTRICTIONS: A.M. PEAK, P.M. PEAK, A.M./P.M. PEAK, NO PARKING ANYTIME=N.P., COMM/IND. ACCESS=E

SYSTEM				TRAFFIC		LINE DIAGRAM	TRAFFIC			PAVEMENT DATA
FED. AID.	FUNCT CLASS.	HWY. SYS.	HPMS SAMPLE	PKG. REST.	COM/IND. ACCESS		CONTROL	COM/IND. ACCESS	PKG. REST.	

SYSTEM				TRAFFIC		LINE DIAGRAM	TRAFFIC			PAVEMENT DATA
FED. AID.	FUNCT. CLASS.	HWY. SYS.	HPMS SAMPLE	PRK'G. REST.	COM/IND ACCESS		CONTROL	COM/IND ACCESS	PRK'G. REST.	

SHA 51.3 - 8 Revised
4.83

MARYLAND STATE HIGHWAY ADMINISTRATION

ROAD INVENTORY SHEET

90-106

Party Chief BB
Recorder BB
Assistant
Map No./Dir. F12 / S
State Coordinates 955-395

Road No. Co 5089
Road Name Waesche Rd.
County PRINCE GEORGES
Date 3-8-91
Sheet No. 1 OF 1

TRAFFIC CODES
TRAFFIC CONTROLS: STOP SIGN=SS, TRAFFIC LIGHT=T.L., FLASHING RED BALL=F.R.

TRAFFIC CODES
PARKING RESTRICTIONS: A.M. PEAK, P.M. PEAK, A.M./P.M. PEAK, NO PARKING ANYTIME=N.P., COMM/IND. ACCESS=E

SYSTEM				TRAFFIC		LINE DIAGRAM	TRAFFIC			PAVEMENT DATA
FED. AID.	FUNCT CLASS.	HWY. SYS.	HPMS SAMPLE	PRK.G. REST.	COM/IND. ACCESS		CONTROL	COM/IND. ACCESS	PRK.G. REST.	
						D E				
						CUL 0 13 SAC				
						Waesche DR				
NON FA						CO 0 08 5086				24'I
URB-LOCAL										JC-C
										2UML
						CUL 0 00 SAC				
						D E				


SYSTEM
FED. AID.
FUNCT. CLASS.
HWY. SYS.
HPMS SAMPLE
TRAFFIC
PRKG. REST.
COM/IND ACCESS
LINE DIAGRAM
TRAFFIC
CONTROL
COM/IND ACCESS
PRKG. REST.
PAVEMENT DATA

SHA 51.3 - 8 Revised
4.83

MARYLAND STATE HIGHWAY ADMINISTRATION

ROAD INVENTORY SHEET

90-108

Party Chief BB
Recorder BB
Assistant
Map No./Dir. F12 / S
State Coordinates 954-325

Road No. Co 5090
Road Name Waeshe Ct.
County PRINCE GEORGES
Date 3-8-91
Sheet No. 1 OF 1

TRAFFIC CODES
TRAFFIC CONTROLS: STOP SIGN=SS, TRAFFIC LIGHT=T.L., FLASHING RED BALL=F.R.

TRAFFIC CODES
PARKING RESTRICTIONS: A.M. PEAK, P.M. PEAK, A.M./P.M. PEAK, NO PARKING ANYTIME=N.P., COMM/IND. ACCESS=E

SYSTEM				TRAFFIC		LINE DIAGRAM	TRAFFIC			PAVEMENT DATA
FED. AID.	FUNCT CLASS.	HWY. SYS.	HPMS SAMPLE	PRKG. REST.	COM/IND. ACCESS		CONTROL	COM/IND. ACCESS	PRKG. REST.	
						D E				
						CUL 0 07 SAC				
NON-FA										24'I
U2B - LOCAL										JC-C
						Waeshe DR				2UML
						CO 0 00 5086				

SYSTEM				TRAFFIC		LINE DIAGRAM	TRAFFIC			PAVEMENT DATA
FED. AID.	FUNCT. CLASS.	HWY. SYS.	HPMS SAMPLE	PRK.G. REST.	COM/IND ACCESS		CONTROL	COM/IND ACCESS	PRK.G. REST.	

SHA 51.3 - 8 Revised
4.83

MARYLAND STATE HIGHWAY ADMINISTRATION

90-112

ROAD INVENTORY SHEET

Party Chief BB
Recorder BB
Assistant
Map No./Dir. F12 / N
State Coordinates 852-390

Road No. Co 5091
Road Name Winged Foot Dr.
County PRINCE GEORGES
Date 3-7-91
Sheet No. 1 OF 1

TRAFFIC CODES
TRAFFIC CONTROLS: STOP SIGN=SS, TRAFFIC LIGHT=T.L., FLASHING RED BALL=F.R.

TRAFFIC CODES
PARKING RESTRICTIONS: A.M. PEAK, P.M. PEAK, A.M./P.M. PEAK, NO PARKING ANYTIME=N.P., COMM/IND. ACCESS=E

SYSTEM				TRAFFIC		LINE DIAGRAM	TRAFFIC			PAVEMENT DATA
FED. AID.	FUNCT CLASS.	HWY. SYS.	HPMS SAMPLE	PRKG. REST.	COM/IND. ACCESS		CONTROL	COM/IND. ACCESS	PRKG. REST.	
NON FA	URB - LOCAL					Spyglass Co. 0 10 Hill 5092	SS			24 I JC-C 2UML
						130° 0 06 LAKE ARBOR 0 00 ~~DR.~~ Way Co 3460	SS			

SYSTEM				TRAFFIC		LINE DIAGRAM	TRAFFIC			PAVEMENT DATA
FED. AID.	FUNCT. CLASS.	HWY. SYS.	HPMS SAMPLE	PRKG. REST.	COM/IND ACCESS		CONTROL	COM/IND ACCESS	PRKG. REST.	

SHA 51.3 - 8 Revised
4.83

MARYLAND STATE HIGHWAY ADMINISTRATION

90-115

ROAD INVENTORY SHEET

Party Chief BB
Recorder BB
Assistant
Map No./Dir. F12C / SW
State Coordinates 852-390

Road No. Co 5092
Road Name SPYGLASS HILL
County PRINCE GEORGES
Date 3-7-91
Sheet No. 1 OF 2

SYSTEM: FED. AID. | FUNCT CLASS. | HWY. SYS. | HPMS SAMPLE
TRAFFIC: PKG. REST. | COM/IND. ACCESS

LINE DIAGRAM

CUL

Mission Hills

0 30 Co 5093'

PT 0 29

40°

PC 0 26

Winged Foot Dr.

Co 5091 0 23

PT 0 20

100°

PC 0 08

Mission Hills

Co 0 06 5093'

Spyglass Hill Ct

Co 0 00 5094

TRAFFIC: CONTROL | COM/IND. ACCESS | PKG. REST.

PAVEMENT DATA

24'I
JC-C
ZUML

NON FA
U2B - LOCAL

TRAFFIC CODES
TRAFFIC CONTROLS: STOP SIGN=S.S., TRAFFIC LIGHT=T.L., FLASHING RED BALL=F.R.

TRAFFIC CODES
PARKING RESTRICTIONS: A.M. PEAK, P.M. PEAK, A.M./P.M. PEAK, NO PARKING ANYTIME=N.P., COMM/IND. ACCESS=E

SYSTEM				TRAFFIC		LINE DIAGRAM	TRAFFIC				PAVEMENT DATA
FED. AID.	FUNCT. CLASS.	HWY. SYS.	HPMS SAMPLE	PRKG. REST.	COM/IND ACCESS		CONTROL	COM/IND ACCESS		PRKG. REST.	

D E
CUL 036SAC

24'I
JC-C
2 VML

SHA 51.3 - 8 Revised
4.83

MARYLAND STATE HIGHWAY ADMINISTRATION

ROAD INVENTORY SHEET

90-111

Party Chief BB
Recorder BB
Assistant
Map No./Dir. F12C / E
State Coordinates 852-340

Road No. Co 5093
Road Name MISSION Hills
County PRINCE GEORGES
Date 3-7-91
Sheet No. 1 OF 1

TRAFFIC CODES
TRAFFIC CONTROLS: STOP SIGN=SS, TRAFFIC LIGHT=T.L., FLASHING RED BALL=F.R.

TRAFFIC CODES
PARKING RESTRICTIONS: A.M. PEAK, P.M. PEAK, A.M./P.M. PEAK, NO PARKING ANYTIME=N.P., COMM/IND. ACCESS=E

SYSTEM				TRAFFIC		LINE DIAGRAM	TRAFFIC			PAVEMENT DATA
FED. AID.	FUNCT CLASS.	HWY. SYS.	HPMS SAMPLE	PRKG. REST.	COM/IND. ACCESS		CONTROL	COM/IND. ACCESS	PRKG. REST.	
						D E				
						CUL 0 24 SAC				↑
						0 21 30°				
						Spyglass Hill				
						Co 0 16 5092				
						0 14 PT				
						40°				
						0 10 PC				
NON FA						PT 0 07				
URB-LOCAL						40°				
						PC 0 03				
										24' I
										JC-C
						Spyglass Hill				2UML
						Co 0 00 5092	SS			↓

SYSTEM				TRAFFIC		LINE DIAGRAM	TRAFFIC			PAVEMENT DATA
FED. AID.	FUNCT. CLASS.	HWY. SYS.	HPMS SAMPLE	PRK'G. REST.	COM/IND ACCESS		CONTROL	COM/IND ACCESS	PRK'G. REST.	

SHA 51.3 - 8 Revised
4.83

MARYLAND STATE HIGHWAY ADMINISTRATION

ROAD INVENTORY SHEET

90-110

Party Chief BB
Recorder BB
Assistant
Map No./Dir. F12 / NE
State Coordinates 853-341

Road No. Co 5094
Road Name Spyglass Hill Ct
County PRINCE GEORGES
Date 3-7-91
Sheet No. 1 OF 1

TRAFFIC CODES
TRAFFIC CONTROLS: STOP SIGN=SS, TRAFFIC LIGHT=T.L., FLASHING RED BALL=F.R.

TRAFFIC CODES
PARKING RESTRICTIONS: A.M. PEAK, P.M. PEAK, A.M./P.M. PEAK, NO PARKING ANYTIME=N.P., COMM/IND. ACCESS=E

SYSTEM				TRAFFIC		LINE DIAGRAM	TRAFFIC			PAVEMENT DATA
FED. AID.	FUNCT CLASS	HWY. SYS.	HPMS SAMPLE	PRKG. REST.	COM/IND. ACCESS		CONTROL	COM/IND. ACCESS	PRKG. REST.	
						D E				
						CUL 0 07 SAC				
						Spyglass Hill				
						0 03 Co 5092 90-115				
										24'I
										SC-C
										2UML
						CUL 0 00 SAC				
						D E				

NON FA
URB - LOCAL

SYSTEM				TRAFFIC		LINE DIAGRAM	TRAFFIC			PAVEMENT DATA
FED. AID.	FUNCT. CLASS.	HWY. SYS.	HPMS SAMPLE	PRKG. REST.	COM/IND ACCESS		CONTROL	COM/IND ACCESS	PRKG. REST.	

Urban

SHA 51.3 - 8 Revised
4.83

MARYLAND STATE HIGHWAY ADMINISTRATION

ROAD INVENTORY SHEET ~~OP 4867~~

95-134
BB/AH
3/13/96

Party Chief	DT	Road No.	CO 5095
Recorder	JS	Road Name	CAMPUS WAY NORTH
Assistant		County	PRINCE GEORGES
Map No./Dir.	F12/ N	Date	3-13-92
State Coordinates	850-389	Sheet No.	1 OF 2

92-60
91-66
89-53
90-114

TRAFFIC CODES
TRAFFIC CONTROLS: STOP SIGN=S.S., TRAFFIC LIGHT=T.L., FLASHING RED BALL=F.R.

TRAFFIC CODES
PARKING RESTRICTIONS: A.M. PEAK, P.M. PEAK, A.M./P.M. PEAK, NO PARKING ANYTIME=N.P., COMM/IND. ACCESS=E

SYSTEM: FED. AID.	SYSTEM: FUNCT CLASS.	SYSTEM: HWY. SYS.	SYSTEM: HPMS SAMPLE	TRAFFIC: PRKG. REST.	TRAFFIC: COM/IND. ACCESS	LINE DIAGRAM	TRAFFIC: CONTROL	TRAFFIC: COM/IND. ACCESS	TRAFFIC: PRKG. REST.	PAVEMENT DATA

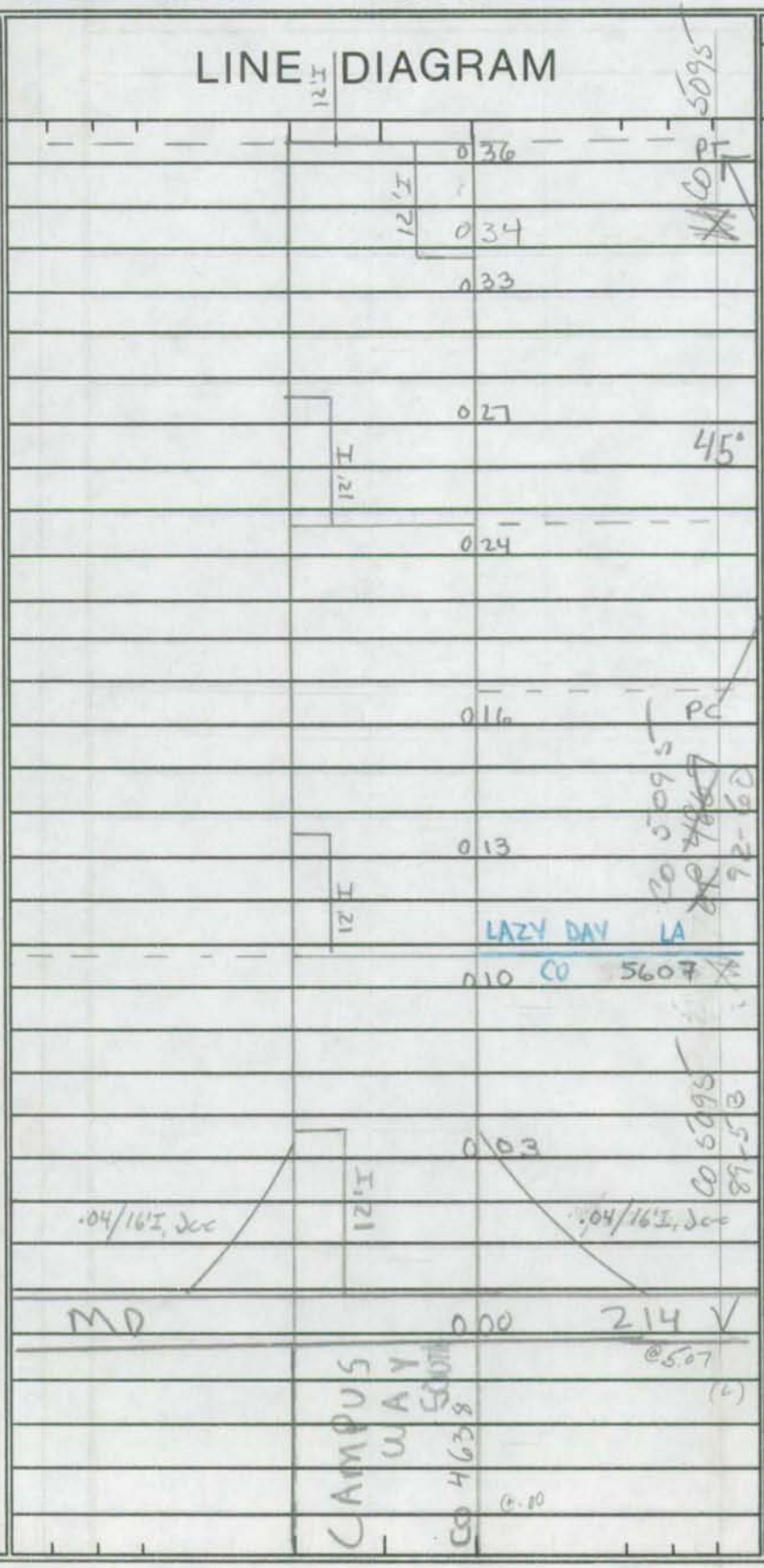

2-36'I
24' GRS MED
Jcc
6mL

2-24'I
24' GRS MED
Jcc
4mL

2.F2

SYSTEM				TRAFFIC		LINE DIAGRAM	TRAFFIC			PAVEMENT DATA
FED. AID.	FUNCT. CLASS.	HWY. SYS.	HPMS SAMPLE	PRKG. REST.	COM/IND ACCESS		CONTROL	COM/IND ACCESS	PRKG. REST.	
						ROAD X X X X 0 70 END				
					E	0 68				
						12' I				2-36' I
						0 65				10' GRS MED
										JGC
						12' I 0 63				2 UML
						.03/16' I JGC				
						LAKE ARBOR WAY				
						CO 0 61 3460	SS			
						01.43				
						12' I				
						↻30° 0 57				
						0 54				
						12' I				
						ARBOR PARK PL				
						CO 5254 0 51				
						12' I				
						0 48				
						5095				2-36' I
										24' GRS MED
										JGC
						0 39				6 mL
						12' I				

SHA 51.3 - 8 Revised
4.83

MARYLAND STATE HIGHWAY ADMINISTRATION

ROAD INVENTORY SHEET ~~OR~~ ~~4747~~

90-116

Party Chief BB
Recorder BB
Assistant
Map No./Dir. F12 / N
State Coordinates 850-393

Road No. Co 5096
Road Name Terrapin Hills DR
County PRINCE GEORGES
Date 3-7-91
Sheet No. 1 OF 1

91-61

TRAFFIC CODES
TRAFFIC CONTROLS: STOP SIGN=SS, TRAFFIC LIGHT=T.L., FLASHING RED BALL=F.R.

TRAFFIC CODES
PARKING RESTRICTIONS: A.M. PEAK, P.M. PEAK, A.M./P.M. PEAK, NO PARKING ANYTIME=N.P., COMM/IND. ACCESS=E

SYSTEM: FED. AID.	SYSTEM: FUNCT CLASS.	SYSTEM: HWY. SYS.	SYSTEM: HPMS SAMPLE	TRAFFIC: PRKG. REST.	TRAFFIC: COM/IND. ACCESS	LINE DIAGRAM	TRAFFIC: CONTROL	TRAFFIC: COM/IND. ACCESS	TRAFFIC: PRKG. REST.	PAVEMENT DATA
						Willow Oaks Dr				
						~~OR~~ Co 0 34 ~~4755~~ 5212 @ .16 Ex#1				
						0 30 PT				
						0 29 5-60" RCP 80°				
						0 26				
						PRC 0 19 PRC				
						90°				
						PC 0 10				
						Terrapin Hills Ct				
						0 09 Co 5097				
NON FA	URB LOCAL									
						0 07 30°				
						Golf Course Dr				
						Co 0 04 3459				
										24'I
										Je-c
										ZUML
						CUL 0 ∞ SAC				
						D E				

Co 5096

SYSTEM				TRAFFIC		LINE DIAGRAM	TRAFFIC			PAVEMENT DATA
FED. AID.	FUNCT. CLASS.	HWY. SYS.	HPMS SAMPLE	PRK.G. REST.	COM/IND ACCESS		CONTROL	COM/IND ACCESS	PRK.G. REST.	

SHA 51.3 - 8 Revised
4.83

MARYLAND STATE HIGHWAY ADMINISTRATION

ROAD INVENTORY SHEET

90-118

Party Chief BB
Recorder BB
Assistant
Map No./Dir. F12 / E
State Coordinates 850-394

Road No. Co 5097
Road Name Terrapin Hills Ct
County PRINCE GEORGES
Date 3-7-91
Sheet No. 1 OF 1

TRAFFIC CODES
TRAFFIC CONTROLS: STOP SIGN=S.S., TRAFFIC LIGHT=T.L., FLASHING RED BALL=F.R.

TRAFFIC CODES
PARKING RESTRICTIONS: A.M. PEAK, P.M. PEAK, A.M./P.M. PEAK, NO PARKING ANYTIME=N.P., COMM/IND. ACCESS=E

SYSTEM: FED. AID.	SYSTEM: FUNCT. CLASS.	SYSTEM: HWY. SYS.	SYSTEM: HPMS SAMPLE	TRAFFIC: PRKG. REST.	TRAFFIC: COM/IND. ACCESS	LINE DIAGRAM	TRAFFIC: CONTROL	TRAFFIC: COM/IND. ACCESS	TRAFFIC: PRKG. REST.	PAVEMENT DATA
						DE				
						CUL 0 07 SAC				
NON FA	URB LOCAL									24'I
										JC-C
										2UML
						Terrapin Hills DR.				
						Co 0 00 5096				

SYSTEM				TRAFFIC		LINE DIAGRAM	TRAFFIC			PAVEMENT DATA
FED. AID.	FUNCT. CLASS.	HWY. SYS.	HPMS SAMPLE	PRK'G. REST.	COM/IND ACCESS		CONTROL	COM/IND ACCESS	PRK'G. REST.	

SHA 51.3 - 8 Revised
4.83

MARYLAND STATE HIGHWAY ADMINISTRATION

ROAD INVENTORY SHEET

90-119

Party Chief BB
Recorder BB
Assistant
Map No./Dir. F12 / S
State Coordinates 853-405

Road No. Co. 5098
Road Name BISCOE CT.
County PRINCE GEORGES
Date 3-8-91
Sheet No. 1 OF 1

TRAFFIC CODES
TRAFFIC CONTROLS: STOP SIGN=SS, TRAFFIC LIGHT=T.L., FLASHING RED BALL=F.R.

TRAFFIC CODES
PARKING RESTRICTIONS: A.M. PEAK, P.M. PEAK, A.M./P.M. PEAK, NO PARKING ANYTIME=N.P., COMM/IND. ACCESS=E

SYSTEM				TRAFFIC		LINE DIAGRAM	TRAFFIC			PAVEMENT DATA
FED. AID.	FUNCT CLASS.	HWY. SYS.	HPMS SAMPLE	PRK.G. REST.	COM/IND. ACCESS		CONTROL	COM/IND. ACCESS	PRK.G. REST.	
						DE				
						CUL 0 045 AC				
										24'I
										Jc-c
										ZUML
NON FA						Dr.				
URB-LOCAL						0 00 4579	SS			
						Concrete				
						60				

SYSTEM				TRAFFIC		LINE DIAGRAM	TRAFFIC			PAVEMENT DATA
FED. AID.	FUNCT. CLASS.	HWY. SYS.	HPMS SAMPLE	PRKG. REST.	COM/IND ACCESS		CONTROL	COM/IND ACCESS	PRKG. REST.	

CO 5099

Prince Georges County

UNASSIGNED

NOW ABANDONED

New York Ave

00-15 ST

SHA 51.3 - 8 Revised
4.83

MARYLAND STATE HIGHWAY ADMINISTRATION

OP 4761

ROAD INVENTORY SHEET

90-126

Party Chief BB
Recorder BB
Assistant
Map No./Dir. F12 / SE
State Coordinates 850-405

Road No. Co 5100
Road Name Pennsylvania LA.
County PRINCE GEORGES
Date 3-8-91
Sheet No. 1 OF 1

TRAFFIC CODES
TRAFFIC CONTROLS: STOP SIGN=SS, TRAFFIC LIGHT=T.L., FLASHING RED BALL=F.R.

TRAFFIC CODES
PARKING RESTRICTIONS: A.M. PEAK, P.M. PEAK, A.M./P.M. PEAK, NO PARKING ANYTIME=N.P., COMM/IND. ACCESS=E

SYSTEM				TRAFFIC		LINE DIAGRAM	TRAFFIC			PAVEMENT DATA
FED. AID.	FUNCT CLASS.	HWY. SYS.	HPMS SAMPLE	PRK.G. REST.	COM/IND. ACCESS		CONTROL	COM/IND. ACCESS	PRK.G. REST.	
						ROAD 0 00 BEG END				
						0 07 PT				
						909				
						0 05 PC OP 4761				10'E
						0 01				
						Co 5100				10'F
						LOTTSFORD-VISTA Rd.				
						Co 0 00 929				

SYSTEM				TRAFFIC		LINE DIAGRAM	TRAFFIC			PAVEMENT DATA
FED. AID.	FUNCT. CLASS.	HWY. SYS.	HPMS SAMPLE	PRK.G. REST.	COM/IND ACCESS		CONTROL	COM/IND ACCESS	PRK.G. REST.	