PRINCE GEORGES COUNTY
COUNTY ROADS
3001 to 3200

Form 6 HPS (Rev. 1961)

MAP 10

5-068

ROAD INVENTORY SHEET

Party Chief E.S.
Recorder W.D.
Chainman

VGR
7-28-77
CLINTON

839-341 M35.

Road No. CO 3001
Name CRALEY CT
Sheet No. 1 OF 1
Date 9-25-68
County PRINCE GEO.

H

COL-DE 003 SAG

H 002 H

H 001 H

CO 3000

EVELYN 002 LA

Form 6 HPS (Rev. 1961) MAP 10 5-319-B

ROAD INVENTORY SHEET

Party Chief E.S.
Recorder W.D.
Chainman

CLINTON
839-341 M350

Road No. CO 3002
Name DEBORAH ST
Sheet No. 1 OF 1
Date 9-25-68
County PRINCE GEO.

WB LC 3-13-80 79-104

VER 7-28-77

RD	017 END	
~~ROAD~~	010 ~~END~~	
H	009 H	
H	008	
	007 H	
CO	3000	
EVELYN	006	LA
H	003 H	
H	001 H	RG'E C-C
H CUL-DE	000 SAC H	
	H	

N

Form 6 HPS (Rev. 1961)

78

ROAD INVENTORY SHEET

Party Chief	E.S.	Road No.	Co 3003
Recorder	W.D.	Name	PERTH LA
Chainman	T.L.	Sheet No.	1 OF 1
		Date	9-26-68
		County	PRINCE GEO

COLES CORNER

841-345 M35D VER 7-28-77

69-224

81-173

ROAD	019	END	
	018		26' I C-C
5 H	012		
Co. 3153 ~~OR 159~~		7 H	
WESTOVER LA	010		~~26' I~~ ~~75 1/2~~
	008		36' I
	004	CO 1870	J-CURB LT ~~22' I~~ ~~2-7 SHLD~~
GREEN ST ~~O.P. 1870~~ CO 1870	002	GREEN ST	36' CW 22' I JC-LT
ROAD	000	END	

Form 6 HPS (Rev. 1961)

5-319-A

ROAD INVENTORY SHEET

Party Chief E.S.
Recorder W.D.
Chainman T.L.

MAP 10

VGR COLES CORNER
7-26-77 838-343 M35

Road No. CO 3004
Name DEBORAH ST
Sheet No. 1 OF 1
Date 9-26-68
County PRINCE GEO

ROAD	016	END	
	015		
5 H			
	008		
		8 H	
CO 3005			
RAMMER DR	005		
H	004		
H	002		26' I
			C-C
MD	000	223	

Form 6 HPS (Rev. 1961)

5-320

ROAD INVENTORY SHEET

Party Chief E.S.
Recorder W.D.
Chainman T.L.

MAP 10

VER 7-28-77 COLES CORNER 838-343 M35

Road No. CO 3005
Name RAMMER DR
Sheet No. 1 OF 1
Date 9-26-68
County PRINCE GEO

ROAD	0	004	END	
H	0	003	H	
H	0	002	H	
				26 'I
CO		3004		C-C
DEBORAH	0	00	ST	

Form 6 HPS (Rev. 1961)

Map 10

5-317

ROAD INVENTORY SHEET

Party Chief E.S.
Recorder W.D.
Chainman T.L.

COLES CORNER

843-346 M35 VER 7-28-77

Road No. CO 3006
Name ~~DON~~ DR
Sheet No. 1 OF 1
Date 9-26-68
County PRINCE GEO

N	ROAD	013 END	
	T	012	
		CO 3007	
		010 SHERRY LA	
	6 M		
		4	
		006 H	
		004	
		002 H	26'I
			C-C
	MD	000 223	

Form 6 HPS (Rev. 1961) Map 10

5-318

ROAD INVENTORY SHEET

Party Chief E.S.
Recorder W.D.
Chainman T.L.

VER 7-28-77
COLES CORNER
843-346 M25

Road No. CO 3007
Name SHERRY LA
Sheet No. 1 OF 1
Date 9-26-68
County PRINCE GEO

ROAD	0	08 END	^
	0	07 H	
H	0	05 H	
H	0	02	
			26 I
CO		3006	C-C
DON	0	00 DR	✓

Form 6 HPS (Rev. 1961) FAU Wash. Urban

ROAD INVENTORY SHEET

Party Chief T.LANDON
Recorder W.WARFIELD
Chainman

Map 6
MAP10
VER
847-348 M36 69-231 7-25-77

Road No. Co. 3008
Name ANTOCH PL
Sheet No. 1 OF 1
Date 4-3-70
County PRINCE GEORGES

PT 35° PC	4 H	ROAD 017	END
		012	H
POWER Co.		011	HOUSE ~~49~~ 92 RD
← TO MD 223			
		009	H
		008	H PT 25°
	4 H		MATHEW RD
NE		002	Co 3138 (69-232) PC
			36' I C-C
		001	H
		ROAD 000	END
		XX XX	

Form 6 HPS (Rev. 1961)

Wash. Urban

ROAD INVENTORY SHEET

Party Chief	E.S.	Road No.	CO 3009
Recorder	W.D.	Name	LUKE CT
Chainman	T.L.	Sheet No.	1 OF 1
		Date	9-30-68
		County	PRINCE GEO

MAP10

MELWOOD HILLS

847-348 M36 69-230 VER 7-25-77

CUC-DE	005	SAC	
3H			
	003	3H	
	002		
			26 I
CO		~~[illegible]~~ 92	C-C
DOWER HOUSE	000	RO	

Form 6 HPS (Rev. 1961) 847-348 M36 Wash. Urban

ROAD INVENTORY SHEET

Party Chief	E.S.	Road No.	CO 3010
Recorder	W.D.	Name	ACTIUM DR
Chainman	T.L.	Sheet No.	1 OF 1
		Date	9-30-68
		County	PRINCE GEO

MAP 10

MELWOOD HILLS

VER 7-25-77 69-229

	ROAD	004	END	^
SW	H	003	H	
↑	H	001		
				26' I
	CO		~~1049~~ 92	C-C
	DOWER HOUSE	000	RD	✓

Form 6 HPS (Rev. 1961)

847-349 ~~1936~~
G-12

Wash. Urban
00-COEX #26
2-14-01
GD/EF

ROAD INVENTORY SHEET

~~MAP 10~~

Party Chief	E.S.
Recorder	W.D.
Chainman	T.L.

MELWOOD HILLS

Road No.	CO 3011
Name	LUDWIG LA
Sheet No.	1 OF 1
Date	9-30-68
County	PRINCE GEO

VER
7-25-77 69-228

CHURCH

ROAD 0'03 END

NE ↑

CO ~~1936~~ 92

POWER HOUSE 000 RD

26'I
C-C

Form 6 HPS (Rev. 1961)

87-135 WB/CG 2-17-88 5-324

ROAD INVENTORY SHEET

Party Chief E.S.
Recorder W.D.
Chainman T.L.

MAP10

WOOD YARD VER 7-25-77
845-351 m35

Road No. CO 3012
Name DUBLIN PL
Sheet No. 1 OF 1
Date 9-30-68
County PRINCE GEO

DE
CUL 010 SAC
~~ROAD~~ 008 ~~END~~
007
3 H 4 H
002
20'I
CO 2259 2-3E SHO
MONTROSE 000 ST

Form 6 HPS (Rev. 1961)

5-347

ROAD INVENTORY SHEET

Party Chief E.S.
Recorder W.D.
Chainman

MAP 10

WOODYARD VER
845-353 M35 7-25-77

Road No. CO 3013
Name MELLWOOD DR
Sheet No. 1 OF
Date 9-30-68
County PRINCE GEO

CO	3014	
CHESTNUT	0.10 ST	^
↱ 30°	0.06	
		20' H
CO	~~1044~~ 92	2-3' E SHO
DOWER HOUSE	0.00 RD	v

Form 6 HPS (Rev. 1961)

5-346

ROAD INVENTORY SHEET

Party Chief	E.S.
Recorder	W.D.
Chainman	T.L

MAP 10

WOODYARD

VER 7-25-77 845-353 M35

Road No.	CO 3014
Name	CHESTNUT ST
Sheet No.	1 OF 1
Date	9-30-68
County	PRINCE GEO

		GATE		
	ROAD	0 25	EWD	
	H	023	H	
	H	021		
			CO 3013	
	PROPOSED	019	MELLWOOD DR	
	H	018		
	H	015	H	
	H	013		
	H	011		24' H
				2-3'E SHD
H	↑ 90°	010		X
	H	008		
	H	006	H	
		005	H	
	STOCK PILE	002	H	
				16' E
	CO		92 ~~41~~	16' CW
	POWER HOUSE	000	RD	✓

Form 6 HPS (Rev. 1961)

5-095

78

ROAD INVENTORY SHEET

Party Chief	E.S.	Road No.	ANNE CT CO 3015
Recorder	W.D.	Name	~~ANNA CT~~
Chainman	T.L.	Sheet No.	1 OF 1
		Date	10-1-68
		County	PRINCE GEO

MAP 10 VER 8-16-77

JENKINS CORNER

828-345 M35

CUL-DE 0 04 SAC

3 H 3 H

0 01

26' I

CO 2532 V

C-C

ALAN 0 00 DR X

Form 6 HPS (Rev. 1961)

5-013 V

ROAD INVENTORY SHEET

Party Chief E.S.
Recorder W.D.
Chainman T.L.

MAP 10 VER 8-16-77
JENKINS CORNER
828-345 M35

Road No. CO 3016
Name BARBARA CT
Sheet No. 1 OF 1
Date 10-3-68
County PRINCE GEO

COL-DE T 004 T SAC
3 H 3 H
001
26' I
CO 2532 L-C
ALAN 000 DR

Form 6 HPS (Rev. 1961)

5-334

ROAD INVENTORY SHEET

Party Chief	E.S.
Recorder	W.D.
Chainman	T.L.

MAP 7

JENKINS CORNER

VER 8-16-77 825-345 M35

Road No.	CO 3017
Name	CAROL CT
Sheet No.	1 OF 1
Date	10-2-68
County	PRINCE GEO

CUL-DE	H	004	H SAC	
	H	002	H	
				26' I
	CO		2534	C-C
ACAN		000	DR	

Form 6 HPS (Rev. 1961)

5-200

ROAD INVENTORY SHEET

Party Chief E.S.
Recorder W.D.
Chainman T.L.

MAP 9

VER 8-16-77

JENKINS CORNER
825-344 M35

Road No. Co 3018
Name SHIRLEY CT
Sheet No. 1 OF 1
Date 10-2-68
County PRINCE GEO

CUL-DE T		005	H SAC	↑
3 H		003	H	
		001		
X Co		~~2616~~ 2532		26' I c-c
X ALAN		000	DR	Y

Form 6 HPS (Rev. 1961)

ROAD INVENTORY SHEET

Party Chief
Recorder
Chainman

Road No. Co 3019
Name
Sheet No.
Date
County

CO 3019

NOW

OP 772

NO RECORD OF COUNTY MAINTENANCE

Form 6 HPS (Rev. 1961)

95-112
BBAH
3-077-A-B-C

ROAD INVENTORY SHEET

Party Chief E.S.
Recorder W.D.
Chainman

70-229
70-220

PALMER COR
812-347 M35
MAP 9 VER 8-9-77

Road No. CO 3020
Name KINGSWAY RD
Sheet No. 1 OF 3
Date 12-20-68
County PRINCE GEO



Form 6 HPS (Rev. 1961)

ROAD INVENTORY SHEET

Party Chief E.S.
Recorder W.D.
Chainman

PALMER COR

Road No. CO 3020
Name KINGSWAY RD
Sheet No. 2 OF 3
Date 12-20-68
County PRINCE GEO

	083		
3 H			
	079		
CO GRANGE HALL	077	2287 DR	
	075		
4 H	074	6 H	15°
	067		
CO BELLEFIELD	066	2293 AVE	
	063	H	
	061	CEM.	
4 H			
	060		
	056	5 H	
CO 2295 GREER DR	054		
	051		
PROP	048	CO 2308 DEN MEADE AVE	
H	044	H	
CO EPPING	042	2315 AVE	SAME

Form 6 HPS (Rev. 1961)

ROAD INVENTORY SHEET

Party Chief E.S.
Recorder W.D
Chainman

PALMER COR

Road No. Co 3020
Name KINGSWAY RD
Sheet No. 3 OF 3
Date 12-20-68
County PRINCE GEO

Co. Jaffery		096	3323 Road	70-230
~~ROAD~~	H	095	H ~~END~~	
	H	094	H	
	H	093	H	
Co			148	
BOCK		090	RD	
	H	088		
	H	086		
Co 2274			7 H	
BLANFORD	DR	084		SAME

Form 6 HPS (Rev. 1961) Map 7 3-366C

ROAD INVENTORY SHEET

Party Chief	E.S.	Road No.	Co 3021
Recorder	W.D.	Name	LEONA ST F
Chainman		Sheet No.	1 OF 1
		Date	10-17-68
		County	PRINCE GEO

REVISED 2-28-73

FORESTVILLE

836-366 M35 VER 9-14-77

FORESTVILLE RD

Co 483

ROAD 009 END

4 H

X = OVER

003

LEONA ST

E

CO 463

STEWART 000 RD

72-275

12'I

14'CW

~~10'6~~

~~2-3E SHO~~

Form 6 HPS (Rev. 1961)

MAP7

3-026-B

ROAD INVENTORY SHEET

LAKEHURST AVE

Party Chief	E.S.	Road No.	UNASS ~~CO~~ 3022
Recorder	W.D.	Name	~~80TH AVE~~
Chainman		Sheet No.	1 OF 1
		Date	10-21-68
		County	PRINCE GEO

T. LANDON
F. RHODES
2/26/75 REVISED

N. FORESTVILLE
835-369 M35B

NOW PART OF CO. 729

(NEWKIRK AVE CO. 736

(LONGFIELDS PL.)
CO. 3796 74-105 ~~0.39~~ 000

~~0.35~~ 002 75°

~~0.33~~ LONGFIELDS ELE. SCHOOL 004

MAYGREEN AVE
CO 746 ~~0.29~~ 008 25° 25' I "J" C-C

~~0.24~~ 013 90°

(LONGFIELD PL.)
CO. 3796 74-105 ~~0.19~~ 018

~~ROAD~~ ~~0.14~~ ~~END~~

H ~~0.13~~ 0.24

CO 820
FOREST ~~0.10~~ 0.27 AVE

~~0.09~~ 0.28
4 H 5 H
~~0.01~~ 0.36

36' I "J" C-C
~~20' C~~
~~2-3' E SHD~~

~~MD~~ CO 3074
~~BUS.~~ MARLBORO ~~0.00~~ 0.37 PIKE ~~RD~~

Form 6 HPS (Rev. 1961)

ROAD INVENTORY SHEET

Party Chief
Recorder
Chairman

Road No. Co 3023
Name
Sheet No.
Date
County

CO 3023
NOW
OP 773

NO RECORD OF COUNTY MAINTENANCE

SHA 51.3-8
11-15-72

STATE HIGHWAY ADMINISTRATION OF MARYLAND

OP 1230

ROAD INVENTORY SHEET

~~CO 3024~~

Party Chief _____
Recorder _____
Helper _____

Map No. _____

Road No. _____
Road Name _____
Sheet No. _____
Date _____
County _____
State Coordinates _____

CO 3024

Now OP 1230

SHA 51.3-8
11-15-72

ROAD INVENTORY SHEET

Road No. _____
Road Name _____
Sheet No. _____
Date _____
County _____
State Coordinates _____

Form 6 HPS (Rev. 1961) Map 7 3-075 ✓ 78

ROAD INVENTORY SHEET

Party Chief E.S.
Recorder W.D.
Chainman

Ver 10-10-77

N. FORESTVILLE

836-371 M35

Road No. Co 3025
Name SHELTON PL
Sheet No. 1 OF 1
Date 10-22-68
County PRINCE GEO

ROAD	003	END	
H	002	H	
	001	H	
			26 I
CO		748	C-C
~~(CATHY)~~ VINEYARD	000	DR (EA.)	

Form 6 HPS (Rev. 1961)

MAP7

3-323

78

ROAD INVENTORY SHEET

Ver 10-11-77

Party Chief	E.S.	Road No.	CO 3026
Recorder	W.D.	Name	STEVE DR
Chainman		Sheet No.	1 OF 2
		Date	10-22-68
		County	PRINCE GEO

N. FORESTVILLE
839-374 m35

	040		
5 H			
	035		
		4 H	
	034		
CO		2254	
NAPIER	030	DR	
	029		PT
	027		
		6 H	
10 H	021		95° 26' I
		~~CP 774~~ CO.3481	✓ C-C
	018	~~CO 3029~~	X
		Laura La.	
H	015		PC
H	013		
CO 3027			
RICHARD DR	012		
H	011		
H	009		
CO 3028		9 H	
DANIEL DR	006		
H			
			36' I
CO		89	C-C
D'ARCY	000	RD	✓

Form 6 HPS (Rev. 1961)

ROAD INVENTORY SHEET

Party Chief	E.S.	Road No.	CO 3026
Recorder	W.D.	Name	STEVE DR
Chainman		Sheet No.	2 OF 2
	N. FORESTVILLE	Date	10-22-68
		County	PRINCE GEO

	H		
CUL-DE	0 49	SAC	
H	0 48		
		5 H	
	0 47		80°
H	0 44		
			~~26 F~~
CO		2253	
OVERTON	0 42	DR	
			Same

Form 6 HPS (Rev. 1961)

MAP 7

3-325 ✓

ROAD INVENTORY SHEET

Party Chief E.S.
Recorder W.D.
Chainman

Ver
10-11-77
N. FORESTVILLE
838-374 M35

Road No. CO 3027
Name RICHARD DR
Sheet No. 1 OF 1
Date 10-22-68
County PRINCE GEO

CO 3026
STEVE 021 DR

018
6 H
011

CO 2254
NAPIER ~~RD~~ DR 008 11 H
006
2 H
001

26' I
C-C

CO 2253
OVERTON 000 DR ✓

Form 6 HPS (Rev. 1961)

MAP 7

3-338

ROAD INVENTORY SHEET

Party Chief E.S.
Recorder W.D.
Chainman

Ver 10-11-77
N. FORESTVILLE
838-373 M35

Road No. CO 3028
Name DANIEL DR
Sheet No. 1 OF 1
Date 10-22-68
County PRINCE GEO

CUL-DE 036 SAC
8 H 7 H
025

CO 2253
OVERTON 022 DR

019
10 H 13 H
002

26 I
CO 3026
STEVE 000 DR

Form 6 HPS (Rev. 1961)

ROAD INVENTORY SHEET

Party Chief
Recorder
Chainman

Road No. 3029
Name
Sheet No.
Date
County

CO 3029
NOW
OP 774
NO RECORD OF COUNTY MAINTENANCE

Form 6 HPS (Rev. 1961)

ROAD INVENTORY SHEET

Party Chief
Recorder
Chainman

Road No. Co 3030
Name
Sheet No.
Date
County

CO 3030

NOW

OP 725

NO RECORD OF COUNTY MAINTENANCE

Form 6 HPS (Rev. 1961)

ROAD INVENTORY SHEET

Party Chief
Recorder
Chainman

Road No. CO 3031
Name
Sheet No.
Date
County

CO 3031
NOW
OP 776
NO RECORD OF COUNTY MAINTENANCE

Form 6 HPS (Rev. 1961)

MAP 7

Wash. Urban 5-357

ROAD INVENTORY SHEET

Party Chief E.S.
Recorder W.D.
Chainman

WESTPHALIA

VER 7-21-77 846-368 M36

Road No. CO 3032
Name NOBLE DR
Sheet No. 1 OF 1
Date 10-31-68
County PRINCE GEO

X-Y-Y

ROAD T 022 H END

021 H

CO 3033

017 KNIGHT CT

12 H

013

PT 006 6 H

15° 005

PC 001

26' I

CO 2324

QUEENSWAY 000 RD

J'C-C

Form 6 HPS (Rev. 1961)

MAP 7

Washington Urban
5-358

ROAD INVENTORY SHEET

Party Chief E.S.
Recorder W.D.
Chainman

Road No. CO 3033
Name KNIGHT CT
Sheet No. 1 OF 1
Date 10-31-68
County PRINCE GEO

VER 7-21-77 WESTPHILIA 846-368 M36

H

COL-DE T 009 T SAC

APT 6 H 004 4 H
80°
PC + 001 +

26' D
C-C

CO 3032
NOBLE 000 DR

Wash. Urban

SHA 51.3 - 8 Revised
4.83

MARYLAND STATE HIGHWAY ADMINISTRATION

ROAD INVENTORY SHEET OP 3034

Party Chief: Ed. Schuyler
Recorder: Wm. Dombroski
Assistant: Rewritten 4/22/93 KJP
Map No./Dir.: G11B / W (SW)
State Coordinates: 829-364

Road No.: Co 3034
Road Name: Skyline Terrace
County: Prince Georges
Date: 11-8-68
Sheet No.: 1 OF

92-91
82-67

TRAFFIC CODES
TRAFFIC CONTROLS: STOP SIGN=S.S., TRAFFIC LIGHT=T.L., FLASHING RED BALL=F.R.

TRAFFIC CODES
PARKING RESTRICTIONS: A.M. PEAK, P.M. PEAK, A.M./P.M. PEAK, NO PARKING ANYTIME=N.P., COMM/IND. ACCESS=E

SYSTEM: FED. AID.	SYSTEM: FUNCT. CLASS.	SYSTEM: HWY. SYS.	SYSTEM: HPMS SAMPLE	TRAFFIC: PRKG. REST.	TRAFFIC: COM/IND. ACCESS	LINE DIAGRAM	TRAFFIC: CONTROL	TRAFFIC: COM/IND. ACCESS	TRAFFIC: PRKG. REST.	PAVEMENT DATA
						Road end				
						0 36				
						0 32 85°				
						90° 0 25				
										18' E
						0 23 90°				
						0 21				
										43' I
										Jcb LT
						John ST				
						Co 0 18 2467				
						Ridgecrest DR ~~RD~~				
						Co 0 13 915				
						0 09				
						Reamy DR				
						Co 914 0 07				
										46' I
						Suitland Rd				C-C
						Co 0 00 81				

OP 3034

SYSTEM				TRAFFIC		LINE DIAGRAM	TRAFFIC			PAVEMENT DATA
FED. AID.	FUNCT. CLASS.	HWY. SYS.	HPMS SAMPLE	PRKG. REST.	COM/IND ACCESS		CONTROL	COM/IND ACCESS	PRKG. REST.	

Form 6 HPS (Rev. 1961)

3-537-B

ROAD INVENTORY SHEET

Party Chief	E.S.	824-354 M35	Road No. CO 3035
Recorder	W.D.		Name JOYCE DR
Chainman		MIDDLETON FARMS	Sheet No. 1 OF 1
			Date 11-14-68
			County PRINCE GEO

VER 8-11-77 MAP9

		XXX		
	ROAD	017	END H	
	H	016	H	
CO 3037				
KONRAD DR		014	H	
	H	011		
		010	DR 36" RCP	
		009	H	
CO			927	
LORRAINE		006	DR	
		005		26' I
	3 H		4 H	C-C
CUL-DE		000	SAC	
		H		

Form 6 HPS (Rev. 1961)

3-320

ROAD INVENTORY SHEET

Party Chief E.S.
Recorder W.D.
Chainman

823-355 M35

MIDDLETON FARMS

VER 8-11-77 MAP 9

Road No. CO 3036
Name MIDDLETON CT
Sheet No. 1 OF 1
Date 11-14-68
County PRINCE GEO.

X-X-X

ROAD 0 ZO END

0 19 — 6 H

0 11

CO 927

008 LORRAINE DR

10 H

007 90° ↗

005 — 4 H

001

CO 935

MIDDLETON 000 CA

26' I
C-C

Form 6 HPS (Rev. 1961)

3-901

ROAD INVENTORY SHEET

Party Chief	E.S.	Road No.	CO 3037
Recorder	N.P.	Name	KONRAD DR
Chainman		Sheet No.	1 OF 1
		Date	11-14-68
		County	PRINCE GEO

824-354 M35

MIDDLETON FARMS

MAP 9 VER 8-11-77

X-X-X

ROAD 007 END

4 H 006

3 H

002

26' I

C-C

CO 3035

JOYCE DR

Form 6 HPS (Rev. 1961)

✓ 78

ROAD INVENTORY SHEET

Party Chief E.S
Recorder W.D.
Chainman

824-355 M35

MIDDLETON FARMS

MAP 9 VER 8-11-71

Road No. Co 3038
Name MARLAINE ST
Sheet No. 1 OF 1
Date 11-14-68
County PRINCE GEO

		X-X-Y	
ROAD	0	07	END
H	0	05	H
H	0	04	H
			20' F
CO		926	2-3'F SHO
CENTER	0	00	DR ✓

Form 6 HPS (Rev. 1961)

3-962-B L →8

ROAD INVENTORY SHEET

WOODSY WAY

Party Chief E.S.
Recorder W.D.
Chainman

822-355 M35

BROADVIEW

MAP 9

Road No. CO 3039
Name ~~WELDAD~~ ~~DR~~
Sheet No. 1 OF 1
Date 11-15-68
County PRINCE GEO

	CO 2718	
	008 RAYBURN DR	A
	C04 H	
		20'H
CO	935	2-3ESHS
MIDDLETON	000 LA	V

Form 6 HPS (Rev. 1961)

3-359 ✓

ROAD INVENTORY SHEET

Party Chief E.S.
Recorder W.D.
Chainman

822-356 M35
BROADVIEW
VER 8-10-77 MAP 9

Road No.. Co 3040
Name RAYBURN PL
Sheet No. 1 OF 1
Date 11-15-68
County PRINCE GEO

H		
CUL-DE 004 SAC H		A
H 001 H		
		24 E
CO	2718	C-C
RAYBURN 000	DR	V

Form 6 HPS (Rev. 1961)

Map 6

3-856 78

ROAD INVENTORY SHEET

Party Chief E.S.
Recorder W.D
Chainman

Road No. CO 3041
Name TOLSON RD
Sheet No. 1 OF 1
Date 11-15-68
County PRINCE GEO

BROADVIEW
822-360 M35 VER 8-10-77

~~ROAD~~ ~~0.08~~ ~~END~~ ~~B T E~~ ~~1'EW~~

ROAD END

N 0.06 H

H 0.04

~~3x9~~ 3676 16' XI
2-3' E SHO

CO HENDERSON RD 0.00

Form 6 HPS (Rev. 1961)

3-984

ROAD INVENTORY SHEET

Party Chief E.S.
Recorder W.D.
Chainman

820-356 M35

BROADVIEW

MAP 9 VER 8-10-77

Road No. CO 3042
Name LUCERNE RD
Sheet No. 1 OF 1
Date 11-19-68
County PRINCE GEO

CO		~~RT~~ 3676	
HENDERSON	020	RD	
	017		
	016		
4 H		5 H	
	010		
CO		2152	
HUNTLAND	008	RD	
	006	H	
	004	H	
H	001	H	
			20' I
CO		598	2-3E SHO
KEPPLER	000	RD	

Form 6 HPS (Rev. 1961)

Map 6

3-478-B

ROAD INVENTORY SHEET

Party Chief	E.S.	Road No.	Co 3043
Recorder	W.D.	Name	NEWMAN RD
Chainman		Sheet No.	1 OF 1
		Date	11-19-68
		County	PRINCE GEO

BROADVIEW VER 8-16-77

821-361 M35

CUL - DE 022 SAC

PT 011

100° 15 H 13 H

PRC 004 PRC

80°

001 PC

26' I

C-C

CO 1462

000 LONG VIEW RD

X-X-X

Form 6 HPS (Rev. 1961)

Map 6 Ver MZ DT 9-20-77 3-369

ROAD INVENTORY SHEET

819.50 - 364.3
M-35
BROADVIEW

Party Chief E.S.
Recorder W.D.
Chainman

Road No. CO 3044
Name OURISMAN DR
Sheet No. 1 OF 1
Date 11-19-68
County PRINCE GEO

N

ROAD X-XXX 009 END

003 BUS

CAR DEALER 002 46 I
OLD BRANCH AVE C-C

~~OLD MD~~ 000 ~~S~~
MD 967-A

Form 6 HPS (Rev. 1961)

Map 6

3-417 ✓

ROAD INVENTORY SHEET

Party Chief E.S.
Recorder W.D.
Chainman

N. BARNABY

811-357 M35 VER 8-19-77

Road No. CO 3045
Name ARTS DR
Sheet No. 1 OF 1
Date 11-20-68
County PRINCE GEO

	A. T. & T. TOWER	
AT+T	TOWER	
FENCE		
ROAD 010	END	
H 009		
H 007	H	
005	H	
H 004		
		20' F
		2-3 E SHO
MD 000	414	

SHA 51.3-8
11-15-72

STATE HIGHWAY ADMINISTRATION OF MARYLAND

ROAD INVENTORY SHEET

Party Chief FR
Recorder JE
Helper

Map No. 35C

Road No. Co 3046
Road Name VIRGINIA ~~AVE~~ LA
Sheet No. 1 of 1
Date 2-23-82
County Prince Georges
State Coordinates 808 - 351

81-EXTRA

APT PKG LOT

ROAD 022 END

90° 020

15° 015

ENT TO APTS 012

009

W

ALICE AVE
90° CO 3047 004

VIRGINIA AVE MD 390 OP
90°
180°

002 20°

MD. 000 414

RAMP FROM I-95

3046 OP

24'H
Jc-c

X

36'I
Jc-c

X

36'I
Jc-c
3ML

✓

SHA 51 .3-8
11-15-72

ROAD INVENTORY SHEET

Road No. ______________
Road Name ______________
Sheet No. ______________
Date ______________
County ______________
State Coordinates ______________

Form 6 HPS (Rev. 1961)

93-95
GD. AR
3-18-94

3-751

ROAD INVENTORY SHEET

Party Chief	E.S.	Road No.	CO 3047
Recorder	W.D.	Name	ALICE AVE
Chainman		Sheet No.	1 OF 1
		Date	11-20-68
		County	PRINCE GEO

808-356 M35

N. BARNABY

G11C

MAP 9 VER 8-19-77

Ent to PKG

D F

CU1 0 20 SAC

Ent to TH 0 19 Ent to TH F

~~ROAD~~ 0 18 ~~END~~

0 17 H

200 UNITS 0 11 WATER TOWER

54 UNITS

0 04

36' I

CO 3046 C-C

VIRGINIA LA 0 00 LA 2 UNK

VIRGINIA LA OP 4390

Form 6 HPS (Rev. 1961)
* Name chg. from MD 201 Videolog (1993)

~~MPS~~ FIID

Co 3048

ROAD INVENTORY SHEET

SEE MAP

Party Chief E SCHUYLER 823-410 ~~[illegible]~~
Recorder W. DOMBROSKI
Chainman
* Road inside Riverdale Park Limits, from 1993 Riverdale mun. map.

THIS IS A SECTION ON CO 302 CUT OFF BY THE NEW PART OF MD 410

* Riverdale Rd
Road No. ~~Co 302 A~~
Name ~~[illegible]~~
Sheet No. 1 OF 1
Date 2-18-69
County PRINCE GEO

Riverdale Park

CO ~~324~~ 317
58 TH AVE @.00 013 ENT TO FOOD CENTER

BANK 011

REAL ESTATE B. 009

OP ~~8~~ MU 545 ~~Co 315 CO3742~~
57 TH AVE @.00 008 GAS STA

006 38' I

2- C.BC's 005 14'L, 100'W, 8'D-10'L, 100'W, 8'D 2 MARKED LANES

McDONALD'S REST 004 ENT TO SHOPPING CEN. 16' J-RT

OVER 60 BILLION 24' J-LT LANES

002 30° JC-C

4' J MED

2 ML

MD 000 201

@3.80

@.85

Riverdale Rd ~~MD 410~~ MUN 0227 (Riverdale

Urban

County

SHA 51.3-8
11-15-72

ROAD INVENTORY SHEET

Party Chief R. Bush (OFFICE) FAU
Recorder
Helper

Map No. 27

Road No. C03049
Road Name BROCK BRIDGE RD
Sheet No. 1 OF 1
Date 3-26-71 REVISED 2-28-74
County PR. GEO
State Coordinates 845 - 450

INDEX #2



~~18'I~~
~~2-2'E Shld~~
~~28'CW~~
~~22'I~~
~~24'C-W~~
73-212
~~18'I~~
~~2-2'E Shld~~
~~26'CW~~
ZAL

SHA 51.3-8
11-15-72

ROAD INVENTORY SHEET

Road No. _____
Road Name _____
Sheet No. _____
Date _____
County _____
State Coordinates _____

Form 5-HPS
(Revised 1961)

MARYLAND STATE ROADS COMMISSION
PLANNING AND PROGRAMMING DIVISION

S26130

IN COOPERATION WITH
U.S. BUREAU OF PUBLIC ROADS

ROAD NO. Co. 3049

BRIDGE SHEET

SHEET NO. 1-A

PARTY NO. _____

DATE 3-19-70

COUNTY PRINCE GEORGES

RATED CAPACITY _____

FOR ALL STRUCTURES HAVING A TOTAL OPENING OF MORE THAN 20 FEET AS DEFINED IN NOTE 1. 0.26

ODOMETER READING 0.36 NAME OF STREAM, RAILROAD OR HIGHWAY CROSSED PATUXENT RIVER

NUMBER OF RAILROAD TRACKS _____

KIND OF CROSSING (NOTE 2) _____

UNDERPASS-SIMPLE UNDERPASS-COMBINED (NOTE 3) OVERPASS BRIDGE OVER SYSTEM

DESCRIPTION

NUMBER OF SPANS	LENGTH EACH SPAN (NOTE 4)	TYPE (NOTE 5)
1	46'	CONCRETE

TOTAL LENGTH-ON LINE OF ROAD OVER-ALL (NOTE 6) 46'

MATERIAL

SUBSTRUCTURE CONCRETE SUPERSTRUCTURE STEEL RAILS

FLOOR CONCRETE & I-BEAM

CLEARANCES

ROADWAY (NOTE 7) 30' I C-C SIDEWALK WIDTHS: RIGHT LEFT

SURFACE OF ROAD TO STREAM BED 8' FOR OVERPASSES, SHOW DISTANCES TO TOP OF RAIL OR SURFACE OF LOWER ROAD. (NOTE 8)

SURFACE OF ROAD TO BOTTOM PORTAL 2' (MINIMUM OVERHEAD CLEARANCE

CLEAR DISTANCE OF OPENING ABOVE STREAM BED 6' (WATERWAYS ONLY)

POSTED LOAD LIMITS _____ BRIDGE NO. _____ CONSTRUCTION DATE _____

GENERAL CONDITION OF BRIDGE: CHECK IF GOOD, FAIR, OR POOR, DESCRIBE DEFECTS IF SERIOUS.

	GOOD	FAIR	POOR
SUPERSTRUCTURE			
FLOOR	✓		
SUBSTRUCTURE	✓		
PAINT	✓	BADLY CORRODED OR RUSTED	

TYPE OF PROTECTION FOR DRAWBRIDGES (NOTE9) _____

(NOTES ON REVERSE SIDE)

S26130

Notes:

1. In agreement with Federal-aid standards, a bridge is defined as a structure including supports erected over a depression or an obstruction, as water, highway, or railway, and having a track or passageway for carrying traffic or other moving loads, and having a length measured along the center of roadway of more than 20 feet between undercoping of abutments or spring lines of arches, or extreme ends of openings for multiple boxes and pipes, where the clear distance between openings is less than half of the smaller contiguous opening.

2. Show kind of crossing by checking descriptive item applicable. For multiple-span bridges give complete information on each span including approach spans. Indicate on leg sheet the odometer reading, position, and angle of skew of structure with respect to center line of road and by arrow the direction of stream flow.

3. Give information on the span over the highway only.

4. For span length use center to center of bearings, otherwise the clear opening. Skew bridges will be measured along center line of road. See Note 1.

5. Show general type such as: Trestle, Truss, Girder, I-Beam, Rigid Frame, Arch, Slab, Suspension, or Covered Bridge. See illustrations attached. Describe draw spans by classifications listed in Article X, Section 2 of Manual.

6. The length of a bridge structure is the over-all length measured along the line of survey stationing back to back of back-walls of abutments, if present, otherwise end to end of bridge floor, but in no case less than the total clear opening of the structure.

7. Give minimum lateral clearance. Where traffic lanes are separated by bridge numbers, show clearance width of each lane separately. Special conditions should be explained by notes.

8. In case of overhead bracing or arch construction, measurement shall be made to the lowest point above the road surface.

9. Use classification listed on RR crossing sheets. Form 4 HPS.

Remarks: _____

A rearrangement of the form similar to that shown on the attachment may be used to provide space for coding.

Form 6 HPS (Rev. 1961)

88-81
3-14-89
BB.DW

90-172
2/25/91
BB/BB

78

ROAD INVENTORY SHEET

A/T Co. 3050

Party Chief	E.S.	Road No.	~~MD~~ ~~[illegible]~~
Recorder	W.D.	Name	MARLBORO PIKE
Chainman		Sheet No.	1 OF 3
		Date	8-2-68
		County	PRINCE GEO

842-358
M35
MAP 7+10

Revised 2-21-73

82-170

VERIFIED 6-17-77

867-355 M36

	H	0 ~~71~~ 66	H	
	H	0 ~~68~~ 63		
		0 61		
	H	0 59		
	~~IRON WORKS~~	0 56	4 H	
		0 55		
		0 53	CO 1209 OLD MARLBORO PIKE	
		0 49		
	CO		2613	
	NO LONGER	0 42	THERE	
	GAS STA	0 40		
		0 37		
	RESTAURANT	0 35	H	
		0 24	GAS STA	
		0 20 ~~0 24~~	RESTAURANT	
		0 12	MOTEL	
		0 04		
	CO		92	
	POWER HOUSE	0 00	RD	

NON FA
LOCAL URBAN
~~Non FAU~~
~~CS 16-166 S~~

Co. 3050

22' I, 2-4' E Shlds marked center line

24' I, 2-10' E Shlds marked centerline 2-21-73

see next page
34' I J-cl
2 mL
~~24' I~~
~~2-9' E SHD~~

34' I J-cl
10' E Shd Rt
2 mL

24' J
2-10' E SHD

10' I rt

TL

Sat from Rd 4

Form 6 HPS (Rev. 1961)

78

ROAD INVENTORY SHEET

Co. 3050

Party Chief E.S.
Recorder W.D.
Chainman

Road No. ~~MD 405~~ A
Name MARLBORO PIKE
Sheet No. 2 OF 3
Date 8-2-68
County PRINCE GEO.

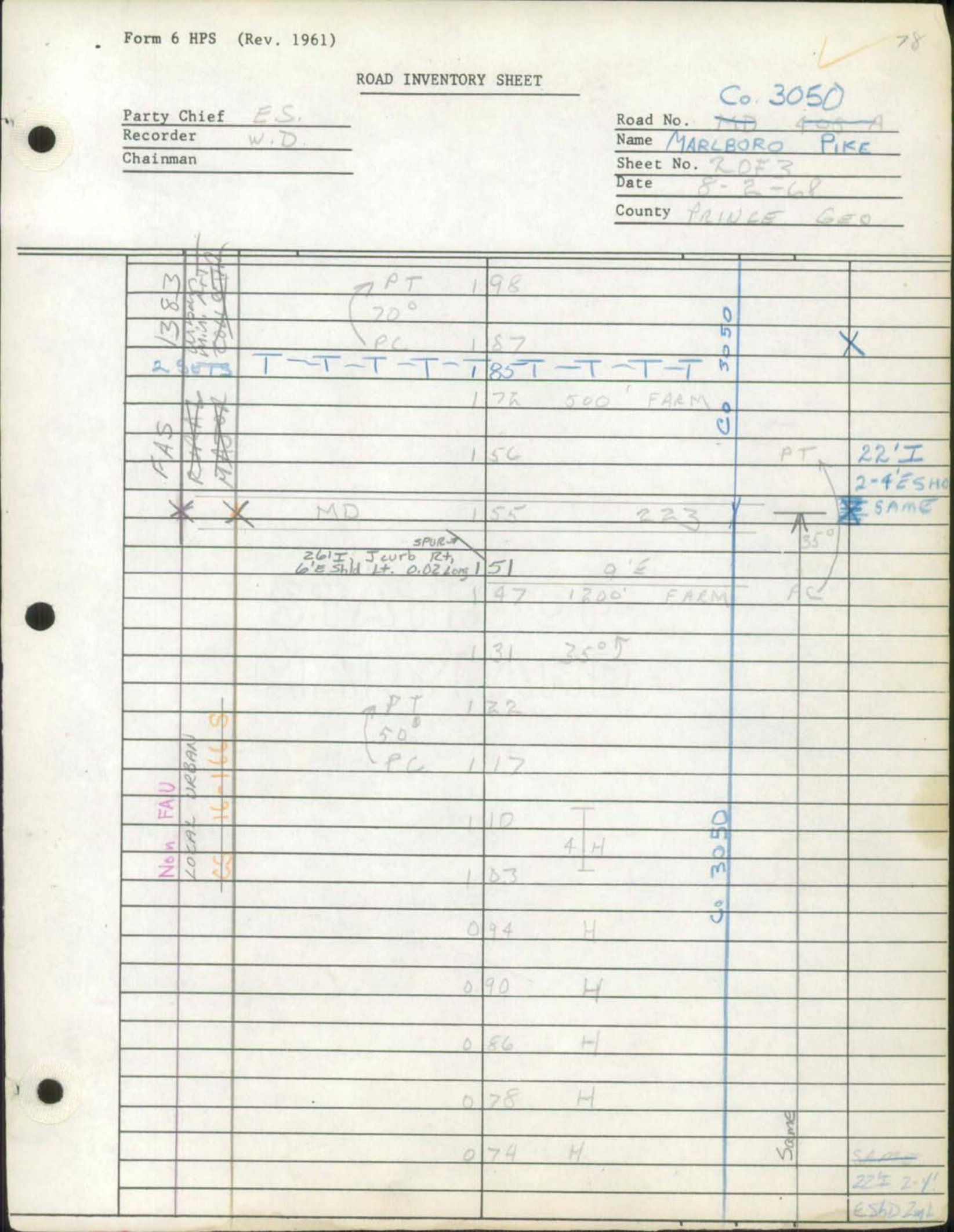

SHA 51.3 - 8 Revised 4.83

MARYLAND STATE HIGHWAY ADMINISTRATION

ROAD INVENTORY SHEET

Party Chief: E. Schuyler
Recorder: W. Dombroski
Assistant: Rewritten 10/20/92 KJP
Map No./Dir.: 1
State Coordinates:

Road No.: Co 3050
Road Name: Marlboro Pike
County: Prince Georges
Date: 8-2-68
Sheet No. 3 OF 3

TRAFFIC CODES
TRAFFIC CONTROLS: STOP SIGN=S.S., TRAFFIC LIGHT=T.L., FLASHING RED BALL=F.R.

TRAFFIC CODES
PARKING RESTRICTIONS: A.M. PEAK, P.M. PEAK, A.M./P.M. PEAK, NO PARKING ANYTIME=N.P., COMM/IND. ACCESS=E

SYSTEM: FED. AID.	FUNCT CLASS.	HWY. SYS.	HPMS SAMPLE	TRAFFIC: PRKG. REST.	COM/IND. ACCESS	LINE DIAGRAM	TRAFFIC: CONTROL	COM/IND. ACCESS	PRKG. REST.	PAVEMENT DATA
						S. Osborne Rd Co 137 @ 2.34				
	Urb. Minor ArT					William Beanes Rd Co 4279 2.04				22' I 4' E Shd LT 4' F Shd RT 2 ML 40' CW

SYSTEM				TRAFFIC		LINE DIAGRAM	TRAFFIC			PAVEMENT DATA
FED. AID.	FUNCT. CLASS.	HWY. SYS.	HPMS SAMPLE	PRKG. REST.	COM/IND ACCESS		CONTROL	COM/IND ACCESS	PRKG. REST.	

Form 6 HPS (Rev. 1961)

833-465 M27

ROAD INVENTORY SHEET

Party Chief T. LANDON
Recorder W. WARFIELD
Chainman

MAP 2

VER
5-14-78

69-1

Road No. Co. 3051
Name CANNFIELD DR.
Sheet No. 1 OF 1
Date 3-10-70
County PRINCE GEORGE

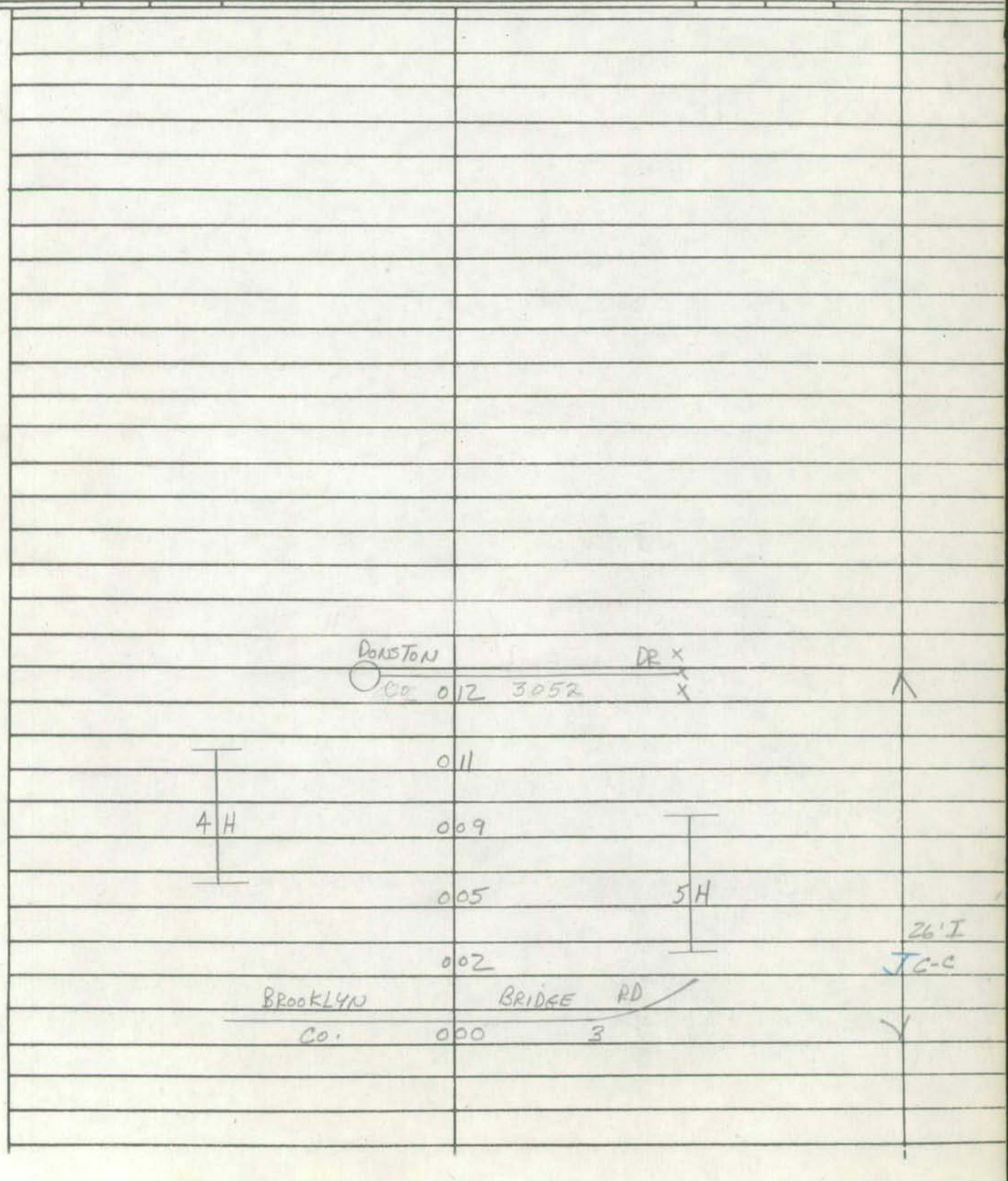

Form 6 HPS (Rev. 1961)

ROAD INVENTORY SHEET

Party Chief T. LANDON
Recorder W. WARFIELD
Chainman

833-465 M27
MAP 2

Road No. Co. 3052
Name DONSTON DR
Sheet No. 1 OF 1
Date 3-10-70
County PRINCE GEORGES

VER
5-19-76

69-2

		XX XX	
H		ROAD 003 END	
		002 H	
		CANNFIELD DR.	26'I FC-C
H		001 Co 3051	
		CUL 000 SAC	
		H DE	

Form 6 HPS (Rev. 1961)

FAU

ROAD INVENTORY SHEET

Party Chief T. LANDON
Recorder W. WARFIELD
Chainman

830-467 M27

MAP 2

VER 5-24-78

69-7

Road No. Co. 3053
Name FOREST MILL LA.
Sheet No. 1 OF 1
Date 3-10-70
County PRINCE GEORGES

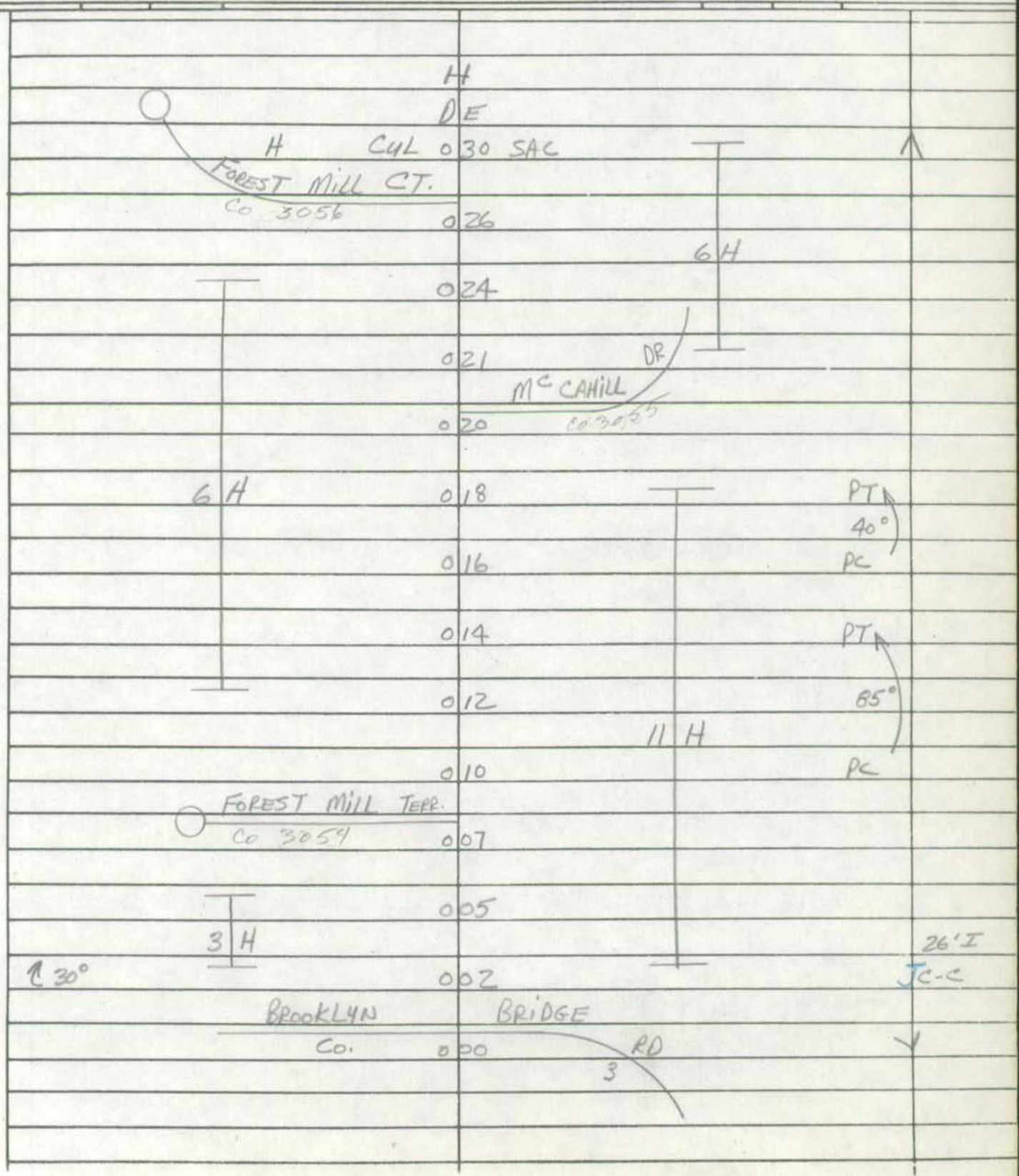

Form 6 HPS (Rev. 1961)

FAU

ROAD INVENTORY SHEET

Party Chief T. LANDON
Recorder W. WARFIELD
Chainman

830-467 M27

MAP 2

69-8

VER 5-24-78

Road No. Co. 3054
Name FOREST MILL TERR.
Sheet No. 1 OF 1
Date 3-10-70
County PRINCE GEORGES

H
D E
H CUL 004 SAC
3 H
26' I
002 JC-C
FOREST MILL LA.
CO 000 3053

Form 6 HPS (Rev. 1961) FAU 830-466 M27

ROAD INVENTORY SHEET

Party Chief T. LANDON
Recorder W. WARFIELD
Chainman

69-3, 69-10
(OP 328 AND OP 332 - COMBINED.)

VER 5-24-78

MAP 2

Road No. Co. 3055
Name MC CAHILL DR
Sheet No. 1 OF 2
Date 3-10-70
County PRINCE GEORGES



Form 6 HPS (Rev. 1961)

ROAD INVENTORY SHEET

Party Chief T. LANDON
Recorder W. WARFIELD
Chainman

Road No. Co. 3055
Name MC CAHILL DR
Sheet No. 2 OF 2
Date 3-10-70
County PRINCE GEORGES

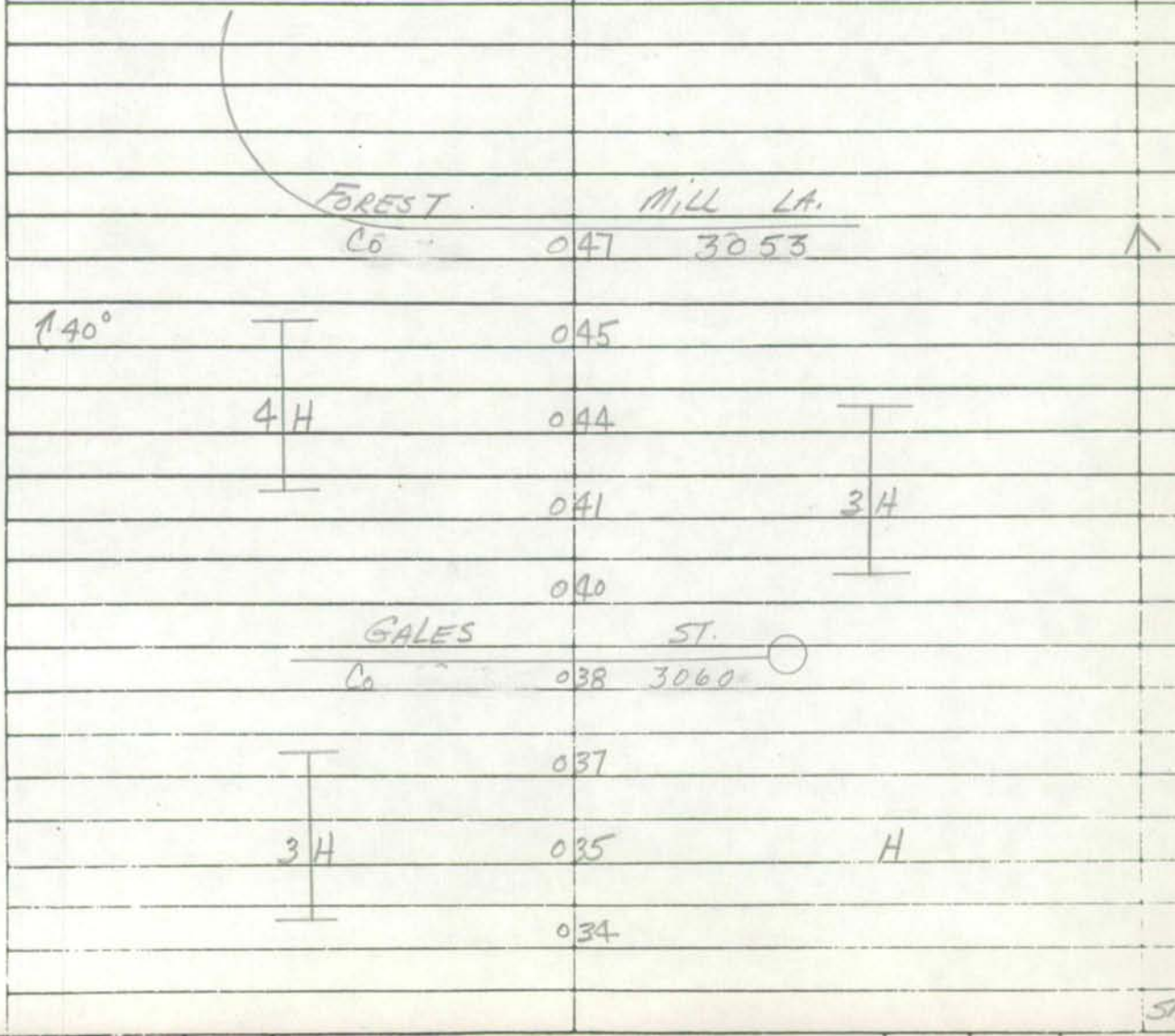

Form 6 HPS (Rev. 1961)

FAU

ROAD INVENTORY SHEET

Party Chief T. LANDON
Recorder W. WARFIELD
Chainman

830-467 M27

MAP 2

69-9

VER 5-24-78

Road No. Co. 3056
Name FOREST MILL CT.
Sheet No. 1 OF 1
Date 3-10-70
County PRINCE GEORGES

H
D E
H CUL 005 SAC
↑ 30° H 002 3 H
26'I
001 JC-C
FOREST MILL LA.
CO 000 3053

Form 6 HPS (Rev. 1961)

FAU

ROAD INVENTORY SHEET

Party Chief T. LANDON
Recorder W. WARFIELD
Chainman

831-466 m27

Map 2

69-4

VER 5-24-78

Road No. Co 3057
Name CARLETON CT.
Sheet No. 1 OF 1
Date 3-10-70
County PRINCE GEORGES

H
DE
CUL 011 SAC
6 H
7 H
003
001
26'I
JC-C
MC CAHILL
CO
000
DR.
3055

Form 6 HPS (Rev. 1961) FAU

ROAD INVENTORY SHEET

Party Chief T. LANDON
Recorder W. WARFIELD
Chainman

VER 5-24-78

830-466 M27

MAP 2

69-5

Road No. Co. 3058
Name MC CAHILL TERR.
Sheet No. 1 OF 1
Date 3-10-70
County PRINCE GEORGES

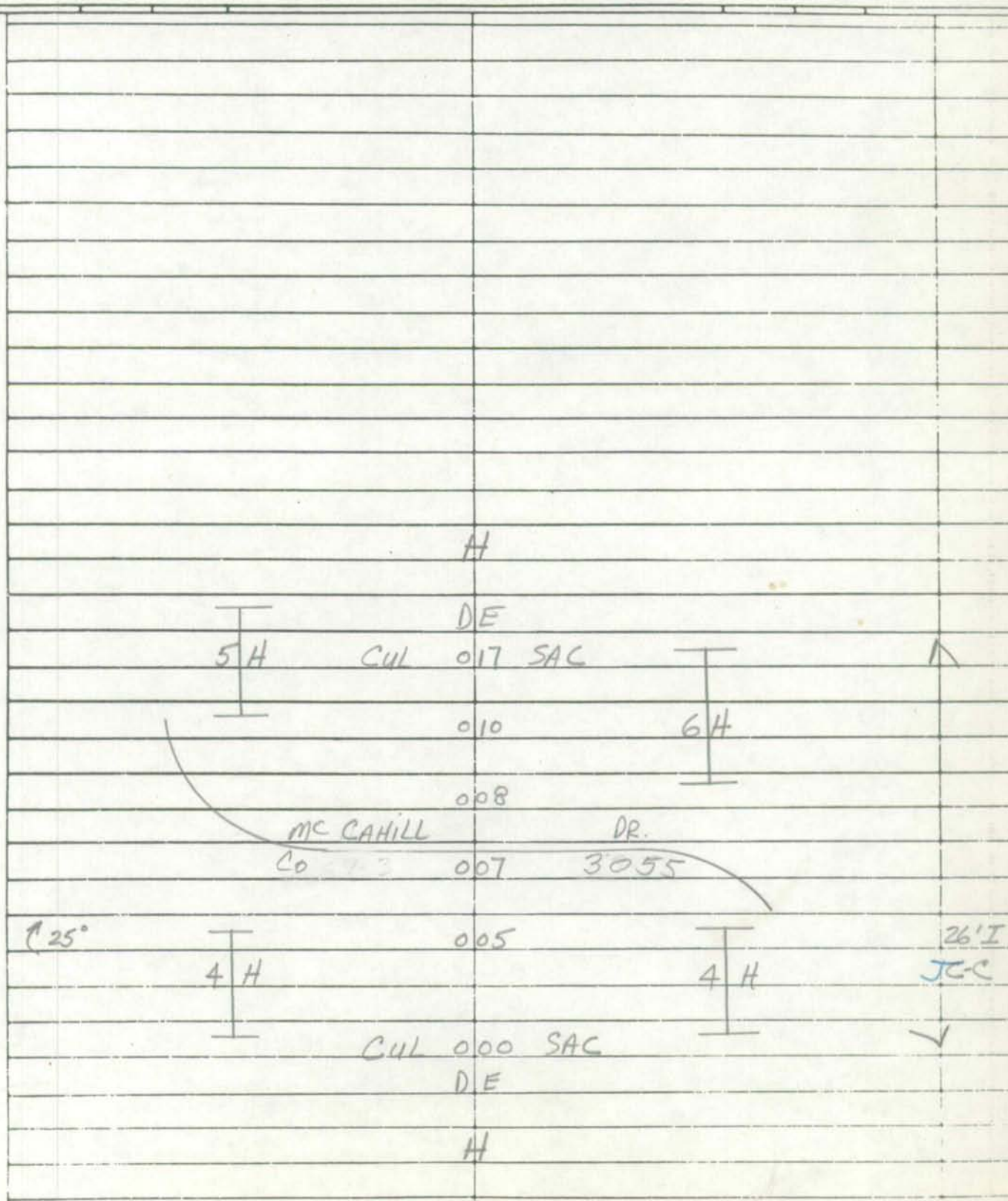

Form 6 HPS (Rev. 1961) FAU

ROAD INVENTORY SHEET

Party Chief T. LANDON
Recorder W. WARFIELD
Chainman

830-465 M27

MAP 2
69-6

VER
5-21-T8

Road No. Co 3059
Name SHAFFNER ST.
Sheet No. 1 OF 1
Date 3-10-70
County PRINCE GEORGES

	XX	XX
ROAD	002	END
		26'I.
		JC-C
MC CAHILL		DR.
CO	000	3055

Form 6 HPS (Rev. 1961) FAU

ROAD INVENTORY SHEET

Party Chief T. LANDON
Recorder W. WARFIELD
Chainman

Map 2

829-466 M27

VER 5-21-76

Road No. Co 3060
Name GALES ST.
Sheet No. 1 OF 1
Date 3-10-70
County PRINCE GEORGES

69-13

	ROAD END	033	
H		032	
H		030	
	CISSELL RD / Co 3067	029	
20°			6 H
		028	
PT		024	
60°		021	
14 H	GALES CT. / Co 3066	017	
		014	H
	DAHL RD / Co 3065	011	
		008	H
		006	H
	McCAHILL DR / Co 3055	005	
		004	
3 H		001	H
	CUL DE SAC	000	H
			H

26'I JC-C

27'I JC-C

FAU Map 4

Form 6 HPS (Rev. 1961)

ROAD INVENTORY SHEET

Party Chief E.S.
Recorder W.D.
Chainman

MAP 5

861-414 M32

VER 6-7-98

69-88

Road No. Co 3061
Name SIR WALTER DR.
Sheet No. 1 OF 1
Date 7-8-68
County PRINCE GEO

	H		
	H ROAD	0 14	END
CO 3062 (69-87)			
SIR GALAHAD RD		0 11	S H
		0 07	
CO			3064 (69-90)
KING ARTHUR		0 05	WAY
		0 03	H
		0 02	H
MD		0 00	450

26 I
JC-C

Form 6 HPS (Rev. 1961)

FAU Map 4

ROAD INVENTORY SHEET

MAP 5

Party Chief E.S.
Recorder W.D.
Chainman

860-414 M32

82-32
3\18\83 VeR
J.E.&N.S. 6-7-78

69-87

Road No. CO 3062
Name SIR GALAHAD RD
Sheet No. 1 OF
Date 7-2-68
County PRINCE GEO

	D E		
	CUL 0 15 SAC		
	CHIVALRY CT		
	0 14 CO (5252)		
	0 12		
H	0 11	H	
↱90°	0 09		
H	0 08	H	
H	0 07		
H	0 01	H	26 'I
CO		3061	JC-C
SIR WALTER	0 00	DR	

FAU Map4

Form 6 HPS (Rev. 1961)

ROAD INVENTORY SHEET

MAP 5

Party Chief E.S
Recorder W.D.
Chainman

860-414 M32

Ver 6-7-78

69-89 82-31 3/18/83 J.E. & N.S.

Road No. CO 3063
Name SIR LANCELOT DR.
Sheet No. 1 OF 1
Date 7-2-68
County PRINCE GEO

GUINEVERE RD.

CO	0	34	4489
	0	32	PT (20°) PC
	0	28	
PT (90°) PC	0	25	
~~END~~	0	14	~~END~~
7 H	0	13	5 H
	0	05	CO 3064
	0	04	KING ARTUR WAY
MD	0	00	4TO

36 I
JC-C

Form 6 HPS (Rev. 1961) FAU Map 41

ROAD INVENTORY SHEET

MAP 5

Party Chief T.LANDON
Recorder W.WARFIELD
Chainman

861-414 M32

70-63
VER 6-7-78

69-90

Road No. CO 3064
Name KING ARTHUR WAY
Sheet No. 1 OF 1
Date 3-31-70
County PRINCE GEORGES

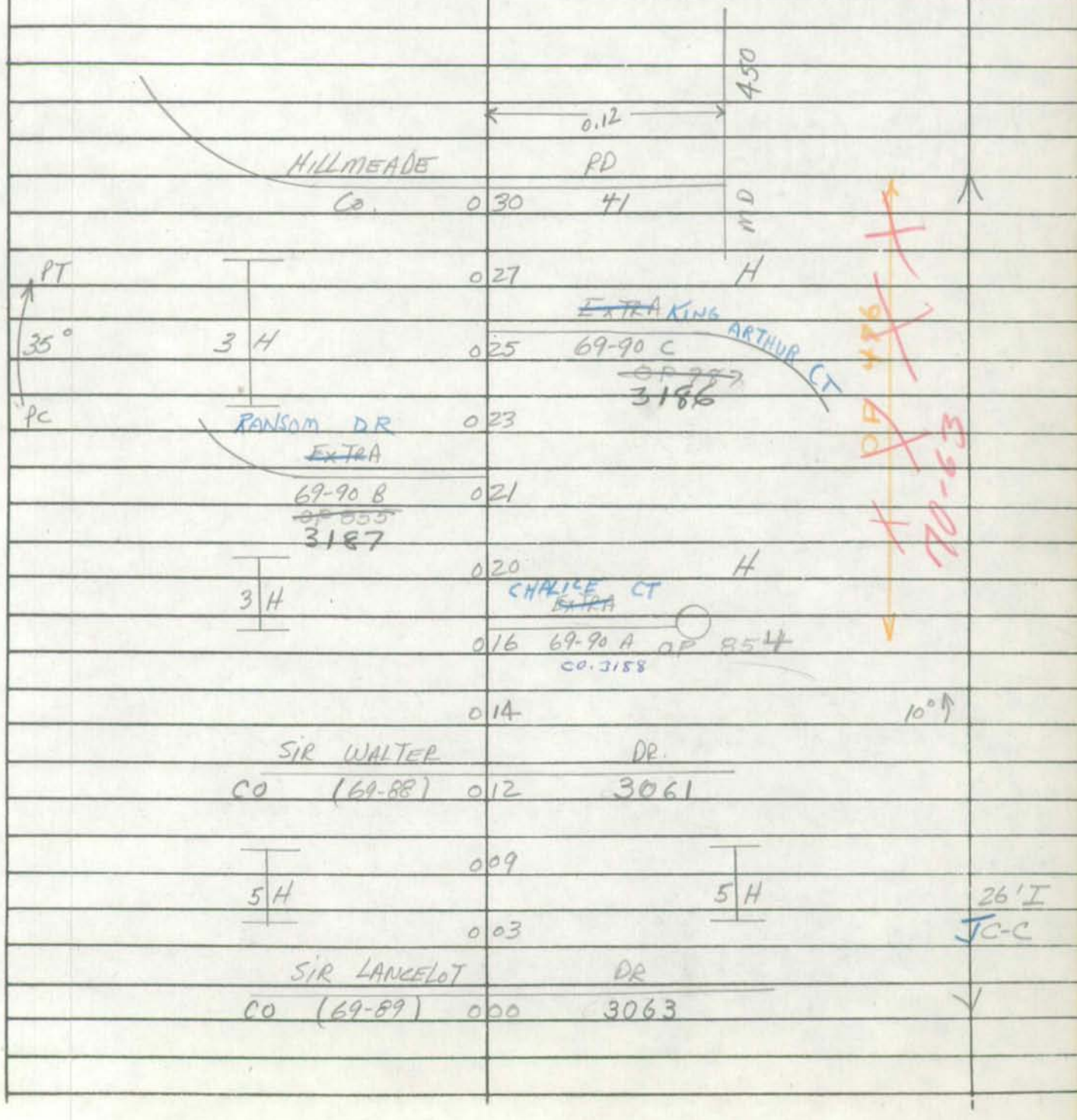

Form 6 HPS (Rev. 1961)

FAU

DT/TT 2-2-95 94-01

ROAD INVENTORY SHEET

Party Chief T. LANDON
Recorder W. WARFIELD
Chainman

MAP2

829-466 M27
69-11 E11-B

VER 5-24-78

Road No. Co 3065
Name DAHL RD
Sheet No. 1 OF 1
Date 3-10-70
County PRINCE GEORGES

D E
CUL 0 10 SAC

~~XXXX~~

~~ROAD~~ 0 08 ~~END~~

4 H

5 H 0 03

26'I
C-C

0 01

GALES ST.
Co 0 00 3060

2 UNL
SS

Form 6 HPS (Rev. 1961)

ROAD INVENTORY SHEET

Party Chief T. LANDON
Recorder W. WARFIELD
Chainman

829-466 M27

Map 2

69-12

VER 5-24-78

Road No. Co. 3066
Name GALES CT.
Sheet No. 1 OF 1
Date 3-10-70
County PRINCE GEORGES

H
DE
CUL 005 SAC H
3 H
26' I
001 H JC-C
GALES ST.
C6 000 3060

Form 6 HPS (Rev. 1961)

ROAD INVENTORY SHEET

Party Chief T.LANDON
Recorder W.WARFIELD
Chainman

822-466 M27
826

VER 5-2A-78

Map 2

69-14

Road No. CO. 3067
Name CISSELL RD
Sheet No. 1 OF 1
Date 3-10-70
County PRINCE GEORGES

XX XX
ROAD 003 END

36'I
JC-C

GALES
CO 806 ST. 3060

SHA 51.3-8
11-15-72

STATE HIGHWAY ADMINISTRATION OF MARYLAND

78

ROAD INVENTORY SHEET

Party Chief MZ
Recorder JE
Helper

Map No. 27B

Road No. CO 3068
Road Name JULIE LA
Sheet No. 1 OF 1
Date 5-24-78
County PRINCE GEORGES
State Coordinates 829 - 468

XXX
ROAD 0 31 END

N

PT
30°
PRC 0 24

0 20 PRC 30° PC

0 17

JULIE PL
10° CO 4163 0 07

0 02 45°

20'F
30'C-W

BROOKLYN BRIDGE RD
CO 0 00 3

SHA 51.3-8
11-15-72

ROAD INVENTORY SHEET

Road No. _____
Road Name _____
Sheet No. _____
Date _____
County _____
State Coordinates _____

Form 6 HPS (Rev. 1961)

FAU 829-463 M27

ROAD INVENTORY SHEET

Party Chief T. LANDON
Recorder W. WARFIELD
Helper

70-13
70-15

Road No. Co. 3069
Road Name BOUNDS AVE.
Sheet No. 1 OF 2
Date 2-23-71
County PRINCE GEORGE

GPS 11-4-98 SS/SR

Map 2 74-2

70-17	WALKER BRANCH RD ~~DR.~~ ~~OP 757~~ Co. 3171	027				
PC	H	025				
	H	022		H	15°	
	PARK HALL DR. W Co.	020	3070			
		019				
	H	017		4 H		
	H	015				
		014				
	DARWIN RD. @ 20 ~~Co~~ OP ~~OP~~	012	~~760~~ 3169	70-14		
		011		H		
		008		H		
		SANDY ST.				
	6 H	006	Co. 3071			
		004		H		36' I "J" C-C
		002		H		
	BOND MILL RD. Co.	000	1			

Form 6 HPS (Rev. 1961)

ROAD INVENTORY SHEET

Co. 3069

Road No. ~~MD-950 F~~
Road Name BOUNDS AVE.
Sheet No. 2 OF 2
Date 2-23-71
County PRINCE GEORGE

72-13
REVISED
3-19-73

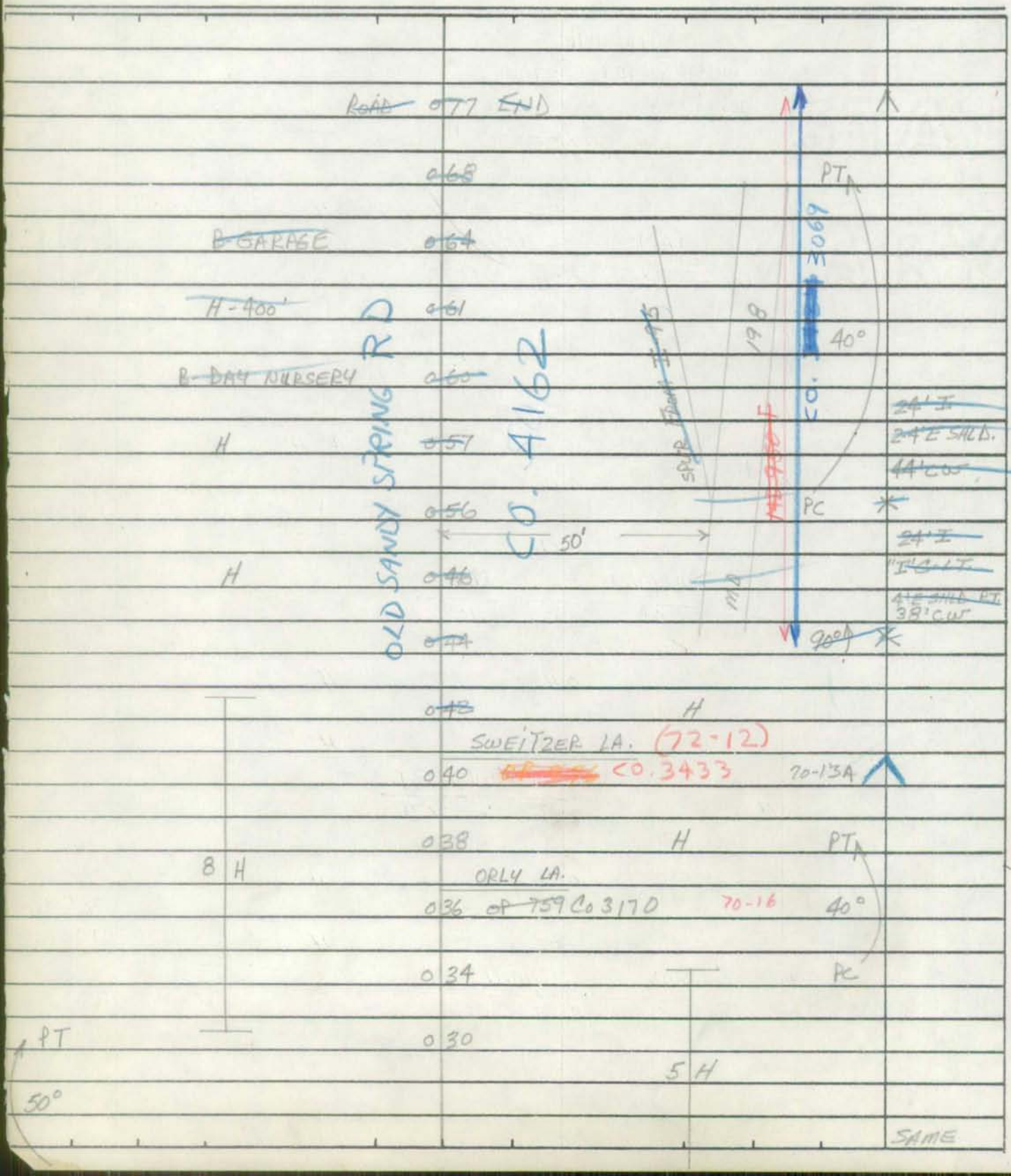

SHA 51.3-8
11-15-72

STATE HIGHWAY ADMINISTRATION OF MARYLAND

78

GPS
11/4/98
SS/SR

ROAD INVENTORY SHEET ~~OP 3070~~ 78-6

Party Chief MZ
Recorder JE
Helper

Map No. 27D

Road No. Co 3070
Road Name PARK HALL DR W.
Sheet No. 1 OF 1
Date 5-18-78
County PRINCE GEORGES
State Coordinates 829-461

	XXX	
ROAD	0 35	END
BOUNDS		AV
CO	0 22	3069
PARK HALL CT	0 18	
~~OP 1199~~ Co 4181	0 16	
		MALAYA PL
	0 11	~~OP 1200~~ Co 4180
DARWIN RD		
Co 3169 OP SECT	0 05	
SANDY		ST
Co ~~OP~~	0 00	3071 ~~SECT~~

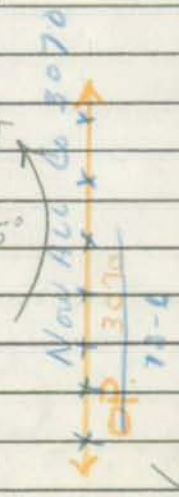

E

PT
25°
PC
26' I
J c-c

Now All Co 3070
~~OP 3070~~ 78-6

SHA 51.3-8
11-15-72

ROAD INVENTORY SHEET

Road No. _____
Road Name _____
Sheet No. _____
Date _____
County _____
State Coordinates _____

Form 6 HPS (Rev. 1961)

FAU

78-9 ~~OP 3071~~ ~~OP 329~~

CO. 3071

78

ROAD INVENTORY SHEET

Party Chief E. Schuyler
Recorder H. GORMAN
Chainman

SANDY SPRING ESTATES

Road No. ~~OP 1102~~
Name SANDY ST.
Sheet No. 1 OF 1
Date 6/8/66
County PRINCE GEORGES

829-463
M27

Map 2
69-19

DE
CUL 0 30 SAC

PARK HALL DR WEST
CO 3070 0 26
~~(KP SECT)~~

0 18

SW

~~Road~~ ~~END.~~

0 11

> H > H

0 01

CO 3069
~~OP~~ 0 00 ~~326~~
BOUNDS AVE

PT
20°
PC

NOW ALL CO
OP 3071
78-9

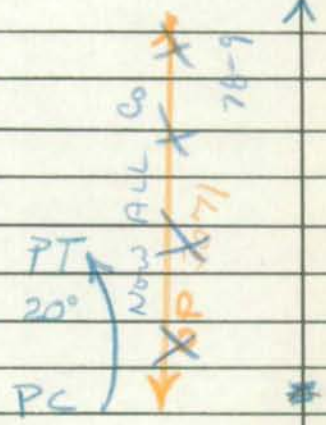

26' I
JC-C

Form 6 HPS (Rev. 1961)

FAU

Map 1

ROAD INVENTORY SHEET

Party Chief T. LANDON
Recorder W. WARFIELD
Chainman

Map 1
819-447 M27
69-38

VER 5-2-78

Road No. Co 3072
Name HOLLY CT.
Sheet No. 1 OF 1
Date 3-10-70
County PRINCE GEORGES

H H
D E
CUL 009 SAC
006 6 H 60°
H 005
CASTLELEIGH RD
CO. 004 2740
003 H 26' I
JC-C
H 001
H CUL 000 SAC H
D E
H

Form 6 HPS (Rev. 1961)

FAU Map 1

ROAD INVENTORY SHEET

Party Chief T. LANDON
Recorder W. WARFIELD
Chainman

Map 1
819-447 M27
69-39

VER 5-2-18

Road No. Co. 3073
Name WELLFORD DR.
Sheet No. 1 OF 1
Date 3-11-70
County PRINCE GEORGES

H
DE
H CUL 020 SAC H
H 019 H
H 018 H
CASTLEIGH
CO. 016 RD 2740
015
011
9 H 12 H
007
001
DUNNINGTON
CO. 000 RD 2374

PT 26' I
80° C-C
PC

Form 6 HPS (Rev. 1961)

MAP 637

SR93 90-153
GD, GW 2-22-91
8/19/93 BB/BB
Co. 3074

78

ROAD INVENTORY SHEET

Party Chief	E.S.	Road No.	~~MD 4 BUS~~
Recorder	W.D.	Name	MARLBORO PIKE
Chainman		Sheet No.	1 OF ~~12~~ 10
		Date	11-27-68 REVISED 2-14-74
		County	PRINCE GEO

818-378
~~832-370~~ M35
12' TURN LANES

REV. 4-7-76 69-155 VER 9-15-77

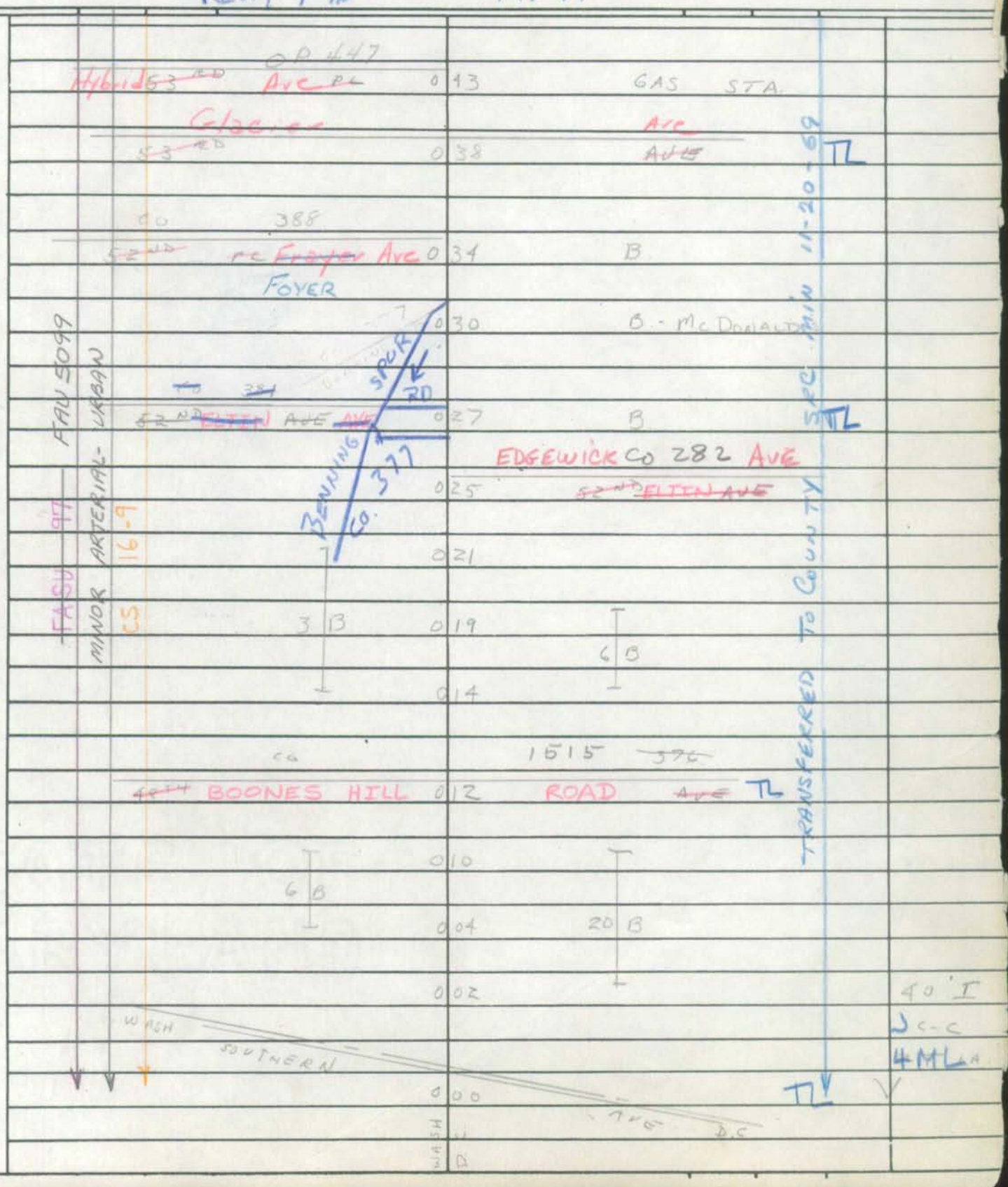

Form 6 HPS (Rev. 1961)

18

ROAD INVENTORY SHEET

Co 3074

Party Chief	E.S.	Road No.	~~MD 4 - BUS~~
Recorder	W.D	Name	MARLBOROPIKE
Chainman		Sheet No.	2 OF ~~12~~ 10
		Date	11-27-68
		County	PRINCE GEO

		Capital Hgts Blvd		
		~~61 ST~~ Co ~~AVE~~ 393	0 80	
			0 77	HOSPITAL
				Opus Ave CO 1179
			0 76	~~60 TH~~ ~~AVE~~
		Opus ~~CO 1199~~ Ave		
		~~60 TH~~ ~~AVE~~ OP 441	0 75	
FAU 5099	CS 16-10		0 72	GAS STA.
				Nova Ave
			0 70	CO 59TH 272 AVE ~~221~~
		TAVERN	0 63	
		Larchmont Ave		
~~FASU 97~~	MINOR ARTERIAL - URBAN	~~57 TH~~ Co ~~AVE~~ ~~383~~ 828	0 61	TL
			0 59	GROCERY STORE
		BEAUTY SHOP	0 56	H
	CS 16-9	B.	0 55	H
		GAS STA	0 54	
		JANSEN ~~Jansen~~ Ave		
		~~55 TH~~ Co ~~AVE~~ 395	0 52	
		BAR	0 50	CAR WASH
		Iago Ave		
		~~54 TH~~ CO ~~AVE~~ 385	0 47	GAS STA

Form 6 HPS (Rev. 1961)

78

ROAD INVENTORY SHEET

Co 3074

Party Chief	E. S.	Road No.	~~MD 4 - BUS~~
Recorder	W. D.	Name	MARLBORO PIKE
Chainman		Sheet No.	3 OF ~~12~~ 10
		Date	11-27-68
		County	PRINCE GEO

			121		PT
			119	SHOPING CENTER	35°
		8B	116		PC
			113		
FAU 5099	ENT TO APTS.		111		
			109	ENT TO 40 APTS	
PT			103		
~~FASU 97~~	MINOR ARTERIAL - URBAN		102	H	
	CS 16-10		100	H	
			096	CAR DEALER	
40°					
			095	CO 1475 SHAMROCK AVE ~~62ND~~ ~~PC~~	
				CO ~~[illegible]~~ 4807	
	DRIVE IN MOVIE		091	~~62ND AVE~~ RUSTON AVE	
			089	CAR DEALER	
PC	COUNTRY CLUB		083		48' I
				~~Capitol Hgts Blvd~~ CO 246	C-C
			081	~~61 ST~~ PACIFIC AVE	X ~~4~~ T.LA.

Form 6 HPS (Rev. 1961)

78

ROAD INVENTORY SHEET

Party Chief	E.S.	Road No.	Co 3074 ~~MD 4 Bus~~
Recorder	W.D.	Name	MARLBOROPIKE
Chainman		Sheet No.	4 of ~~12~~ 10
		Date	11-27-68
		County	PRINCE GEO

	GUN SHOP	1 65		
	~~CO 4971~~			
	~~CO 3~~ Co 4971			
OAKWOOD	LA	1 64		
	H	1 62		
	MOTEL	1 59	GAS STA	
	H	1 56		
		1 55	DR	
~~FASU 97~~ FAU 5099 MINOR ARTERIAL - URBAN CS 16-10	TANOW H PL 73-42	1 51	ENT TO 200 APTS	
	Co 3566	1 49		
~~AUTO~~	~~VUNK YARD~~ ENT TO CONDO'S	1 45	H	
		1 41	NURSERY	
RESTURANT		1 37	T.V. REPAIR	
GARAGE	Co 367 WALKER MILL RD	1 34	GARAGE	
		1 31		
	SPUR	1 29		
		1 27	GAS STA	
	BROOKS		DR	
	CO	1 25	28 28	TL SAME

Form 6 HPS (Rev. 1961)

96-199 Co
BB/MG
3-26-97

78

ROAD INVENTORY SHEET

Co 3074

Party Chief E.S.
Recorder W.D
Chainman

Road No. ~~MD 4 Bus~~
Name MARLBORO PIKE
Sheet No. 5 OF ~~12~~ 10
Date 11-27-68
County PRINCE GEO

						60' I
	16-11	Co 1906 ~~E-W~~				C-C
		BELLWOOD ST	2	13		4-T LA.
		DELANO LA.				
		md 458	2	07	MD 458	X
					SILVER HILL RD	
		H	2	04		
		CH	2	03		
		H	2	01	H	
FAU 5099		RENTAL OFFICE	1	97		
FASU 97			1	96	H	
MINOR ARTERIAL - URBAN	16-10	H	1	94		
	CS		1	91	ENT TO 200 APTS	
		Co 1847				
		WEBER DR	1	90		
			1	85	AUTO SHOP	
			4	~~85~~	PENN ~~AUTO~~ CROSSING ~~SHOP~~ DR	
			1	83	~~DR~~ ~~X ST~~ CO 5725	
		T	1	79		
			1	72	H	
		6 H				
			1	70	H	
		I	1	66		SAME

Form 6 HPS (Rev. 1961)

ROAD INVENTORY SHEET

Co 3074

78

Party Chief E.S.
Recorder W.D.
Chainman

Road No. ~~MD 4 - BUS~~
Name MARLBORO PIKE
Sheet No. 6 OF ~~12~~ 10
Date 11-27-68
County PRINCE GEO

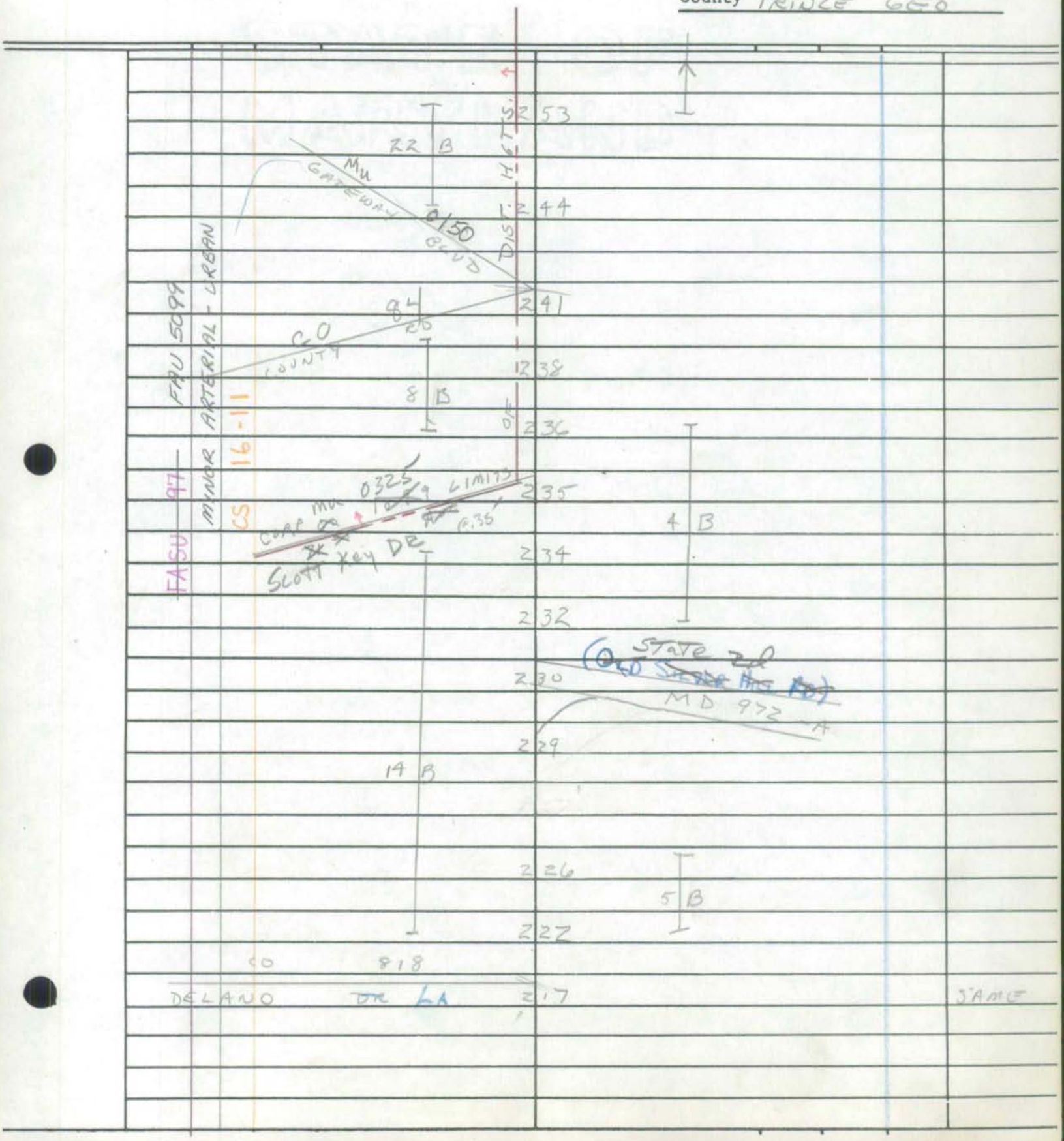

Form 6 HPS (Rev. 1961)

78

ROAD INVENTORY SHEET

Co 3074

Party Chief	E.S.	Road No.	~~MD 4 - BUS~~
Recorder	W.D.	Name	MARLBORO PIKE
Chainman		Sheet No.	7 OF ~~12~~ 10
		Date	11-27-68
		County	PRINCE GEO

FAU 5099 MINOR ARTERIAL - URBAN

~~FASU 97~~

CS 16-11

H 286

CO 1339

~~76TH~~ ~~AVE~~ 284

EDFELDT DR

283

4 H

279 FURNITURE STORE

CO 800

277 ~~74TH~~ ~~AVE~~ UPLAND AVE

275

H 271 7 H

269

CO 798

268 ~~73RD~~ SYDNEY ~~AVE~~ AVE

BAR 266

262

MEDICAL CENT 260

MU 0240 ~~[illegible]~~ KIPLING ST PKWY

DIST. HGS

26 B

256 SAME

MU 0032 ~~72ND~~ ~~AVE~~ AZTEC DR

CORP LIMITS OF

Form 6 HPS (Rev. 1961)

ROAD INVENTORY SHEET

C03074

Party Chief	E.S.	Road No.	~~MD 4 - BOS~~
Recorder	W.D.	Name	MARLBoro PIKE
Chainman		Sheet No.	8 OF ~~12~~ 10
		Date	11-27-68
		County	PRINCE GEO

76.160

H	3 25		
	3 21	WHITNEY PL CO 4725 (85-87)	
LUMBER YARD	3 20	A	
	3 18		PC
	3 16		
GAS STA	3 13		
GAS STA	3 11		
~~MANCHASTER~~	3 09		
H	3 08		
CATH. HG. SCHOOL	3 01		
	3 00	CONST. CO	
ENT TO CATH. HG. SCH.	2 99	H	
		CO 822	
	2 97	~~MARION DR~~ XAVIER LANE	
	2 96	BURGER CHEH	
		CO 85	
SCH.	2 94	WALTERS LA	
CATHOLIC CH + CEM	2 90		
		CO. 1307	
	2 88	~~75TH AVE~~ VICEROY AVE	SAME

FAU 5099 FASU 97 MINOR ARTERIAL - URBAN CS 16-11

12' I

SHA 51.3-8
11-15-72

STATE HIGHWAY ADMINISTRATION OF MARYLAND

78

ROAD INVENTORY SHEET

Party Chief T. LANDON
Recorder M. ZALENSKI
Helper

Map No. 35

Road No. Co. 3074 (WAS MD 4 BUS.)
Road Name MARLBORO PIKE
Sheet No. 9 OF 10
Date 2-14-74
County PR. GEO.
State Coordinates

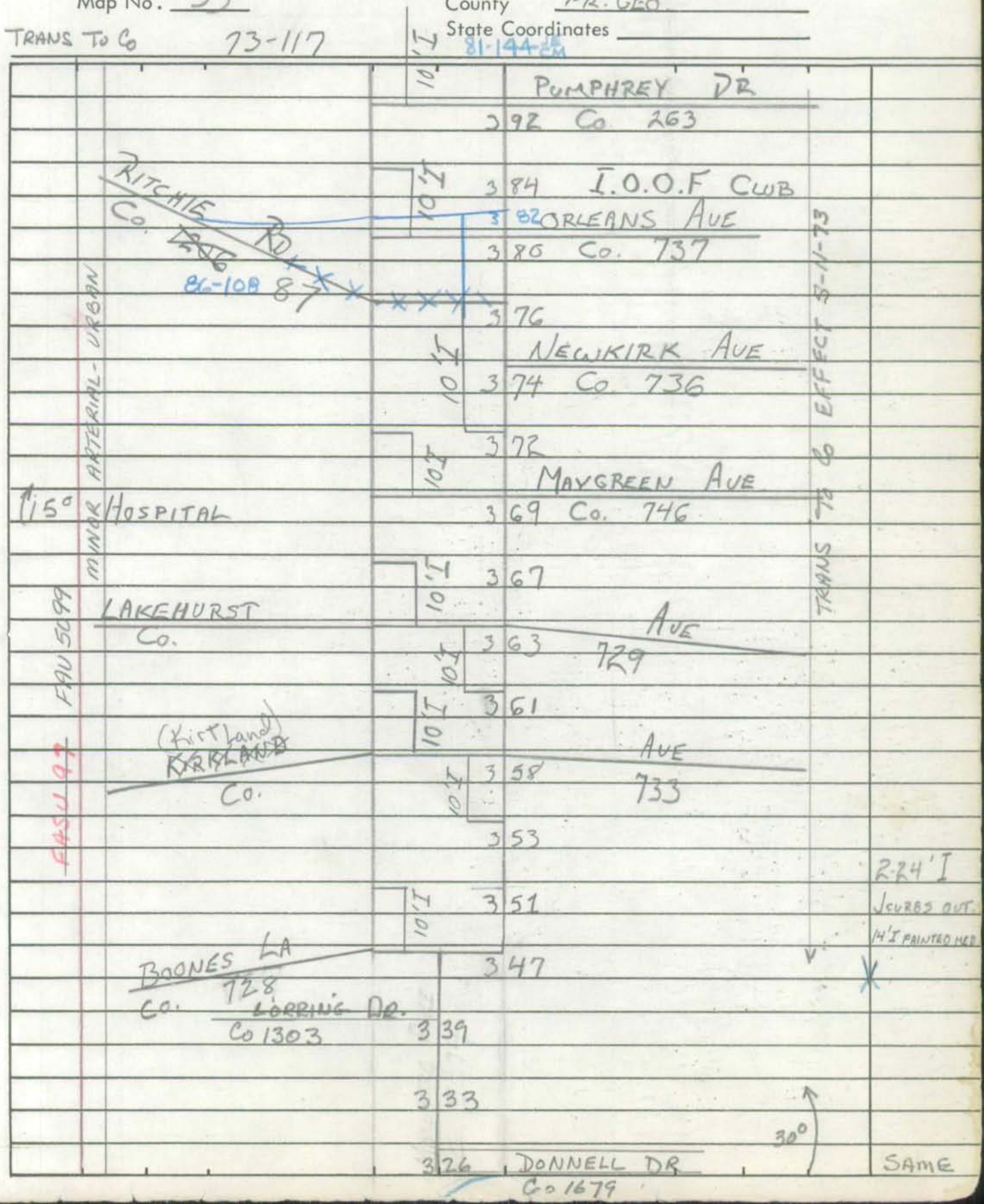

SHA 51.3-8
11-15-72

90-143
222-91
BB/BB

85-88
BB/AL
3-11-86

ROAD INVENTORY SHEET

Road No. Co. 3074
Road Name MARLBORO PIKE
Sheet No. 10 of 10
Date 2-14-74
County PR. GEO.
State Coordinates

82-61

ROAD	H	END	
	4 60		20'I
3 H			~~18'E~~
	4 54		20' CW
	4 53		
	4 50	45°	
			24'I
PT 30° PC	H 4 46		~~2-3'E shld~~
~~KAVERTON RD. Co. 746 O.P. 554~~	4 44		
	4 40	80°	
S. FOREST EDGE RD Co. 747	4 35		24'I 2ML
N. FOREST EDGE RD. Co. 747	4 30		
			~~24'I~~
O.P 259	4 24		~~2-3'E shld~~
			~~32' CW~~
CHURCH	4 23		~~36'I~~
	4 20		36'I J CURB RT
	4 12		~~2ML~~ 40' CW
			56'I ON TAPER
	4 11	ENT SHOP. CTR	J-CC
	4 10		2-24'I J CRBS OUT
	4 08		
12'I INS. VT.	4 02	RD ~~Co~~ 483	~~56'I~~
			~~J-C-C~~
	3 99		8' PT MED
FOREST VILLE ~~Co. 84~~ Co			
10'I	3 97		
	3 95		same

NON FA
LOCAL - URBAN

FAU 5099
MINOR ARTERIAL URBAN

Form 6 HPS (Rev. 1961)

FAU

Map 1

L

ROAD INVENTORY SHEET

Party Chief T. LANDON
Recorder W. WARFIELD
Chainman

Map 2

826-437 M31

69-43

Road No. Co. 3075
Name SOUTHARD DR
Sheet No. 1 OF 1
Date 3-11-70
County PRINCE GEORGES

	XX	XX
ROAD	0	36 END
	0	34 40°
	0	22 PT
END WAREHOUSES	0	21
	0	17 B-LUMBER 85°
6	0	16 PC
		BACON DR.
	0	09 ~~OP 1060~~ CO. 4612
BEG WAREHOUSES	0	03 46' I C-C
Baltimore		Ave
US	0	00 I

Form 6 HPS (Rev. 1961)

96-29 Co
BB/MG
2-28-97

91-29
3-5-92
DT/JS

ROAD INVENTORY SHEET

Party Chief T. LANDON
Recorder W. WARFIELD
Helper

Road No. Co. 3076
Road Name 91 ST PL.
Sheet No. 1 of 1
Date 4-26-72
County PRINCE GEO.

97-054
3-11-98
BB/AP

71-38

VER 3-31-78 Sheet 4 M 31 842-405

~~ROAD 042 END~~ ~~PTE~~ 90° ~~75°~~

H CONCEPT CT

036 Co 5735 PC 26' I JC-C

H

~~ROAD~~ 033 ~~END~~ ~~20-40~~ 2 UML

WALKERTON DR @.51

H 031 Co. 3077 26' I JCRT

H 029

KINMOUNT RD.

@0.0 026 Co. 567

25' I "J" C-RT. 2 UML ~~28' CW~~

025

20° 023 H 36' I JC-C 2 UML

5 H 91 ST CT.

020 Co. 405

016 H

KINMOUNT RD.

@.22 Co. 013 567

008 30° ~~85~~

WALKERTON DR.

007 Co. 3077 @0.00

CRELIN PL. ~~Co 3363~~ 71-37 36' I "J" C-C 2 ML

005

WHITFIELD CHAPEL RD

MD ~~Co.~~ 000 ~~74~~ 95 JA SS

Form 6 HPS (Rev. 1961)

ROAD INVENTORY SHEET

Road No. _____
Road Name _____
Sheet No. _____
Date _____
County _____

ROAD END
0 50

ELDERBERRY WAY
CO 5809
0 48

0 46 PT
90°

Form 6 HPS (Rev. 1961)

ROAD INVENTORY SHEET

Party Chief T. LANDON
Recorder W. WARFIELD
Helper

Road No. Co. 3077
Road Name WALKERTON DR.
Sheet No. 1 OF 1
Date 4-26-72
County PRINCE GEO.

69-109
71-39
M-31

VER 3-31-78 Sheet 4

842.405

75-41

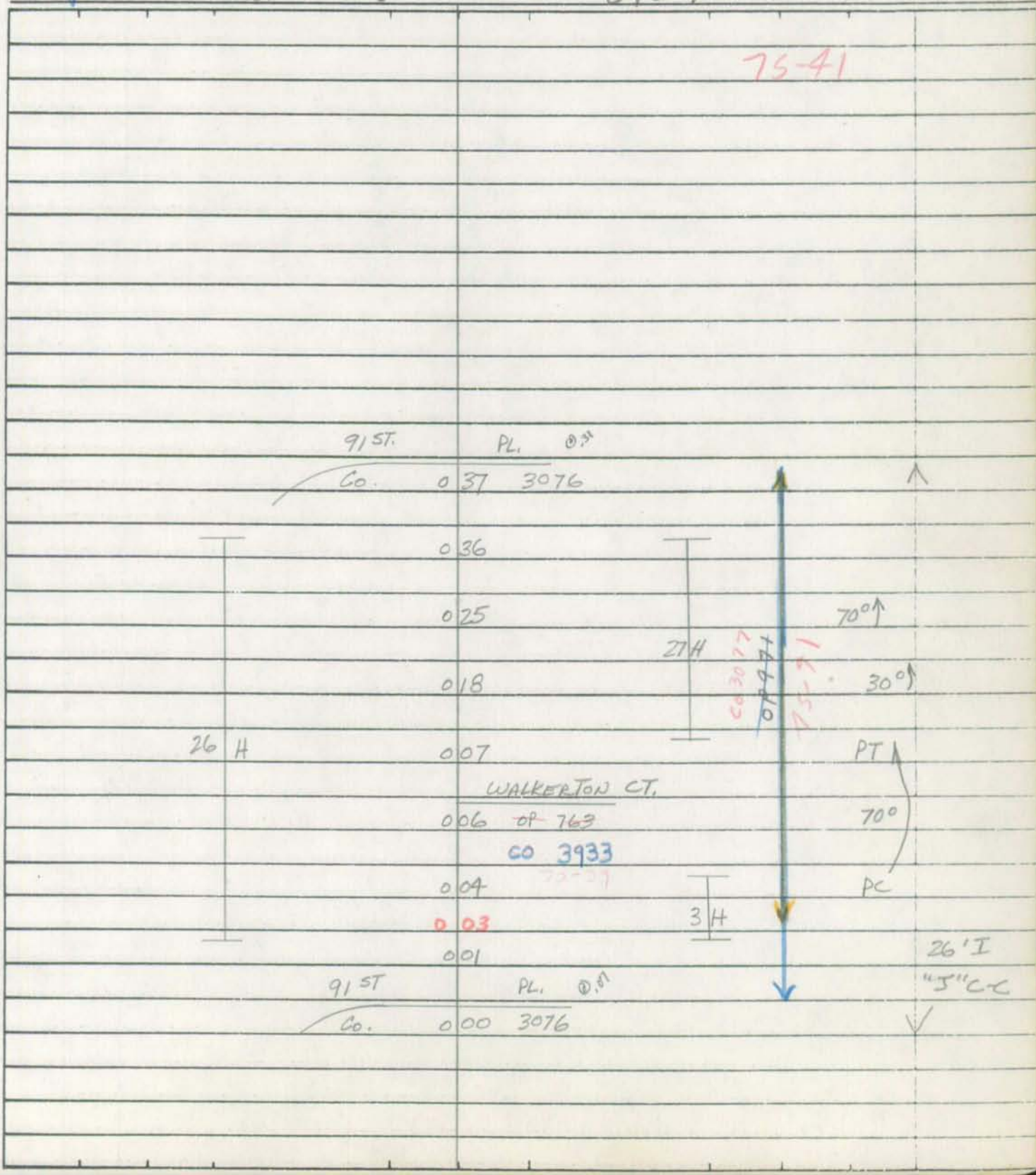

Form 6 HPS (Rev. 1961)

ROAD INVENTORY SHEET

Road No. ____________

Road Name ____________

Sheet No. ____________

Date ____________

County ____________

Form 6 HPS (Rev. 1961)

FAU

78

ROAD INVENTORY SHEET

Party Chief T. LANDON
Recorder W. WARFIELD
Chainman

Map 2
WAS OP ~~566~~ ~~500~~ 197

T. LANDON
F. RHODES 827-441 M27
2/25/75 REVISED 69-40 VER 5-3-78

Road No. Co. 3078
Name QUIMBY AVE
Sheet No. 1 OF 1
Date 3-10-70
County PRINCE GEORGES

PROPOSED

ROAD 011 END

OP QUEEN ANNE AVE. ~~CO.~~ 191 ~~217~~ 3 010

HIGHVIEW AVE CO 3079

009 H

007 H

005 H

3 H

22' I

003 10° 26' CW

002 DR

20' I

C-LT

24' CW

Baltimore Ave

US 000 1

Form 6 HPS (Rev. 1961)

FAU

ROAD INVENTORY SHEET

✓ 78

Party Chief T. LANDON
Recorder W. WARFIELD
Chainman

map 2

Road No. Co. 3079
Name HIGHVIEW AVE.
Sheet No. 1 OF 1
Date 3-10-70
County PRINCE GEORGES

827-441 M27

Ver 5-3-78

69-41

PROPOSED

ROAD 005 END

3 H

Quimby Co

001

22'I
26'CW

000

AVE 3078

SHA 51.3-8
11-15-72

STATE HIGHWAY ADMINISTRATION OF MARYLAND

OP 3080

78

ROAD INVENTORY SHEET

Party Chief T. LANDON
Recorder M. ZALENSKI
Helper

Map No. 31

69-44
73-14
VER 12-8-77

Road No. Co. 3080
Road Name W. CAROLINE AVE.
Sheet No. 1 OF 1
Date 2-4-74
County PR. GEO.
State Coordinates 824-438

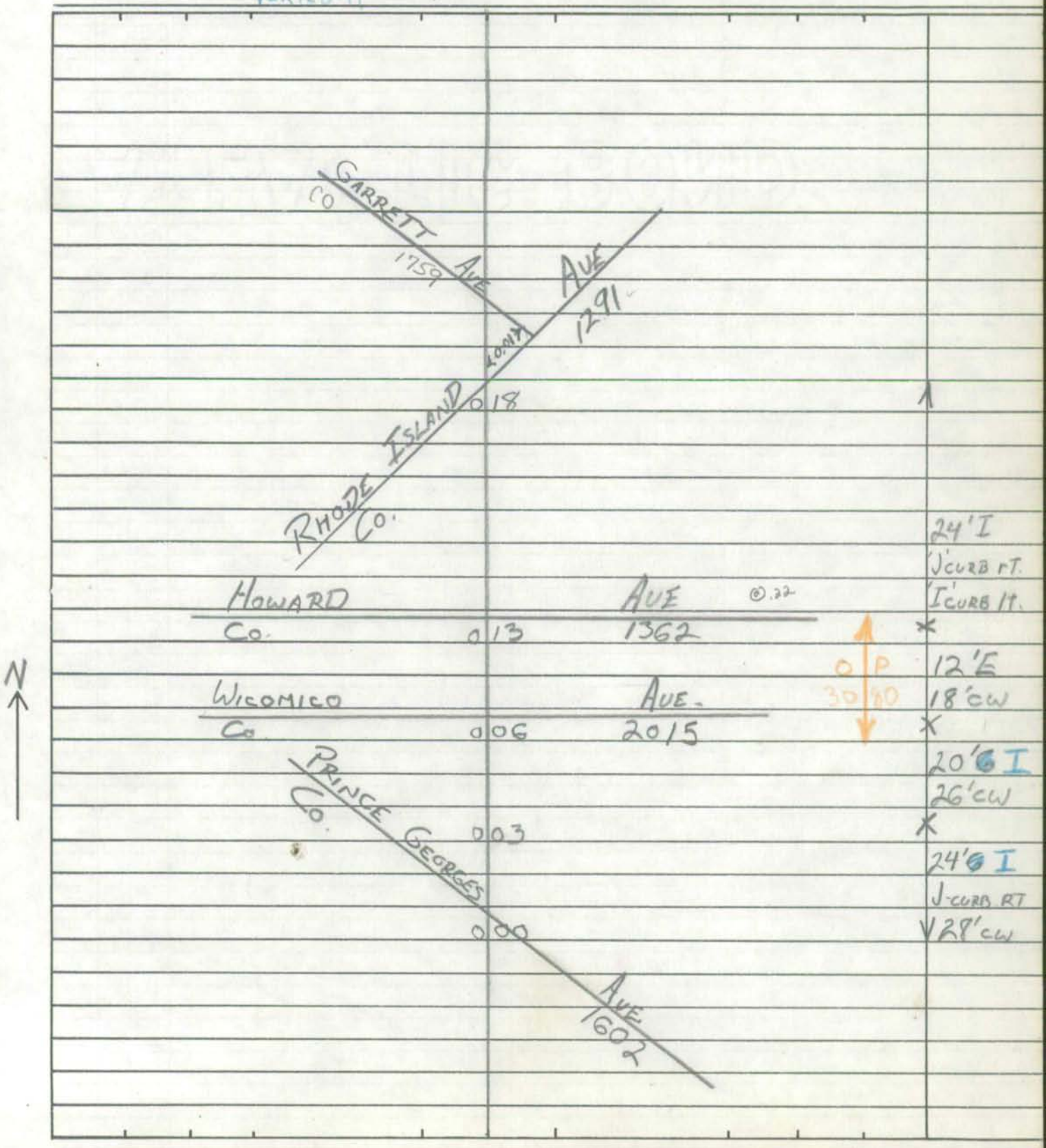

SHA 51.3-8
11-15-72

ROAD INVENTORY SHEET

Road No. _____
Road Name _____
Sheet No. _____
Date _____
County _____
State Coordinates _____

Form 6 HPS (Rev. 1961)

F AU Map 1

ROAD INVENTORY SHEET

Party Chief T.LANDON
Recorder W.WARFIELD
Chainman

Map 2

VER
5-4-78

824-442 M27

69-48

Road No. Co 3081
Name BATTERSEA DR.
Sheet No. 1 of 1
Date 3-11-70
County PRINCE GEORGES

	XX	XX
ROAD	011	END
	010	
	008	
3 H	007	4 H 10°
	003	26' I
POWDER MILL		RD
MD	000	212

SHA 51.3-8
11-15-72

STATE HIGHWAY ADMINISTRATION OF MARYLAND

ROAD INVENTORY SHEET

~~OP 3082~~ 78-21

Party Chief MZ
Recorder JE
Helper

Map No. 31D

Road No. Co 3082
Road Name HAVELOCK RD
Sheet No. 1 OF 1
Date 3-31-78
County PRINCE GEORGES
State Coordinates 842 - 407

S

KINMOUNT CO	0	3A	RD 567
PC 60° PT	0	30	
	0	27	
			KEEWATIN RD
CO	0	15	3169
	0	12	KINMOUNT RD
	0	05	OP 981
CRANDALL CO	0	00	RD 3665

26 I
Jc-c

SHA 51.3-8
11-15-72

ROAD INVENTORY SHEET

Road No. ______________________
Road Name ______________________
Sheet No. ______________________
Date ______________________
County ______________________
State Coordinates ______________________

Form 6 HPS (Rev. 1961)

ROAD INVENTORY SHEET

Party Chief T. LANDON
Recorder W. WARFIELD
Chainman

VER 5-9-78

844-446 M27
MAP2
69-24

Road No. 3083
Name STARLING LA.
Sheet No. 1 OF 1
Date 3-19-70
County PRINCE GEORGES

	ROAD	004	END	
H		003	H	
		002	H	15° 26'I JC-C
SHADE TREE Co.		000	LA. 2612	

Form 6 HPS (Rev. 1961)

ROAD INVENTORY SHEET

Party Chief T. LANDON
Recorder W. WARFIELD
Chainman

844-445 M27
MAP

VER 5-9-78

69-26

Road No. 3084
Name VALERIE LA.
Sheet No. 1 OF 1
Date 3-19-70
County PRINCE GEORGE

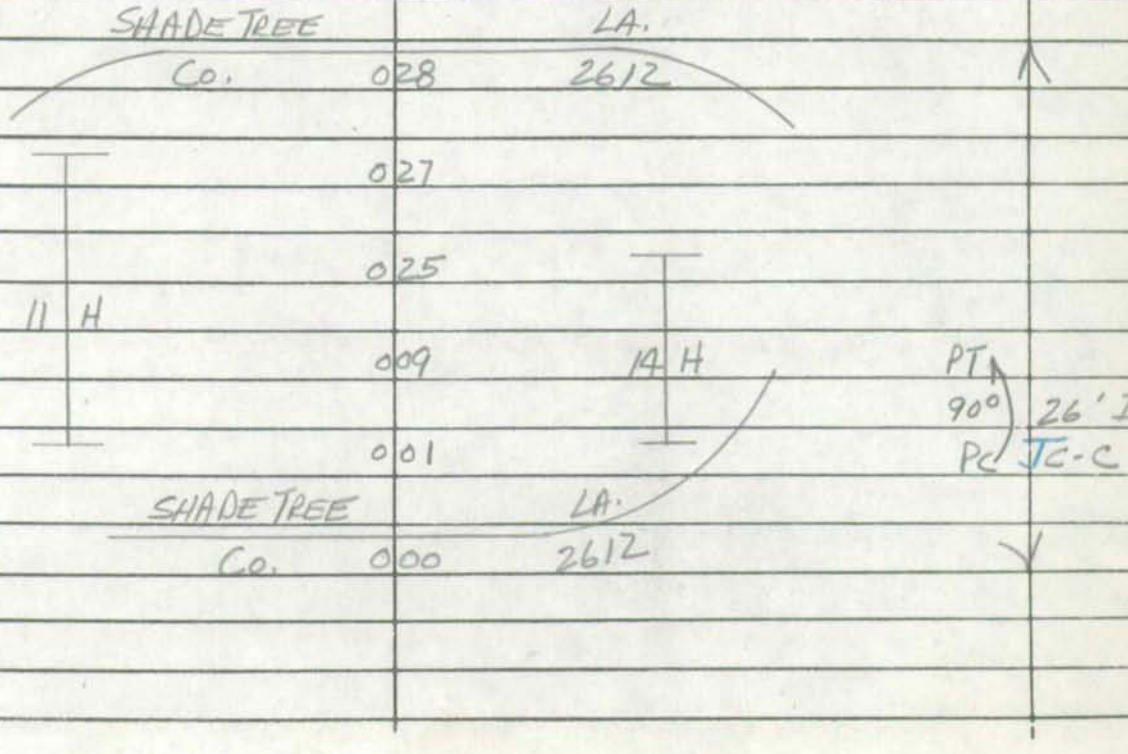

SHA 51.3-8
11-15-72

STATE HIGHWAY ADMINISTRATION OF MARYLAND

ROAD INVENTORY SHEET

Party Chief _____
Recorder _____
Helper _____

Map No. _____

Road No. CO 3085
Road Name 35TH AVE
Sheet No. _____
Date _____
County PRINCE GEORGES
State Coordinates _____

COLLEGE PARK

84-10

UNASSIGNED NOW

MUN. 9350

Form 6 HPS (Rev. 1961)

FAU Map 3

~~OP 169~~

ROAD INVENTORY SHEET

Co. 3086 L

PARTY CHIEF Edward Schuyler
RECORDER Henry Gorman
CHAINMAN

Map 2

ROAD NO. OP 476
NAME CHATHAM RD.
SHEET NO. 1 OF 1
DATE 8/23/66
COUNTY PRINCE GEORGE'S

812-420 M31

69-54

VER 12-1-77

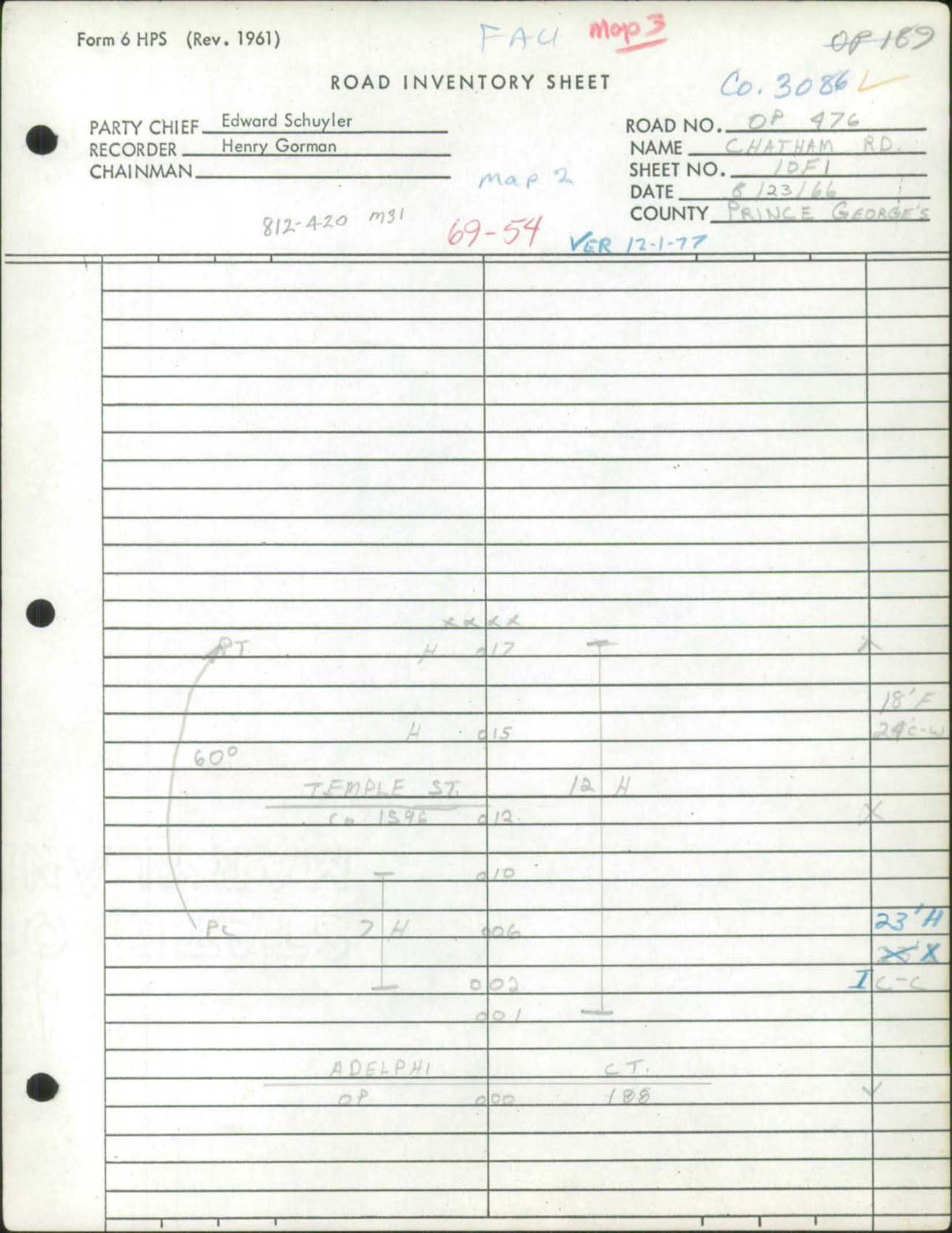

Form 6 HPS (Rev. 1961)

95-14 BB/AH 3/18/96 FAU Map 3 ~~OP 398~~

ROAD INVENTORY SHEET

VER 1031-77 Co. 3087 78

PARTY CHIEF Edward Schuyler
RECORDER Henry Gorman
CHAINMAN

UNIVERSITY HILLS

Map 2

ROAD NO. ~~OP 1173~~
NAME 24th PL
SHEET NO. 10F1
DATE 9/22/66
COUNTY PRINCE GEORGES

809-415 m31
F11A

69-56

FORDHAM ST
CO 028 693 SS

~~Road~~ 026 ~~End~~ H

025

024 H

12 H

015 H

013 H

26'I C-C 69-56

Co. 676
DREXEL 011 ST. SS

010

009

8 H 8 H

10°

ONE WAY

007

002

26'I C-C

BANNING PL
CO 000 678

Form 6 HPS (Rev. 1961) MAPS URBAN ~~OP235~~

ROAD INVENTORY SHEET

Party Chief E. SCHUYLER
Recorder T. LANDON
Chainman E. HOENIG

MAP 4
VER 6-6-78
860-429 M32
855 69-70

Road No. CO 3088
Name SATURN LA
Sheet No. 10F1
Date 4-9-68
County PRINCE GEORGES

	ROAD	END	
H	019		
H	018	H	
195°	013		
	010	H	
H	008		
	005	H	10'E
			10'E W
DUCKETTOWN CO	000	RD 47	

Form 6 HPS (Rev. 1961) MAP 5 UNDAW

ROAD INVENTORY SHEET

Party Chief T. LANDON
Recorder W. WARFIELD
Chainman

MAP 4

Ver 6-6-78 ~~860~~-429 M32 056 69-69

Road No. CO 3089
Name MERCURY RD
Sheet No. 1 OF 1
Date 3-19-70
County PRINCE GEORGE

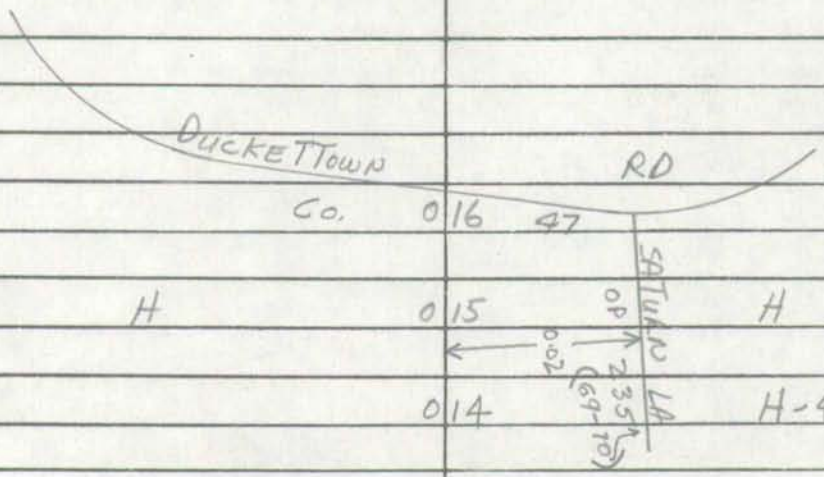

Form 6 HPS (Rev. 1961)

MAP 5

URBAN ~~OP 236~~

ROAD INVENTORY SHEET

Party Chief E. SCHUYLER
Recorder T. LANDON
Chainman E. KOENIG

MAP 4

Road No. CO 3090
Name JUPITER Rd
Sheet No. 10 F1
Date 4-9-68
County PRINCE GEORGES

VER 6-6-78

~~860~~ 855 - 429 M32

69-68

MERCURY Rd ~~ROAD~~		~~END~~		
CO	H 3089	0 21	H	
	H			
		0 19	H	
	H	0 17	H	
		0 11	85°	
	H	0 08		
				10'E
	H	0 04		10'CW
DUCKETTOWN			RD	
CO		0 00	47	

Form 6 HPS (Rev. 1961)

FAU

Map 3

ROAD INVENTORY SHEET

Party Chief T. LANDON
Recorder W. WARFIELD
Chainman

map 2

815-417 M31

VER-12-1-77 69-59

Road No. Co. 3091
Name REMINGTON CT.
Sheet No. 1 OF 1
Date 3-12-70
County PRINCE GEORGE

DE

CUL 008 SAC

PT 004 30' I
60° C-C
PC 001

× HUNTER LA.
×× Co. 000 2286

Form 6 HPS (Rev. 1961)

FAU

MAP 3

ROAD INVENTORY SHEET

Party Chief T. LANDON
Recorder W. WARFIELD
Chainman

70-36

VER 11-17-77

Map 2

810-431 m31

69-51

Road No. Co. 3092
Name TUCKAHOE LA
Sheet No. 1 OF 1
Date 3-11-70
County PRINCE GEORGES

H

DE

CUL 0 18 SAC

0 16

PT 100° PC

8 H

0 14

10 H

PT 20° PC

0 08

0 06

MUSKOGEE ST.

Co. 0 04 1795

H 0 03

26' I C-C

H 0 01

OP 765 70-36

H CUL 0 00 SAC H

DE

H

Form 6 HPS (Rev. 1961) FAU Map 4

ROAD INVENTORY SHEET

Party Chief T. LANDON
Recorder W. WARFIELD
Chainman

Map 2

834-4-16 m31

69-93

Ver 3-28-78

Road No. Co 3093
Name LONGRIDGE DR
Sheet No. 1 OF 1
Date 3-12-70
County PRINCE GEORGES

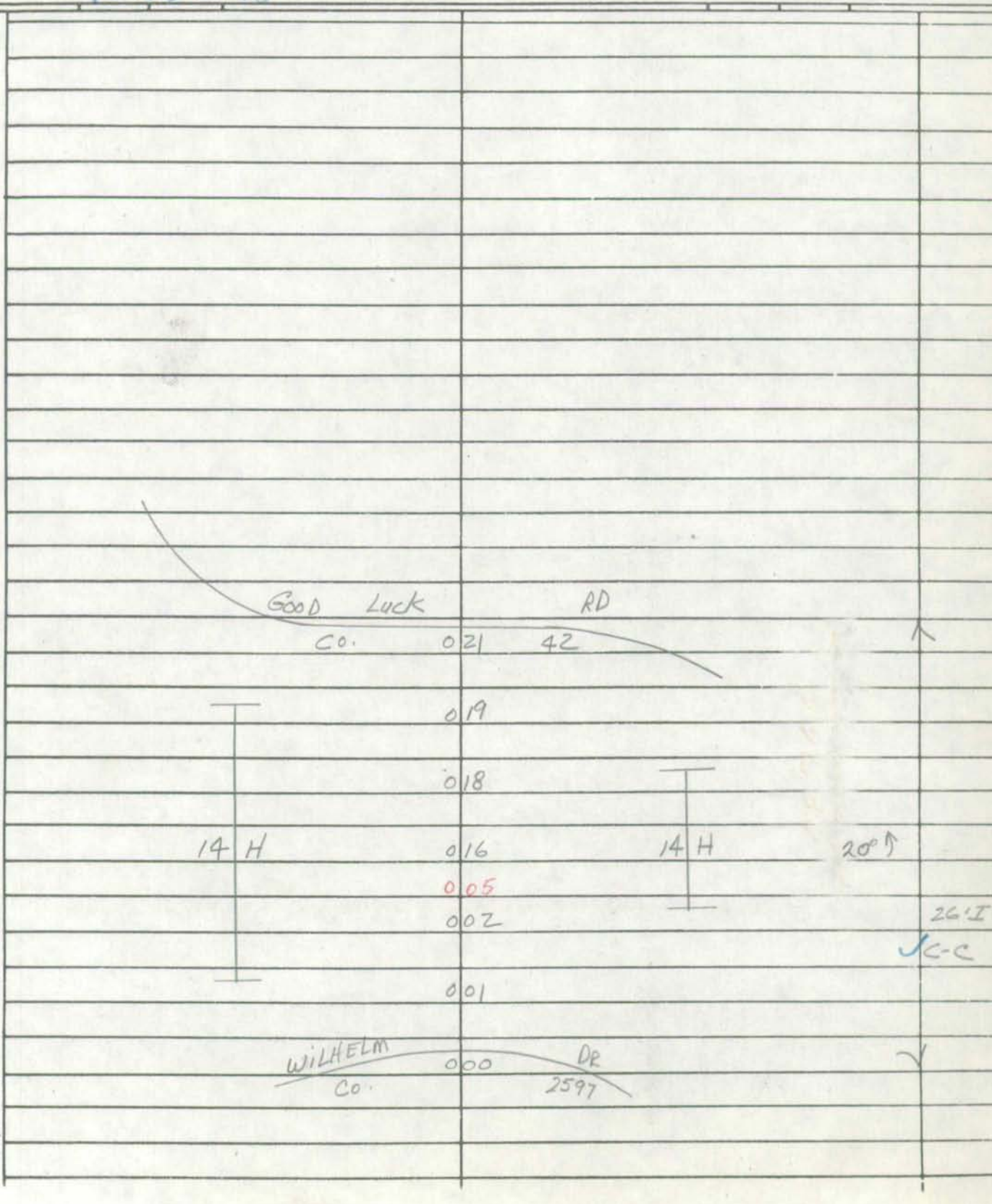

Form 6 HPS (Rev. 1961)

~~OP 533~~

ROAD INVENTORY SHEET

CO 3094 ✓

Party Chief ES
Recorder F.S
Chainman

Map 4

844-419 M31

Road No. ~~OP 1139~~
Name MAZZONI AVE
Sheet No. 1 OF 1
Date 6-4-68
County PRINCE GEO

69-74
VER 3-28-78

CO PRESLEY	0 17	1180 ROAD ✓	
	0 14	H	
3 H			
	0 13		
CO 96TH	0 11	1072 AVE ✓	
	0 08	H	
5 H			
	0 06	CO 2860 96TH PLACE ✓	
	0 03		
	0 01	H	26'T
			✓ C-C
CO 97TH	0 00	2861 AVE ✓	

Form 6 HPS (Rev. 1961)

78

ROAD INVENTORY SHEET

Party Chief T. LANDON
Recorder W. WARFIELD
Helper

Sheet # 4
MAP #31
71-27
69-65

Road No. Co. 3095
Road Name CATHEDRAL AVE
Sheet No. 1 OF 1
Date 4-26-72
County PRINCE GEO.

VER 3-28-78

M 31 834-417

ENT. TO
REC. AREA

ROAD 0 29 END

↑15° 8 H 0 26

0 20

GRAYLYNN DR.
Co. 3369

↑20° 0 18

0 16 21 H

10 H

0 05 20° 26'I "J" C-C

VANESSA DR.
Co. 3096 0 04

H 0 02

↑10° H 0 01 36'I "J" C-C

GOOD LUCK RD.
Co. 0 00 42

CATHEDRAL AVE.
MUN. 70

Form 6 HPS (Rev. 1961)

ROAD INVENTORY SHEET

Road No. ________________
Road Name ________________
Sheet No. ________________
Date ________________
County ________________

Form 6 HPS (Rev. 1961)

72-39

ROAD INVENTORY SHEET

Party Chief W. Dombroski
Recorder D. Taylor
Helper

Road No. Co. 3096
Road Name Vanessa DR
Sheet No. 1 of 1
Date 2-26-73
County Prince Georges

835-417
M31

VER 3-29-78

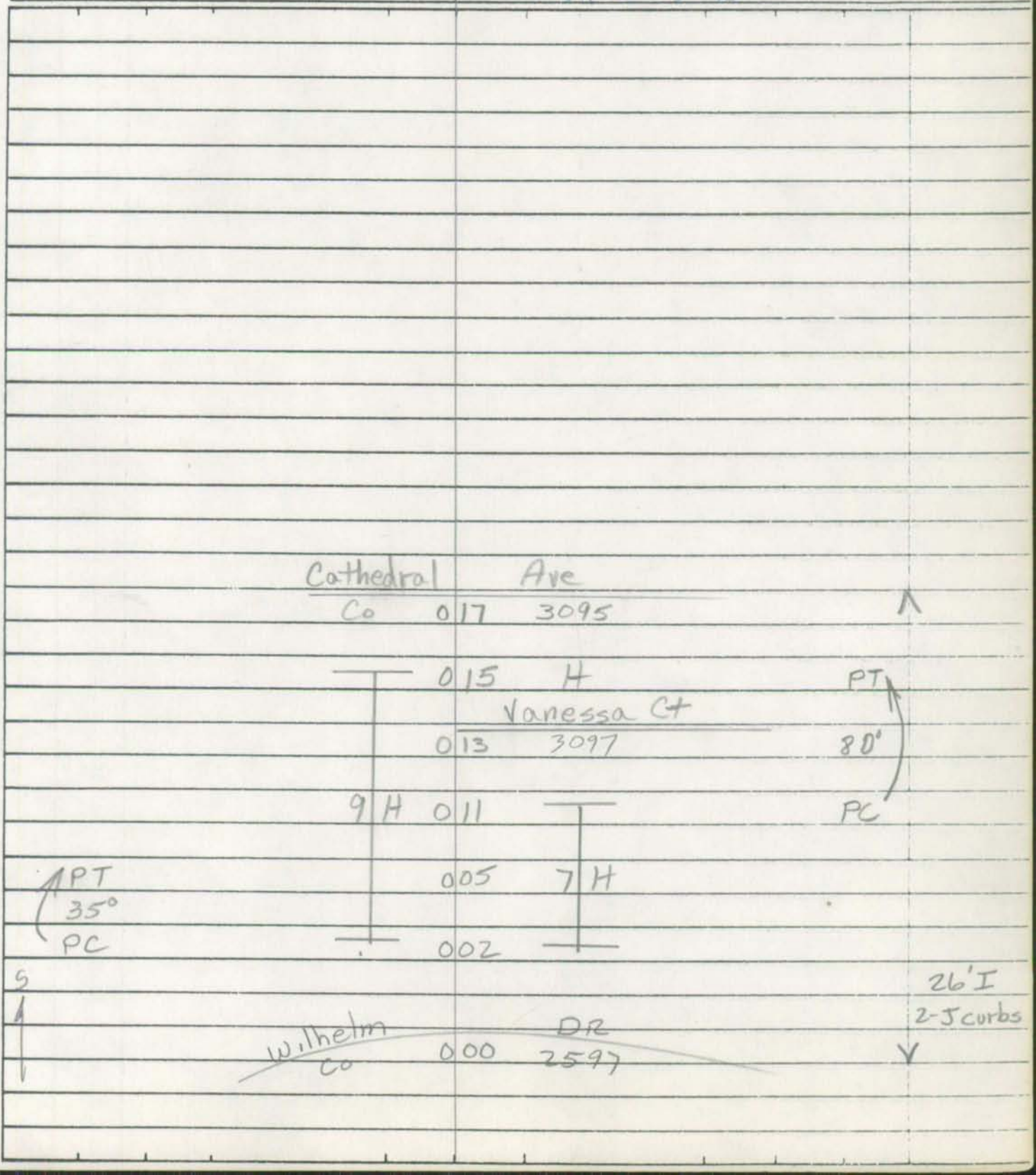

Form 6 HPS (Rev. 1961)

ROAD INVENTORY SHEET

Road No. ____________________

Road Name ____________________

Sheet No. ____________________

Date ____________________

County ____________________

Form 6 HPS (Rev. 1961)

FAU

Map 4

ROAD INVENTORY SHEET

Party Chief T. LANDON
Recorder W. WARFIELD
Chainman

834-417 M31

Map 24

Ver 3-28-78

69-67

Road No. Co. 3097
Name VANESSA CT.
Sheet No. 1 OF 1
Date 3-12-70
County PRINCE GEORGES

H H

DE

CuL 004 SAC H

2 H 002 H

26' I

001 JC-C

VANESSA CO 000 DR. 3096

Form 6 HPS (Rev. 1961) FAU MAP3

ROAD INVENTORY SHEET

Party Chief T. LANDON
Recorder W. WARFIELD
Chainman

WAS OP 173

Map 2

826-412 m31

69-120

Road No. Co. 3098
Name SOMERSET RD.
Sheet No. 1 OF 1
Date 3-12-70
County PRINCE GEORGES

VER A-6-78

63 RD AVE.

Co. 007 1316

005

3 H 4 H 26' I

001 C-C

63 RD PL.

Co. 000 1305

Form 6 HPS (Rev. 1961)

FAU MAP3

M76 78

ROAD INVENTORY SHEET

826-412 M31

Map 2

69-119

Party Chief T. LANDON
Recorder W. WARFIELD
Chainman

Road No. Co. 3099
Name TUCKERMAN ST
Sheet No. 1 OF 1
Date 3-17-70
County PRINCE GEORGES

VER 4-6-78

		XX XX	
3 H		ROAD 0 17 END	3 H
		0 15	
	63 RD	PL.	
	Co.	0 13 1305	
		0 11	3 H
		0 08	
		63 RD AVE.	
		0 05 Co. 1316	
ENT. SCHOOL		0 04	4 H
WILLIAM WIRT JR HIGH SCHOOL		0 02	36' I JC-C
		62 ND PL.	
		0 00 Co. 593	

Form 6 HPS (Rev. 1961)

~~OP 257~~ 98-81B 11-13-98 SS/SR

ROAD INVENTORY SHEET

Party Chief E. SCHUYLER
Recorder F. SETTAN
Chainman

VER 12-27-77

842-418 M31

69-82

MAP 4

Road No. CO 3100
Name MAGNOLIA TERRACE
Sheet No. 1 OF 1
Date 6-4-68
County PRINCE GEO

CO		28	
CIPRIANO	0 14	RD	SS
P.T.	0 12		
75°			
P.C.	0 09		
9 H	0 07		
30°	0 03	4 H	26 I
			J C-C
	0 01		2 UML
CO		2845	
MAGNOLIA	0 00	DRIVE	

Form 6 HPS (Rev. 1961)

840
~~842~~-417 M31

OP531

ROAD INVENTORY SHEET

Party Chief F.S.
Recorder F.S.
Chainman

69-83

VER 12-27-77

MAP 4

Road No. CO 3101
Name CIPRIANO COURT
Sheet No. 1 OF 1
Date 6-4-68
County PRINCE GEO

ROAD	006	END	
H	005	H	
H	003	H	26:I
			J C-C
CO CIPRIANO	000	28 ROAD	

Form 6 HPS (Rev. 1961)

FAU

Map 3

ROAD INVENTORY SHEET

Party Chief T. LANDON
Recorder W. WARFIELD
Chainman

Map 2

826-411 M31

Road No. Co 3102
Name 64 TH AVE.
Sheet No. 1 OF 1
Date 3-12-70
County PRINCE GEORGES

VER A-5-78

69-123

PROPOSED

XX XX

ROAD 010 END

PL 1305

009 ENT. TO APTS

RD ← 0.06 →

36'I

H 63 Co 001 JC-C

RIVERDALE RD

MD Co 000 ~~302~~ 410

Form 6 HPS (Rev. 1961)

FAU Map 4 ~~OF 352~~

ROAD INVENTORY SHEET

Co. 3103

PARTY CHIEF Edward Schuyler
RECORDER Henry Gorman
CHAINMAN

map 2

DEFENCE HEIGHTS.

ROAD NO. OF 793
NAME FURMAN CT.
SHEET NO. 1 OF 1
DATE 9/12/67
COUNTY PRINCE GEORGES

VER 4-5-78 828-408 M31

69-127



70-46
71-33
69-101
90-38
91-22

SHA 51.3 - 8 Revised
4.83

MARYLAND STATE HIGHWAY ADMINISTRATION

ROAD INVENTORY SHEET

Party Chief T. Landon
Recorder W. Warfield
Assistant
Map No./Dir. F-11 /
State Coordinates 837-416

Road No. CO 3104
Road Name Tiffany La
County Prince Georges
Date Rewritten 3-9-95 T.M.
Sheet No. 1 OF 1

TRAFFIC CODES
TRAFFIC CONTROLS: STOP SIGN=SS, TRAFFIC LIGHT=T.L., FLASHING RED BALL=F.R.

TRAFFIC CODES
PARKING RESTRICTIONS: A.M. PEAK, P.M. PEAK, A.M./P.M. PEAK, NO PARKING ANYTIME=N.P., COMM/IND. ACCESS=E

SYSTEM				TRAFFIC		LINE DIAGRAM	TRAFFIC			PAVEMENT DATA
FED. AID.	FUNCT CLASS.	HWY. SYS.	HPMS SAMPLE	PRK.G. REST.	COM/IND. ACCESS		CONTROL	COM/IND. ACCESS	PRK.G. REST.	
						x Edgerton Dr				
						x 0 24 CO 3245			^	
						Seta Dr				
						CO 3181 0 20				26'I
										JC-C
						0 17 CO Dawnwood Dr 3177			X	
						Tiffany Ct				
						CO 5203 0 15				
						Brays St				
						CO 5060 0 11				
						Dahlgreen Ct				
						CO 5061 0 06				
										25'I
										JC-C
						Princess Garden PKwy				
						CO 0 00 300	SS		V	

SYSTEM				TRAFFIC		LINE DIAGRAM	TRAFFIC			PAVEMENT DATA
FED. AID.	FUNCT. CLASS.	HWY. SYS.	HPMS SAMPLE	PRK'G. REST.	COM/IND ACCESS		CONTROL	COM/IND ACCESS	PRK'G. REST.	

Form 6 HPS (Rev. 1961)

Map 4

ROAD INVENTORY SHEET

Party Chief T. LANDON
Recorder W. WARFIELD
Chainman

VER-12-29-77

837-A16 M31

70-47

69-102

Road No. CO 3105
Name GREENFIELD DR
Sheet No. 1 OF 1
Date 3-24-70
County PRINCE GEORGES

	OP DAWNWOOD Co	3177 DR. 70-41
	~~OP~~ (69-101 A) 0 16	~~777~~
	0 15	
∠10°	0 12 H	
		WESTVIEW
	0 10 CO (69-103)	LA 3106
10 H		
	0 07 H	
		GREENFIELD CT.
	0 05 CO (69-104)	3107
		26' I
	0 02	J C-C
	PRINCESS	GARDEN PKWY.
	Co. 0 00	300

Form 6 HPS (Rev. 1961)

Map 4

ROAD INVENTORY SHEET

Party Chief T. LANDON
Recorder W. WARFIELD
Chainman

VER 12-29-77

837-417 m31

70-48
69-103

Road No. 3106
Name WESTVIEW LA.
Sheet No. 1 OF 1
Date 3-24-70
County PRINCE GEORGES

GREENFIELD DR.

CO (69-102) 0|15 3105

0|14

0|11 10°

12 H 9 H

PT 0|06

110°

PC 0|01 J 26' I C-C

DAWNWOOD DR.

~~OP~~ (69-101 "A") 0|00 ~~777~~

Co 3177 70-41

Form 6 HPS (Rev. 1961)

Map 4 ✓

ROAD INVENTORY SHEET

Party Chief T. LANDON
Recorder W. WARFIELD
Chainman

VER 12-29-77

837-417 M31

69-104

Road No. CO 3107
Name GREENFIELD CT.
Sheet No. 1 OF 1
Date 3-24-70
County PRINCE

H

D E

CUL 0 13 SAC

10 H

11 H

26' I

0 0 1

J C-C

GREENFIELD DR

CO (69-102) 0 0 0 3105

Ver-4/10/78 69-132

SHA 51.3 - 8 Revised
4.83

MARYLAND STATE HIGHWAY ADMINISTRATION

ROAD INVENTORY SHEET

Party Chief: T Landon
Recorder: W Warfield
Assistant: Rewritten (JEL) 9/30/91
Map No./Dir.: F11B / S
State Coordinates: 821-406

Road No.: CO 3108
Road Name: 55th Ave
County: Prince Georges
Date: 3-16-70
Sheet No.: 1 OF 1

TRAFFIC CODES
TRAFFIC CONTROLS: STOP SIGN=SS, TRAFFIC LIGHT=T.L., FLASHING RED BALL=F.R.

TRAFFIC CODES
PARKING RESTRICTIONS: A.M. PEAK, P.M. PEAK, A.M./P.M. PEAK, NO PARKING ANYTIME=N.P., COMM/IND. ACCESS=E

SYSTEM: FED. AID.	SYSTEM: FUNCT CLASS	SYSTEM: HWY. SYS.	SYSTEM: HPMS SAMPLE	TRAFFIC: PRKG. REST.	TRAFFIC: COM/IND. ACCESS	LINE DIAGRAM	TRAFFIC: CONTROL	TRAFFIC: COM/IND. ACCESS	TRAFFIC: PRKG. REST.	PAVEMENT DATA
						54th Pl MU 0540 @ .37				
						Chesapeake St				
						0 20 MUN 0030				
						County Urban				
						Corp LMTS of Bladensburg				
						0 19				
NON FIA	Urban Local					Decatur St				
						CO 0 12 3681				
						0.02				
						PT 0 11				
						40°				
						PC 0 05				
										26' I C-C
						Emmerson CO 0 00 St 484				

SYSTEM				TRAFFIC		LINE DIAGRAM	TRAFFIC			PAVEMENT DATA
FED. AID.	FUNCT. CLASS.	HWY. SYS.	HPMS SAMPLE	PRK.G. REST.	COM/IND ACCESS		CONTROL	COM/IND ACCESS	PRK.G. REST.	

SHA 51.3-8
11-15-72

STATE HIGHWAY ADMINISTRATION OF MARYLAND

ROAD INVENTORY SHEET ~~OP 415~~

Party Chief MZ
Recorder JE
Helper

Map No. 31D

Road No. Co 3109
Road Name CAMDEN ST.
Sheet No. 1 OF 1
Date 4-21-78
County PRINCE GEORGES
State Coordinates 832-393

W ↑

COLUMBIA		AVE		
CO	018	336		
				26'F 30c-c
	015			
VERMONT		AV		
CO	012	2788		
OREGON		AV		
CO	008	2787		
VIRGINIA		AVE		
CO	003	3686		
				26'F 30c-c
KENT VILLAGE		DR		
CO	000	3361		

SHA 51.3-8
11-15-72

ROAD INVENTORY SHEET

Road No. _____
Road Name _____
Sheet No. _____
Date _____
County _____
State Coordinates _____

Form 6 HPS (Rev. 1961)

Map 7

Ver
WD
DT
9-8-77

ROAD INVENTORY SHEET

Party Chief T. LANDON
Recorder W. WARFIELD
Chainman

70-94

831-385 M35

69-141

Road No. Co. 3110
Name CALMOS ST.
Sheet No. 1 OF 1
Date 3-17-70
County PRINCE GEORGES

Ent to Pool

~~XXXX~~

H ROAD 0 27 END H

WESTON AVE.
Co. 0 25 2803

PT 0 24 3 H

0 21

ARLENE
90° 0 19 Co 3111 DR

19 H

0 17

PC 0 12 12 H

0 03 26'I
0 01 C-C

CINDY LA.
Co. 0 00 2802

70-94

CANYON DR
Co. 1865
0.03

Form 6 HPS (Rev. 1961)

Map 7 Ver WD DT 9-8-77 OP 784 ✓

ROAD INVENTORY SHEET

Party Chief T. LANDON
Recorder W. WARFIELD
Chainman

70-93
831-385 M35
69-140

Road No. Co 3111
Name ARLENE DR
Sheet No. 1 OF 1
Date 3-17-70
County PRINCE GEORGES

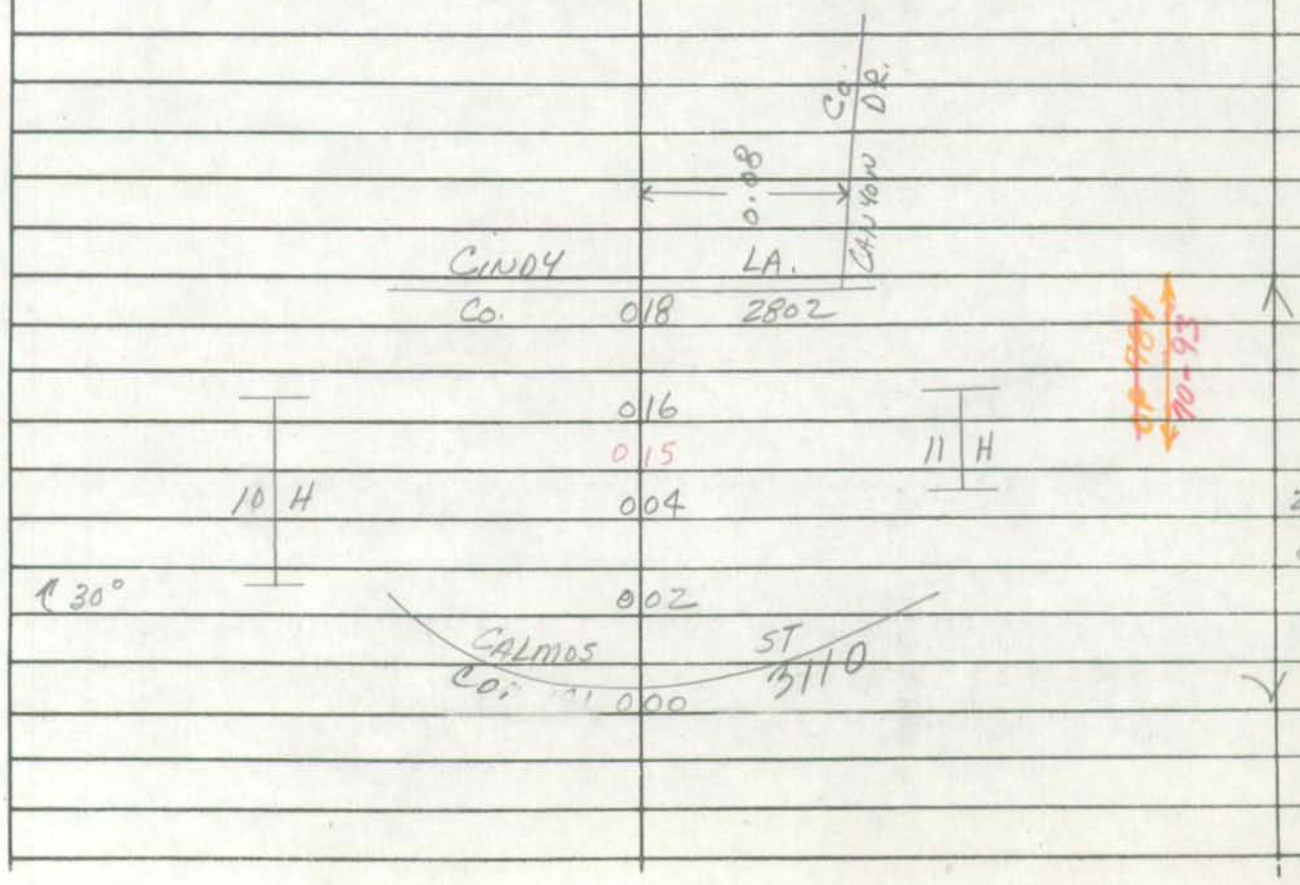

Form 6 HPS (Rev. 1961)

89-37
A/T

78

ROAD INVENTORY SHEET

MAP 4

Party Chief T. LANDON
Recorder W. WARFIELD
Chainman

T. LANDON 70-74
F. RHODES 71-34
3/3/75 REVISED

847-414 M32

Road No Co. 3112
Name JUSTINA DR.
Sheet No. 1 of 1
Date 3-30-70
County PRINCE GEORGES

69-94 S
XXX VER 3-27-78

91-43 A/T

0 48 H
4 H
0 45 LUNDY
0 44 CO. DR.
0 41
0 39 H 3285
PROPOSED
STALL AVE.
~~OP.~~ Co 0 35 ~~1110~~ 4182 EXTRA
78-23
~~ROAD~~ 0 31 ~~END~~
Woodland Ave
0 29 Co 3284 70-69
0 26 H
9 H
Justina Ct (70-69A)
0 23 ~~OP. HZ~~ Co 3362 (71-35)
0 22
0 20 3 H
0 18
WALNUT AVE
S 70-71 0 17 Co 2880
0 14
5 H
0 08
9 H
LOCUST AVE
0 05 CO (69-95) 3113
36' I
0 01 H C-C
FRANKLIN AVE.
Co. 0 00 947

3112 74-48
0.45
0.41
78-22
71-34

Form 6 HPS (Rev. 1961)

Map 4

ROAD INVENTORY SHEET

Party Chief T. LANDON
Recorder W. WARFIELD
Chainman

Road No. CO 3113
Name LOCUST AVE
Sheet No. 1 OF 1
Date 3-30-70
County PRINCE GEORGES

847-415 m32

VER 3-27-78 69-95 83-32 BB JD

EMACK	PROPOSED	AVE	
CO	017	4153	24'I 30 cw
~~ROAD~~	010	~~END~~	
70-70 Co 3285	009		30°
Lundy Drive	007		6 H
	006		
4 H	003		26'I
	001		JC-C
JUSTINA		DR	
CO (69-94)	000	3112	

OP 78 70-73



I-15

M-5

SHA 51.3-8
11-15-72

STATE HIGHWAY ADMINISTRATION OF MARYLAND

95-59
BB/AH
3/11/96

FAM

ROAD INVENTORY SHEET

Party Chief BB
Recorder DD
Helper

Map No. 31D F12
79-25 - 79-49

Road No. Co 3114
Road Name Linwood Ave
Sheet No. 1 of 1
Date 3-4-80
County PG
State Coordinates 846 414

80-A1 ALT

W

Road 0 ~~X~~20 End

23' I
Jw B Rt
26' CW

Co ~~to~~ 2870
~~PROP~~ EMACK 0 ~~X~~16 Emack Ave
6.16

0 05 10°

~~OP 4229~~ Co 4313
Linwood Ct 0 0 ~~X~~6

26' I
Jo.c

OAKBROOK PL
Co 5601 0 02
Road 0 00 End

SHA 51.3-8
11-15-72

ROAD INVENTORY SHEET

Road No. _____
Road Name _____
Sheet No. _____
Date _____
County _____
State Coordinates _____

Form 6 HPS (Rev. 1961)

Map 4

79-25
79-49

ROAD INVENTORY SHEET

Party Chief T. LANDON
Recorder W. WARFIELD
Chainman

Road No. CO 3114
Name LINWOOD AVE
Sheet No. 1 OF 1
Date 3-30-70
County PRINCE GEORGES

846-414 m~~32~~ 310

ver 3-27-78

69-97

See New Inventory

XXXX
ROAD 005 END
004
3H
001
EMACK AVE
000 Co. 2870

23'I
JC-RT
26'CW

Form 6 HPS (Rev. 1961)

Map 4

L

ROAD INVENTORY SHEET

Party Chief T. LANDON
Recorder W. WARFIELD
Chainman

846-414 m~~88~~ 31

69-98

VER 3-27-78

Road No. CO 3115
Name OAKWOOD AVE
Sheet No. 1 OF 1
Date 3-30-70
County PRINCE GEORGES

XXXX

ROAD 005 END

4 H

4 H

001

26'I

JC-C

EMACK AVE

Co. 000 2870

SHA 51.3-8
11-15-72

STATE HIGHWAY ADMINISTRATION OF MARYLAND

MAP 4

ROAD INVENTORY SHEET

Party Chief I. LANDON
Recorder F. RHODES
Helper

Map No. 32

VCR 3-27-78 74-46

Road No. CO. 3116
Road Name BEECH WOOD AVE.
Sheet No. 1 A OF 1
Date 3/3/75
County P.G.
State Coordinates 847 - 413

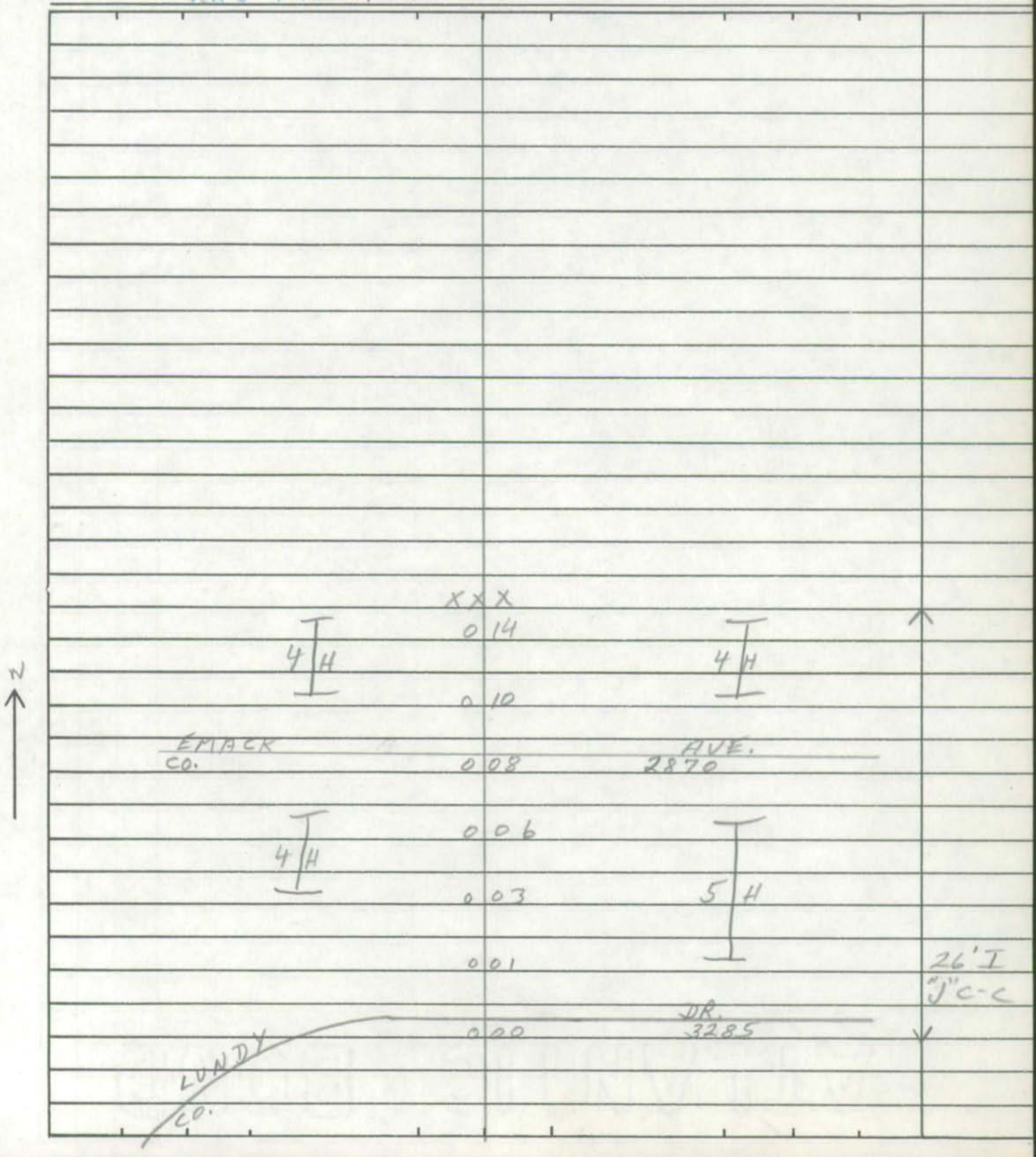

SHA 51.3-8
11-15-72

ROAD INVENTORY SHEET

Road No. ______________________

Road Name ______________________

Sheet No. ______________________

Date ______________________

County ______________________

State Coordinates ________________

Form 6 HPS (Rev. 1961)

815-344 M35

~~OP 106~~

CO 3117

ROAD INVENTORY SHEET

Party Chief E.S.
Recorder W.D.
Chainman

820-350

PAGETTS COR

~~MAP 4~~

MAP 9

Road No. ~~OP 257~~
Name COMET DR
Sheet No. 1 OF 1
Date 12-17-68
County PRINCE GEO

68-155

ROAD	027	END	
	026		
		12 H	
SE			
	006		
H	003	H	25' I
			J-CURB RT
			~~12' E~~
CO		~~[illegible]~~ 126	~~12' CW~~
ALLENTOWN	000	RD	30' CW

SHA 51.3 - 8 Revised
4.83

MARYLAND STATE HIGHWAY ADMINISTRATION

Capitol Heights

ROAD INVENTORY SHEET

~~ORIG~~

69-146
89-60 Ex.
94 CO-EX.14
3-8-95
DT/TM

Party Chief D.T.
Recorder T.M.
Assistant
Map No./Dir. G-11 /
State Coordinates 828-380

Road No. CO 3118
Road Name District Ave
County Prince Georges
Date Rewritten 3-9-95
Sheet No. 1 OF 1

TRAFFIC CODES
TRAFFIC CONTROLS: STOP SIGN=SS, TRAFFIC LIGHT=T.L., FLASHING RED BALL=F.R.

TRAFFIC CODES
PARKING RESTRICTIONS: A.M. PEAK, P.M. PEAK, A.M./P.M. PEAK, NO PARKING ANYTIME=N.P., COMM/IND. ACCESS=E

SYSTEM				TRAFFIC		LINE DIAGRAM	TRAFFIC			PAVEMENT DATA
FED. AID.	FUNCT CLASS.	HWY. SYS.	HPMS SAMPLE	PRKG. REST.	COM/IND. ACCESS		CONTROL	COM/IND. ACCESS	PRKG. REST.	
	URBAN LOCAL					Road xx xx END				
						007				
						(old Walnut St)				
						CO 4997 004				20'I
						003				J crb Rt
						Rollins Ave				2 uml
						Corp CO Lmts 000 Capitol 369 Heights				

SYSTEM				TRAFFIC		LINE DIAGRAM	TRAFFIC				PAVEMENT DATA
FED. AID.	FUNCT. CLASS.	HWY. SYS.	HPMS SAMPLE	PRK.G. REST.	COM/IND ACCESS		CONTROL	COM/IND ACCESS	PRK.G. REST.		

SHA 51.3 - 8 Revised
4.83

This road was part of Co 386 before R.R Crossing was blocked off. R.R crossing sheet with Co. 386

81-50, 51
84-21
88-27
94 Co. Ex. 18
3-1-95
DT/TT

MARYLAND STATE HIGHWAY ADMINISTRATION

ROAD INVENTORY SHEET OP 4642

Party Chief T. Landon
Recorder W. Warfield
Assistant
Map No./Dir. F-11 /
State Coordinates 838.411

Road No. CO 3119
Road Name Lanham Sta Rd
County Prince Georges
Date Rewritten 3-9-95 T.M.
Sheet No. 1 OF 1

TRAFFIC CODES
TRAFFIC CONTROLS: STOP SIGN=S.S., TRAFFIC LIGHT=T.L., FLASHING RED BALL=F.R.

TRAFFIC CODES
PARKING RESTRICTIONS: A.M. PEAK, P.M. PEAK, A.M./P.M. PEAK, NO PARKING ANYTIME=N.P., COMM/IND. ACCESS=E

SYSTEM				TRAFFIC		LINE DIAGRAM			TRAFFIC			PAVEMENT DATA
FED. AID.	FUNCT CLASS.	HWY. SYS.	HPMS SAMPLE	PRKG. REST.	COM/IND. ACCESS				CONTROL	COM/IND. ACCESS	PRKG. REST.	
						Lanham Sta Rd						
						CO 386						
						XX	XX					
						Penn		B.R				
						25'						
						XX	XX					
						Road	0 17	END				
							0 16			E		
							0 13					30'I
		URBAN LOCAL			E		0 11			E		JC-C
							0 10	90°		E		2 UML
					E		0 06					
					E		0 04					36'I
							0 03	2-36" CMP				J-C Lt
					E	90°	0 02					10'E Shd Rt
												2 UML
												44'G
												2 UML
						MD	0 00	450				

OP 4642
3119
CO

SYSTEM				TRAFFIC		LINE DIAGRAM	TRAFFIC				PAVEMENT DATA
FED. AID.	FUNCT. CLASS.	HWY. SYS.	HPMS SAMPLE	PRKG. REST.	COM/IND ACCESS		CONTROL	COM/IND ACCESS	PRKG. REST.		

Form 6 HPS (Rev. 1961)

Map 6

L 18

ROAD INVENTORY SHEET

Tenney St

Party Chief T. LANDON
Recorder W. WARFIELD
Chainman

Ver 0822-376 9-27-77
M35
69-157

Road No. Co. 3120
Name ~~SHAW~~ ~~AVE.~~
Sheet No. 1 OF 1
Date 3-17-70
County PRINCE



	H	ROAD	0 20	END	
	H		0 18		
PT	H		0 16		
30°			0 12		DR
PC			0 10		
↑ 10°			0 05		
	H		0 02	20° ↑	10' E
	QUARTER ~~GL ST~~		AVE.		14' CW
	Co.		0 00 309		

Form 6 HPS (Rev. 1961)

MAP 6

BILLINGS PLACE

~~O.P. 1~~

Co 3121

ROAD INVENTORY SHEET

Ver 10-4-77

PARTY CHIEF Edward Schuyler

RECORDER Henry Gorman

CHAINMAN J. EMERICK

ROAD NO. ~~OP 2~~

NAME ~~51ST OF AVE~~

SHEET NO. 1

DATE 11/14/67

COUNTY PRINCE GEORGES

Blud HGTS

NAME/CHANE EFFECTIVE 1-9-70

817-376

M35

69-161

BILLINGS ~~G ST~~ AVE ~~ST.~~

0 08 CO 12 95

0 07

4 H 4 H

24'F CURBM

0 01

Arcadia ~~HARPER~~ AVE ST

25'GW

CO COO 379

Form 6 HPS (Rev. 1961) Map 4 ~~OP 484~~

CO 3122

ROAD INVENTORY SHEET

Party Chief E.S.
Recorder W.D.
Chainman

841-407 m31

Road No. ~~O/ 1389~~
Name BRAESIDE DRIVE
Sheet No. 1 OF 1
Date 6-14-68
County PRINCE GEO

Ver 3-31-78

69-110
70-75
70-76

~~OP~~ CO	3189 ~~487~~	
KEEWATIN 0.13	ROAD	
0.11	PT	
	~~OP 486~~ CO 3123	
0.10	BRASIDE CT	
	50'	
0.08	PC	
6 0.07		
0.06		
	3 H	
0.03		36' I
		JC-C
CO	74	
WHITFIELD CHAPEL 0.00	ROAD	

CO 3122 69-110 70-75 70-76 OP 484

Form 6 HPS (Rev. 1961)

Map 4

~~OP 486~~

ROAD INVENTORY SHEET

CO 3123

Party Chief E. S.
Recorder W. D.
Chainman

842-407 M31

Road No. OP ~~1391~~
Name BRAESIDE CT
Sheet No. 1 OF 1
Date 6-14-68
County PRINCE GEO

√CR 3-31-78 69-111

H

CUL-DE SAC

0 04

3 H 3 H

0 01

26 I

JC-C

~~CO~~ CO ~~2872~~ 3122

BRAESIDE 0 00 DRIVE

SHA 51.3-8
11-15-72

STATE HIGHWAY ADMINISTRATION OF MARYLAND

FAU

ROAD INVENTORY SHEET

Ver WD DT 9-7-77

M76 78

Party Chief M. BAXTER-OFF. INV.
Recorder
Helper

Map No. 35

Road No. Co 3124
Road Name EDENVILLE DR
Sheet No. 1 OF 1
Date 3-4-71 REV 9-15-75
County PRINCE GEORGE
State Coordinates ~~835-380~~ 838-379



SHA 51.3-8
11-15-72

ROAD INVENTORY SHEET

Road No. _____
Road Name _____
Sheet No. _____
Date _____
County _____
State Coordinates _____

Form 6 HPS (Rev. 1961)

FAU

MAP 7

Ver
WD
DT
9-7-77

M76

ROAD INVENTORY SHEET

Party Chief Gallop
Recorder
Chainman Office Inventory

Waterford
map (3)

~~863-419~~ ~~M32~~
835-378 M35

P.G. 1968 Book

Road No. Co. 3125
Name Bethal DR.
Sheet No. 1 of 1
Date 4-17-70
County P.G

IRON FORGE RD
Co 007 ~~3124~~ 3847

26' I
C-C

Waterford Dr
Co 000 3126

Form 6 HPS (Rev. 1961)

MAP 7

Ver
WD
DT
9-7-77

M76 78

ROAD INVENTORY SHEET

Party Chief Gallop
Recorder
Chainman
Office Inventory

835.378 M35

map 3

Road No. Co. 3126
Name WATERFORD DR.
Sheet No. 1 of 1
Date 4-17-70
County P.G.

1968 P.G Book

Shady Glen Dr
Co 0 44 2451

15°

0 42

PT
30°
PC

0 37

0 33

26' I
C-C

Bethal DR
0 14 Co 3125

Fanwood CT
CO. 4132 0 09

Walker Mill Ser. Rd
CO 0 01 4133

Walker Mill Rd.
CO 0 00 367

Form 6 HPS (Rev. 1961)

1-599

(85-49) BB/AL 3-19-86

ROAD INVENTORY SHEET

Party Chief T. LANDON
Recorder W. WARFIELD
Chainman

~~Map 4~~

864-419 F 12

69-84

Road No. CO 3127
Name D'ANGELO DR.
Sheet No. 1 OF 1
Date 3-31-70
County PRINCE GEORGES

		D	E
CUL	0	28	SAC
	0	25	PT 80° PC
	0	21	
		~~XXXX~~	
~~ROAD~~	~~0~~	~~13~~	~~END~~
	0	12	
PINE RD			
CO (69-86) 3129	0	11	
H	0	10	
H	0	08	
D'ANGELO CT.			8 H
CO (69-85) 3128	0	05	
	0	04	
H	0	02	24 ~~26~~ I
H	0	01	C-C
		MC DONOUGH TERR.	
	0	00 Co. 2314	

Form 6 HPS (Rev. 1961)

87-42
BB/CG
2-10-88

ROAD INVENTORY SHEET

Party Chief T. LANDON
Recorder W. WARFIELD
Chainman

Map 4

864-419 m32

VER 6-6-78

69-85

Road No. CO 3128
Name D'ANGELO CT.
Sheet No. 1 OF 1
Date 3-31-70
County PRINCE GEORGES

	~~D~~		
	CUL 0	06 SAC	
	~~xx~~	~~xx~~	
	~~ROAD~~ 0	03 ~~END~~	
H	0	01	H
D'ANGELO		DR.	
CO	0	00	3127

26' I
JC-C

Form 6 HPS (Rev. 1961)

88-37
3-21-89
BB, DW

90-93

ROAD INVENTORY SHEET

Party Chief T. LANDON
Recorder W. WARFIELD
Chainman

Map 4

864-419

M32

Ver
6-6-78

69-86

Road No. CO 3129
Name PINE RD
Sheet No. 1 OF 1
Date 3-31-70
County PRINCE GEORGES

XXXX
Road 014 END

Pine Ct
Co 5077 (90-92) 011

007

~~XXXX~~
~~Road~~ 003 ~~END~~

001 H

D' ANGELO DR.
CO (69-84) 000 3127

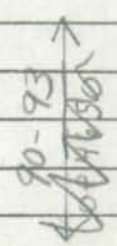

26' I
FC-C

Form 6 HPS (Rev. 1961) Map 4

ROAD INVENTORY SHEET

Party Chief T.LANDON
Recorder W.I.WARFIELD
Chainman

859.409 m32

VER
6-1-78

69-114

Road No. CO 3130
Name KING CT.
Sheet No. 1 OF 1
Date 3-31-70
County PRINCE GEORGES

D E
CUL 0 08 SAC
H 0 07
PT 0 05 26'I
30° JC-C
PC 0 01
LISBOROUGH
CO 0 00 RD
2411

SHA 51.3-8
11-15-72

STATE HIGHWAY ADMINISTRATION OF MARYLAND

ROAD INVENTORY SHEET ~~OP 44 53~~

Party Chief T. Landon
Recorder M. Zalenski
Helper

Road No. Co. 3131
Road Name Chantilly La.
Sheet No. 1 of 2
Date 2-11-74
County Pr. Geo.
State Coordinates 857-403

Map No. 32 BB JE 2-10-84

73-26 VER 6-1-78 83-93 EXTRA

INDEX # 4

↑30° Church - 400'	0 ~~74~~ 94		
	0 ~~69~~ 89	PT	
		55°	
	0 ~~63~~ 83	PC	24' I
			30' CW
ENTERPRISE MD	0 ~~60~~ 80	RD ~~556~~ 193	
			2-24' I 'J' C-C
			12' Grass Mo
	0 ~~52~~ 72		
↑20°	0 ~~49~~ 69		
	0 45		
	0 ~~38~~ 58	20°	
CLAIRTON CO.	0 ~~30~~ 50	DR 3952	
	0 ~~27~~ 47		
↑20°	0 ~~20~~ 40	5 H	
	0 ~~15~~ 35		
12 H			
	0 ~~14~~ 34	BASKERVILLE DR CO. 3955	
	0 20	HUDEE DR	
	0 ~~10~~ 12	~~OP 44 55~~ CO. 4613	
	0 09	3 H	
RENCREST	0 ~~02~~	DR	36' I
~~OP~~ CO.	0 03	~~4954~~ 4579	'J' C-C
ROAD	0 00 xxxx END		

CO 3131 ~~OP 44 53~~ 84-36 60°

SHA 51.3-8
11-15-72

ROAD INVENTORY SHEET

Road No. Co. 3131
Road Name Chantilly La.
Sheet No. 2 of 2
Date 2-11-74
County Pr. Geo.
State Coordinates 857-403

BARRICADE
1 ~~080~~ 00

0 ~~7499~~ PROGRESS Co 3558 LA. (73-27)

Same

Form 6 HPS (Rev. 1961)

ROAD INVENTORY SHEET

Party Chief T. LANDON
Recorder N. WARFIELD
Chainman

Map 7
844-394 M31
69-116

VeR
4-28-78

Road No. Co 3132
Name ST. JOSEPHS DR
Sheet No. 1 of 1
Date 3-31-70
County PRINCE GEORGES

F & TH
0.33
CHURCH
0.07
H ROAD 0.07 END

521 I
JC-C

0.01 / 18' I C-C
0.01
0.01 / 18' I C-C
LANDOVER RD
MD 000 202

MCCORMICK JR
4565

Form 6 HPS (Rev. 1961)

ROAD INVENTORY SHEET

Party Chief T. LANDON
Recorder W. WARFIELD
Chainman

Map 7
852-384 m36
69-178 VER 7-26-77

Road No. Co 3133
Name EXETER CT.
Sheet No. 1 OF 1
Date 3-31-70
County PRINCE GEORGES

	H H	
	DE	
	CUL 009 SAC	
PT	006	3 H
6 H		
80°	004	
		26' I
PC	002	C-C
BENNINGTON		
Co.	000 DR.	
	2581	

Form 6 HPS (Rev. 1961)

ROAD INVENTORY SHEET

Party Chief T. LANDON
Recorder W. WARFIELD
Chainman

MAP 2

841-458 M27

69-224

Road No. CO 3134
Name CHERRY LA.
Sheet No. 1 of 1
Date 3-19-70
County PRINCE GEORGE

NOW COMBINED WITH CO 7

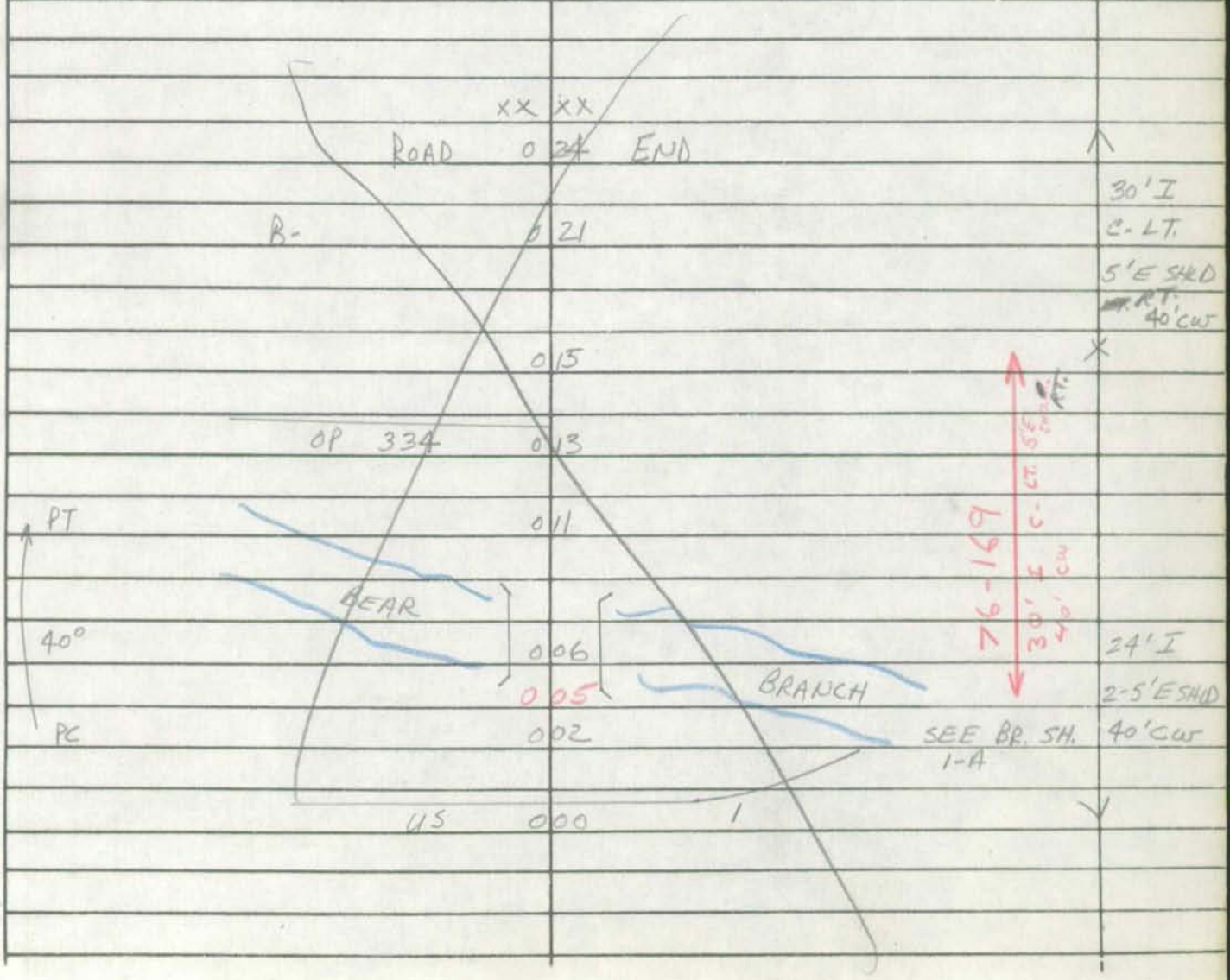

Form 5-HPS
(Revised 1961)

MARYLAND STATE ROADS COMMISSION
PLANNING AND PROGRAMMING DIVISION

S26130

IN COOPERATION WITH
U.S. BUREAU OF PUBLIC ROADS

ROAD NO. Co. 3134

BRIDGE SHEET

SHEET NO. 1-A

PARTY NO. _____

DATE 3-19-70

COUNTY PRINCE GEORGES

RATED CAPACITY _____

FOR ALL STRUCTURES HAVING A TOTAL OPENING OF MORE THAN 20 FEET AS DEFINED IN NOTE 1.

ODOMETER READING 0.06 NAME OF STREAM, RAILROAD OR HIGHWAY CROSSED BEAR BRANCH

NUMBER OF RAILROAD TRACKS _____
KIND OF CROSSING (NOTE 2) _____

UNDERPASS-SIMPLE UNDERPASS-COMBINED (NOTE 3) OVERPASS BRIDGE OVER SYSTEM

DESCRIPTION

NUMBER OF SPANS	LENGTH EACH SPAN (NOTE 4)	TYPE (NOTE 5)
2	16'	CONCRETE

TOTAL LENGTH-ON LINE OF ROAD OVER-ALL (NOTE 6) 32'

MATERIAL
SUBSTRUCTURE CONCRETE SUPERSTRUCTURE STEEL RAILS
FLOOR CONCRETE & I-BEAM

CLEARANCES
ROADWAY (NOTE 7) 41'I c-c SIDEWALK WIDTHS: RIGHT LEFT
SURFACE OF ROAD TO STREAM BED 8' FOR OVERPASSES, SHOW DISTANCES TO TOP OF RAIL OR SURFACE OF LOWER ROAD. (NOTE 8)
SURFACE OF ROAD TO BOTTOM PORTAL 2' (MINIMUM OVERHEAD CLEARANCE
CLEAR DISTANCE OF OPENING ABOVE STREAM BED 6' (WATERWAYS ONLY)
POSTED LOAD LIMITS _____ BRIDGE NO. _____ CONSTRUCTION DATE _____

GENERAL CONDITION OF BRIDGE: CHECK IF GOOD, FAIR, OR POOR, DESCRIBE DEFECTS IF SERIOUS.

	GOOD	FAIR	POOR
SUPERSTRUCTURE	✓		
FLOOR	✓		
SUBSTRUCTURE	✓		
PAINT	✓		BADLY CORRODED OR RUSTED

TYPE OF PROTECTION FOR DRAWBRIDGES (NOTE9) _____

(NOTES ON REVERSE SIDE)

S26130

Notes:

1. In agreement with Federal-aid standards, a bridge is defined as a structure including supports erected over a depression or an obstruction, as water, highway, or railway, and having a track or passageway for carrying traffic or other moving loads, and having a length measured along the center of roadway of more than 20 feet between undercoping of abutments or spring lines of arches, or extreme ends of openings for multiple boxes and pipes, where the clear distance between openings is less than half of the smaller contiguous opening.

2. Show kind of crossing by checking descriptive item applicable. For multiple-span bridges give complete information on each span including approach spans. Indicate on leg sheet the odometer reading, position, and angle of skew of structure with respect to center line of road and by arrow the direction of stream flow.

3. Give information on the span over the highway only.

4. For span length use center to center of bearings, otherwise the clear opening. Skew bridges will be measured along center line of road. See Note 1.

5. Show general type such as: Trestle, Truss, Girder, I-Beam, Rigid Frame, Arch, Slab, Suspension, or Covered Bridge. See illustrations attached. Describe draw spans by classifications listed in Article X, Section 2 of Manual.

6. The length of a bridge structure is the over-all length measured along the line of survey stationing back to back of back-walls of abutments, if present, otherwise end to end of bridge floor, but in no case less than the total clear opening of the structure.

7. Give minimum lateral clearance. Where traffic lanes are separated by bridge numbers, show clearance width of each lane separately. Special conditions should be explained by notes.

8. In case of overhead bracing or arch construction, measurement shall be made to the lowest point above the road surface.

9. Use classification listed on RR crossing sheets. Form 4 HPS.

Remarks: _____

A rearrangement of the form similar to that shown on the attachment may be used to provide space for coding.

Form 6 HPS (Rev. 1961) Maybe 3-598A

ROAD INVENTORY SHEET

Party Chief T.LANDON
Recorder W.WARFIELD
Chainman

808-364 M35 V6a
69-183 8-25-T

Road No. CO 3135
Name OAKWOOD ST
Sheet No. 1 OF 1
Date 4-1-70
County PRINCE GEORGES

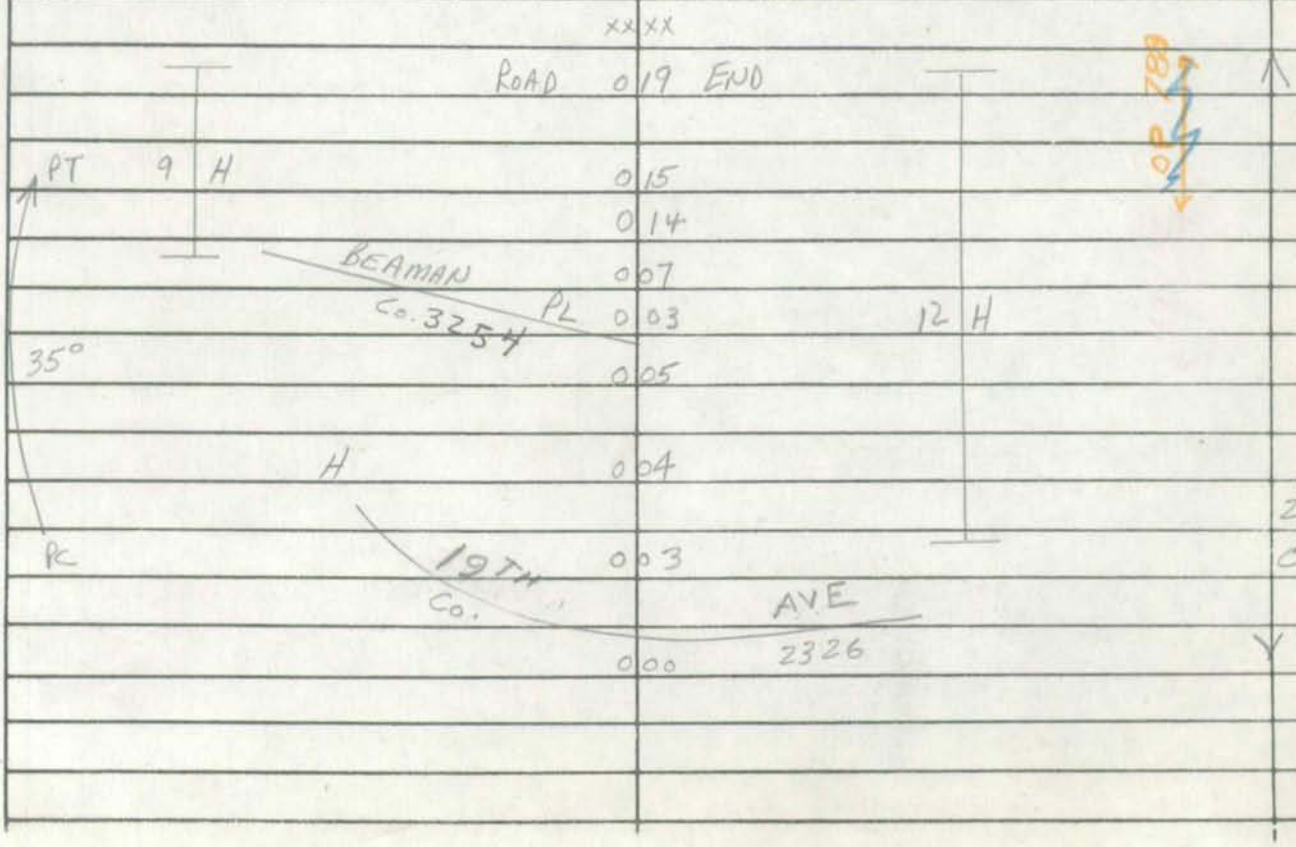

SHA 51.3 - 8 Revised
4.83

URBAN

MARYLAND STATE HIGHWAY ADMINISTRATION

ROAD INVENTORY SHEET

87-106

Party Chief MB
Recorder CG
Assistant
Map No./Dir. 61ID/W
State Coordinates 816-354

Road No. CO 3136
Road Name SOUTHGATE DR.
County P.G.
Date 2-16-88
Sheet No. 1 OF 1

SYSTEM				TRAFFIC		LINE DIAGRAM	TRAFFIC			PAVEMENT DATA
FED. AID.	FUNCT. CLASS.	HWY. SYS.	HPMS SAMPLE	PRE.G. REST.	COM/IND. ACCESS		CONTROL	COM/IND. ACCESS	PRE.G. REST.	
						ROAD 0 30 END			X	30'I
										J C LT.
						0 27			X	
						↑ 90° 0 24				20'I
										30'CW
						HOLTON CO 0 19 LA 1642	S.S.		X	
						0 12 SOUTHGATE CT (87-105) CO 4875				
						WALNUT CO 0 06 ST 1571	S.S.			
						PT 0 06				
						↑ 90°				24'I
						PC 0 03				J C-C
						CUL 0 00 SAC			V	
						DE				

TRAFFIC CODES

TRAFFIC CONTROLS: STOP SIGN=SS, TRAFFIC LIGHT=T.L., FLASHING RED BALL=F.R.

TRAFFIC CODES

PARKING RESTRICTIONS: A.M. PEAK, P.M. PEAK, A.M./P.M. PEAK, NO PARKING ANYTIME=N.P., COMM/IND. ACCESS=E

SYSTEM				TRAFFIC		LINE DIAGRAM	TRAFFIC				PAVEMENT DATA
FED. AID.	FUNCT. CLASS.	HWY. SYS.	HPMS SAMPLE	PRK.G. REST.	COM/IND ACCESS		CONTROL	COM/IND ACCESS	PRK.G. REST.		

SHA 51.3 - 8 Revised
4.83

MARYLAND STATE HIGHWAY ADMINISTRATION

ROAD INVENTORY SHEET G3137

Party Chief G. DAVIS
Recorder G. WILLIAMS
Assistant A. HATTEN
Map No./Dir. F-11D /N
State Coordinates 837-405

Road No. ~~MD 950B~~
Road Name COBB RD
County PRINCE GEORGES
Date 8/27/93
Sheet No. 1 OF 2

TRAFFIC CODES
TRAFFIC CONTROLS: STOP SIGN=SS, TRAFFIC LIGHT=T.L., FLASHING RED BALL=F.R.

TRAFFIC CODES
PARKING RESTRICTIONS: A.M. PEAK, P.M. PEAK, A.M./P.M. PEAK, NO PARKING ANYTIME=N.P., COMM/IND. ACCESS=E

SYSTEM FED. AID.	SYSTEM FUNCT CLASS.	SYSTEM HWY. SYS.	SYSTEM HPMS SAMPLE	TRAFFIC PRKG. REST.	TRAFFIC COM/IND. ACCESS	LINE DIAGRAM	TRAFFIC CONTROL	TRAFFIC COM/IND. ACCESS	TRAFFIC PRKG. REST.	PAVEMENT DATA
						RAMP #10 To EB I 595				
						034 #16224				29'I
										JC-C
										2ML
						PROFESSIONAL PL Co 4312				
						023			X	
										34'I
										JC-C
										2ML
					E	016				
						015			X	
					E	010				
						004 30'				34'I
										JCB-LT
										2ML
						CORPORATE DR Co 4409 001				
									Y	
						000				
						ROAD XXXX END				

SYSTEM				TRAFFIC		LINE DIAGRAM	TRAFFIC			PAVEMENT DATA
FED. AID.	FUNCT. CLASS.	HWY. SYS.	HPMS SAMPLE	PRKG. REST.	COM/IND ACCESS		CONTROL	COM/IND ACCESS	PRKG. REST.	
	URBAN Local			E		ENT. TO S. H. A. METRO SHOP				28'H 2ML
						047				28'I JCB-RT 2ML
						045				
						#16226 RAMP #9 FROM W.B. I 595				
						040				29'I JC-C 2ML

Form 6 HPS (Rev. 1961) FAU Wash. Urban

ROAD INVENTORY SHEET

847-347 M36

Party Chief T. LANDON
Recorder W. WARFIELD
Chainman

~~Maps~~ 6

MAP ID

VER 7-25-77 69-232

Road No. Co. 3138
Name MATHEW RD
Sheet No. 1 OF 1
Date 4-3-70
County PRINCE GEORGES

PROPOSED

XX XX

ROAD 002 END

26' I
C-C

PL x
x
ANTOCK Co. 000 3008 x

Form 6 HPS (Rev. 1961)

ROAD INVENTORY SHEET

78

MAP 9

Party Chief T. LANDON
Recorder W. WARFIELD
Chainman

T. LANDON
F. RHODES
2/27/75 REVISED

825-346 M35

69-199 VER 8-16-77

Road No. CO 3139
Name BARBARA LA.
Sheet No. 1 OF 1
Date 4-1-70
County PRINCE GEORGES

		(SPRING ST.)	
B-WAREHOUSE	~~ROAD~~ 007	~~END~~ CO, 3918	74-156
			31' I
B-WAREHOUSE	005		C-LT.
KIRBY		RD	5' E SHLD RT
CO.	000	96	40' CUT

SHA 51.3-8
11-15-72

STATE HIGHWAY ADMINISTRATION OF MARYLAND

FAR

ROAD INVENTORY SHEET

Party Chief T. LANDON
Recorder M. ZALENSKI
Helper

Map No. 36

Road No. Co. 3140
Road Name WILLIAMSBURG DR.
Sheet No. 1 OF 2
Date 2-6-74
County PR. GEO.
State Coordinates 847-343

VCR 7-19-77 73-81

INDEX #10

WILLIAMSBURG CT.
0 35 ~~O.P. 1075~~ Co 3991 (76-87)
0 33
GREEN APPLE TURN
Co ~~O.P.~~ 0 31 ~~1073~~ 3595 (76-86)
H 0 29
H 0 26
CHURCHILL DR 5 H
Co 73-82 3593 0 25
H 0 22
H 0 21
JAMES ST. X
Co 73-83 0 20 3592 X
0 17
10 H 0 06 10 H
0 02
ROSARYVILLE RD
Co. 0 00 131

O.P. 1071
76-85 NOW COUNTY

S

PT 35° PC

36' I
'J' C-C

SHA 51.3-8
11-15-72

ROAD INVENTORY SHEET

Road No. Co. 314
Road Name WILLIAMSBURG DR.
Sheet No. 2 OF 2
Date 2-6-74
County PR. GEO.
State Coordinates

ROAD END

H 0 45

DORVAL AVE

Co ~~OP~~ 73-86 0 42 74-88 1077 ~~1074~~ 3596

0 39

3 H

0 36

4 H

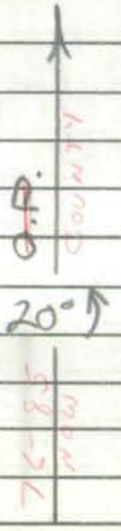

Form 6 HPS (Rev. 1961) MAP 10 FAU ~~OP528~~

Co. 3141
OP 1434 78

ROAD INVENTORY SHEET

857-343 M36

PARTY CHIEF Frederick Settan
RECORDER Thomas Landon
CHAINMAN

Map 7
MARLTON

ROAD NO. ~~OP"K"~~
NAME N. MARLTON AVE.
SHEET NO. 10 F 2
DATE 8-9-67
COUNTY PRINCE GEORGES

VER 7-18-77 69-216

	0 46	OLDHAM DR CO 3145	
	0 43	6 H	
	0 34		
HARDWICK CO 3144	0 32	COURT	
3 H	0 29		
	0 24		
ASHBY COURT CO 3143	0 23		
3 H	0 22	10 H	
	0 18		
CHEVIOT COURT CO 3142	0 16		
H	0 15		
PT 30°	0 13		46'I C-C
PC	0 10		
	0 03		2-24'I C-C 49' GRASS MED.
US	0 00	301	

Form 6 HPS (Rev. 1961) MAP 10

~~OP 528~~
Co. 3141 78
~~OP 1434~~

ROAD INVENTORY SHEET

PARTY CHIEF Frederick Settan
RECORDER Thomas Landon
CHAINMAN

70-134-

ROAD NO. ~~OP 1~~
NAME
SHEET NO. 2 OF 2
DATE 8-9-67
COUNTY PRINCE GEORGES

MARLTON ELEM.
SCHOOL

ROAD	0 65	END	
OLD COLONY		DR	
~~OP~~ Co.	0 62	~~792~~ 3200	
H	0 59		
H	0 57	H	~~46'C~~ ~~C-C~~
H	0 55	H	
TRUMPS HILL		RD	
Co	0 53	136	
	0 49	H	
10 H			SAME



69-216
46'I C-C
70-134

Form 6 HPS (Rev. 1961) MAP10 FAU MBAW OP 529

Co. 3142
OP 1435

ROAD INVENTORY SHEET

PARTY CHIEF Frederick Settan
RECORDER Thomas Landon
CHAINMAN

MAP 10
858-343 M36

VER 7-18-77 MARLTON
69-217

ROAD NO. ~~OP "L"~~
NAME CHEVIOT COURT
SHEET NO. 1 OF 1
DATE 8-9-67
COUNTY PRINCE GEORGES

	H		
	DE		
CUL	005	SAC	
H	004	H	
H	003	H	26' I C-C
N. MARLTON ~~OP~~ Co.	000	AVE. ~~"K" OP 528~~ 3141	

Form 6 HPS (Rev. 1961) MAP 10

URBAN ✓

ROAD INVENTORY SHEET

Party Chief T. LANDON
Recorder W. WARFIELD
Chainman

858-343 M36
VER
69-218 7-18-7)

Road No. Co. 3143
Name ASHBY CT.
Sheet No. 1 OF 1
Date 4-6-70
County PRINCE GEORGES

	XXXX	
	ROAD 003 END	
		26'I
		C-C
N. MARLTON	AVE	
CO 69-216	000 69-216 3141	

Form 6 HPS (Rev. 1961) MAP 10

URBAN

ROAD INVENTORY SHEET

Party Chief T. LANDAN
Recorder W. WARFIELD
Chainman

859-343 m36

VER
7-18-77 69-219

Road No. Co. 3144
Name HARDWICK CT.
Sheet No. 1 OF 1
Date 4-6-70
County PRINCE GEORGES

	XX XX	
	ROAD 007 END	
H	006 H	
N. MARLTON	AVE.	
Co 69-216	003 69-216 314	
TO US 301		26'I
H	001 H	C-C
	ROAD 000 END	
	XX XX	

Form 6 HPS (Rev. 1961) MAP10 F AU

ROAD INVENTORY SHEET

Party Chief T. LANDON
Recorder W. WARFIELD
Chainman

Map 7

859-342 M36

VER 7-18-77 69-222

Road No. Co. 3145
Name OLDHAM DR
Sheet No. 1 OF 1
Date 4-6-70
County PRINCE GEORGES

		XX XX	
		ROAD 004 END	
	H	003 H	
	10°	001	26' I C-C
	N. MARLTON	AVE.	
	CL 69-216	000 69-216 3141	

Form 6 HPS (Rev. 1961) MAP10

UNCAN

78 ✓

ROAD INVENTORY SHEET

Party Chief T. LANDON
Recorder W. WARFIELD
Chainman

T. LANDON
F. RHODES
3/7/75
REVISED

859-341 M36
VER. 7-18-77
69-221 74-131 A+B

Road No. Co 3146
Name MONMOUTH DR
Sheet No. 1 OF 1
Date 4-6-70
County PRINCE GEORGES

WHEELING AVE.
CO. CO 0 36 3815
74-137
0 33 PERCIL
0 31 CO. 3812
LA.
74-134
40° 8 H 0 28
0 26
3 H
26' I
0 23 PL 74-13320 "J" C-C
BINGHAMPTON PL
CO. 3811 0 21 OP 1137 CO 3811
OP. 1137
0 19 H PL
BASKERVILLE 74-132
0 16 CO 3810
11 H
0 14
0 09
8 H
0 06 10°
20° CHURCH ROAD 0 03 END
36' I
C-C
TRUMPS HILL
CO. 0 00 136 RD

Form 6 HPS (Rev. 1961)

Ver 8-4-77

78

ROAD INVENTORY SHEET

Party Chief T. LANDON
Recorder W. WARFIELD
Chainman

FM
MAP 9

793-341 M35

Road No. CO 3147
Name DOVER ST.
Sheet No. 1 OF 1
Date 4-2-70
County PRINCE GEORGES

Rev. 4-5-76 69-204 77-25

JESSICA		PL.	
O.P. Co	0.16	3982 ~~1171~~ (76-74)	
	0.14		
	0.11		
	0.06		
Botley		DR.	
Co.	0.05	4044	
~~ROAD~~	0.02	~~END~~	
FORT		FOOTE RD	
Co.	0.00	88	

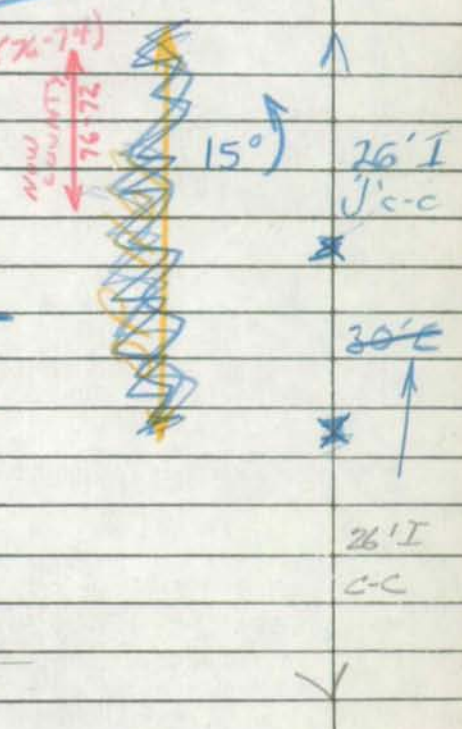

Form 6 HPS (Rev. 1961) MAP 10 FAU

00-CO Ex# 29
2-14-01
GD/EF

~~OP 527~~
Co 3148
~~OP 1433~~

ROAD INVENTORY SHEET

859-342 M36

PARTY CHIEF Frederick Settan
RECORDER Thomas Landon
CHAINMAN

~~MAP 9~~

ROAD NO. ~~OP "J"~~
NAME KINGFIELD COURT
SHEET NO. 1 OF 1
DATE 8-9-67
COUNTY PRINCE GEORGES

VER 7-18-77 MARLTON 69-220

	H		
	DE	H	
COL	005	SAC	
			26'G
H	003		C-C
TRUMPS HILL		RD	
CO	000	136	

FAU Ver 10-6-77 2-066B

Form 6 HPS (Rev. 1961)

MAP 7

18

ROAD INVENTORY SHEET

Party Chief E. SCHUYLER

Recorder T. DOMBROSKI

Chainman

~~map 3~~

MARYLAND PARK

827-384 m35

Burgundy St.

Road No. Co 3149

Name ~~BUCHANAN ST~~

Sheet No. 1 OF 1

Date 12-17-69

County PRINCE GEORGES

SHA 51.3-8
11-15-72

STATE HIGHWAY ADMINISTRATION OF MARYLAND

ROAD INVENTORY SHEET

Party Chief MZ
Recorder JE
Helper

Map No. 35B

Was 63RD PL.

Road No. Co 3150
Road Name UREY PL
Sheet No. 1 of 1
Date 4-26-79
County PR. GEO
State Coordinates 826-384

S ↑

ROAD END

003

26'I
Tc-c

DAVEY ST

CO 000 297

SHA 51.3-8
11-15-72

ROAD INVENTORY SHEET

Road No. _____
Road Name _____
Sheet No. _____
Date _____
County _____
State Coordinates _____

Form 6 HPS (Rev. 1961)

MAP 6

98-14
11/17/98
SS/BB

~~OP 86~~

CO 3151

ROAD INVENTORY SHEET

Party Chief	E.S.	Road No.	~~OP 228~~
Recorder	W.D.	Name	SIMPSON RD
Chainman		Sheet No.	1 OF 1
		Date	11-19-68
		County	PRINCE GEO

821-362 M35

BROADVIEW

69-186

VER 8-16-77

H 400' ROAD 015 END

H 014

CO 1413

WOOD RD 011

007 95°

967-C 5

000 SIMPSON RD SS

MD

MD

OLD BRANCH AVE

16' ~~H~~ I

~~2.3' E SMO~~

ZUML

Form 6 HPS (Rev. 1961)

~~6~~ MAP 13

~~OP 263~~

ROAD INVENTORY SHEET

CO 3152

Party Chief	E.S.	Road No.	~~OP 659~~
Recorder	W.D.	Name	BANK ST.
Chainman		Sheet No.	1 of 1
		Date	7-26-68
		County	PRINCE GEO

FAR VER 7-5-77

843-315 M39 BRANDYWINE

69-214

CG		167	
CHERRY TREE	031	CROSSING RD	
90°	029		
	026		
H	016		24' H 30' CW
H	014	9 H	
90	012		*
	007		
	001	BANK	18' H ~~10'~~ ~~X~~ ~~18'~~ CW
MD	000	381	

Form 6 HPS (Rev. 1961)

841-345 M35D ~~OP159~~ URBAN-WASH

CO 3153

ROAD INVENTORY SHEET

Party Chief	E.S.	Road No.	~~OP 381~~
Recorder	W.D.	Name	WESTOVER LA
Chainman	J.L.	Sheet No.	1 OF 1
		Date	9-26-68
		County	PRINCE GEO

~~MAP 10~~

COLES CORNER

VER 7-28-77

79-146 A/T 69-225

75-130

CO		3003	
PERTH	0 14	LA	
			J' C-C
H	0 12		26' I
			~~[illegible]~~
	0 11		~~24' I~~ 26
			J' CURB RT
S H	0 07		79-146
	0 03		18' E
		CO 940	18' CW
	0 00	BELLEFONT LA	

O.P. 159 OP 159

Form 6 HPS (Rev. 1961)

78

ROAD INVENTORY SHEET

Party Chief T. LANDON
Recorder W. WARFIELD
Chainman

Sheet #2
M 27

FAU
75-2
REV. 3-23-76
VER 5-10-78

841-451

Road No. CO 3154
Name CLAXTON ST
Sheet No. 1 OF 2
Date 4-25-77
County PRINCE GEO

69-20
70-21
70-22
71-17



Form 6 HPS (Rev. 1961)

M 76 78

ROAD INVENTORY SHEET

Party Chief T. LANDON
Recorder W. WARFIELD
Helper
SHEET #2
MAP #27

Road No. Co. 3154
Road Name CLAXTON ST.
Sheet No. 2 OF 2.
Date 4-25-72
County PRINCE GEO.

841-451

MONTPELIER DR.
Co. 055 70

053
8 H
048
044 DR.
IMPERIAL 0.00
042 Co. 3237

ENT. PARKING 041

040
8 H
6 H
037

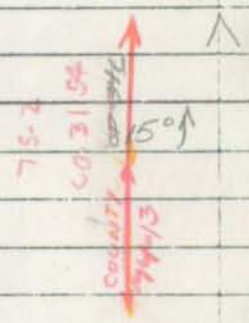

SAME

Form 6 HPS (Rev. 1961)

ROAD INVENTORY SHEET

Road No. _____

Road Name _____

Sheet No. _____

Date _____

County _____

Form 6 HPS (Rev. 1961)

ROAD INVENTORY SHEET

Party Chief T. LANDON
Recorder W. WARFIELD
Helper

Sheet #2
MAP #27
71-14
69-21

Ver 5-10-78

Road No. Co. 3155
Road Name DUNBROOK LA.
Sheet No. 1 OF 1
Date 4-25-72
County PRINCE GEO.

841 - 451

		BARRICADE	
	ROAD	008 END	
			3 H
		005	
		CLARINGTON CT.	
H		004 Co. 3156	
		002	20°
H		001	36' I
	CLAXTON	ST.	"J" C-C
	Co.	000 3154	

Form 6 HPS (Rev. 1961)

ROAD INVENTORY SHEET

Road No. _____
Road Name _____
Sheet No. _____
Date _____
County _____

Form 6 HPS (Rev. 1961)

MAP 2

~~OP 353~~ 18

CO 3156
CLARRINGTON CT

ROAD INVENTORY SHEET

Party Chief E. Schuyler
Recorder H. GORMAN
Chainman

SNOWDEN OAKS + IMPERIAL WOODS
69-22

VER 5-10-78 841-450 M27

Road No. ~~OP 1126~~
Name ~~DUN BROOK CT~~
Sheet No. 1 OF 1
Date 6/16/66
County PRINCE GEORGES

NW

CUL DE SAC

004
3 H 4 H
002
001

26' I
C-C

DUN BROOK
CO ~~OP~~ 000 ~~352~~ 3155

LA.

Form 6 HPS (Rev. 1961)

78

ROAD INVENTORY SHEET

Party Chief T. LANDON
Recorder W. WARFIELD
Helper

Road No. Co. 3157
Road Name PORTSMOUTH DR.
Sheet No. 1 OF 1
Date 4-25-72
County PRINCE GEO.

VER 5-10-78

Sheet #2 MAP #27

71-12
69-23

841-451



L

BARRICADE

ROAD 027 END

7 H

016

SANDSTON CT.
Co 3341

SW

015

19 H

013

9 H

007

30°

001

26' I
"J" C-C

CLAXTON ST.
Co. 000 3154

Form 6 HPS (Rev. 1961)

ROAD INVENTORY SHEET

Road No. ________________

Road Name ________________

Sheet No. ________________

Date ________________

County ________________

Form 6 HPS (Rev. 1961)

~~864~~ 862 .418 m32 ~~OP 469~~

CO 3158

ROAD INVENTORY SHEET

Party Chief E.S.
Recorder W.D
Chainman

Map 4 88-40 3-21-89 BB, DW

~~MAP 5~~

68.39

Road No. ~~OP 1374~~
Name LISA LA
Sheet No. 1 OF 1
Date 6-25-68
County PRINCE GEO

VER 6-6-78

		DE		
	Cul	021	Sac	
PT		018		
↑ 48				
PC		013		
	Alexis		Dr	
	CO	011	2091	SS
PT		006		
↑ 80				
PC	~~END~~	002	~~END~~	
	H	001	H	26'I
	~~OP~~ CO		~~468~~ 3166	JC-C
	VANESSA	000	AVE	

Form 6 HPS (Rev. 1961)

CO 315 X 18
OP 417

ROAD INVENTORY SHEET

PARTY CHIEF Edward Schuyler
RECORDER Henry Gorman
CHAINMAN

MAPS
Map 7
834-394 m31

ROAD NO. ~~OP~~ 1296
NAME GROVE PL.
SHEET NO. 1 OF 1
DATE 10 / 4 / 67
COUNTY PRINCE GEORGES
C8-83

E RIDGE DR.
CO. 006 2034 A

26/I
002 H JT-C

FLAGSTAFF
~~CLEVELAND~~ ST.
CO. 000 2277 V

Form 6 HPS (Rev. 1961)

~~OP 209~~

CO-3160 2-210

ROAD INVENTORY SHEET

PARTY CHIEF Edward Schuyler
RECORDER Henry Gorman
CHAINMAN T. LANDON

#22 -395
MAP 3
TUXEDO

ROAD NO. ~~OP 539~~
NAME 50TH AVE
SHEET NO. 1 OF 1
DATE 8-31-67
COUNTY PRINCE GEORGES

VER 4-17-78 819-396 m31 MAP 3

68-92

~~Unassigned~~
~~1969 R.B.~~

ROAD END.

006

CONTRACTING CO.

3 BUS. "C"

005

004

H 003 ELECTRIC CO 36'I JCC

FILM SERVICES 002

001 BUILDING SUPPLIES.

CRESTON ST

CO 000 1812

Form 6 HPS (Rev. 1961)

820-396 M31

~~OP 206~~

ROAD INVENTORY SHEET

CO-316/2-150

822-395
MAP3

PARTY CHIEF Edward Schuyler
RECORDER Henry Gorman
CHAINMAN T. LANDON

TUXEDO

ROAD NO. ~~OP 515~~
NAME 51 ST AVE
SHEET NO. 1 OF 1
DATE 8-31-67
COUNTY PRINCE GEORGES

VER 4-17-78

Map 3 & 6

68-93

~~Unassigned~~

~~1967 R.I.B.~~

FROLICH LA.

CO ~~OP~~ 010 ~~205~~ 4174

H 009

H 006

005 H

H 004 H 40' I

JC-C

003 WARE HOUSE.

H 001 CONTRACTOR

CRESTON ST

CO 000 1812

Form 6 HPS (Rev. 1961)

Map 6

Ver
MZ
DT
9-20-77

~~OP 456~~ 4

ROAD INVENTORY SHEET

CO 3162

Party Chief E. SCHUYLER
Recorder T. LANDON
Chainman J. EMERICK
D. PLUMMER

818-365
MAP 3

SILVER PARK

818-367
M35

Road No. ~~OP 1360~~
Name SILVER PARK DR
Sheet No. 1 OF 1
Date 12-6-67
County PRINCE GEORGES

68-102

(SILVER PARK TERR)

C90	020	OP (4871)	
	~~H~~		
~~ROAD~~	019	~~END~~	
	018		
	008	74 APTS.	46'I C-C
	005		~~36'I C-C 2 [illegible] RT.~~
54 APTS.	004	H	
	001	B-GAS	46'I C-C
MD	000	458	

Form 6 HPS (Rev. 1961)

Map 6

97-155
3-17-98
BB/AP

ROAD INVENTORY SHEET

~~OP 30~~
CO 3163 78

Party Chief E SCHUYLER
Recorder T LANDON
Chainman J EMERICK
D PLUMMER

808-357
MAP 3
BARNABY OAKS
MANOR
VER
68-114 8-19-77
807-362 M35

Road No. ~~O P 81~~
Name BOYDELL AVE
Sheet No. 1071
Date 12- 21 -67
County PRINCE GEORGES

POTOMAC
SENIOR HIGH
SCHOOL

ROAD 022 END

H 019 H
CLAYTON DP x
Co 018 1477 x

016

015 PT 40° PC

5 H 011 4 H

006

PT 40° PC 007

003 H

36 I
TC-C
2 UML

CHURCH 002

IVERSON-
~~BRIERFIELD~~ ~~RD~~ ST
CO ~~[illegible]~~ 000 ~~[illegible]~~ ~~1478~~ ~~4115~~ 1478 SS

(NO NAME)
OP 5289

Form 6 HPS (Rev. 1961)

867-374-M36 Greater Upper Marlboro Urban

~~08495~~

CO. 3164

ROAD INVENTORY SHEET

Party Chief E. SCHUYLER
Recorder W. DOMBROSKI
Chainman

Map 7
68-166
2878
YER 7-20-77
~~MAP 6~~

Road No. ~~OP~~ 1700
Name MARY ANN DR.
Sheet No. 1 OF 1
Date 7 — 23 — 68
County PRINCE GEORGES

ROAD	009 END	
		24'I
CO	2878	23'ESH
GADSEN	000 RD	

Form 6 HPS (Rev. 1961)

Map 6

~~OP469~~

CO 3165

ROAD INVENTORY SHEET

Party Chief E. SCHUYLER
Recorder T LANDON
Chainman J EMERICK
D PLUMMER

815-361 M35

BARNABY OATS MANOR

VER 8-17-77

Road No. ~~OP 1368~~
Name CREMEN RD
Sheet No. 1 of 1
Date 12-21-67
County PA GEO

SAND & GRAVEL PIT

ROAD END
GATE 015 GATE

013 B-AUTO SALES

009 C&P. TELEPHONE CO.

MD 000 414

24'I
2-6'55 MID
40'CW

Form 6 HPS (Rev. 1961)

98-31
11-4-98
SS/SR

88-39ex1

~~OP 468~~

95 ~~98~~-47
DB/AH
5/11/96

OP 4651
CO 3166

ROAD INVENTORY SHEET

Map 4

Party Chief	E.S.	Road No.	~~OP 1373~~
Recorder	W.D.	Name	VANESSA AVE
Chainman		Sheet No.	1 OF 1
		Date	6-25-68
		County	PRINCE GEO

MD 197
CO 52
CO 2091

VER 6-6-78

68-40

~~MAP 5~~

864-418 M32

~~WAS OP 468 69 Adjustment~~

PVT PRIVE

DE

CUL 0 ~~X~~32 SAC

0 ~~35~~ 29

0 ~~1~~ 25

OP 4651

PT
90°
PC

20' I
JUML

~~ROAD~~ 0 ~~19~~ 23 ~~END~~

0 11

0 15 H

CO 2091

AC EX 15 0 ~~X~~16 DR. 55

0 09

4 H 0 07

~~0 05~~

5 H

~~OP~~ CO ~~409~~ 3158

(LISA LA) 0 0 ~~X~~5

0 01

26' I
JC-C

CUL ~~ROAD~~ 0 00 ~~END~~ SAC

DE

Form 6 HPS (Rev. 1961)

4-085 ~~OP 223~~

NAME CORRECTION 63

ROAD INVENTORY SHEET

Cu 3167 78

Party Chief E.S.
Recorder W.D.
Chainman

MAP 9

FORT WASH. AREA

792-325 M39

VER 7-13-77

Road No. ~~[illegible]~~
Name FIRTH OF LORNE CIRCLE
Sheet No. 1 OF 1
Date 8-23-68
County PRINCE GEO

	H		
CUL-DE	013	SAC	
	011	H	
5 H	004	2 H	
	001		
			26' I
CO		143	C-C
RIVERVIEW	000	RD	

MAP 3

Form 6 HPS (Rev. 1961)

821-408
m31D

89-13
3-8-90
BB/BB

78
92-23
3-25-93
GD/JS
DT/TT
12-2-94
94-21

ROAD INVENTORY SHEET

Party Chief F. Setan
Recorder J. Rymer
Chainman

Revised 8-4-70
G.G.

Due to agreement 8-31-65
S.R.C. Minutes 10-1-65
Transfered From State

SW ↑

(F11D)

Road No. Co. 3168
Name ~~Old~~ Edmonston Rd
Sheet No. 1 of 1
Date 3-15-65
County Prince Georges

VeR 4-10-78 A/T 81-49 JE

Md 769-B

	END CO. MAINT. BEGIN ST SIGN	0.73		
	N. Corp. Limits	0.70	of Bladensburg	
NON FA / LOCAL-URBAN	Co. 344 Buchanan Street	0.66		
	Co. 343 Critten Den Street	0.59		
	Co 2079 Chesapeake Road	0.52		24' I
			601 Street	36' C-W
	Co. Decatur	0.45		2 ML
		0.44	CHURCH	
FAU 5192 / COLLECTOR / URBAN		0.40	~~Church~~	35' I
	Co. 484 Emerson ~~St~~	36 ~~or 4445~~ 484		JCLT 2mL
		0.34	ST	22' I
NON FA / LOCAL-URBAN	Co. 423 Farragut Street	0.24		30' C-W
				2 ML
		0.22		
	Co 882 Gallatin Street	0.17		36' I
				J curb-Rt.
				2 ML
		0.09		
	Co. 617 Hamilton street	0.07		36' I
				J curb-Lt.
				2 ML
		0.05	DRAIN	24' I
	Ingraham St			30' C-W
	~~45°~~ 90° Co. 4988	0.02		2 ML
		0.01		20' J
				24' CW
		0.00	201	

Md

SHA 51.3-8
11-15-72

STATE HIGHWAY ADMINISTRATION OF MARYLAND

GPS
11-4-98 78
SS/SR

ROAD INVENTORY SHEET OP 3169

Party Chief T. LANDON
Recorder M. ZALENSKI
Helper

Map No. 27

73-5

Road No. Co. 3169
Road Name DARWIN RD.
Sheet No. 1 OF 1
Date 2-4-74
County PR. GEO.
State Coordinates 829-462

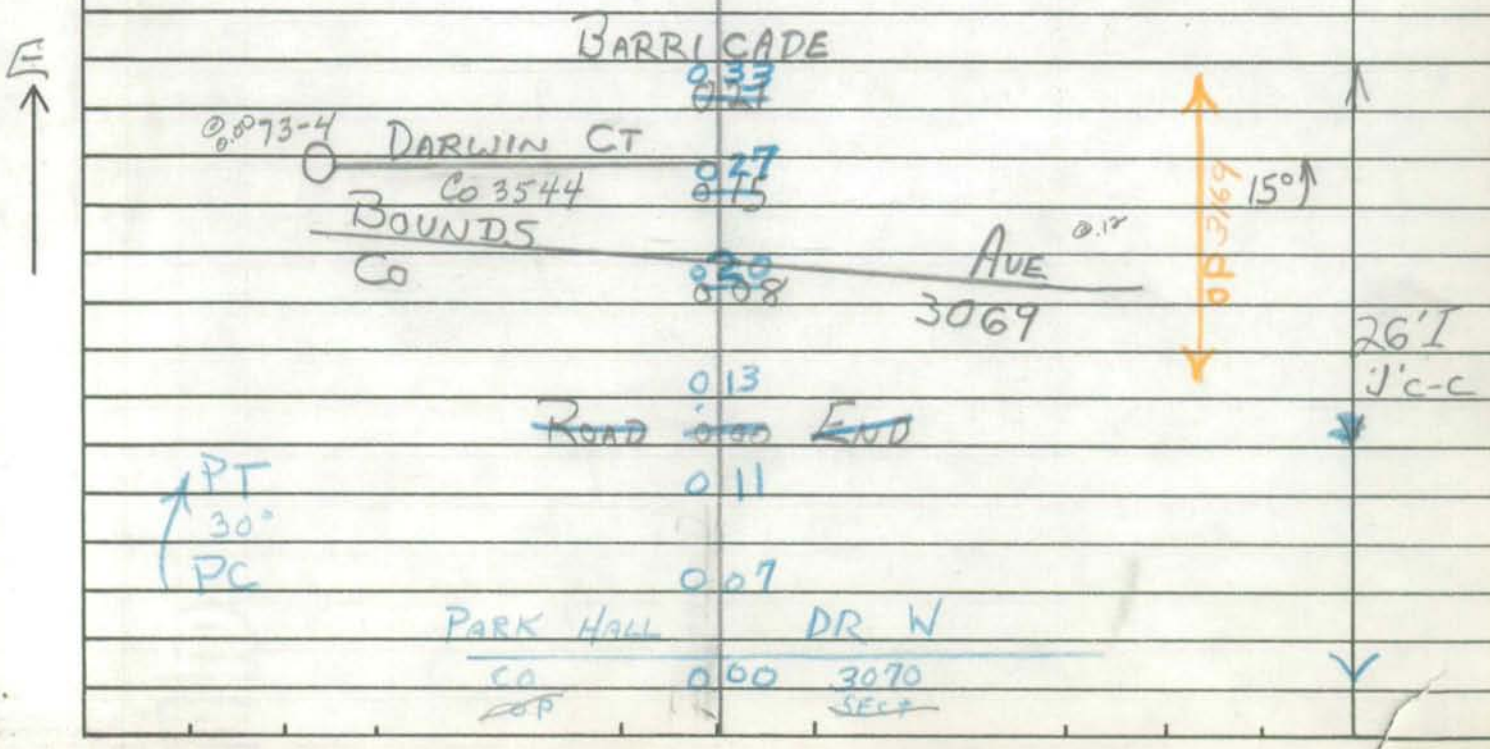

SHA 51.3-8
11-15-72

ROAD INVENTORY SHEET

Road No. _____
Road Name _____
Sheet No. _____
Date _____
County _____
State Coordinates _____

Form 6 HPS (Rev. 1961)

829-461 M27 Co 3170 ✓

~~OP 3170~~ ✓ 78

78-10

ROAD INVENTORY SHEET

70-16

Party Chief T. LANDON

Recorder W. WARFIELD

Chairman

Map 2

EXTRA

69-18-4

VER 5-17-78

Road No. ~~08750~~

Name ORLY LA.

Sheet No. 1 OF 1

Date 3-6-70

County PRINCE GEORGES

MALOYA		PL		
Co ~~OP~~		0 08	~~1200~~ 4180	
	XXXX			
~~ROAD~~		0 02	~~END~~	
H		0 01		26'I
				C-C
BOUNDS		0 00	AVE ~~326~~ 3069	V
Co ~~OP~~				

Form 6 HPS (Rev. 1961)

Co. 3171

ROAD INVENTORY SHEET

Party Chief T. LANDON
Recorder W. WARFIELD
Chainman

70-17
Map 2

Ver. 5-16-18 829-461 M27 69-18-2

Road No. ~~GP 757~~
Name WALKER BRANCH RD
Sheet No. 1 OF 1
Date 3-6-70
County PRINCE GEORGES

	XX	XX	
ROAD	008	END	
	007		
	004	H	
		CALSHOT CT.	
4 H	003	~~OP 758~~ Co. 3172	
	002		20° 36' I C-C
	001	H	
BOUNDS	000	AVE.	
Co ~~OP~~		3069 ~~336~~	

Form 6 HPS (Rev. 1961)

Co. 3172

ROAD INVENTORY SHEET

Party Chief T. LANDON
Recorder W. WARFIELD
Chainman

70-18
Map 2
EXTRA
69-18-3

VER 5-18-78 $29 ~~$30~~-461 M27

Road No. DP 758
Name CALSHOT CT.
Sheet No. 1 OF 1
Date 3-6-70
County PRINCE GEORGES

H
DE
CUL 013 SAC

190°
009
5 H
008
3 H
26' I
C-C
003
WALKER
BRANCH
CO DP ~~757~~ RD
000
3171

SHA 51.3-8
11-15-72

STATE HIGHWAY ADMINISTRATION OF MARYLAND

MAP #1

7 8

ROAD INVENTORY SHEET

Party Chief T. LANDON
Recorder E. RHODES
Helper

Map No. 27 Ver 5-3-78

Road No. CO. 3173
Road Name QUEEN ANNE AVE.
Sheet No. 1 OF 1
Date 2/25/75
County P.G
State Coordinates ~~828-445~~ 440

N

QUIMBY CO.	0.28	AVE. 3078	16'G 20'CW
	0.25		
LINCOLN CO.	0.22	AVE. 3174	
	0.19		
OLYMPIA CO.	0.16	AVE. 1525	
	0.12	H	
NAPLES CO.	0.11	AVE. 2173	
H	0.06		26'I "J" C-C
MANHEIM CO.	0.05	AVE. 3242	
LEXINGTON CO.	0.00	AVE. 1526	

SHA 51.3-8
11-15-72

ROAD INVENTORY SHEET

Road No. ____________
Road Name ____________
Sheet No. ____________
Date ____________
County ____________
State Coordinates ____________

Form 6 HPS (Rev. 1961)

Map #1

ROAD INVENTORY SHEET

~~SP 372~~

Party Chief T. LANDON
Recorder W. WARFIELD
Helper

T. LANDON
F. RHODES
2/25/75
REVISED

VER 5-3-78
70-26 428
~~826~~-442 M27

Road No. Co. 3174
Road Name LINCOLN AVE.
Sheet No. 1 OF 2
Date 2-24-71
County PRINCE GEORGE

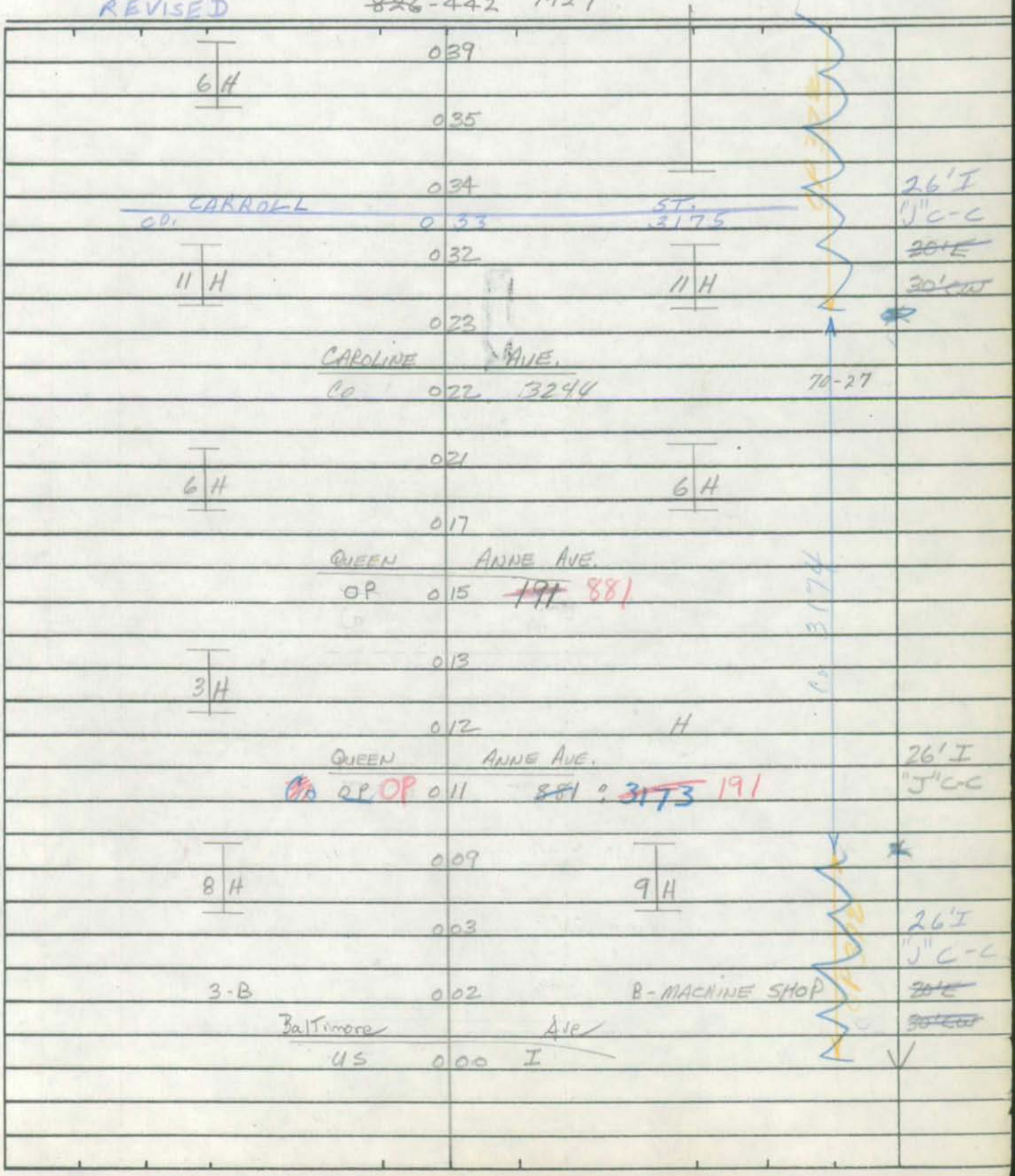

Form 6 HPS (Rev. 1961)

ROAD INVENTORY SHEET

Co 3174
~~of 3172~~

Road No. _____
Road Name LINCOLN AVE.
Sheet No. 2 OF 2
Date 2-24-71
County PRINCE GEORGE

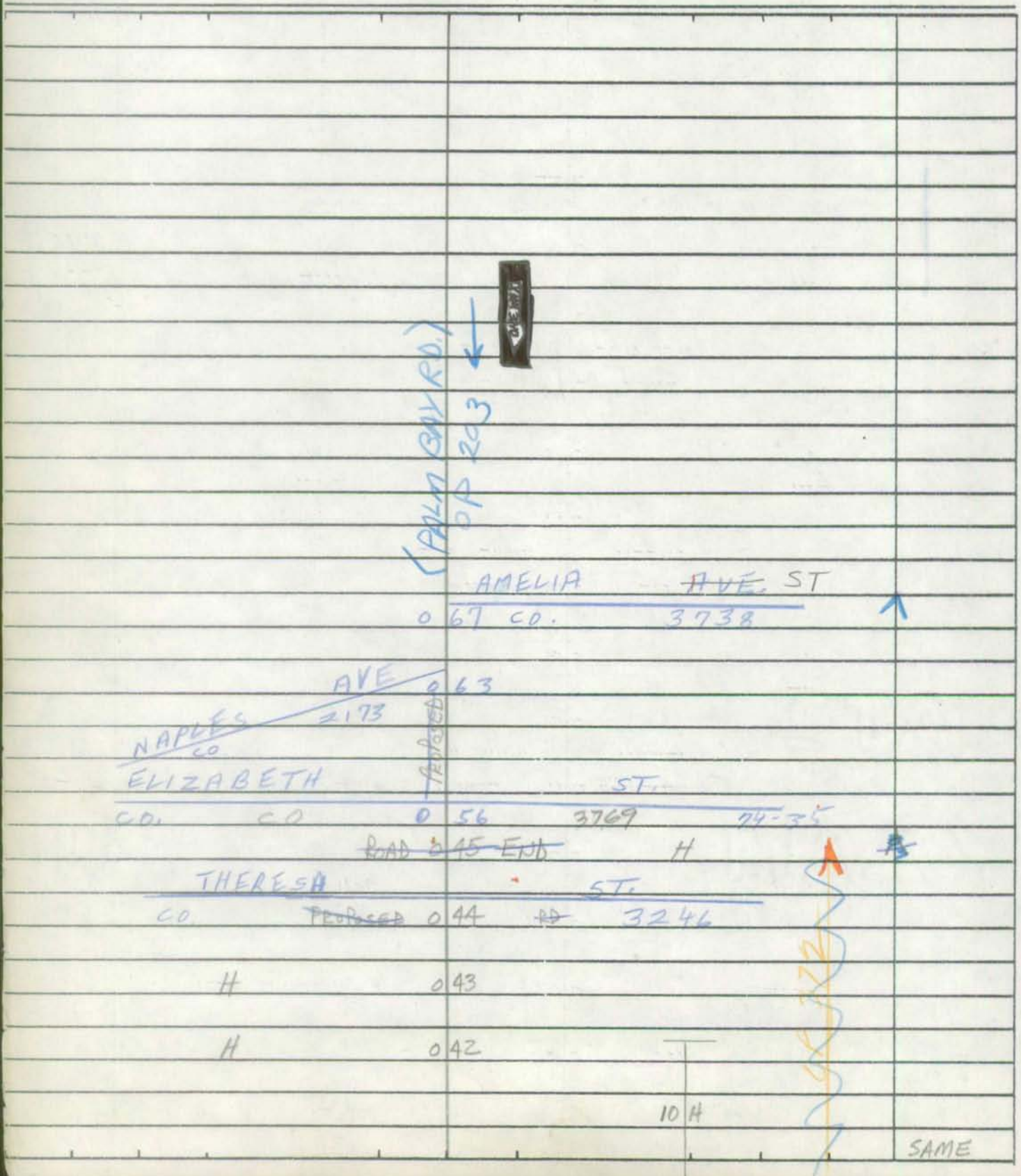

SHA 51.3-8
11-15-72

STATE HIGHWAY ADMINISTRATION OF MARYLAND

ROAD INVENTORY SHEET

Party Chief T. LANDON
Recorder F. RHODES
Helper

Map No. 27 VER 5-3-78

Road No. CO. 3175
Road Name CARROLL ST.
Sheet No. 1 OF 1
Date 2/25/75
County P.G.
State Coordinates 825-441

74-28 A+B

BARRI CADE

0 31

N

QUIMBY CO. 0 28 AVE. 3737

LINCOLIN CO. 0 22 AVE. 3174

OLYMPIA CO. 0 17 AVE 1535

NAPLES CO. 0 11 AVE. 2173

MANHEIM CO. 0 05 AVE. 3242

26' I
"J" C-C

LEXINGTON CO. 0 00 AVE. 1526

SHA 51.3-8
11-15-72

ROAD INVENTORY SHEET

Road No. _____
Road Name _____
Sheet No. _____
Date _____
County _____
State Coordinates _____

Form 6 HPS (Rev. 1961)

ROAD INVENTORY SHEET

Party Chief T. LANDON
Recorder W. WARFIELD
Helper

Sheet #1
M 27 70-34
71-3 VER 5-3-76

Road No. Co. 3176
Road Name BARBARA DR.
Sheet No. 1 OF 1
Date 4-25-72
County PRINCE GEO.

820-441

D E
CUL 0 10 SAC
6 H
0 01
INDIGO DR.
Co. 0 00 2391

6 H
26'I
"J" GC

Form 6 HPS (Rev. 1961)

ROAD INVENTORY SHEET

Road No. _____
Road Name _____
Sheet No. _____
Date _____
County _____

Form 6 HPS (Rev. 1961) FAU MAP 4 OP 777

ROAD INVENTORY SHEET

Party Chief T. LANDON
Recorder W. WARFIELD
Chainman

70-41
VER 12-29-77

837-417 31

EXTRA

69-101"A"

Road No. Co. 3177
Name DAWNWOOD DR
Sheet No. 1 OF 1
Date 3-24-70
County PRINCE GEORGES

GOOD LUCK		RD	
Co.	022	42	
		← 0.11 →	PR. GARDEN PKWY. Co. 300
H	020		
		WESTVIEW	
H	018	(69-103)	LA. CO 3106
DAWNWOOD CT.			
~~OP 781~~ (69-101"E") Co 3178	015		
H	012		
DESDEN DR.			
~~OP 780~~ (69-101"D") Co 3179 (70-43)	010		8 H
H	008		
H	006		
		GREENFIELD DR	
	005	CO (69-102) 3105	
BRAD CT.			
~~OP 779~~ (69-101"C") 3180	004		
H	003	H	26' I J C-C
TIFFANY		LA.	
CO	000	(69-101) 3104	

Form 6 HPS (Rev. 1961)

FAU

May 4 OP 781

ROAD INVENTORY SHEET

70-42

Party Chief T. LANDON
Recorder W. WARFIELD
Chainman

VER 12-29-77

EXTRA

837-417 M31 69-101"E"

Road No. Co. 3178
Name DAWNWOOD CT.
Sheet No. 1 OF 1
Date 3-24-70
County PRINCE GEORGES

H H

D E

CUL 004 SAC

3 H 3 H

26'I

001 J C-C

DAWNWOOD DR

~~OP~~ 69-101 A 000 ~~777~~

CO 3177 CO 3177

Form 6 HPS (Rev. 1961)

MAP 4 837-417 M31

ROAD INVENTORY SHEET

Party Chief T. LANDON
Recorder W. WARFIELD
Helper

Was OP780
VER 12-29-77
70-43

Road No. Co 3179
Road Name DESEN DR.
Sheet No. 1 OF 1
Date 2-26-71
County PRINCE GEORGE

FAU

MIDRA DR.
~~OP~~ CO. 0 12 ~~883~~ 3444

72-42

H 0 11
0 10
H 0 09 H

EDGERTON DR.
Co 70-243 0 08 70-243 3245

0 06
0 05
3 H 5 H
W
0 02
0 01

26' I
"J" C-C

DAWNWOOD DR. 70-41
Co ~~OP~~ 0 00 ~~777~~ 3177

Form 6 HPS (Rev. 1961)

ROAD INVENTORY SHEET

Road No. _____
Road Name _____
Sheet No. _____
Date _____
County _____

Form 6 HPS (Rev. 1961)

FAU Map4 OP 779

ROAD INVENTORY SHEET

Party Chief T.LANDON
Recorder W.WARFIELD
Chainman

831-416
M31
EXTRA
69-101"C"

70-44
VER 12-29-77

Road No. Co. 3180
Name BRAD CT.
Sheet No. 1 OF 1
Date 3-24-70
County PRINCE GEORGES

	H H	
	D E	
H	CUL 003 SAC H	
		26'I
		J C-C
DAWNWOOD	DR.	
~~OR~~ (69-101"A") 000	~~777~~	
Co 3177	70-41	

Form 6 HPS (Rev. 1961)

FAU Mapy

OP 778 96-1364 BB/MG

Co. 3/81 2-28-97

ROAD INVENTORY SHEET

Party Chief T. LANDON
Recorder W. WARFIELD
Chainman

70-45
VER 12-29-77

837-416
m31
EXTRA
69-101 "B"

Road No.
Name SETA DR
Sheet No. 1 of 1
Date 3-24-70
County PRINCE GEORGES

PROPOSED

ROAD 00~~8~~9 END

4 H

4 H

26' I
J C-C
2UML

001

TIFFANY LA.

CO (69-101) 000 3104

70-59
92-42

SHA 51.3 - 8 Revised
4.83

MARYLAND STATE HIGHWAY ADMINISTRATION

ROAD INVENTORY SHEET

Party Chief E. S.
Recorder W. D
Assistant
Map No./Dir. F-12 / W
State Coordinates 859-416

Road No. CO 3182
Road Name Prospect Knolls Dr
County Prince Georges
Date Rewritten 3-9-95 T.M.
Sheet No. 1 OF 1

TRAFFIC CODES
TRAFFIC CONTROLS: STOP SIGN=SS, TRAFFIC LIGHT=T.L., FLASHING RED BALL=F.R.

TRAFFIC CODES
PARKING RESTRICTIONS: A.M. PEAK, P.M. PEAK, A.M./P.M. PEAK, NO PARKING ANYTIME=N.P., COMM/IND. ACCESS=E

SYSTEM				TRAFFIC		LINE DIAGRAM	TRAFFIC			PAVEMENT DATA
FED. AID.	FUNCT CLASS.	HWY. SYS.	HPMS SAMPLE	PRKG. REST.	COM/IND. ACCESS		CONTROL	COM/IND. ACCESS	PRKG. REST.	
						Marthas Choice Cir CO 5336				
						Marthas Choice CO 0 36 5336	SS			
						0 30 4'X16' Multiplate Pipe				
						Sutter's CO 0 21 3275 Lane 0.57				
						Prospect Knolls Ct CO 3183 0 11				
						Sutter's La 0.30 0 07 CO 3275				36'I J.C.C 2 UNL
						Hillmeade Rd CO 0 00 41				

SYSTEM				TRAFFIC		LINE DIAGRAM	TRAFFIC			PAVEMENT DATA
FED. AID.	FUNCT. CLASS.	HWY. SYS.	HPMS SAMPLE	PRKG. REST.	COM/IND ACCESS		CONTROL	COM/IND ACCESS	PRKG. REST.	

Form 6 HPS (Rev. 1961)

OP 473

MAP 4

ROAD INVENTORY SHEET

Co 3183 ✓

Party Chief E.S.
Recorder W.D.
Chainman

70-60

859
~~862~~-416 m32

VER 6-7-78

Road No. ~~OP 1375~~
Name PROSPECT KNOLLS CT.
Sheet No. 1 OF 1
Date 7-1-68
County PRINCE GEO

H	003	H	
			56' I
	001	H	JC-C
~~OP~~ CO		~~472~~ 3182	
PROSPECT KNOLLS	000	DRIVE	

Form 6 HPS (Rev. 1961)

MAP 4

OP 470

ROAD INVENTORY SHEET

Co 3184

Party Chief	E.S.	Road No.	~~OP 1375~~
Recorder	W.D.	Name	SUTTER'S LANE
Chainman		Sheet No.	1 OF 1
	70-61	Date	7-1-68
		County	PRINCE GEO

859 ~~862~~-415 M32

PULL

~~OP~~ Co ~~KL72~~ 3182

PROSPECT KNOLLS 0 17 DRIVE

NOW PART OF

35° 0 15

0 14

0 13

CO 3275

4 H

PT 0 11

35

PC 0 09

5 H

Co ~~OP~~ ~~KL71~~ 3185

SUTTER'S CT 0 07

H 0 06

H 0 04

0 03 95°

MD 0 00 450

OP 470

26' I

C-C

Form 6 HPS (Rev. 1961)

MAP 4

OP 477

ROAD INVENTORY SHEET

Co. 3185

Party Chief E.S.
Recorder W.D.
Chainman

70-62

Road No. ~~OP 1376~~
Name SUTTER'S CT
Sheet No. 1 OF
Date 7-1-68
County PRINCE GEO

VER 6.7.78 860 ~~862~~ 415 M32

H

H CUL-DE 0 03 SAC

2 H

0 01

3275 26' I

Co ~~OP~~ ~~4 70~~ ~~3184~~ JC-C

SUTTER'S 0 00 LANE

Form 6 HPS (Rev. 1961)

MAP 4

OP 787

ROAD INVENTORY SHEET

Party Chief T. LANDON
Recorder W. WARFIELD
Chainman

70-64

m32

Road No. Co. 3186
Name King Arthur Ct.
Sheet No. 1 of 1
Date 3-31-70
County PRINCE GEORGES

VER 6-7-78

859 ~~861~~-415

~~EXTRA~~ ~~69-90"C"~~

H

DE

CUL 008 SAC

4 H

10°

004

4 H

26' I

JC-C

002

KING ARTHUR WAY

Co ~~QE~~ 69-90

~~476~~ Co 3064

000

Form 6 HPS (Rev. 1961)

ROAD INVENTORY SHEET

Party Chief T. LANDON
Recorder W. WARFIELD
Helper

Sheet #4
MAP # 32
71-29
70-65

VER
6-7-78

Road No. Co. 3187
Road Name RANSOM DR
Sheet No. 1 of 1
Date 4-24-72
County PRINCE GEO.
859
~~861~~ - 415

W

BARRICADE
ROAD 012 END

009 RANSOM CT.
Co. 3370

H 004

40° H 003 H 26' I
"J" C-C

KING ARTHUR
Co. 000 WAY
3064

Form 6 HPS (Rev. 1961)

ROAD INVENTORY SHEET

Road No. _____
Road Name _____
Sheet No. _____
Date _____
County _____

Form 6 HPS (Rev. 1961)

MAP 4

OP 854

ROAD INVENTORY SHEET

Party Chief T. LANDON
Recorder W. WARFIELD
Chainman

70-66

m32

Road No. Co. 3188
Name Chalice Court
Sheet No. 1 of 1
Date 3-31-70
County PRINCE GEORGES

VER 6-7-78 859 ~~861~~-414

~~EXTRA~~

~~69-90~~ "A"

H

D E

H CUL 004 SAC H

H 001 H 26' I

JC-C

KING ARTHUR

~~OP~~ (69-90) 000 ~~476~~ WAY

CO 3064

SHA 51.3-8
11-15-72

STATE HIGHWAY ADMINISTRATION OF MARYLAND

78

ROAD INVENTORY SHEET

Party Chief T. LANDON
Recorder M. ZALENSKI
Helper

Map No. 31 76-165
VER 3-31-78 73-30

Road No. Co. 3189
Road Name KEEWATIN RD.
Sheet No. 1 OF 1
Date 2-5-74
County PR. GEO.
State Coordinates ~~842~~-407
840

INDEX #4

BARRICADE
0 30

HAVELOCK RD
Co 0 27 3082

KINMOUNT RD
Co. 0 21 567

BRAESIDE DR
0 15 Co. 3122 PT
25°
PL
KEEWATIN
0 08 73-33 Co3563 PRC

E
PRC
40°
PL.
VENTON
73-31 Co3561 0 04
PC
0 02 26' I
J'c-c

WHITFIELD CHAPEL RD.
Co 0 00 74

SHA 51.3-8
11-15-72

ROAD INVENTORY SHEET

Road No. ____________________
Road Name ____________________
Sheet No. ____________________
Date ____________________
County ____________________
State Coordinates ____________________

Form 6 HPS (Rev. 1961)

MAP3

CO 3190

OP 409

ROAD INVENTORY SHEET

PARTY CHIEF Edward Schuyler
RECORDER Henry Gorman
CHAINMAN

70-85

VCR 4-13-78

825-402 M31

ROAD NO. ~~OP 1288~~
NAME Perry ST
SHEET NO. 1 OF 1
DATE 9/27/67
COUNTY Prince Georges

ROAD END

020

017 H

H 009

H 007

004 H

H 003 H

72-224

24' ~~E~~ I

24' C W

001 H

62 ND. AVE

CO. 000 418

MAP 7

Form 6 HPS (Rev. 1961)

ROAD INVENTORY SHEET

Co. 3191

Party Chief E. SCHUYLER
Recorder T. DOMBROSKI
Chainman

map 2
PALMER PARK
70-88
833-394 M31

VER 4-27-78

Road No. ~~OP 530~~
Name BELLE HAVEN DR
Sheet No. 1 OF 1
Date 12-19-69
County PRINCE GEORGES

Co		75	
SHERIFF	0 26	RD	
79th AV	0.15		
ENT TO APART UNITS & APPROX 50	0 17		30' I J CURB LT 4' E. SHO RT. 2 ML
	0 14		
ENT TO APART. UNITS	0 12		
ENT TO APART. APPROX. 200 UNITS	0 05		
	0 04	B- SHOE STORE	52' I JC-C 2 ML
MARTIN LUTHER		KING JR. HWY	
MD	0 00	704	
	CO 3668		

FAU 5212 COLLECTOR-URBAN

S

Form 6 HPS (Rev. 1961)

Co 3192
OP 426

ROAD INVENTORY SHEET

PARTY CHIEF Edward Schuyler
RECORDER Henry Gorman
CHAINMAN

CHAPEL OAKS

ROAD NO. ~~OP 1326~~
NAME 54TH AVE.
SHEET NO. 1 OF 1
DATE 10/11/67
COUNTY PRINCE GEORGES'

70-91-A
M31
MAP 6
821-390
Revised 3-2-71

PULL

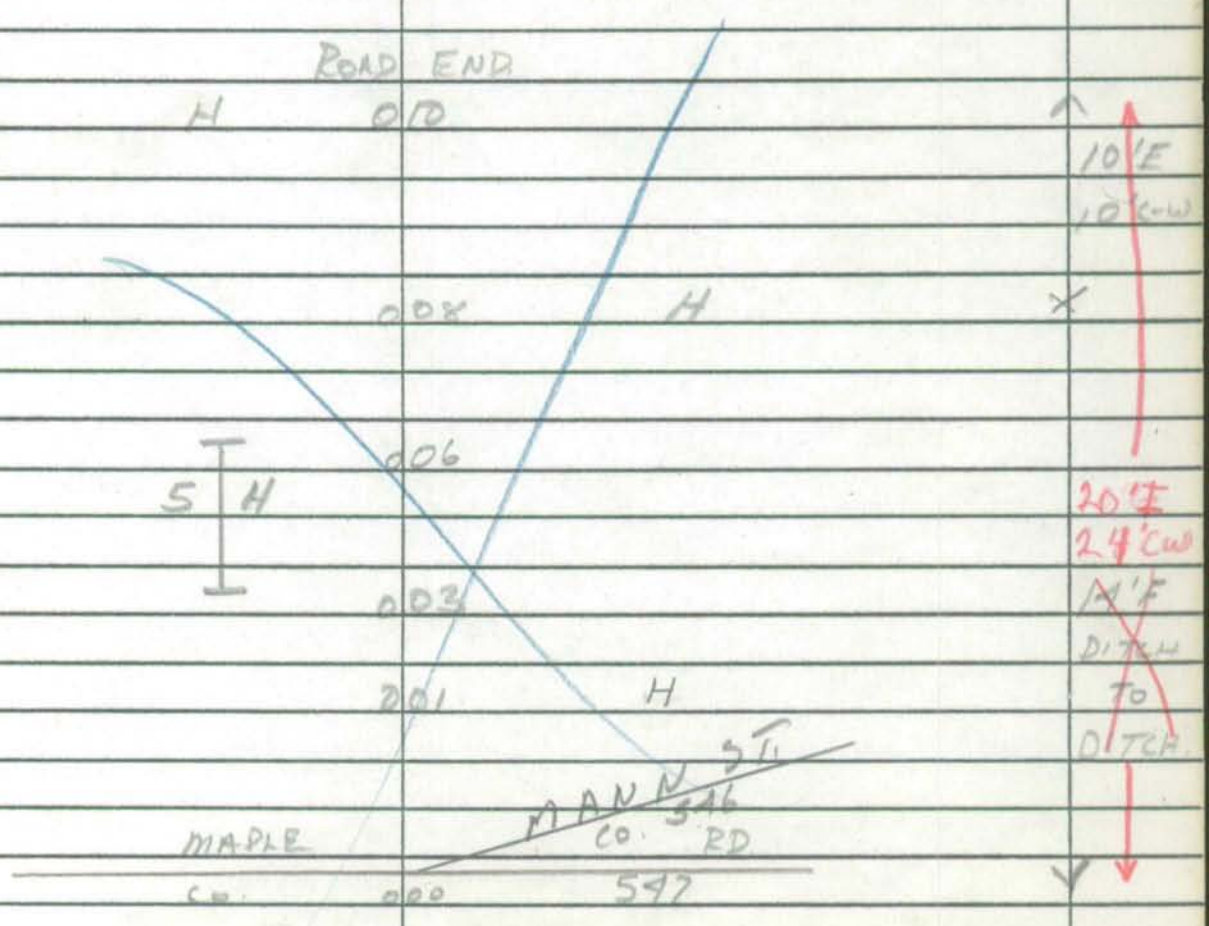

Form 6 HPS (Rev. 1961)

MAP 7

OP 491

Co 3193

ROAD INVENTORY SHEET

Party Chief E. SCHUYLER
Recorder W. DOMBROSKI
Chainman

70-103

VER 7-25-77

854-378 M36

Road No. ~~OP 1396~~
Name DUXBURY DR
Sheet No. 1 OF 1
Date 7 - 22 - 68
County PRINCE GEORGES

Co ~~00~~		~~492~~ 3195	
WOODLAWN	0 21	BLVD	
	0 19	PT	
	0 18	30	
	0 16	P.C.	
		6 H	
	0 11		CO. 3194
7 H			~~OP~~ ~~493~~
	0 09	PT	SHERRINGTON CT
	0 07		
		80°	
	0 04	4 H	
	0 01	PC	
			26' I
CO		97	C-C
WHITE HOUSE	0 00	ROAD	
ABAN		LA	

Form 6 HPS (Rev. 1961)

MAP 7

OP493
CO3194

ROAD INVENTORY SHEET

Party Chief E. SCHUYLER
Recorder W. DOMBROSKI
Chainman

70-104 VER 7-25-77

854-379 M36

Road No. ~~DP 1398~~
Name SHERRINGTON CT
Sheet No. 1 OF 1
Date 7 — 29 — 68
County PRINCE GEORGES

CUL - DE	0 10	SAC	
4 H		8 H	
	006 PT 80°		
	003 PC		
			26'I
COUP		3193 ~~497~~	C-C
DUXBURY	000	DR.	

Form 6 HPS (Rev. 1961)

72-95

ROAD INVENTORY SHEET

Party Chief W. Dombroski
Recorder D. Taylor
Helper

VER 7-25-77

Road No. Co. 3195
Road Name Woodlawn Blvd
Sheet No. 1 of ~~2~~ 3
Date 3-8-73
County Prince Georges

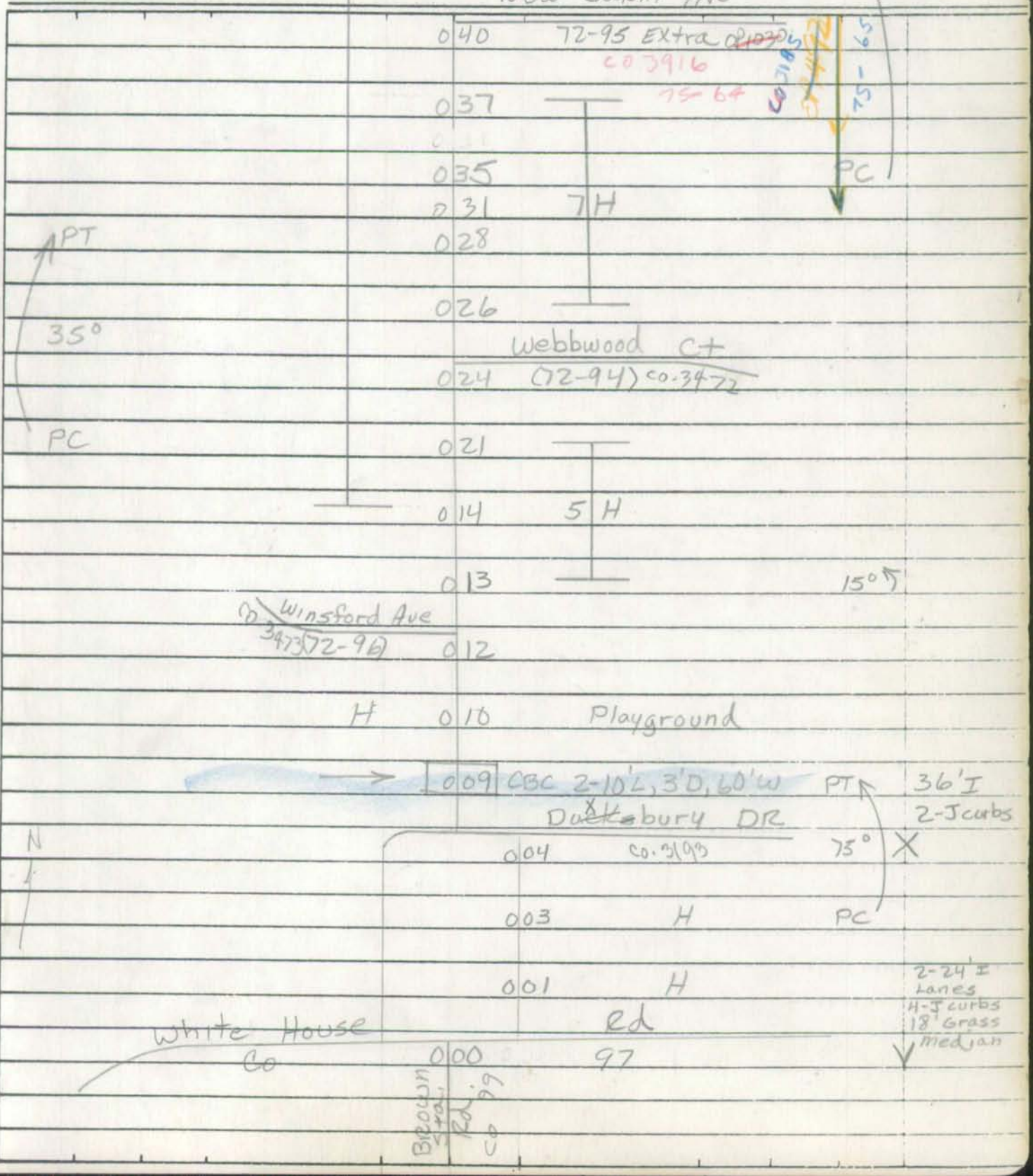

M-36 T. LANDON F. RHODES 3/6/75 REVISED

MAP 36

853-378

New Salem Ave

040 72-95 Extra ~~Co 3195~~ Co 3916 75-64 Co 3195 75-65

037

035

031 7 H

028

026

PT

35°

PC

Webbwood Ct

024 (72-94) Co. 34-72

021

014 5 H

013 15°

Co 34-73 Winsford Ave (72-96)

012

H 010 Playground

N

009 CBC 2-10'L, 3'D, 60'W PT 36'I 2-J curbs

Duckbury DR

N

004 Co. 3193 75° X

003 H PC

001 H 2-24'I Lanes 4-J curbs 18' Grass median

White House Rd

Co 000 97

Brown Sta. Rd. Co 99

Form 6 HPS (Rev. 1961)

ROAD INVENTORY SHEET

Road No. _____
Road Name Woodlawn Blvd
Sheet No. 2 of 3
Date 3-8-73
County Prince Georges

~~Road End~~

085

74-93 ~~Under Const~~
~~Torrington~~ PL.
CO. 3791
Torrington

083

6 H

080

PT

078

~~Under Const~~ 74-92
~~Hollum PL~~
HOLCUM PL.
CO 3790

85°

077

8 H

074

PC

CO 3195 74-91

069

PT

066

~~Under Const.~~ 74-95
Walsham DR
CO 3793

063

060

95°

H

059

Wembley DR

14 H

~~DR 1029~~ 72-95 Extra

056

CO. 3918
75-66

053

PC

050

CO 3195 ~~DR 492~~ 75-65

044

PT

20 H

041

70°

Same

SHA 51.3-8
11-15-72

STATE HIGHWAY ADMINISTRATION OF MARYLAND

78

ROAD INVENTORY SHEET

Party Chief T. LANDON
Recorder E. RHODES
Helper

Map No. 36

Road No. CO. 3195
Road Name WOODLAWN BLVD.
Sheet No. 3 OF 3
Date 3/6/75
County P.G.
State Coordinates

74-91



SHA 51.3-8
11-15-72

ROAD INVENTORY SHEET

Road No. ____________________
Road Name ____________________
Sheet No. ____________________
Date ____________________
County ____________________
State Coordinates ____________________

Washington Urban Area

70-116
73-43
94-60 EX
3-8-95
DT/TM

SHA 51.3 - 8 Revised
4.83

MARYLAND STATE HIGHWAY ADMINISTRATION

ROAD INVENTORY SHEET

OP 5073

Party Chief	T. Landon	Road No.	CO 3196
Recorder	W. Warfield	Road Name	Karen Blvd
Assistant		County	Prince Georges
Map No./Dir.	G-11 / S	Date	Rewritten 3-9-95 T.M.
State Coordinates	832-377	Sheet No.	1 OF 1

TRAFFIC CODES
TRAFFIC CONTROLS: STOP SIGN=SS, TRAFFIC LIGHT=T.L., FLASHING RED BALL=F.R.

TRAFFIC CODES
PARKING RESTRICTIONS: A.M. PEAK, P.M. PEAK, A.M./P.M. PEAK, NO PARKING ANYTIME=N.P., COMM/IND. ACCESS=E

SYSTEM: FED. AID.	SYSTEM: FUNCT. CLASS.	SYSTEM: HWY. SYS.	SYSTEM: HPMS SAMPLE	TRAFFIC: PRKG. REST.	TRAFFIC: COM/IND. ACCESS	LINE DIAGRAM	TRAFFIC: CONTROL	TRAFFIC: COM/IND. ACCESS	TRAFFIC: PRKG. REST.	PAVEMENT DATA
	URBAN LOCAL					Road End				
						0 29				
						Ronald Rd				30' I
						CO 2799 @.31 (T) 0 27				J crb Rt
										2UML
						0 26				
					E	Apts 0 20				
						Walker Mill Rd				
						CO 0 12 367	SS			
						OP(L) CO(R)				
						Proposed 0 08 Proposed				52' I
										J C-C
										2UML
						Proposed 0 00				

OP 5073 CO 3196

SYSTEM				TRAFFIC		LINE DIAGRAM	TRAFFIC				PAVEMENT DATA
FED. AID.	FUNCT. CLASS.	HWY. SYS.	HPMS SAMPLE	PRKG. REST.	COM/IND ACCESS		CONTROL	COM/IND ACCESS	PRKG. REST.		

Form 6 HPS (Rev. 1961)

MAP 6

O. P. 12 78

ROAD INVENTORY SHEET

Co 3197

Ver 10-6-77

PARTY CHIEF Edward Schuyler
RECORDER Henry Gorman
CHAINMAN JEMERICK

ROAD NO. ~~GP 29~~ La
NAME HIGH MOUNT ~~Dr.~~
SHEET NO. 1 OF 1
DATE 11/1/67
COUNTY PRINCE GEORGES

70-117 824-381 M35

E ↑

F ~~300'~~

~~ROAD END~~

		~~0 28~~		~~9'E~~
		~~0 27~~	~~90'~~ DR	~~9' DITCH~~
		~~0 19~~	~~DR~~	~~TO DITCH~~
		Road 0 17 End	H	
F	200'	0 15		
		0 13	F	
		0 11	School Bus Term.	
		0 08	H	
	H	0 06		
				18' I
				~~16' H~~
				2-3' E shld
				26' CW
	H	0 04	H	~~14' E~~
				~~2-3' A~~
				~~SHLDS~~
				~~20 CW~~
		0 02		X
				~~16' I~~
				~~CORB RT~~
				~~LT 3' F~~
				~~19 CW~~
				23' XI
				5' C Rt.
				2' E shld
				27' CW
	H	0 01		
	(BROOKE) ~~Suffolk AVE~~		(RD)	
	Co	0 00	~~300~~ 2153	

Form 6 HPS (Rev. 1961)

Map 6

~~OP 3198~~ 78-28

78

ROAD INVENTORY SHEET

Party Chief T. LANDON
Recorder W. WARFIELD
Helper

Road No. Co. 3198
Road Name RYAN DR.
Sheet No. 1 of 1
Date 3-4-71
County PRINCE GEORGE

WAS OP 6

70-124 VER 8-26-77

821-369 M35

PROPOSED

SW

ROAD 0 16 ~~0 08~~ END

0 15 ~~0 07~~

3 H

3 H

0 11 ~~0 03~~

24' XF
30' CW

SWANN 0 08 RD.
Co. ~~0 00~~ 1035

~~OP 3198~~

PT
85°
PC

0 04

26' I
J'cc

CUL 0 00 SAC

D E

Form 6 HPS (Rev. 1961)

ROAD INVENTORY SHEET

Road No. _____
Road Name _____
Sheet No. _____
Date _____
County _____

SHA 51.3-8
11-15-72

STATE HIGHWAY ADMINISTRATION OF MARYLAND

Greater Upper Marlboro Sm. Urban

FAS

ROAD INVENTORY SHEET

OP 481

91-173
2-12-92
DT/JS

Party Chief WB
Recorder LC
Helper

Road No. Co 3199
Road Name Village Dr. West
Sheet No. 1 of 3
Date 3-10-80
County Pr. Geo.
State Coordinates 877-367

85-157

Map No. G12 Marlboro Meadows

79-Extra

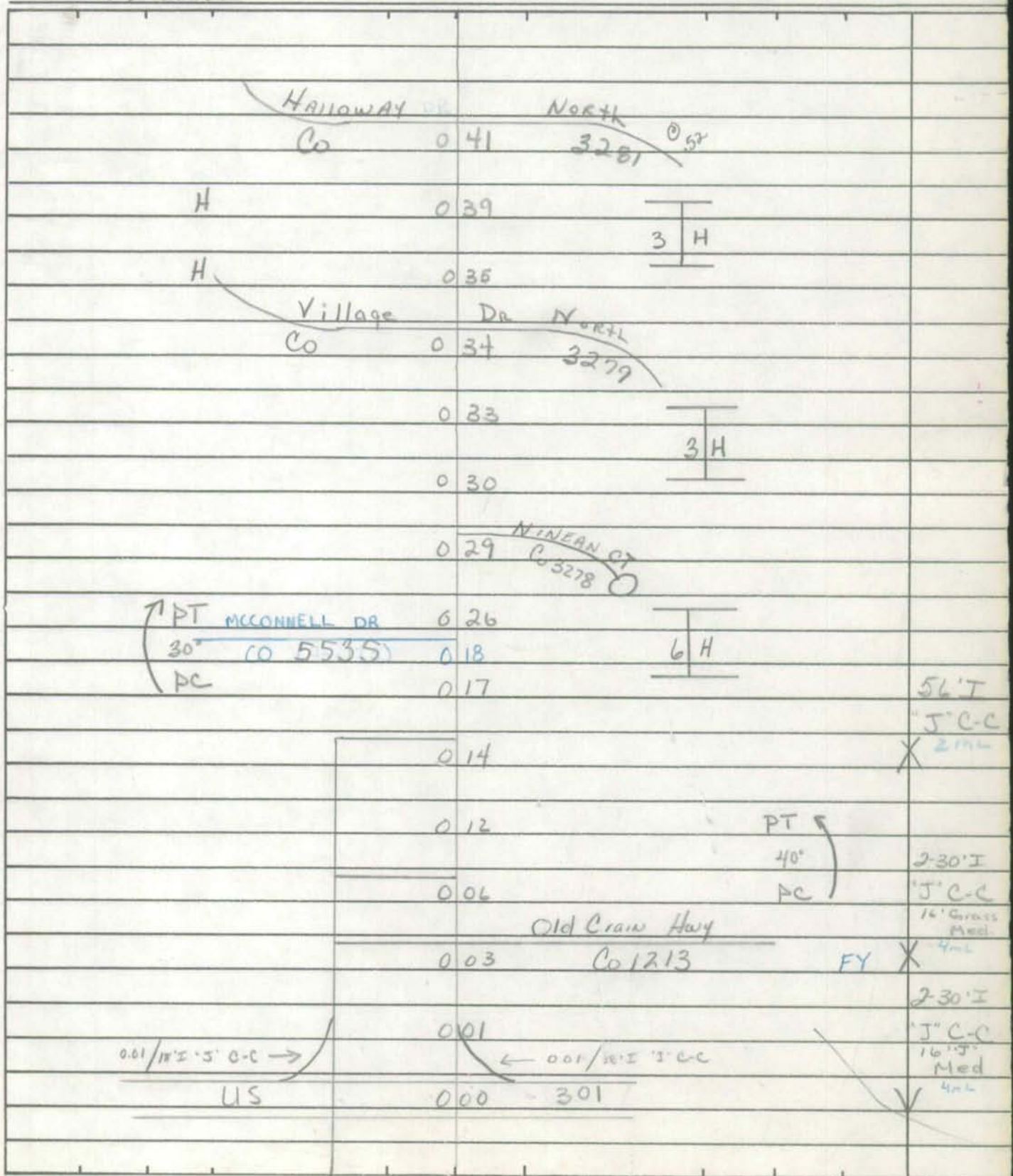

SHA 51.3-8
11-15-72

ROAD INVENTORY SHEET

~~OP481~~

Road No. Co 3199
Road Name Village Dr. West
Sheet No. 2 of 3
Date 3-10-80
County PR. Geo.
State Coordinates

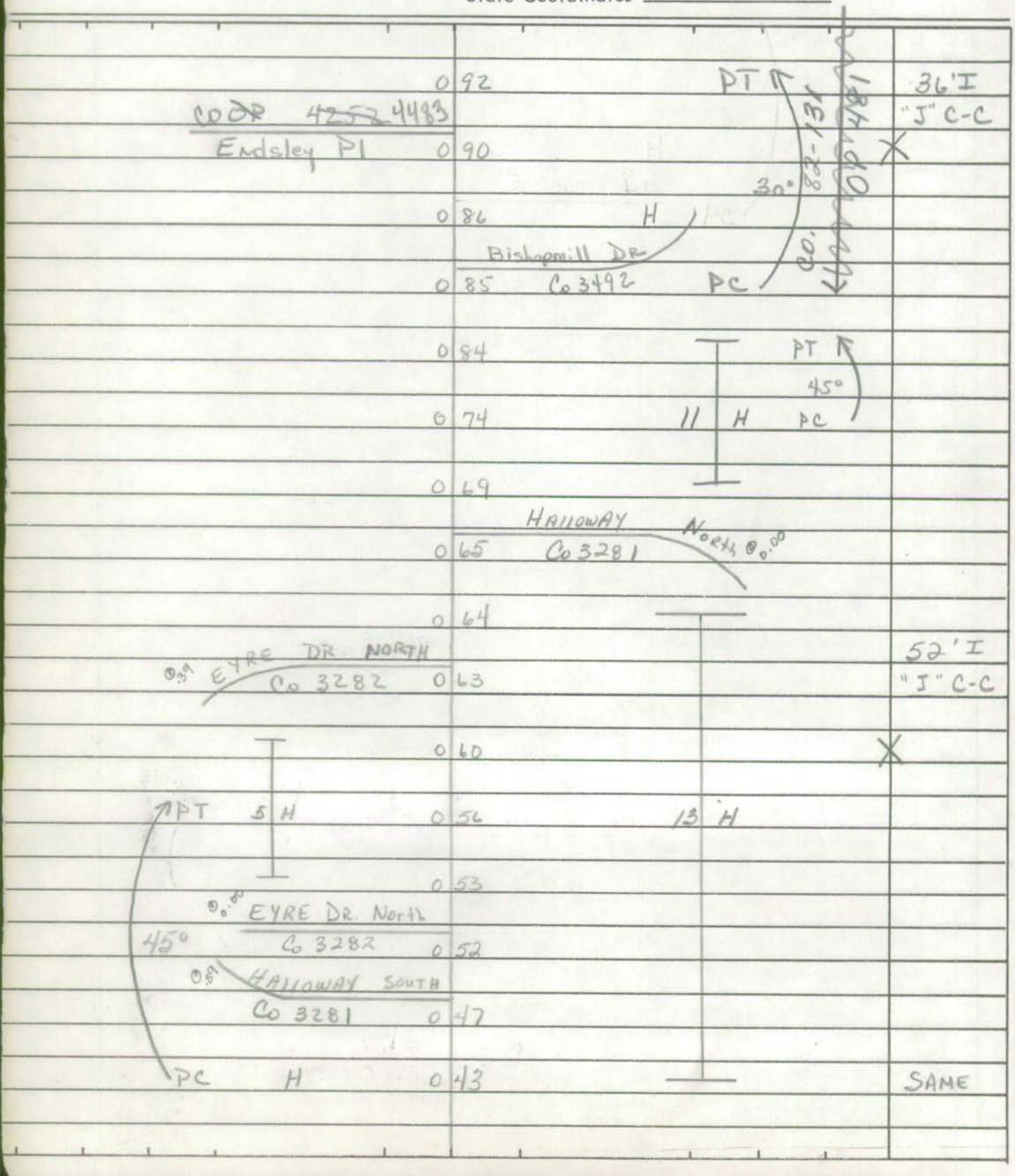

SHA 51.3-8
11-15-72

STATE HIGHWAY ADMINISTRATION OF MARYLAND

ROAD INVENTORY SHEET ~~OF~~ 484

Party Chief WB
Recorder LC
Helper

Map No.

Road No. Co 3199
Road Name Village Dr West
Sheet No. 3 of 3
Date 3-10-80
County PR. GEO.
State Coordinates

		ROAD	
1	32	END	PT
		CLAIRFIELD LA	
1	20	CO 5293	30°
		~~Road~~	
1	27	~~End~~	PC
		BROOKMEADOW LA.	
1	25	~~OF~~ ~~4408~~ CO 4680	
1	16		10°
1	13		Drain
1	02		
1	00	Granville Place	
0	95	~~OF~~ ~~4255~~ CO 4309	

SAME

SHA 51.3-8
11-15-72

ROAD INVENTORY SHEET

Road No. _____
Road Name _____
Sheet No. _____
Date _____
County _____
State Coordinates _____

SHA 51.3-8
11-15-72

STATE HIGHWAY ADMINISTRATION OF MARYLAND

93-129
GD, AR
3-14-94

URBAN
90-222
2-20-92
BB/BB
96-31,34ST
BB/MG
3-19-97

ROAD INVENTORY SHEET

Party Chief: T. Landon
Recorder: W. Warfield
Helper:

Map No. G12
70-135
75-175
64-216 'A'

Road No.: Co. 3200
Road Name: Old Colony Dr.
Sheet No.: 1 of 2
Date: 4-6-70
County: Pr. Geo.
State Coordinates: 859-342

98-99A/T

PT		0 ~~56~~ 61		
	H	0 ~~54~~ 9		
45°	H	0 ~~53~~ 8		
	BERWICK RD Co 3205	0 ~~50~~ 5		
PC		0 ~~48~~ 53	11 H	
	10 H	0 ~~34~~ 9		
	WEXFORD RD Co.	0 ~~31~~ 6 3204		
PT		0 ~~28~~ 33		
	4 H			
45°		0 ~~24~~ 9	7 H	
	MARGATE RD Co 3202			
PC		0 ~~21~~ 6		
		0 ~~18~~ 23		
	5 H	0 ~~15~~ 20 HARTLAND RD CO. 3201		
		0 ~~12~~ 17	H	
10°	N. MARLTON AVE Co.	0 ~~09~~ 14 3141		SS
		0 0~~3~~8 MARLTON ELE. SCHOOL	35°	36' I
	(proposed)			'J' C-C
		0 01		~~V~~ 2UML
	Heathermore ~~ROAD~~ ~~XXX~~ ~~END~~ BLVD			
	~~Co~~	0 00 ~~3923~~		SS
	Co	3923		

SHA 51.3-8
11-15-72

ROAD INVENTORY SHEET

Road No. Co. 3200
Road Name Old Colony Dr.
Sheet No. 2 of 2
Date 4-6-70
County Pr. Geo.
State Coordinates

ENT. TO T.H.

D E
CUL 0 75 SAC

~~X X X~~
~~ROAD END~~
0 ~~68~~ 73

S H

0 6 ~~8~~ 6

GRANDHAVEN AVE
CO 0 6 ~~8~~ 54 3599

H 0 ~~58~~ 63

SAME