PRINCE GEORGES COUNTY
COUNTY ROADS
2801 to 3000

SHA 51.3-8
11-15-72

STATE HIGHWAY ADMINISTRATION OF MARYLAND

ROAD INVENTORY SHEET

Party Chief _____
Recorder _____
Helper _____

Map No. _____

Road No. _____
Road Name _____
Sheet No. _____
Date _____
County _____
State Coordinates _____



SHA 51.3-8
11-15-72

ROAD INVENTORY SHEET

Road No. _____
Road Name _____
Sheet No. _____
Date _____
County _____
State Coordinates _____

Form 6 HPS (Rev. 1961) MAP 7 3-260

ROAD INVENTORY SHEET

PARTY CHIEF Edward Schuyler
RECORDER Henry Gorman
CHAINMAN

OAKLAND
Ver
9-28-77

ROAD NO. CO. 2801
NAME TIREP DR.
SHEET NO. 1 OF 1
DATE 10/25/67
COUNTY PRINCE GEO.

827-375 M35

NASSAU CO.	020	ST. ~~RTE~~ 3664
12 H 85°	019	12 H
	005	
	002	26' I C-C
WEBER CO.	000	DR. ~~RTE~~ 1847

Form 6 HPS (Rev. 1961)

Ver
WD
DT
9-8-77

ROAD INVENTORY SHEET

Party Chief T. LANDON
Recorder W. WARFIELD
Helper

70-92
71-48

Road No. Co. 2802
Road Name CINDY LA.
Sheet No. 1 of 1
Date 4-21-72
County PRINCE GEO.
sheet 7
M35 831-385

		214		
	ROAD	037	END	
	WESTON AVE.			
	Co. 2803	035		
H		034		
			11 H	
H		032		
	ARLENE DR.			
	Co. 3111	031		
	CALMOS ST.			
	Co. 3110	025		26' I "J" C-C
H		022	CANYON DR. Co. 1865	
		018		30°
30°		013		
	ENT. TO APTS.	010	ENT. TO APTS.	36' I "J" C-C
		004		36' I "I" C-C
	CENTRAL		AVE.	
	MD.	000	214	

Form 6 HPS (Rev. 1961)

ROAD INVENTORY SHEET

Road No. _____
Road Name _____
Sheet No. _____
Date _____
County _____

Form 6 HPS (Rev. 1961)

Map 7

Ver
WD
DT
9-8-77

2-492 78

ROAD INVENTORY SHEET

PARTY CHIEF Edward Schuyler
RECORDER Henry Gorman
CHAINMAN JOE EMERICK

CARMODY HILLS

ROAD NO. Co. 2803
NAME WESTON AVE.
SHEET NO. 1 OF 1
DATE 10/23/67
COUNTY PR. GEO.

831-385 M35

XXX

ROAD END

021

Calmos St.

~~OP~~ ~~558~~

Co ~~OP~~ 019 ~~1315~~ 3110

017

13 H 9 H

002

26'I C-C

CINDY LA.

Co 000 2802

Form 6 HPS (Rev. 1961)

MAP 7

Ver
WD
DT
9-8-77

2-113

ROAD INVENTORY SHEET

Gentry La 78

PARTY CHIEF Edward Schuyler
RECORDER Henry Gorman
CHAINMAN Joe EMERICK

CARMODY HILLS

ROAD NO. C-2804
NAME ~~75 E~~ ~~AVE~~
SHEET NO. 1 OF 1
DATE 10/23/67
COUNTY PRINCE GEORGES

833-384 M35

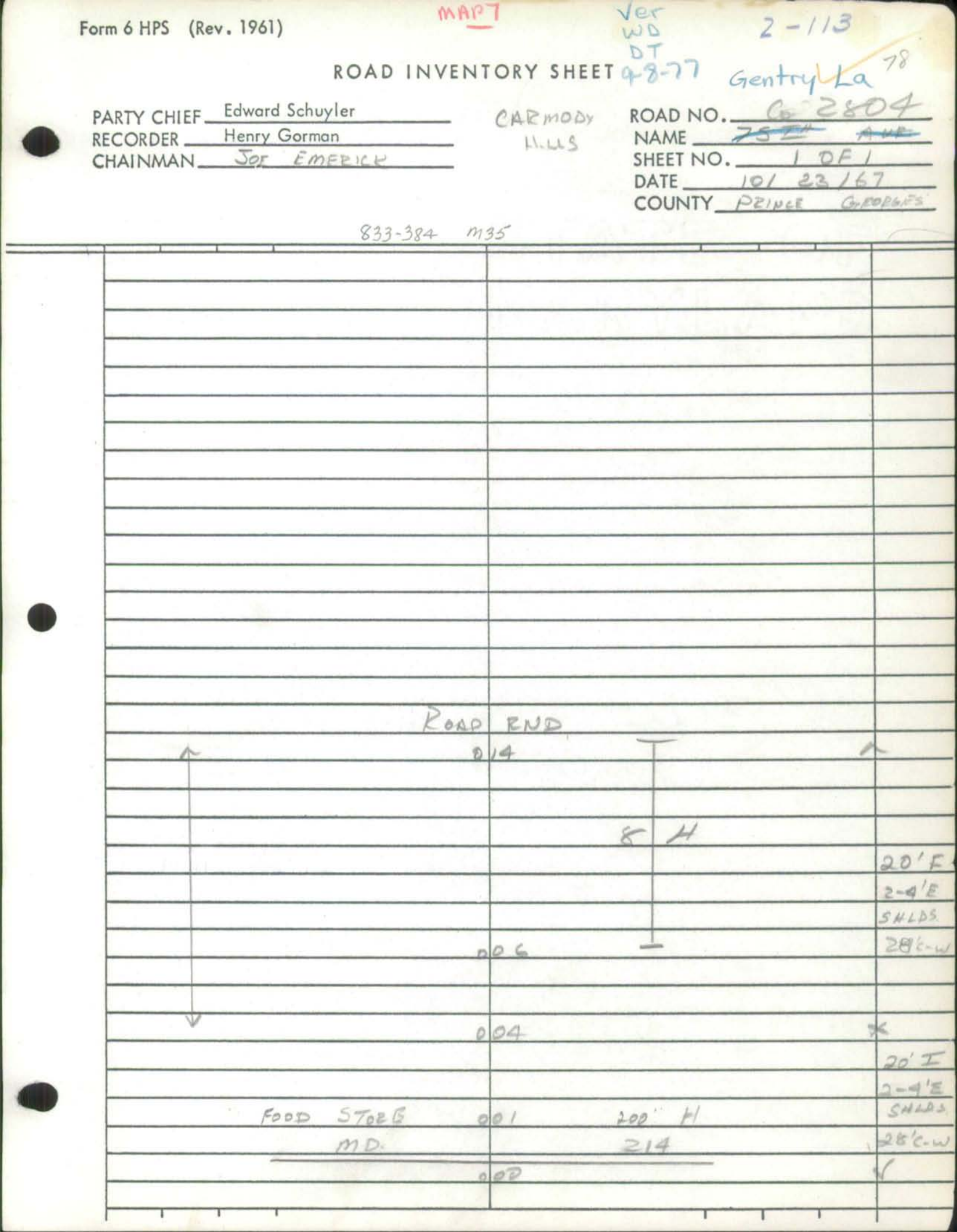

Form 6 HPS (Rev. 1961)

Map 7 Ver WD DT 9-8-77

Z-372-A

ROAD INVENTORY SHEET

PEPPER CT

PARTY CHIEF Edward Schuyler

RECORDER Henry Gorman

CHAINMAN JOE. EMERICK

CARMODY WILLS.

ROAD NO. Co. 2805

NAME ~~FRANKLIN CT.~~

SHEET NO. 1 OF 1

DATE 10/23/67

COUNTY PRINCE GEORGES

832-385 M35



Form 6 HPS (Rev. 1961)

Map 7 OPEN No Z-078

ROAD INVENTORY SHEET

PARTY CHIEF Edward Schuyler
RECORDER Henry Gorman
CHAINMAN JOE. EMERICK

CARMODY HILLS

ROAD NO. Co. 2806
NAME 77 TH ST
SHEET NO. 1 OF 1
DATE 10/23/67
COUNTY PR - GEO

832-385 M35

NOW COMBINED WITH
Co 1866
4/6/76

78 TH PL.
Co. 1866 024
022
017
015

5 H

7 H

FRANKLIN DR.
Co. 013 1837
010
001

9 H

7 H

26'T
C-C

HASTING DR.
Co. 000 2085

Form 6 HPS (Rev. 1961)

MAP 7 & 6

2-221-B

78

ROAD INVENTORY SHEET

PARTY CHIEF Edward Schuyler
RECORDER Henry Gorman
CHAINMAN

CEDAR HEIGHTS

ROAD NO. Co. 2807
NAME K ST.
SHEET NO. 1 OF 2,
DATE 10/16/67
COUNTY PRINCE GEORGES

VER A-20-78 827-388 M31

029

027 5 H

BALSAMTREE ~~63 RD~~ PL ~~AVE~~

Co. 589. 024

H 022 CHURCH

021 4 H

AUTO JUNK YARD. H 020

CEDAR ~~6 TH~~ HGTS ~~AVE~~ DR

Co. 016 933

014

012 H

W 6 H 011 H CYPRESS ~~TREE~~ PL

~~6 TH~~ ~~PL~~

007 Co. 1199.

006

001 H

CYPRESS TREE ~~63 RD~~ DR ~~AVE~~

Co. 000 1042.

83-57,58
26'I
26'CW
~~20'I~~
~~20'E~~
~~23'D~~
~~SHEDS~~
~~26'C-W~~

Form 6 HPS (Rev. 1961)

2-221-B

78

ROAD INVENTORY SHEET

PARTY CHIEF Edward Schuyler
RECORDER Henry Gorman
CHAINMAN

ROAD NO. Co. 2807
NAME K ST.
SHEET NO. 2 OF 2
DATE 10/16/67
COUNTY PRINCE GEORGES



Form 6 HPS (Rev. 1961)

Map 7

2-040-B

ROAD INVENTORY SHEET

Co. JAVA PLACE ✓ 78

PARTY CHIEF Edward Schuyler
RECORDER Henry Gorman
CHAINMAN Jos. EMERICK

HIGHLAND PARK

ROAD NO. Co. 2808
NAME ~~71st PL.~~
SHEET NO. 1 OF 1
DATE 10/23/67
COUNTY PR. GEO.

VER 4-20-78

831-390 M31

	ROAD	RND.	
H	026		↑
H	025	H	
HIGHLAND ~~AV~~ PARK		DR ~~ST.~~	
Co.	003	426	
#	001		
	000	H	✓
	ROAD END.		

N ↑

~~22'E~~
~~C-E'D~~
~~SHLDS~~
~~24'-W~~
26I
JC-C

Form 6 HPS (Rev. 1961)

MAP 3

2-425-B

ELSA AVE

M78

ROAD INVENTORY SHEET

PARTY CHIEF Edward Schuyler
RECORDER Henry Gorman
CHAINMAN JOE EMERICK

HIGHLAND PARK

ROAD NO. Co. 2809
NAME ~~69 TH AVE~~
SHEET NO. 10F1
DATE 10/23/67
COUNTY PRINCE GEORGES

VER 4-20-78

830-389 M31

ROAD ~~XXX~~ END

021

018 CHURCH

HIGHLAND ~~M~~ ~~ST~~ PARK DR

017 Co. 426.

~~15'G~~

015

~~2'2D~~

16 H

5 H

~~[illegible]~~

012

~~[illegible]~~

LOWLAND ~~A~~ ST.

26'I

009. Co. 430

~~[illegible]~~

~~[illegible]~~

006

~~[illegible]~~

ELEM

school

~~[illegible]~~

000

ROAD END

SHA 51.3-8
11-15-72

STATE HIGHWAY ADMINISTRATION OF MARYLAND

ROAD INVENTORY SHEET

Party Chief MZ
Recorder JE
Helper

Map No. 31D

Road No. Co 2810
Road Name FIJI AVE
Sheet No. 1 of 1
Date 4-20-78
County PRINCE GEORGES
State Coordinates 830-389

S ↑

LOWLAND ST
CO ~~OP~~ 015 ~~620~~ 430 ↑

HIGHLAND PARK DR @.05
CO 007 426

26'I
Jc-c

~~MARTIN LUTHER~~ ~~KING JR. HWY~~
MD 000 704 ↓

SHA 51.3-8
11-15-72

ROAD INVENTORY SHEET

Road No. _____
Road Name _____
Sheet No. _____
Date _____
County _____
State Coordinates _____

Form 6 HPS (Rev. 1961)

MAP 7

Ver WD DT 9-7-77

2-362

ROAD INVENTORY SHEET

PARTY CHIEF Edward Schuyler
RECORDER Henry Gorman
CHAINMAN

MILL WOOD

835-380 M35

ROAD NO. CO. 2811
NAME MILLRACE RD.
SHEET NO. 1 OF 1
DATE 10/30/67
COUNTY PRINCE GEORGES

ROAD END

X-X-X-X

021

MILL WOOF DR.
Co. 019 2813

H 017

MILL WHEEL ST
CO. 2814 013

Z H

MILL RACE CT.
CO. 2812 008

H 006

P.T.

30

H 003 36' I

002 P.C. C-C

SHADY GLENN
CO. 2451

Form 6 HPS (Rev. 1961)

MAP7

Ver WD DT 9-7-77

2-363

ROAD INVENTORY SHEET

PARTY CHIEF Edward Schuyler
RECORDER Henry Gorman
CHAINMAN

MILLWOOD

ROAD NO. Co. 2812
NAME MILLRACE CT
SHEET NO. 1 OF 1
DATE 10/30/67
COUNTY PRINCE GEORGES

835-380 M35

H
CULDE SAC
0 07

4 H

26'I
C-C

4 H

0 01

MILL RACE RD
CO 2811

Form 6 HPS (Rev. 1961)

MAP7

Ver WD DT 9-7-77

2-365

ROAD INVENTORY SHEET

PARTY CHIEF Edward Schuyler
RECORDER Henry Gorman
CHAINMAN J. EMERICK, MILLWOOD

ROAD NO. CO. 2813
NAME MILLWOOF DR
SHEET NO. 1 OF 2
DATE 10/30/67
COUNTY PRINCE GEORGES

835-381 M35

	0	35	H
H	0	34	H
H	0	33	
D.R.	OVER	HEAD.	POWERLINES
	0	28	
H	0	26	H
	0	25	
	MILL CO.	RACE RD. 2811	
	0	22	
P.T	0	18	
50.		15	H
11	H		
P.C.	0	07	
	0	03	26' I C-C
	0	01	
	SHADY CO	GLENN DR 2451	

Form 6 HPS (Rev. 1961)

2-365

ROAD INVENTORY SHEET

PARTY CHIEF Edward Schuyler
RECORDER Henry Gorman
CHAINMAN J. EMERICK

ROAD NO. CO. 2813
NAME MILLWOOF DR.
SHEET NO. 2 OF 2
DATE 10/30/67
COUNTY PRINCE GEORGES

MILL WRIGHT ST.
CO. 037 2815

SAME

Form 6 HPS (Rev. 1961)

MAP7

Ver
WD
DT
9-7-77

2-364

ROAD INVENTORY SHEET

MILL WHEEL ST

PARTY CHIEF Edward Schuyler
RECORDER Henry Gorman
CHAINMAN J. EMERICK

MILLWOOD

ROAD NO. Co. 2814
NAME ~~MILLWHEEL ST~~
SHEET NO. 1 OF 1
DATE 10/30/67
COUNTY PRINCE GEORGES

835-381 M35

MILL RACE RD.
Co. 0 17 2811

0 15

P.T. 11 H 0 12 9 H 26' I
C-C

30°

P.C. 0 03

SHADY GLENN ~~RD.~~ DR
Co. 0 00 2451

Form 6 HPS (Rev. 1961)

MAP 7

Ver
WD
DT
9-T77

2-366

ROAD INVENTORY SHEET

PARTY CHIEF Edward Schuyler
RECORDER Henry Gorman
CHAINMAN J. EMERICK

MILLWOOD

ROAD NO. CO. 2815
NAME MILLWRIGHT ST.
SHEET NO. OF 1
DATE 10/30/67
COUNTY PRINCE GEORGES

836-380 M35

	ROAD END	
	~~XXXXXX~~ 008	
H	007	
MILLWOOF Dr		
CO. 2813	005	P.T.
	6 H	26'I C-C
		60°
H	001	P.C.
	CULDESAC 000	
H		

Form 6 HPS (Rev. 1961)

MAP7

Ver
WD
DT
9-7-77

2-119

ROAD INVENTORY SHEET

PARTY CHIEF Edward Schuyler
RECORDER Henry Gorman
CHAINMAN

MILLWOOD.

ROAD NO. Co 2816
NAME SHADY GLEN CT.
SHEET NO. 1 OF 1
DATE 10/31/67
COUNTY PRINCE GEORGES

834-379 M35

CUL-DE SAC.

H 004 H

H 002 H

26' I
C-C

SHADY GLEN DR.
Co. 000 2451

Form 6 HPS (Rev. 1961)

Map 7 ✓er WD DT 9-7-77 2-324 ✓

ROAD INVENTORY SHEET

PARTY CHIEF Edward Schuyler
RECORDER Henry Gorman
CHAINMAN

WILBORN ESTATES

831-381 M35

ROAD NO. Co. 2817
NAME SISALBED DR.
SHEET NO. 1 OF 1
DATE 10/31/67
COUNTY PRINCE GEORGES

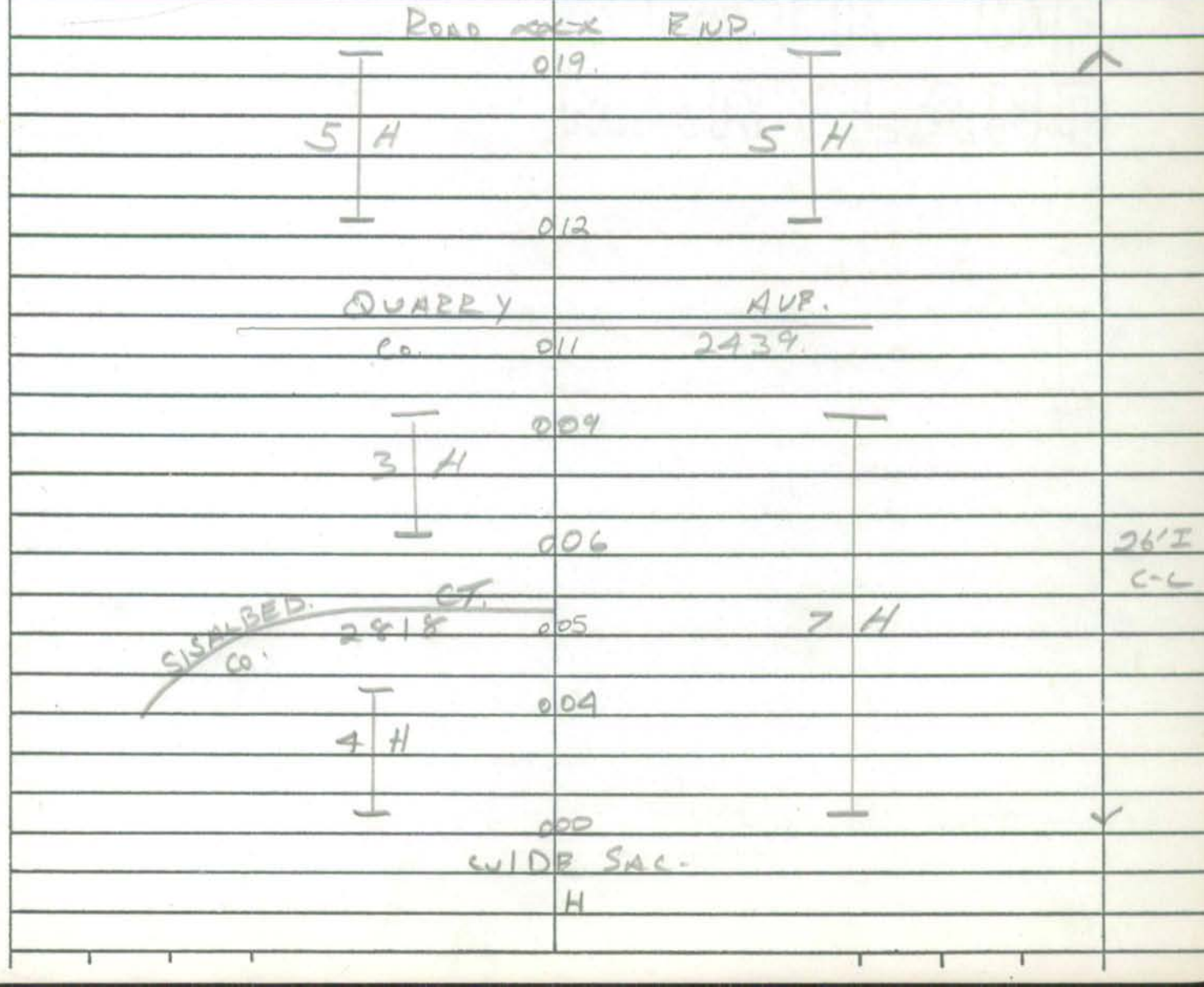

Form 6 HPS (Rev. 1961)

Map 7 Ver WD DT 9-7-77

2-325

ROAD INVENTORY SHEET

PARTY CHIEF Edward Schuyler
RECORDER Henry Gorman
CHAINMAN

WILBURN ESTATES

ROAD NO. Co. 2818
NAME SISLABED CT
SHEET NO. 1 OF 1
DATE 10/31/67
COUNTY PRINCE GEORGES

831-380 M35

Cul-De Sac.

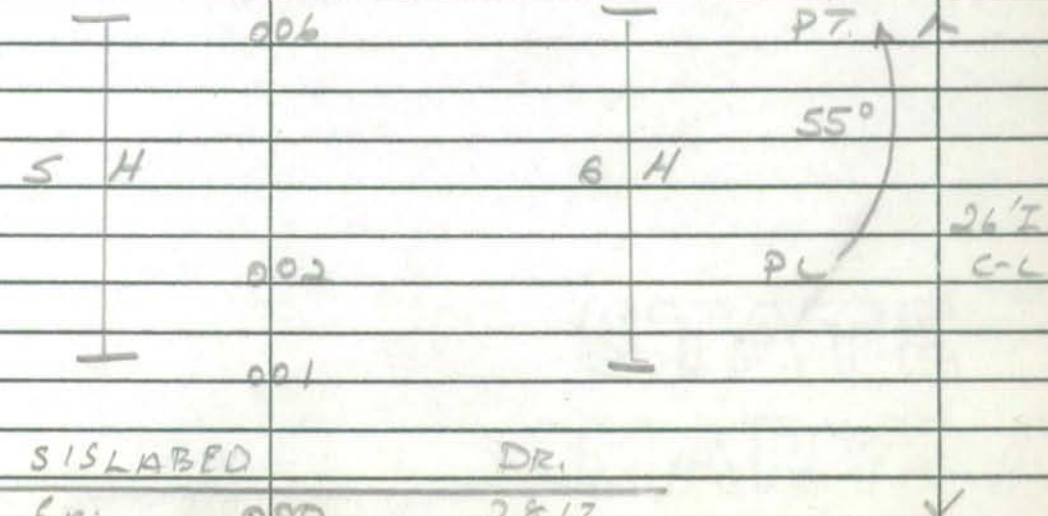

Form 6 HPS (Rev. 1961)

Map 7

Ver
WD
DT
9-7-77

2-153

ROAD INVENTORY SHEET

PARTY CHIEF Edward Schuyler
RECORDER Henry Gorman
CHAINMAN

WILBURN ESTATES

ROAD NO. Co. 2819
NAME CAPPY AVE.
SHEET NO. 1 OF 1
DATE 10/31/67
COUNTY PRINCE GEORGES

832-380 m35

ROAD xxx END.

011

PT. 010

80° 7 H 7 H

PC 006

003 26' I C-C

WILBURN DR.

Co. 000 2437

Form 6 HPS (Rev. 1961)

MAP 6

ROAD INVENTORY SHEET

2-056

Ver 9-28-77

PARTY CHIEF Edward Schuyler
RECORDER Henry Gorman
CHAINMAN J. EMERICK

CAP., HGTS.

ROAD NO. CO 2820
NAME CAMPBELL AVE
SHEET NO. 1 OF 1
DATE 11/11/67
COUNTY PR. GEO

825-378 m35

ROAD END
H 007

26' I C-C.

85°
005

H 003 H

BROOKE Rd.
CO 000 ~~[illegible]~~ 2153

Form 6 HPS (Rev. 1961)

ROAD INVENTORY SHEET

Party Chief
Recorder
Chainman

Road No. Co 2821
Name PARKMONT DR.
Sheet No.
Date
County

CO 2821
NOW
OP 821
NO RECORD OF COUNTY MAINTENANCE

SHA 51.3 - 8 Revised
4.83

* Corp Limits change at 0.18 From 2002 Muni. Map.

97-130
3-16-98
BB/AP

94-3

MARYLAND STATE HIGHWAY ADMINISTRATION

ROAD INVENTORY SHEET

OP 5052

Party Chief	DT	Road No.	CO. 2822
Recorder	TT	Road Name	ROCHELLE AVE
Assistant		County	P.G.
Map No./Dir.	G11 / S	Date	11-23-94
State Coordinates	830 - ~~735~~ 375	Sheet No.	1 OF 2

98-131
G.D.
E.F.
2/25/99

CAPITOL HGTS

TRAFFIC CODES
TRAFFIC CONTROLS: STOP SIGN=SS, TRAFFIC LIGHT=T.L., FLASHING RED BALL=F.R.

TRAFFIC CODES
PARKING RESTRICTIONS: A.M. PEAK, P.M. PEAK, A.M./P.M. PEAK, NO PARKING ANYTIME=N.P., COMM/IND. ACCESS=E

SYSTEM: FED. AID.	SYSTEM: FUNCT. CLASS.	SYSTEM: HWY. SYS.	SYSTEM: HPMS SAMPLE	TRAFFIC: PRKG. REST.	TRAFFIC: COM/IND. ACCESS	LINE DIAGRAM	TRAFFIC: CONTROL	TRAFFIC: COM/IND. ACCESS	TRAFFIC: PRKG. REST.	PAVEMENT DATA
						Capitol Heights				
						PT 0 ~~36~~ 21				
						45th Corp Limits 0 18 of Capitol Heights				
						PC 0 ~~30~~ 15				
						PROSPERITY WAY				
						CO 5912 0 ~~25~~ 10				46' I
										JC-C
										2UML
						HAZELWOOD				
						~~(COUNTY HAZELWOOD~~ Dr. ~~RD)~~				
						~~CO~~ ~~[illegible]~~ 0 ~~15~~ 00 ~~SO 51~~ 96-72-73				
						xx xx CO 5726				
						~~0 12~~ 30				
										~~46' I~~
										~~JC-C~~
										~~2UML~~
						~~ALL~~ ~~APP~~ ~~SAC.~~				
						~~DF~~				

UNDAN LOCAL

OP 5052

SYSTEM				TRAFFIC		LINE DIAGRAM	TRAFFIC				PAVEMENT DATA
FED. AID.	FUNCT. CLASS.	HWY. SYS.	HPMS SAMPLE	PRKG. REST.	COM/IND ACCESS		CONTROL	COM/IND ACCESS	PRKG. REST.		

.10-.18 was OP 773-69-156

urban

DT/TT
11-23-94
94-33
96-72,73
3-26-97
BB/MG

SHA 51.3 - 8 Revised
4.83

MARYLAND STATE HIGHWAY ADMINISTRATION

ROAD INVENTORY SHEET

OP 5052

Party Chief E. Schuyler
Recorder H. Gorman / J. Emerick
Assistant Rewritten 11/26/93 KJP
Map No./Dir. G11 / S
State Coordinates 830-735

Road No. Co 2822
Road Name Rochelle ~~Rd~~ AVE
County Prince Georges
Date 11/1/67
Sheet No. 2 X OF 2X

91-87 A/T
69-156

TRAFFIC CODES
TRAFFIC CONTROLS: STOP SIGN=SS, TRAFFIC LIGHT=T.L., FLASHING RED BALL=F.R.

TRAFFIC CODES
PARKING RESTRICTIONS: A.M. PEAK, P.M. PEAK, A.M./P.M. PEAK, NO PARKING ANYTIME=N.P., COMM/IND. ACCESS=E

SYSTEM: FED. AID.	SYSTEM: FUNCT. CLASS.	SYSTEM: HWY. SYS.	SYSTEM: HPMS SAMPLE	TRAFFIC: PRKG. REST.	TRAFFIC: COM/IND. ACCESS	LINE DIAGRAM	TRAFFIC: CONTROL	TRAFFIC: COM/IND. ACCESS	TRAFFIC: PRKG. REST.	PAVEMENT DATA
	URBAN LOCAL					ATwood ST				
						Rochelle Ave Mu 0300				
						0.06 mile				
						↑Corp. Lmts of District Heights↑				
						0 ~~18~~ ~~58~~ 43				
						0 ~~17~~ ~~57~~ 42 PT				
						75°				
						0 ~~12~~ ~~52~~ 37 PC				
						PT 0 ~~10~~ ~~50~~ 35				
						85°				
					E	PC Swimming pool 0 ~~07~~ ~~47~~ 32				
										36' I
										C-C
						Walker Mill Rd				2 ML
						~~X~~ Co ~~XX XXXX~~ 0 ~~00~~ ~~40~~ 25 ~~XX~~ 367 ~~XX~~				~~X~~
										46' I
										J C-C
										2 UML

OP 5052

SYSTEM				TRAFFIC		LINE DIAGRAM	TRAFFIC			PAVEMENT DATA
FED. AID.	FUNCT. CLASS.	HWY. SYS.	HPMS SAMPLE	PRKG. REST.	COM/IND ACCESS		CONTROL	COM/IND ACCESS	PRKG. REST.	

Form 6 HPS (Rev. 1961)

Map 7 Ver WD DT 9-6-77

3-084 78

ROAD INVENTORY SHEET

PARTY CHIEF Edward Schuyler
RECORDER Henry Gorman
CHAINMAN J. EMERICK

OLDE TOWNE VILLAGE

ROAD NO. Co 2823
NAME ADDISON Rd.
SHEET NO. 1 OF 1
DATE 10/30/67
COUNTY PRINCE GEORGES

832-376 M35 75-67

	ROAD 036 END		↑24'I
	032	SCHOOL - THOMAS CLAGGETT E.S.	J-CURB RT 30' CW
	ROAD END		
	029		
	028 ENTR. TO PARKING AREA		
	027		
PT.	023	28 H	
50°			
P.C.	015		
	015 PARKING ENTR. & SWIM. POOL		
	012		
		10 H	
	008		36'I J E.C.
WALKER RD.	000 MILL RD. 3107		

Form 6 HPS (Rev. 1961)

MAP 7

UNASS. NO 2-202

ROAD INVENTORY SHEET

BEECHNUT Rd

PARTY CHIEF Edward Schuyler
RECORDER Henry Gorman
CHAINMAN J. EMERICK

ROAD NO. Co 2824
NAME ~~WALKER MILL Rd~~
SHEET NO. 1 OF 1
DATE 10/30/67
COUNTY PRINCE GEORGES

836-379 M35

ROAD END
X-X-X
0 06

H 0 05

14' I
CURB LT
3' SHLD. E RT.
X 17 C.W.

BEECHNUT Rd.
CO 2441 0 04

24' I
CURB LT
2' E SHLD. RT.
26' C.W.

WALKER MILL Rd
0 00 CO 367

Form 6 HPS (Rev. 1961)

Map 6

2-008-C 17

ROAD INVENTORY SHEET

HYBRID AVE

Ver 10-5-77 S.

PARTY CHIEF Edward Schuyler
RECORDER Henry Gorman
CHAINMAN Litterick

Cap. Hgts

ROAD NO. CO. 2825
NAME ~~5 3RD PL~~
SHEET NO. 1 OF
DATE 11/17/67
COUNTY ~~PRINCE GEORGES~~

821-380 M35

Marlboro Pike
Co 023 3074

Heath St.
Co 017 374

003

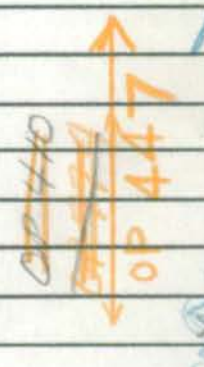

26'I
JC=C.

GUNTHER (W ST) ST. (W ST)
CO 000 372

Form 6 HPS (Rev. 1961)

ROAD INVENTORY SHEET

Party Chief
Recorder
Chairman

Road No. C02826
Name TENBURY Ct.
Sheet No.
Date
County

CO 2826
NOW
OP 820
NO RECORD OF COUNTY MAINTENANCE

Form 6 HPS (Rev. 1961)

ROAD INVENTORY SHEET

Party Chief
Recorder
Chainman

Road No. CO 2827
Name LYNFORD CT
Sheet No.
Date
County

CO 2827
NOW
OP 816

NO RECORD OF COUNTY MAINTENANCE

SHA 51.3-8
11-15-72

STATE HIGHWAY ADMINISTRATION OF MARYLAND

Ver 9-21-77

18

FAU

ROAD INVENTORY SHEET

Party Chief R. BUSH (OFFICE INV)
Recorder
Helper

Map No. M 35 T. LANDON F. RHODES
INDEX 6 2/26/75 REVISED

Road No. Co 2828
Road Name BROOKS DR
Sheet No. 1 of 3
Date 11-17-67 REVISED 6-28-74
County PR GEO
State Coordinates 822-371

	MEDORA DR.			
	Co ~~2084~~ 2096	036		* 40'I C-C
		035	ENTRANCE TO CONVENT	~~22'I~~
		032	gate ENTRANCE	X ~~3'E Shld Lt.~~
		028	NUNNERY	~~13'E Shld Rt~~ ~~37'CW~~
		027		*
		023	NUNNERY	
FAU 5220 COLLECTOR - URBAN				36'I ~~36'I~~ C-C
	Co 1676	021		
		018		X
		014	ENTRANCE TO NUNNERY	
	HOMER AVE			
	Co 527	012		
	HURON AVE			40'I C-C ~~20'I~~ ~~2-8'E Shld~~
	Co 523	006		
	Bus	002		
	MD	000	458	

N

SHA 51.3-8
11-15-72

ROAD INVENTORY SHEET

Road No. Co 2828
Road Name
Sheet No. 2 OF 3
Date
County
State Coordinates

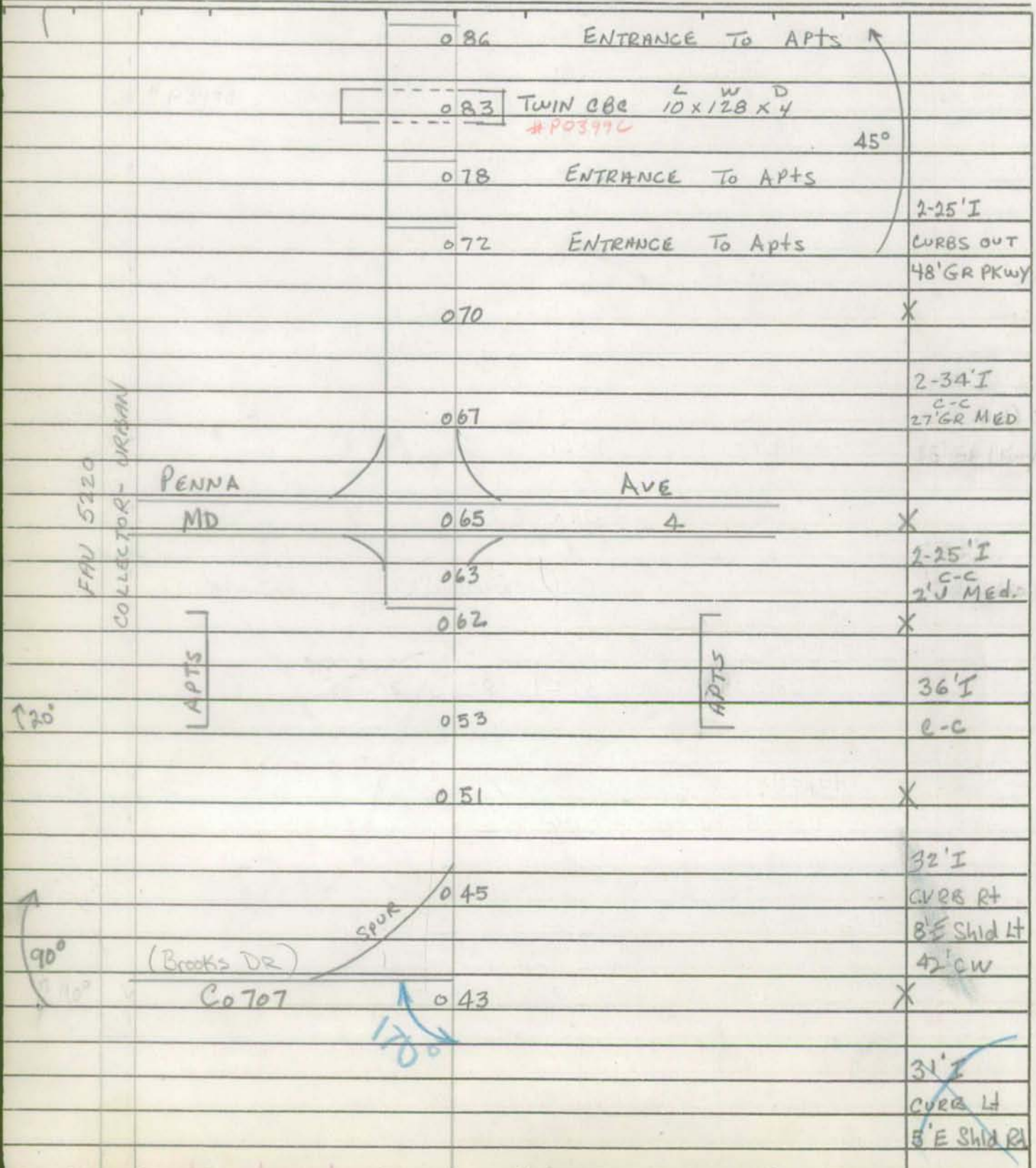

SHA 51.3-8
11-15-72

STATE HIGHWAY ADMINISTRATION OF MARYLAND

78

ROAD INVENTORY SHEET

Party Chief R.Bush
Recorder
Helper

Map No.

Road No. Co 2828
Road Name BROOKS DR
Sheet No. 3 of 3
Date
County PR GEO
State Coordinates

BARRICADE 115

~~BARRICADE~~

112

NON FA
LOCAL-URBAN

110

MARLBORO
Co

PIKE
3074

103

FAU 5220
COLLECTOR-URBAN

099

14' I

2'36' I
C-C
24'GR MED

096

RIDLEY
Co.
3744

ST.
74-99

45°

093 ENTRANCE TO APTS

SHA 51.3-8
11-15-72

ROAD INVENTORY SHEET

Road No. _____
Road Name _____
Sheet No. _____
Date _____
County _____
State Coordinates _____

Form 6 HPS (Rev. 1961)

MAP3

OR 1-597 V 78
2829

ROAD INVENTORY SHEET

Party Chief E. SCHUYLER
Recorder W. DOMOROSKI
Chainman

68-20
VER 11-15-77

72 12/20 120

810-431 M31

Road No. Co 2829
Name MISTLETOE PL
Sheet No. 1 OF 1
Date 5-6-69
County PRINCE GEORGES

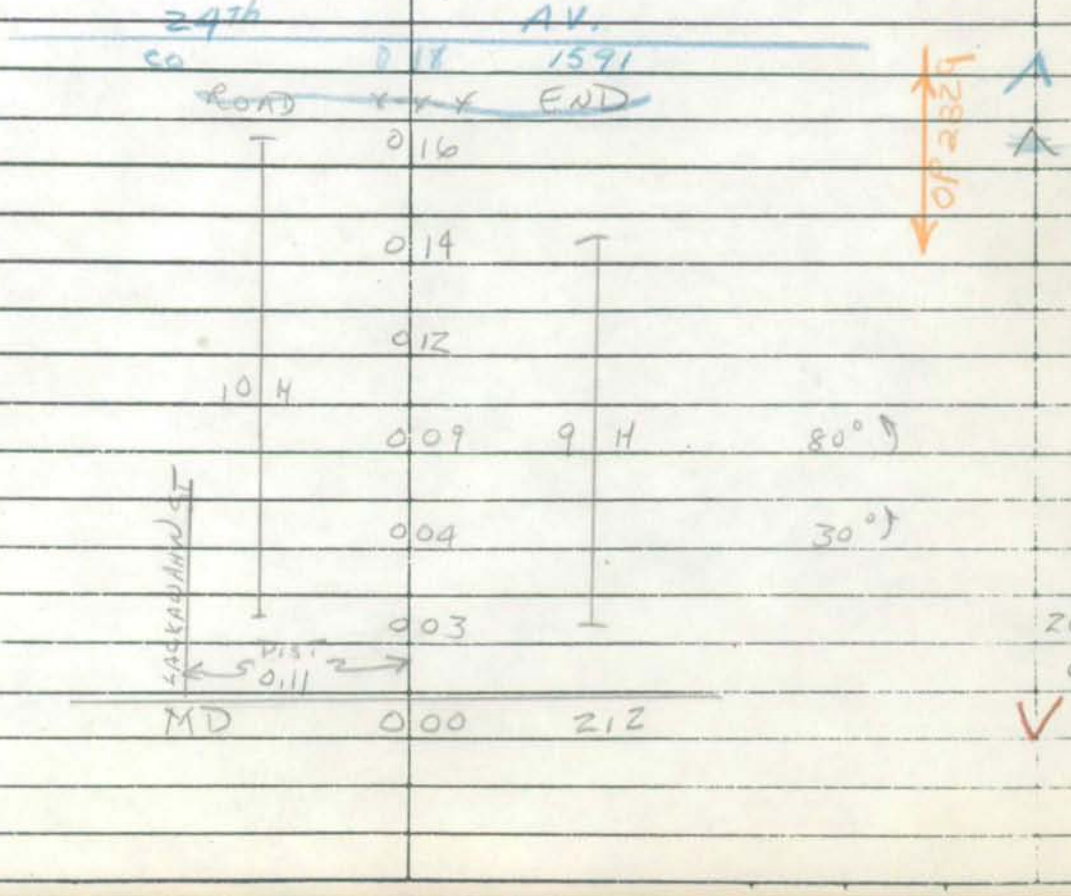

Form 6 HPS (Rev. 1961)

Map 6

97-127
3-16-98
BB/AP
R/T

2-023-D

Quo AVE ~~ST~~ TO

ROAD INVENTORY SHEET

PARTY CHIEF Edward Schuyler
RECORDER Henry Gorman
CHAINMAN J. EMERICK

Ver
10-5-77 #
00-COEX25
2-16-01
S.
Cap. HGTS
GD/EF

ROAD NO. Co 2830
NAME ~~61 ST PL~~
SHEET NO. 1 OF 1
DATE 11/7/67
COUNTY PRINCE GEORGES

G-11B
823-379 ~~M35~~

ROAD END
X-X-X
0 15

3 H

4 H

OP 3 FC

OP 4 16

~~20' E DITCH TO DITCH~~

0 11

N

GUNTHER (N ST) ST (N ST)
CO. 0 08 ~~572~~

0 07

0 05 H

10 H

26' I
JO-C

(Rally Ave.)
0 01 Co 5103 90-149 ~~X~~

0 00
ROAD END H

Form 6 HPS (Rev. 1961)

Map 6 & 7

3-722

ROAD INVENTORY SHEET

Ver 9-28-77

PARTY CHIEF Edward Schuyler
RECORDER Henry Gorman
CHAINMAN J. EMERICK

PARKLAND

ROAD NO. CO. 2831
NAME NORMAN CT
SHEET NO. 1 OF 1
DATE 11/26/67
COUNTY PRINCE GEORGES

826-371 M35

CULDE SAC.
SCHOOL
005

4 H

26' I
C-C.

001

NORMAN ~~AVE~~ DR

CO 000 2144

Form 6 HPS (Rev. 1961)

MAP 7

3-224

78

ROAD INVENTORY SHEET

Ver 9-27-77

PARTY CHIEF Edward Schuyler
RECORDER Henry Gorman
CHAINMAN J. EMERICK

PARKLAND

ROAD NO. CO. 2832
NAME SURREY SERVICE DR.
SHEET NO. 1 OF 2
DATE 11/29/61
COUNTY PRINCE GEORGES

828-369 M35

0 30		
0 27	SWIMMING POOL	
0 25		
	56	
	APT UNITS	38' I CURB RT 6' E SHLD LT. 44' CW
0 19		
	REGENCY PKY	30' I CURB RT
	~~CREMORA LA~~	6' E SHLD LT. 36' CW
0 16	CO 2833	
0 09	P.T.	
	30°	
0 05	P.C.	24' I 2-6' E SHLDS
Parkland	DR	
~~MARYLAND~~	~~AVE~~	40' CW
CO 0 00	86	

Form 6 HPS (Rev. 1961) Map 7

78

ROAD INVENTORY SHEET

PARTY CHIEF Edward Schuyler
RECORDER Henry Gorman
CHAINMAN S. EMERICK PARKLAND

ROAD NO. CO. 2832
NAME SURREY SERVICE DR
SHEET NO. 2 OF 2
DATE 11/29/67
COUNTY PRINCE GEORGES



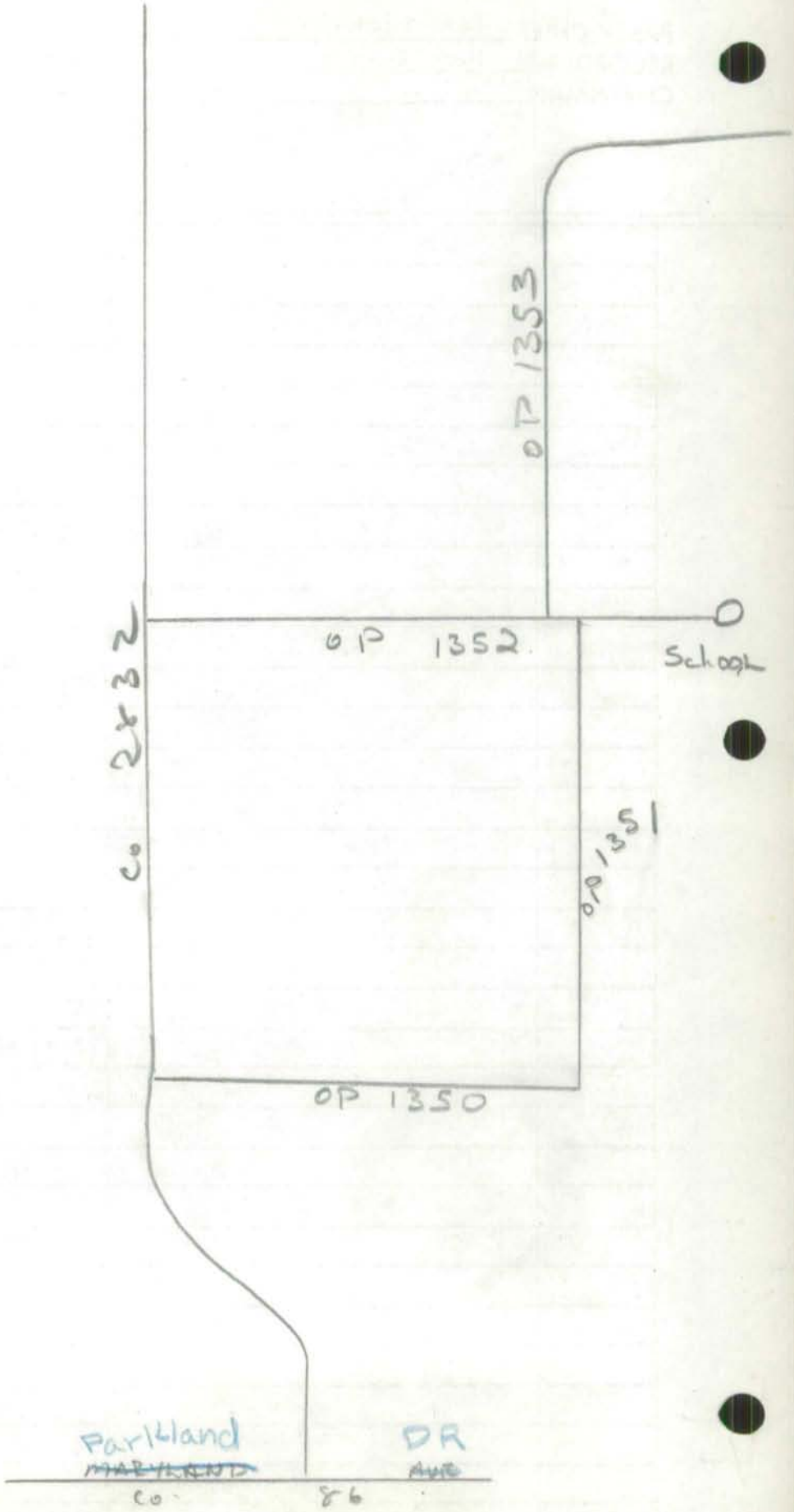
OP 1353
OP 1352
School
Co 2232
OP 1351
OP 1350
Parkland
DR
Co
86

Form 6 HPS (Rev. 1961)

~~MAP 7~~ A/T GD, AR 93-89 3-16-94 3-312 M 78 DT/TT 3-6-95 93-89

OP ~~5094~~

ROAD INVENTORY SHEET

PARTY CHIEF Edward Schuyler
RECORDER Henry Gorman
CHAINMAN J. EMERICK

Ver 9-27-77

PARKLAND

ROAD NO. REGENCY PKWY Co. 2833
NAME ~~ERE MORALA~~
SHEET NO. 1 OF 1
DATE 11/26/67
COUNTY PRINCE GEORGES

G11B 828-369 m35 95-94

ROAD END		
XXXX		
0 39		
0 31		
HIL-MAR DR		
CO 2668	0 30	
		30' I
~~ROAD~~	~~END~~	I CB LT
~~BARRACADE~~		I CB RT
		2 UML
SURREY SQUARE LA		
Co. 2834	0 11	
0 10		
72	APT UNITS	
5		
		30' I
0 02		CURB LT
SURREY	SERVICE DR.	3' A SHLD RT
CO	0 00 2832	

Form 6 HPS (Rev. 1961) Map 7

3-315 18

ROAD INVENTORY SHEET

Ver 9-27-77 PARKLAND

PARTY CHIEF Edward Schuyler
RECORDER Henry Gorman
CHAINMAN J. ENEKICK

ROAD NO. CO. 2834
NAME SURREY SQUARE LA.
SHEET NO. 1 OF 1
DATE 11/24/67
COUNTY PRINCE GEORGES

829-368 M35

ENT. TO SCHOOL
DP 025 449

023 - SCHOOL

022

PARK

12 APT. UNITS 011
ENT. TO POOL
172 APT UNITS 007

SC'I
C-C.

REGENCY ~~PKY~~
~~CREMORNE LA~~ PKWY

CO. ~~2833~~ 2833

Form 6 HPS (Rev. 1961) Map 7 3-339

ROAD INVENTORY SHEET

Party Chief F.S.
Recorder N.D.
Chainman

Ver 10-11-77
RITCHIE
69-166

Road No. CO 2635
Name INLAND DR
Sheet No. 1 OF 1
Date 10-30-68
County PRINCE GEO

839-377 M35

CO RICHVILLE	016	2630 DR		
	015			
↱ 80° 12 H	004	10 H		
	001			26' I
CO EASTWOOD	000	2629 DR		C-C

Form 6 HPS (Rev. 1961)

3-374

ROAD INVENTORY SHEET

Party Chief E SCHAYLER
Recorder T LANGAN
Chainman D EMERICK
D PLUMMER

OXEN RUN

MAP 6

Road No. CO. 2836
Name 36TH PL
Sheet No. 1 OF 1
Date 12 - 1 - 67
County PRINCE GEORGES

		UNASSIGNED	
UNASSIGNED DUPLICATION OF CO 43	PRO P.	GREENWAY DR.	
	005	CO. 77	
	003	H	23' I CURB RT. 3' E 3 HLD LT. 26' CW.
SOUTHERN		AVE.	
APPROX. D.C.		LINE.	

36TH PL

98-4 (FDIM)
11/17/98
SS/BB

SHA 51.3 - 8 Revised
4.83

MARYLAND STATE HIGHWAY ADMINISTRATION

ROAD INVENTORY SHEET

94-71 CO
94-70, 74
91-92
73-66

Party Chief SNYDER
Recorder BOOTH
Assistant
Map No./Dir. G11B / N
State Coordinates 824-365

Road No. CO 2837
Road Name REGENCY PKWY
County PG
Date 11/17/98
Sheet No. 1 OF 2

TRAFFIC CODES
TRAFFIC CONTROLS: STOP SIGN-SS, TRAFFIC LIGHT=T.L., FLASHING RED BALL=F.R.

TRAFFIC CODES
PARKING RESTRICTIONS: A.M. PEAK, P.M. PEAK, A.M./P.M. PEAK, NO PARKING ANYTIME=N.P., COMM/IND. ACCESS=E

SYSTEM: FUNCT CLASS	SYSTEM: HWY. SYS.	SYSTEM: HPMS SAMPLE	TRAFFIC: PRKG. REST.	TRAFFIC: COM/IND ACCESS	LINE DIAGRAM	TRAFFIC: CONTROL	TRAFFIC: COM/IND ACCESS	TRAFFIC: PRKG. REST.	PAVEMENT DATA
					0.28				
					10'I LTL; 0.25; SPUR 0.02/16'I/JC-C; P.D. 81				52'I JC-C 4ML
					SUITLAND CO; 0.22	TL			X
									30'I JC-RT 2ML
					0.13				X
									52'I JC-C 2ML
					0.04 ENT TO APTS		E		X
									52'I JC-C 2UML
					0.00 BARRICADE				↓

COUNTY PG ROAD NO. CO 2837 PAGE 2 OF 2

SYSTEM: FUNCT CLASS	SYSTEM: HWY SYS	SYSTEM: HPMS SAMPLE	TRAFFIC: PKG. REST.	TRAFFIC: COM/IND ACCESS	LINE DIAGRAM	TRAFFIC: CONTROL	TRAFFIC: COM/IND ACCESS	TRAFFIC: PKG. REST.	PAVEMENT DATA
					REGENCY LA				
					CO 5511 0 56				^
									52'I
									JC-LT
									2ML
					0 53				X
			E		TO TH'S + PKG 0 51 (A)				
			E		TO TH'S + PKG 0 48 ANDREW JACKSON JR. HS				
									52'I
									JC-C
									2ML
			E		TO TH'S + PKG 0 43 EXIT SCHOOL		E	X	
			E		TO TH'S + PKG 0 40				
			E		TO TH'S + PKG 0 38 TO SCHOOL		E		
					STONEY MEADOWS DR ROCK QUARRY TERR				
					0 31				
									52'I
									JC-C
									4ML

Form 6 HPS Rev. 1961

MAP 6

ROAD INVENTORY SHEET

Party Chief
Recorder
Chairman

OXON RUN HILLS

812-369 M35

Road No. S 2538
Name No Name
Sheet No.
Date
County

UNASSIGNED
No Record of Count Maintenance
NOW OP 851

Form 6 HPS (Rev. 1961)

Map 6

3-131-A

ROAD INVENTORY SHEET

Party Chief E SCHUYLER
Recorder T LANDON
Chainman J EMERICK
D PLUMMER

SILVER HILL
PARK VER
815-366 M35
8-25-77

Road No. Co 2839
Name KEATING ST
Sheet No. 1 of 1
Date 12-19-67
County PRINCE GEORGES

		ROAD END	
	027	ENT TO PARKING LOT	
← 50' →	021	SHOPPING CENTER	20'I
	017	ST. CLAIR DR	C-C
165°	016	Co 1296	
PARKING LOT	013		
SHOPPING CENTER	001	85'I	40'I
		KEATING ST	C-C
PARKING LOT	000	Co 1194	

Form 6 HPS (Rev. 1961) Map 6 3-241

ROAD INVENTORY SHEET

Party Chief G SCHUYLER
Recorder T LANDIN
Chainman D FREDERICK
D PLUMMER

SILVER HILL
PARK VER
817-363 M35
8-22-77

Road No. Co 2840
Name HOLLY TREE RD
Sheet No. 1 OF 1
Date 12- 19 -67
County PRINCE GEORGES

		XXXX	
	ROAD	047	END
		046	
7 H		043	6 H
130°		034	
	H	031	H 30°
PT 40° PC	H RANGER AVG Co 2476	025	
		021	
		019	H 30°
	B-CAR WASH	002	B-TOYS
	MD	000	414

36'I
O-C

Form 6 HPS (Rev. 1961)

Map 6

98-24
11/17/98
SS/BB

3-141 M

ROAD INVENTORY SHEET

Party Chief E SCHUYLER
Recorder T LANDON
Chainman J EMERICK
D PLUMMER
T. LANDON 2/27/75
F. RHODES REVISED 8147360 M35 74-114

NORTH BARNABY VER 8-17-77

Road No. Co 2841
Name LESLIE AVE
Sheet No. 1 of 1
Date 12- -20- -67
County PRINCE GEORGES

~~BARRY~~ DE LADE

H CUL 0 22 SAC H ~~20' F~~

H ~~ROAD~~ 0 20 ~~END~~ H ~~26' CW~~

H 0 17

9 H 0 16 11 H 20' CI

0 01 2-4' ESHLD

RD 123 30' CW

TEMPLE HILL Co 0 00 ZUML

CO 197

Form 6 HPS (Rev. 1961)

5-295

ROAD INVENTORY SHEET

Party Chief	E.S.	Road No.	CO 2842
Recorder	W.D.	Name	WILDER ST
Chainman		Sheet No.	1 OF 1
	62--	Date	9-25-68
		County	PRINCE GEO

MAP 10

CLINTON VEQ

840-338 M35 7-28-77

(FLETCHER AVE) CO 2998

ROAD 009 END

007 H

006 H

CO 2355

WENDY ST 005 H

RO 'I

CO 2261 2-3 E SHO

CHELTE HAM 000 AVE

Form 6 HPS (Rev. 1961) FAU 1-166

ROAD INVENTORY SHEET

2

Party Chief E. Schuyler
Recorder H. GORMAN
Chainman

Road No. Co. 2843
Name PINEWOOD CT.
Sheet No. 10F1
Date 8/9/66
County PRINCE GEORGE'S

812-436 m31

UNASSIGNED
DUPLICATION Co 813
R Bush
1-17-72

Cul - De Sac

006

5 H 5 H

20'G
28'C-W

002

POWDER MILL RD.
MD. 000 212

Form 6 HPS (Rev. 1961) MPS 4 1-364

ROAD INVENTORY SHEET

Party Chief E. SCHUYLER
Recorder T. LANDON
Chainman E. HOENIG

VER 6-6-78

BOWIE

863-429 M32

Road No. Co 2844
Name 5TH STREET
Sheet No. 10F1
Date 4-9-68
County PRINCE GEORGES

	ROAD	END		
H	011			↑
	007	6 H	18' CMP	18' H
	006			24' SHLD
MAPLE		AVE		
Co	000	107		↓

SHA 51.3-8
11-15-72

STATE HIGHWAY ADMINISTRATION OF MARYLAND

FAU

78

98-81a
11-13-98
SS/SR

ROAD INVENTORY SHEET

Party Chief: M. Z.
Recorder: J. F.
Helper:

Map No. 31B
77-152+153

Road No. Co. 2845
Road Name MAGNOLIA DRIVE
Sheet No. 1 OF 1
Date 1-11-78
County PR. GEO
State Coordinates 843 - 418

ROAD 0.48 END — 24 ML

KINGFISHER LA — 30' I
0.44 CO. 4091 — PT 15° — J CB. R
0.39 — P.C — 36' C-W

WOOD THRUSH DR
0.36 CO. 4089 — SS

BLUEBIRD CT.
0.28 CO. 3554

W ↑

WOODSIDE DR
CO. 2850 0.21 — 15° SS
.01 RDWY BLOCKED BY PKD. CARS

DOLPHIN RD
CO 2851 0.14

36' I
J C-C

CIPRIANO RD
CO. 0.08 28 — SS 24 ML

MAGNOLIA TERR
CO. 3100 0.03 — 26' I
J C-C

CUL 0.00 SAC — 24 ML

DE

SHA 51.3-8
11-15-72

ROAD INVENTORY SHEET

Road No. _____
Road Name _____
Sheet No. _____
Date _____
County _____
State Coordinates _____

Form 6 HPS (Rev. 1961)

1-387

ROAD INVENTORY SHEET

Party Chief E. SCHUYLER
Recorder F. SETTAN
Chainman

VER 12-27-77

~~MAP~~

842-420 M31 P

Road No. Co 2846
Name ORBIT LANE
Sheet No. 1 OF 1
Date 6-4-68
County PRINCE GEO

	ROAD 0 13 END		A SAME
	~~ROAD~~ 012 ~~END~~		
	011		
7 H		7 H	
	002		26'I
			Je-c
E			
Co CIPRIANO	000	28 ROAD	

Form 6 HPS (Rev. 1961) Map 4 2-412

ROAD INVENTORY SHEET

Party Chief E.S
Recorder W.D.
Chainman F.S.

Road No. CO. 2847
Name WYATT DRIVE
Sheet No. 1 OF 1
Date 6-13-68
County PRINCE GEO

VER 3-30-78 844-411 M31

		CO 2046	
	0 40	BALLA DR.	↑
	0 39		
	0 38	↑45°	
16 H			15 H
↑30°	0 28		
	0 20		
CO		2412	
BARKER	0 18	PLACE	
	0 16		
7			8
	0 07		
CO		2874	
ELLERBIE	0 06	ST	
	0 04		
3 H			3 H
ROAD	0 00	END	

Rt I
TC-C

Form 6 HPS (Rev. 1961) Map 4 2-341

ROAD INVENTORY SHEET

Party Chief E.S.
Recorder W.D.
Chainman F.S.

Road No. CO 2848
Name CLAYTON ST
Sheet No. 1 OF 1
Date 6-13-68
County PRINCE GEO

VER 3-30-78 844-410 M31

ROAD	0	07 END	
H	0	06 H	
CO		1897	
ACCONA	0	04 ST	
			R6 I
CO		2413	JC-C
RANDERA	0	00 ST	

Form 6 HPS (Rev. 1961)

2-452

ROAD INVENTORY SHEET

VER 12-29-77

Party Chief E. SCHUYLER
Recorder F. SETTAN
Chainman

MAP 4

839-413 M31

Road No. Co 2849
Name MAGNOLIA COURT
Sheet No. 1 OF 1
Date 6-3-68
County PRINCE GEO



Form 6 HPS (Rev. 1961)

1-540

ROAD INVENTORY SHEET

Party Chief E.S.
Recorder P.S.
Chainman

VER 12-27-77
81-31

MAP

68-28

841-417 M31B 7718

Road No. Co 2850
Name WOODSIDE DRIVE
Sheet No. 1 OF 1
Date 6-4-68
County PRINCE GEO

Co MAGNOLIA	024	2845 DRIVE	
H	021	H	
H	020	H	
Co CHERVIL	018	2852 ROAD	
T	015	H	
	014	H	
	012	Co 2853 SAFFRON DRIVE	28'I
6 H			~~26'I~~
	011	H	JCC
	010		
I	007		26'I JCC
CO 1645 WOODSIDE COURT	005		
H	001		21'I CURB LT 26 CW
Co GOOD ~~LUCK~~	000	42 LUCK ROAD	
PARKING LOT			

Form 6 HPS (Rev. 1961)

1-472

ROAD INVENTORY SHEET

Party Chief E. SCHUYLER
Recorder F. SETTAN
Chairman

VER-12-27-77

MAP

841-417 M31

Road No. Co 2851
Name DOLPHIN ROAD
Sheet No. 1 OF 1
Date 6-4-68
County PRINCE GEO

Co GOODLUCK	0	42 22 LUCK ROAD
	0	21
		.3 H
	0	16
		Co 2853
	0	14 SAFFRON DRIVE
10 H	0	11 H
	0	09 H
		Co 2852
	0	08 CHERVIL ROAD
	0	06 H
	0	03 H
Co MAGNOLIA	0	00 2845 DRIVE

26I
TC-C

Form 6 HPS (Rev. 1961)

MAP 4

1-474

ROAD INVENTORY SHEET

Party Chief E.S.
Recorder F.S.
Chainman

840-418 m31

VER 12-27-77

68-27
69-80

Road No. C.O. 2852
Name CHERYL ROAD
Sheet No. 1 OF 1
Date 6-4-68
County PRINCE GEO



Form 6 HPS (Rev. 1961)

1-473

ROAD INVENTORY SHEET

Party Chief E.S.
Recorder E.S.
Chainman

841-417 M31

VER 12-27-77

MAP 4

Road No. Co 2853
Name SAFFRON DRIVE
Sheet No. 1 OF 1
Date 6-4-68
County PRINCE GEO.

Co DOLPHIN	010	2851 ROAD	
4 H	002	4 H	26'I JC-C
Co WOODSIDE	000	2850 DRIVE	

Form 6 HPS (Rev. 1961) Map 4

2-209

ROAD INVENTORY SHEET

Party Chief	E.S.	Road No.	CO. 2854
Recorder	W.D.	Name	ELLERBIE CT.
Chainman	F.S.	Sheet No.	1 OF 1
		Date	6-13-68
		County	PRINCE GEO

VER 3-30-78

844 411 m 31

H

CUL-DE 0 05 SAC

2 H 4 H

0 01 26' I

C-C

CO 2874

ELLERBIE 0 00 ST

Form 6 HPS (Rev. 1961) Map 4 1-232

ROAD INVENTORY SHEET

Party Chief E.S.
Recorder E.S.
Chainman

843-419 M31

Road No. CO 2855
Name PRESLEY PLACE
Sheet No. 1 OF 1
Date 6-4-68
County PRINCE GEO

VER 3-28-78

CO PRESLEY	012	1180 RD	
	010	3 H	
6 H	007		
	004	CO 2865 LYLE ST	
	003		
	001	H	26 I J C.C.
CO ST ANNE'S	000	2863 AVE X	

Form 6 HPS (Rev. 1961) Map 4

2-367

ROAD INVENTORY SHEET

Party Chief	E.S.	Road No.	CO 2856
Recorder	W.D.	Name	KIMBARK AVE
Chainman	F.S.	Sheet No.	1 OF 1
		Date	6-13-68
		County	PRINCE GEO

SEABROOK
844-411 M31

VER 3-30-78

CO		2412	
BARKER	0 27	PL	
	0 25		
PT 45°	0 17		9 H
PC	0 15		
		CO. 2858	
	0 12	CALANDA ST	
17 H	0 09		H
	0 07	PT	
		CO 2413	
	0 06	BANDERA ST	
		50°	
	0 05		
	0 03	PC	4 H
	0 01		
			26' I
~~of~~ Co		4168 ~~325~~	J C-C
ELLERBIE	0 00	ST	

Form 6 HPS (Rev. 1961) Map 4 1-497

ROAD INVENTORY SHEET

Party Chief ES
Recorder F.S
Chainman

Road No. CO 2857
Name ELDRED PLACE
Sheet No. 1 OF 1
Date 6-4-68
County PRINCE GEO

843-419 m31

VER 3-28-78

CO / ST ANNE'S 0 12 2863 / AVE

0 09

5 H

6 H

0 03

0 01

26'I
C-C

CO / PRESLEY 000 1180 / ROAD

Form 6 HPS (Rev. 1961) Map 4 2-507

ROAD INVENTORY SHEET

Party Chief E.S
Recorder W.D.
Chainman F.J.

SEABROOK

VER 3-30-78 844-411 M31

Road No. CO 2858
Name CALANDA ST.
Sheet No. 1 OF 1
Date 6-13-68
County PRINCE GEO

CO 2412
BARKER 0 16 AL
0 13
8 H 0 06 PT 11 H
0 04 30°
0 02 PC 26' I
C-C
CO 2856
KIMBARK 0 00 AVE

Form 6 HPS (Rev. 1961) Map 4 1-568

ROAD INVENTORY SHEET

Party Chief E.S.
Recorder F.S.
Chainman

Road No. Co2859
Name NORDIC DRIVE
Sheet No. 1 OF 1
Date 6-4-68
County PRINCE GEO

844-419 m31

VER. 3-28-78

X X X Co 97TH	0 17	2861 AVE	↑
	0 13	H	
	0 11	Co 2860 96TH PLACE	
7 H	0 08	H	
	0 05	Co 1072 96TH AVE	
	0 03	H	
	0 01	H	26 I. ✓C-C
CU PRESLEY	0 00	1180 ROAD	↓

Form 6 HPS (Rev. 1961) Map 4 1-569

ROAD INVENTORY SHEET

Party Chief E.S
Recorder F.S.
Chainman

69-76

VER 3-28-78

844-419 M31

Road No. CO 2860
Name 96TH PIKE
Sheet No. 1 OF 1
Date 6-4-68
County PRINCE GEO

CO ~~OR~~ MAZZONI	016	~~533~~ 3094 AVE	
	015		
10H	003	9H	
	001		26'I Jc.c
CO NORDIC	000	2859 DRIVE	

Form 6 HPS (Rev. 1961) Map 4

1-5-92

98-85C
11-13-98
SS 15R
78
85-19
DB/ML
3-24-86
A/T

ROAD INVENTORY SHEET

Party Chief E.S
Recorder F.S
Chainman

TL REV
F.R. 2/15/77

844-419 MF11B
VER 3-28-78

Road No. Co 2861
Name 97TH AVE
Sheet No. 1 of 1
Date 6-4-68
County PRINCE GEO

	ELVIS LA.	
	029 CO. 3949	2UML 25'I "J" C-~~RT~~ C 30' CW
	028 H	
H	026	
Co 2859 NORDIC DRIVE	023	
	021	
10H		
	006	
CO 3094 ~~OP 533~~ MAZZONI AVE	004	
		2UML 21'I ~~CB~~ I CB RT ✓ CB LT
H	002	
Co GOOD~~LUCK TELEGRAPH~~	000 LUCK 42 RD	

~~OP 799~~ CO 2861 69-77

Form 6 HPS (Rev. 1961) Map 4 1-379

ROAD INVENTORY SHEET

Party Chief E S
Recorder E S
Chairman

Road No. Co 2862
Name ST ANNE'S COURT
Sheet No. 1 OF 1
Date 6-4-68
County PRINCE GEO

VER 3-28-78 844-418 M31

CUL-DE SAC

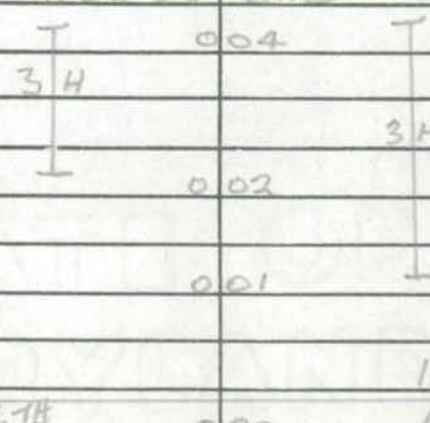

26' I
Co

Co
9618

1072
AVE

Form 6 HPS (Rev. 1961)

Map 4

1-570

98-82
11-13-98
~~SS~~/SR
98-10 CO

ROAD INVENTORY SHEET

Party Chief E.S.
Recorder F.S.
Chainman

Road No. CO 2863
Name ST ANNE'S AVE
Sheet No. 1 OF 1
Date 6-4-68
County PRINCE GEO

69-72

✓ER 3-28-78

843-419 M31

	0 E		
CUL	0 37 SAC		
	0 26	PT 35° PC	24' I J-C-C 2UML
	0 20		
~~ROAD~~	~~END~~		
	0 19		
CO 2855 PRESLEY PLACE	0 18		
H	0 16		
H	0 14		
CO 2857 ELDRED PLACE	0 12	11 H	
H	0 08		
CO 2864 JONES PLACE	0 06		
H	0 03		
H	0 01		26' I JCC 2UML
CO ORBIT	0 00	2005 LANE	SS

~~CO 2860~~

CO 2863 69-72

Form 6 HPS (Rev. 1961) Map 4 1-5-71 ✓

ROAD INVENTORY SHEET

Party Chief ES.
Recorder ES.
Chainman

Road No. Co 2864
Name JONES PLACE
Sheet No. 1 OF 1
Date 6-4-68
County PRINCE GEO

VER 3-28-78 843-419 M31

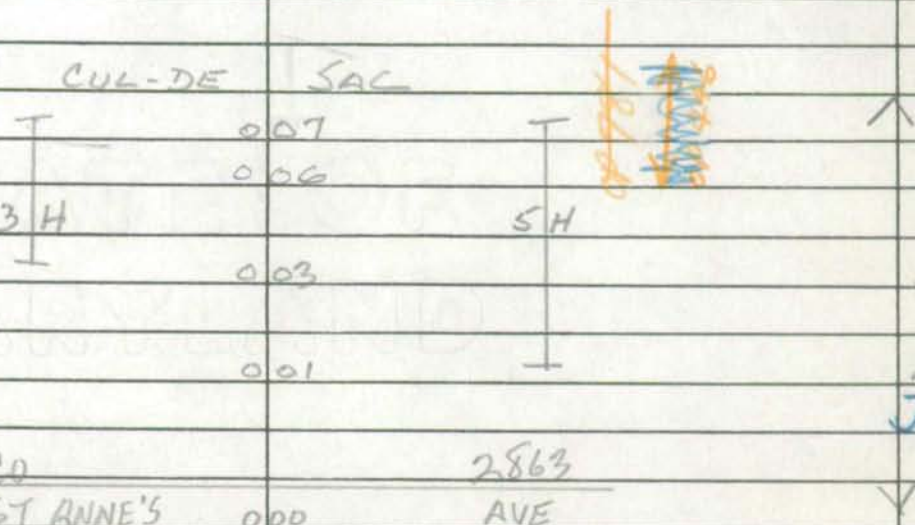

Form 6 HPS (Rev. 1961)

Map 4

1-536

ROAD INVENTORY SHEET

Party Chief	ES	Road No.	CO 2865
Recorder	F.S.	Name	LYLE ST
Chainman		Sheet No.	1 OF 1
		Date	6-4-68
		County	PRINCE GEO

REVISED 3-19-70

69-73

VER 3-28-78

843-419 M31

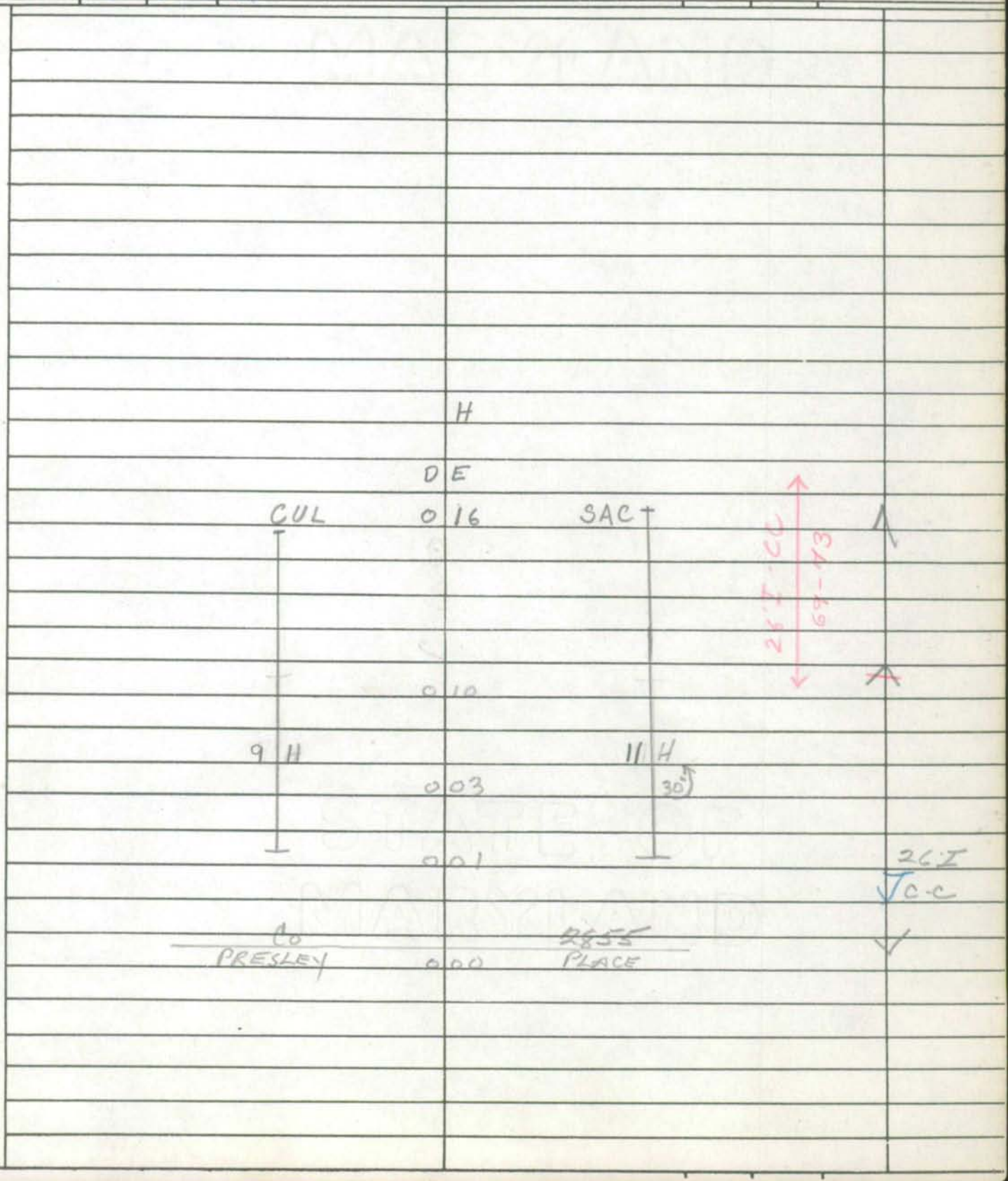

Form 6 HPS (Rev. 1961)

ROAD INVENTORY SHEET

Duplicate of Co 43

Party Chief	ES	Road No.	CO 2866
Recorder	FS	Name	93RD PLACE
Chainman	W.D	Sheet No.	10F1
		Date	6-10-68
		County	PRINCE GEO

Reassign in 1978

CUL-DE 005 SAC

4H 4H

002

CO 44

4TH STREET

26 I

C-C

Form 6 HPS (Rev. 1961) Map 4 2-166

ROAD INVENTORY SHEET

VER 12-28-77

Party Chief E.S.
Recorder F.S.
Chainman

Road No. Co 2867
Name MERNA LANE
Sheet No. 1 OF 1
Date 6-7-68
County PRINCE GEO

841-416 m31

Co 2408
BRIGHTLEA 014 DRIVE

012
8 H 9 H
001

26'I.
JCC

Co 2654
1ST 000 STREET

Form 6 HPS (Rev. 1961) Map 4 2-165 ✓

ROAD INVENTORY SHEET

VER 12-28-77

Party Chief E.S.
Recorder F.S.
Chainman

841-416 M31

Road No. Co 2868
Name CHESWOLD PLACE
Sheet No. 1 of 1
Date 6-7-68
County PRINCE GEO

CUL-DE-SAC

0 0 6

4 H 0 0 3 4 H 45°

0 0 1 26'I

J c-c

Co 2408

BRIGHTLEA 0 0 0 DRIVE

Form 6 HPS (Rev. 1961) Map 4

2-334

ROAD INVENTORY SHEET

VER 12-29-77

Party Chief ES
Recorder FS.
Chainman WD

Road No. Co 2869
Name OGDEN PLACE
Sheet No. 1 OF 1
Date 6-10-68
County PRINCE GEO

843-415 M31

Co SHERIDAN	0	15	989 ST		
T 7H	0	10	T 9H	P.T P.C. 50°	
	0	09			20'I 2-5 ESHB
	0	01			
Co 93RD	0	00	1517 AVE		

Form 6 HPS (Rev. 1961) Map 4

2-168
85-23
3-5-90
BB/DB

ROAD INVENTORY SHEET

Party Chief E.S.
Recorder W.D.
Chainman F.S.

REVISED
3-30-70
T. LANDON
W. WARFIELD

SEABROOK

846-414 M 31 69-96

VER 3-27-78

Road No. CO 2870
Name EMACK AVE
Sheet No. 1 OF 1
Date 2-11-68
County PRINCE GEO.

		XX	XX	
ROAD	0	25	END	
LINWOOD CO	0	16	~~LINWOOD~~ AVE ~~CO~~ 3114	26'I JC-LT
	0	14	H	
			OAKWOOD AVE	
	0	11	CO 3115	
	0	09		
H	0	08	H	
BEECHWOOD CO	0	07	AVE 3116	26'I C-C 69-96
H	0	05	H	
H	0	04		
~~X~~ CO ~~X~~ WOODLAND	0	02	3284 ~~70R~~ AVE	55 26'I C-C
ROAD	0	00	END	

Form 6 HPS (Rev. 1961) Map 4 2-226

ROAD INVENTORY SHEET

Party Chief F.S.
Recorder W.D.
Chainman F.S.

Road No. CO 2871
Name SHEPHERD LANE
Sheet No. 1 OF 1
Date 6-11-68
County PRINCE GEO

VER 3-27-78 847-415 M32

	H		
ROAD	0	26 END	^
	0	25	
5 H			5 H
	0	17	
CO		2880	
WALNUT	0	16 AVE	
	0	14	
7 H			
	0	05	8 H
	0	02	26' I
			JC-C
CO		947	
FRANKLIN	0	00 AVE.	v

Form 6 HPS (Rev. 1961)

MAP 7 Greater Upper Marlboro Sm. urban 5-234

ROAD INVENTORY SHEET

Party Chief E. SCHUYLER
Recorder W. DOMARSKI
Chainman

VER 7-20-77
868-374 M36

Road No. Co 2872
Name RUTHERFORD RD
Sheet No. 1 OF 1
Date 1 — 22 — 68
County PRINCE GEORGES

ROAD	0	25	END	N
			H	
H	0	18		
	0	15	H	
Co 2878				
GADSEN RD	0	12		
H	0	10	H	
			Co 2873	
	0	07	MEDWICK RD	
				24 I
CO			1955	2-3 ESHO
TOWN FARM	0	00	ROAD	Y

Form 6 HPS (Rev. 1961)

MAP 7 Greater upper Marlboro Sm. Urban 5-163

ROAD INVENTORY SHEET

Party Chief E. SCHUYLER
Recorder W. DeMAROSKI
Chainman

VER 7-20-77
868-374 m36

Road No. Co 2873
Name MEDWICK RD
Sheet No. 1 OF 1
Date 7 - 23 - 68
County PRINCE GEORGES

ROAD	0.34	END	
PT	0.33		
90°			
PC	0.28		
CO 2877			
MEDWICK CT	0.27	H	
	0.23	H	
	0.20	H	
	0.19	90°T	
H	0.14		
H	0.10		
H	0.01		
			24 I
CO		2872	2.3 E SH
RUTHERFORD	0.00	RD	

Form 6 HPS (Rev. 1961) Map 4 2-209A

ROAD INVENTORY SHEET

Party Chief E.S.
Recorder W.D.
Chairman E.S.

Road No. Co. 2874
Name ELLERBIE ST
Sheet No. 1 OF 1
Date 6-13-68
County PRINCE GEO

VER 3-30-78 845-412 m31

		CO	2412	
		BARKER	0 27 PC	
			0 25	
			0 22 9 H	
		2 H		
			0 20	
		PT	0 19	
		CO 2854		
		ELLERBIE CT	0 18	
		450		
		PC	0 15	
		CO	2847	
		WYATT	0 13 DR	
		H	0 11 H	
		CO	1983	
		FONTANA	0 08 DR	
		H	0 05 H	
		H	0 04 H	
		H	0 03 H	36' I JC-C
		MD	0 00 450	

Form 6 HPS (Rev. 1961) Map 4 2-338

ROAD INVENTORY SHEET

Party Chief E.S.
Recorder W.D
Chainman

Road No. CO 2875
Name SAUNDERS LANE
Sheet No. 1 OF 1
Date 6-14-68
County PRINCE GEO

VER 3-31-78 839-409 M31

CO		2876	
RUXTON	0 12	DR.	↑
			26'I
	0 11		VC·C
	0 10		X
H	0 08	5 H	
	0 01		20'I
			2-4'E SHD
CO		386	30'CW
LANHAM STA.	0 00	ROAD	V

Form 6 HPS (Rev. 1961) Map 4 2-339

ROAD INVENTORY SHEET

Party Chief E.S.
Recorder W.D.
Chainman

Road No. CO. 2876
Name RUXTON DRIVE
Sheet No. 1 OF 1
Date 6-14-68
County PRINCE GEO

VER 3-31-78 839-408 M31

XXX

ROAD 0 25 END

9 H 0 22 85°↑

0 11

CO 2875 18 H

SAUNDERS LA 0 09

0 03 85°↑

2 H

26' T
C-C

0 01

ROAD 0 00 END

Form 6 HPS (Rev. 1961)

MAP 7

Greater Upper Marlboro
Sm. Urban

5-162

ROAD INVENTORY SHEET

Party Chief E. SCHUYLER
Recorder W. DOMBROSKI
Chainman

N of UPPER MARL.

VER
7-20-77
869-374 m36

Road No. Co 2877
Name MEDWICK CT
Sheet No. 1 OF 1
Date 7 — 23 — 68
County PRINCE GEORGES

CUL-DE	0 08	SAC H	
H	0 04		
	0 01	H	
			24' I
CO		2873	2-3' ESA
MEDWICK	0 00	RD	

Form 6 HPS (Rev. 1961)

MAP 7 Greater Upper Marlboro
FAU Sm. Urban 5-110

ROAD INVENTORY SHEET

Party Chief E. SCHUYLER
Recorder W. DOMBROSKI
Chainman

N. OF UPPER MARL.

VER
7-20-77
867-374 M36

Road No. Co 2878
Name GADSEN RD
Sheet No. 1 OF 1
Date 7 — 23 — 68
County PRINCE GEORGES

ROAD	0	27	END
	0	24	H
H	0	22	
	0	20	H
			Co 4110
	0	18	ROSE DR
	0	15	H
~~0T~~ ~~495~~ CO 3164			
MARY ANN DR.	0	14	
H	0	11	H
PT	0	07	
Co 2879			
GADSEN CT	0	06	
45°			
PC	0	01	H
			24' I
CO		2878	2-3" ESH
RUTHERFORD	0	00	RD

Form 6 HPS (Rev. 1961)

MAP 7

FAU

Greater Upper Marlboro
Sm. Urban 5-110

ROAD INVENTORY SHEET

N. OF UPPER MARL.

Party Chief E. SCHUYLER
Recorder W. DOMBROSKI
Chainman

VER
7-20-77

867-374 M36

Road No. CO 2879
Name GADSEN CT
Sheet No. 1 OF 1
Date 7 — 23 — 68
County PRINCE GEORGES

CUL - DE	0 14 SAC	
H	0 09	
	0 06 H	
		24' I
CO	2878	2-3 ESHS
GADSEN	RD	

Form 6 HPS (Rev. 1961)

MAP 4

3-987

FAU

ROAD INVENTORY SHEET

Party Chief T. LANDON
Recorder W. WARFIELD
Helper

Road No. Co. 2880
Road Name WALNUT AVE.
Sheet No. 1 OF 1
Date 2-26-71
County PRINCE GEORGE

VER 3-27-78 70-71 847-415 M32

		X-	X-X		
		ROAD	016 END		^
		SHEPHERD	LA.		
		Co.	014 2871		
		JUSTINA	DR.		
		Co.	008 3112		
			006	H	10-7
	H		004	H	
					26'I
↑10°	H		003	H	"J"C-C
		LUNDY	DR.		
		~~70~~-70	000 70-70	3385	V

Form 6 HPS (Rev. 1961)

ROAD INVENTORY SHEET

Road No. _____
Road Name _____
Sheet No. _____
Date _____
County _____

Form 6 HPS (Rev. 1961) Map 4 2-291-B 78

ROAD INVENTORY SHEET

Party Chief E.S
Recorder F.S
Chainman

Road No. Co 2881
Name JEFFERSON STREET
Sheet No. 1 OF 1
Date 6-17-68
County PRINCE GEO

RR 4-3-78 841-404 m31

EBENEZER LA.

~~ROAD~~ 0 17 CO. ~~END~~ 3956

0 16 H

0 14

0 11 H

8 H

0 08 H

0 03 H

N

H 0 01 26 I

Jc-c

~~1990~~ 3711

CO

FAIRVIEW 0 00 AVE

Form 6 HPS (Rev. 1961)

Map 4

2-090-L

ROAD INVENTORY SHEET

98 Co Ex #6
GD/EF 2/23/99 A/T
ARDMORE

Party Chief E.S.
Recorder W.D.
Chainman

Road No. Co 2882
Name AMADOR DR
Sheet No. 1 OF 1
Date 1-16-69
County PRINCE GEO

VER 4-3-78 840-401 M31

CO	562	
STERLING 028	ST	
026		
021	PT	
	85°	
16 H 016	16 H PC	
↑20° 009		
003		
		26' I
CO	767X	C-C
BRIGHTSEAT 000	RD	

Form 6 HPS (Rev. 1961) MAP 4 2-328 78

ROAD INVENTORY SHEET

Party Chief E.S.
Recorder W.D
Chainman

DODGE PK

Road No. Co 2883
Name REICHER ST
Sheet No. 1 OF 1
Date 1-16-69
County PRINCE GEO

VPR 4-3-78 840-398 M31

REC. X-Y	AREA -Y	
ROAD	041 END	
	Co 2885	
	038 GIRARD ST	
	037 H	
	034 H	
	Co 2884	
	033 HAMLIN ST	
	030	
PT 85° PC	023	
28 H	021	
	12 H	
	011	
PT	007	
	Co 1346	
	006 KELNER DR	
35°		
	002 H	
PC	001	26 I
Co	~~76~~	JC-C
BRIGHTSEAT	000 RD	

Form 6 HPS (Rev. 1961)

MAP 4

2-327

ROAD INVENTORY SHEET

Party Chief E.S.
Recorder W.D.
Chainman

DODGE PK

Road No. Co 2884
Name HAMLIN ST
Sheet No. 1 OF 1
Date 1-16-69
County PRINCE GEO

VER 4-3-78

840-397 M31

HAMLIN ST
(MUN) 155
GLENARDEN

BRIGHTSEAT RD
Co 021 ~~X~~ 76
018 30°
017
7 H
010
10 H
Co 1346
006 KELNER DR
001 H
26' I
K-C
Co 2883
REICHER 000 ST

Form 6 HPS (Rev. 1961) MAP - 4 2-326

ROAD INVENTORY SHEET

Party Chief E.S.
Recorder W.D.
Chainman

DODGE PK

Road No. Co 2885
Name GIRARD ST
Sheet No. 1 OF 1
Date 1-16-69
County PRINCE GEO

VER 4-3-78 840-397 M31

CO REICHER	0 20	2883 ST
	0 19	
	0 17	
PT 45° PC 12 H	0 03	11 H
	0 01	
CO BRIGHTSEAT	0 00	~~X~~ 76 RD

26' I
J-C

Form 6 HPS (Rev. 1961) Map-7 2-072

ROAD INVENTORY SHEET DUTCH VILLAGE DR 78

Party Chief E.S.
Recorder F.S.
Chainman

Road No. Co 2886
Name ~~80th AVE~~
Sheet No. 1 OF 1
Date 6-18-68
County PRINCE GEO

VER 4-27-78 835-393 M31

Co SHERIFF	0.38	75 ROAD
	0.37	
60 APTS UNITS		64 APT UNITS
	0.09	
CO BARLOWE	0.07	1483 ROAD
	0.06	
		28 APTS UNITS
30 APTS UNITS	0.01	
		~~Co 2887~~ OP 483
	0.00	~~79th AVE~~ VILLAGE GREEN DR

36' I
JC-C

Form 6 HPS (Rev. 1961) Map G 3-521 ✓ 78

ROAD INVENTORY SHEET (1501) Meadowview

Party Chief E.S.
Recorder W.D.
Chainman

PARKLAND TERR
822-363 M35
UNASSIGNED

Road No. CO 2887
Name WALNUT LA
Sheet No. 1 OF 1
Date 1-23-69
County PRINCE GEO

DUPLICATION OF CO 1038

ROAD	022	END	↑
H	021		
H	019		
CO 1501			
~~STONE CLIFF~~ Walnut	018		
H	017		
H	013		
ENT TO APTS	011		10' F
			23'E SHO
	010		X
90°	002		
			24' E
			24' CW
SOUTLAND	000	PKWY	✓

Form 6 HPS (Rev. 1961) Map 4 1-498

ROAD INVENTORY SHEET

Party Chief E.S.
Recorder W.D
Chainman

Road No. Co 2888
Name AUGUSTA DRIVE
Sheet No. 1 OF 1
Date 7/1/68
County PRINCE GEO

VER 6-7-78

858.420 M32

H

COL - DE H 0 22 T SAC

0 20 90

0 18
4 H
0 19

CO 2889

GREENWOOD DR. 0 10 12 H

0 07
5 H
0 01

26' I
JC-C

CO 41

~~HILLMEADE~~ 0 00 ~~ROAD~~

~~Springfield~~ ~~Rd~~

HILLMEADE RD

Form 6 HPS (Rev. 1961) MAP 4 1-499 78

ROAD INVENTORY SHEET

Party Chief E.S.
Recorder W.D.
Chainman

VER 6-7-78

858-419 M32

Road No. CO 2889
Name GREENWOOD DR.
Sheet No. 1 OF 1
Date 7/1/68
County PRINCE GEO

CO GLENWOOD	023	2893 CT.	
	021		
	020		T T 98 P.C
11 H	016	11 H	
	008		
		CO 2890	
	005	FAIRWAY ST	
	003	H	
	001	H	26' I
CO AUGUSTA	000	2888 DRIVE	JC-C

Form 6 HPS (Rev. 1961)

MAP 4 1-339

ROAD INVENTORY SHEET

Party Chief E.S.
Recorder W.D
Chainman

Road No. CO 2890
Name FAIRWAY CT
Sheet No. 1 OF 1
Date 7/1/68
County PRINCE GEO

VER 6-7-78

858-419 M32

COL-DE		0 15	SAC	
		0 12	PT	
	5 H		95	
		0 08	P.C.	
		0 07		
			8 H	
CO 2891				
PINEVALLEY DR		0 05		
		0 04		
	3 H			
		0 01		26' I
CO			2889	JC-C
GREENWOOD		0 00	DR	

Form 6 HPS (Rev. 1961)

MAP 4

1-340

ROAD INVENTORY SHEET

Party Chief E.S.
Recorder W.D.
Chainman

VER 6-7-78

858-419 M32

Road No. CO 2891
Name PINE VALLEY DR
Sheet No. 1 OF 1
Date 7/1/68
County PRINCE GEO

ROAD	0	14	END
	0	13	H
		CO	2892
	0	10	GREEN CT
6 H			
	0	07	
		3 H	
	0	03	
			86 I
CO		2890	JC-C
FAIRWAY	0	50	CT

Form 6 HPS (Rev. 1961)

MAP 4

1-341

ROAD INVENTORY SHEET

Party Chief E.S.
Recorder W.D.
Chainman

Road No. Co 2892
Name GREEN CT
Sheet No. 1 OF 1
Date 7-1-68
County PRINCE GEO

VER 6-7-78

858-419 M32

H

CUL- DE 0 09 SAC

4 H 4 H

0 02

26' I

CO 2891 JC-C

PINE VALLEY 0 00 DR

Form 6 HPS (Rev. 1961)

MAP 4 1-496

ROAD INVENTORY SHEET

Party Chief E.S.
Recorder W.D.
Chainman

Road No. Co 2893
Name GLENWOOD CT
Sheet No. 1 OF 1
Date 7-1-68
County PRINCE GEO

VER 6-7-78

859-419 M32

CUL-DE H SAC

0 16

7 H

0 07

CO 2589

GREENWOOD DR 0 06 11 H

H 0 03

H 0 01

CO 2891

NORTHBROOK 0 00 DR

86' I

JC-C

Form 6 HPS (Rev. 1961)

MAP 4 1-495

ROAD INVENTORY SHEET

Party Chief E.S.
Recorder W.D.
Chainman

Road No. Co 2894
Name NORTHBROOK DR
Sheet No. 1 OF 1
Date 7-1-68
County PRINCE GEO

Ver 6-7-78

859-419 M32

ROAD	0	08 END	26'I JC-C
		CO 2893	
	0	06 GLENWOOD CT	X
	0	04 H	
	0	02 H	
			36'I
CO		41	JC-C
HILLMEADE	0	00 ROAD	Y

Form 6 HPS (Rev. 1961) Map 4 1-394 98-30 11-13-98 SS/SR

ROAD INVENTORY SHEET

Party Chief E.S.
Recorder W.D.
Chainman

Road No. Co 2895
Name EPLING RD
Sheet No. 1 OF 1
Date 7-2-68
County PRINCE GEO

VER 6-9-98 852-422 m32

		PRIVATE DR AHEAD	
ROAD	0	09 H END	N
H	0	08 H	
H	0	06	24 ML 26' I
	0	01 H	
CO		1869	R-3 E SHO
POTOMAC	0	00 ST	Y

Form 6 HPS (Rev. 1961) Map 4 1-428

ROAD INVENTORY SHEET

Party Chief E.S.
Recorder W.D.
Chainman

Road No. Co 2896
Name EDGE PLACE
Sheet No. 1 OF 1
Date 7-3-68
County PRINCE GEO

VER 6-9-78

853-416 M32

NW

ROAD	003	H END	~~72-241~~
			~~14'F~~
CO		1825	~~8-8'E~~ 240
DUBARRY	000	~~AVE~~ ST	21' I
			24' CW



16' I
18' W

Form 6 HPS (Rev. 1961)

~~Map 4~~

1-262-B

FAU

(85-46) BB/AL 3-17-86

ROAD INVENTORY SHEET

Party Chief	E.S.	Road No.	Co 2897
Recorder	W.D.	Name	HILAND AVE
Chainman		Sheet No.	1 OF 1
		Date	7/3/68
		County	PRINCE GEO

AT 3/18/83 J.E. & N.S. 82-29

Rev BB DD 3-4-80

Ver 6-9-78

79-17

851-416 F12

	D	E	
CUL	0	19	SAC
	0	18	
~~Road~~	~~0~~	~~16~~	~~End~~
Co / Marguerita	0	13	1830 / Ave
Co / Locust	0	09	~~4280~~ 1829 @.34 / St 79-18
~~ROAD~~	0	06	~~END~~
CO / WORREL	0	04	1831 / AVE
	0	03	H
CO / DUBARRY	0	00	1825 / ~~AVE~~ ST

S

AS TARRAD 67-92

26 I

JC-C

Form 6 HPS (Rev. 1961) Map 4 2-262-B

ROAD INVENTORY SHEET

Party Chief E.S.
Recorder W.D.
Chainman

Ver 6-9-78

Road No. Co 2598
Name HILAND AVE
Sheet No. 1 OF 1
Date 7-3-68
County PRINCE GEO

851-417 M32

CO DOLBY	0 04	1834 AVE
CO E. FRANKLIN	0 00	1833 AVE S.

SHA 51.3-8
11-15-72

STATE HIGHWAY ADMINISTRATION OF MARYLAND

URBAN

ROAD INVENTORY SHEET

85-59
BR/AL
3-13-86

Party Chief E.S.
Recorder W.D.
Helper

Map No. F12 GLENWOOD PK

Road No. Co. 2899
Road Name Cleary La.
Sheet No. 1 of 1
Date 1-20-69 Revised 3-3-75
County PR. GEO.
State Coordinates 849 - 404

Ver. 6-1-78

DE

COL 0 76 SAC

30° 0 67

BALDHILL TERR.
0 63 CO. (4713)

WOODBINE ST
CO. 4712 (3) 0 60

CLEARY CT
0 56 CO 4711

XXXX
CARIBON ~~X~~ ST
0 50 CO. 4710

0 48 H

3 H

0 42

10° H 0 36

H 0 34 H 10°

0 27 24'I
30'CW

7 H 0 19 3 H

0 12

H 0 ROMSEY DR
08 CO. 886

20'I

20° H 0 06 H 2-3'E SH
30'CW

LOTTSFORD - VISTA
CO 67 0 00 RD ~~67~~ 950

SHA 51.3-8
11-15-72

ROAD INVENTORY SHEET

Road No. _____
Road Name _____
Sheet No. _____
Date _____
County _____
State Coordinates _____

SHA 51.3-8
11-15-72

STATE HIGHWAY ADMINISTRATION OF MARYLAND

ROAD INVENTORY SHEET

Party Chief J. LANDON
Recorder M. ZALENSKI
Helper

Map No. 32

VER 6-1-76
73-45

Road No. Co. 2900
Road Name PARRISH LA.
Sheet No. 1 OF 1
Date 2-11-74
County PR. GEO.
State Coordinates 850-401

INDEX 4

73-29 LA MICHAEL CO 3560

E

SAVILLE
73-28 Co 0 15 3559 LA.

25° 0 12

LOTTSFORD VISTA
Co. 0 00 RD 67

36'I
J'c-c

24'I
30'cw

SHA 51.3-8
11-15-72

ROAD INVENTORY SHEET

Road No. _____
Road Name _____
Sheet No. _____
Date _____
County _____
State Coordinates _____

Form 6 HPS (Rev. 1961)

Map 4

89-34,35
3-1-90
BB/BB

Urban
1-060

ROAD INVENTORY SHEET

Party Chief E.S.
Recorder W.D.
Chainman

VER
6-9-78

Road No. Co 2901 A
Name DUVALL ST
Sheet No. 1 OF 1
Date 7-2-68
County PRINCE GEO

851-419 M32

LANHAM
MD

Severn Rd.
564

	0 24		18'I
			30'CW
	0 22		36'I Jct
	0 18		2ML
H P.T.	0 17		36'I
			JC-C
65°	0 16	~~H~~	
PC	0 13		
	0 12	H	
			26'I
	0 07	H	JC-RT
	0 06		
	0 05	H	18'I
			R-3'E SNG
MD	0 00	~~1-3~~ 953 A	

Form 6 HPS (Rev. 1961)

5-033 V 18

ROAD INVENTORY SHEET

Brook wood Ave

Party Chief	E.S.
Recorder	W.D.
Chainman	T.L.

MAP 10 VER 7-19-77

BROOKEWOOD

850-339 M36 72-180

Road No.	C.O. 2902
Name	~~BROOKE WOOD~~ AVE
Sheet No.	1 OF 1
Date	9-17-68
County	PRINCE GEO

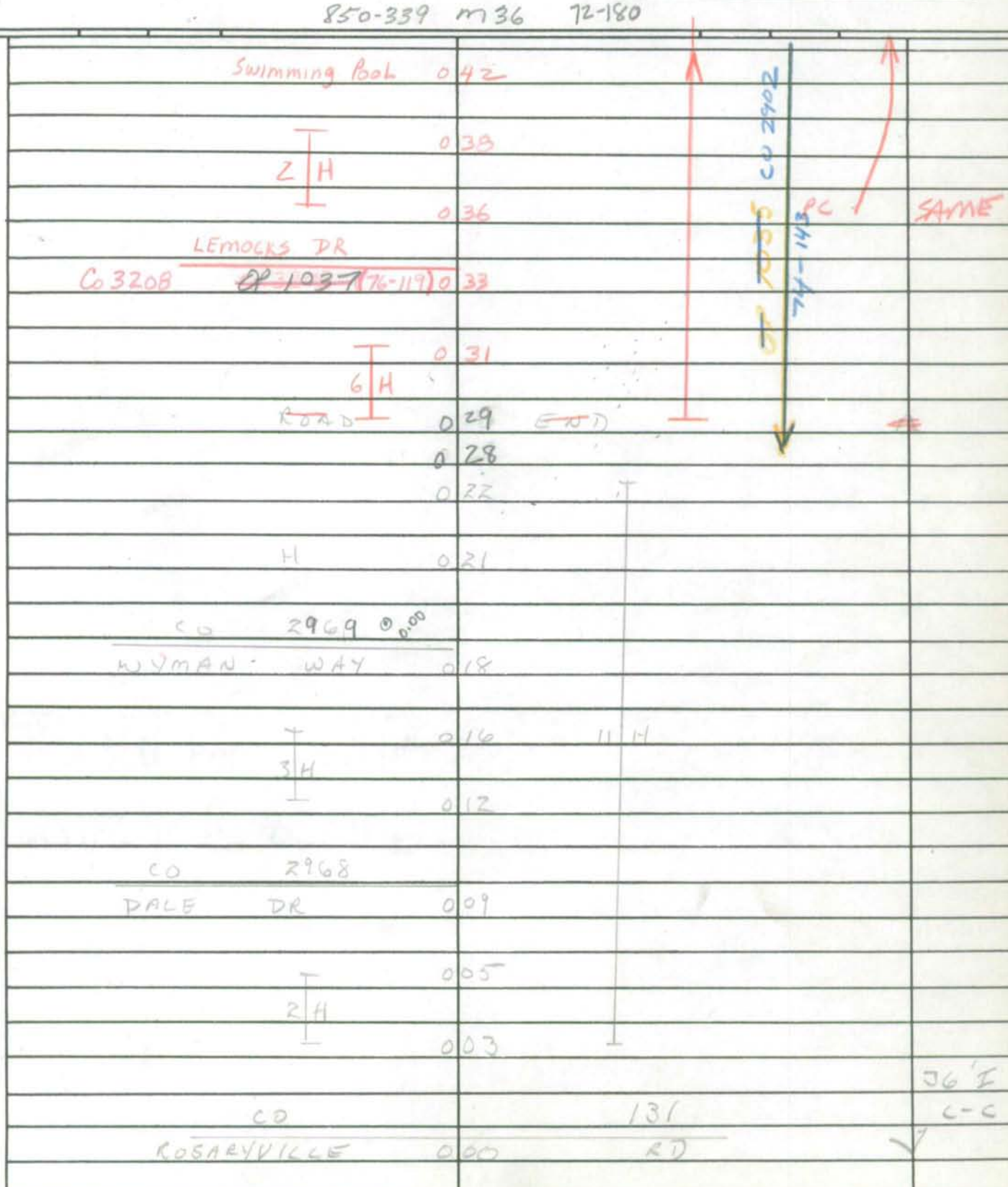

Form 6 HPS (Rev. 1961)

ROAD INVENTORY SHEET

Party Chief W. Dombroski
Recorder D. Taylor
Helper

Road No. Co. 2902
Road Name Brookwood Ave
Sheet No. 2 of 2
Date - -73
County Prince Georges

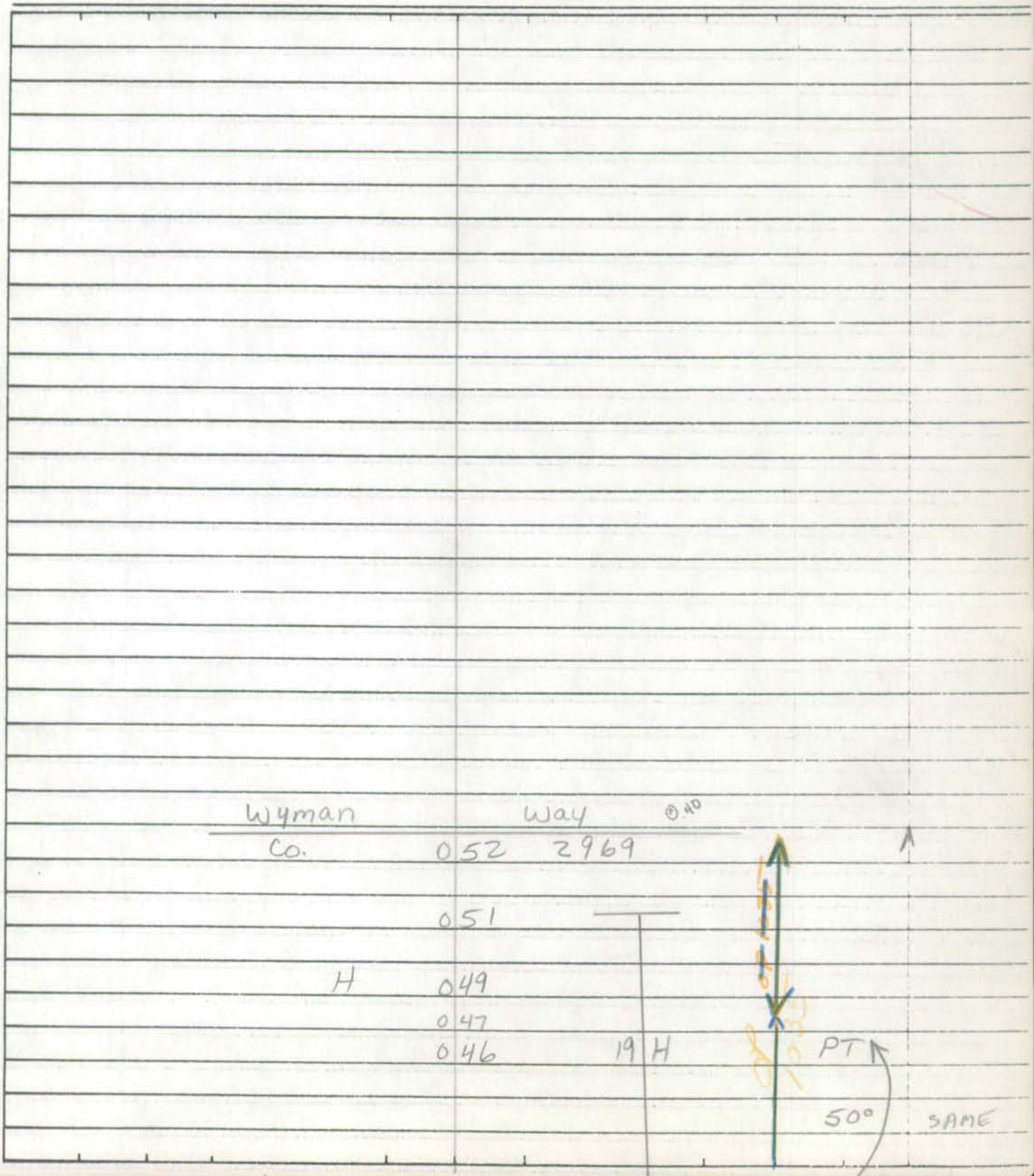

Form 6 HPS (Rev. 1961)

ROAD INVENTORY SHEET

Road No. _____
Road Name _____
Sheet No. _____
Date _____
County _____

Form 6 HPS (Rev. 1961)

RURAL 5-331 78

ROAD INVENTORY SHEET

Party Chief E.S.
Recorder W.D.
Chainman T.L.

80-85
12 MAR 81
J.E./D.G.

VER
7-19-77

~~MAP~~ 70-143
BROOKLEWOOD
851-338 M36

Road No. CO 2903
Name TYRONE DR
Sheet No. 1 OF 1
Date 9-17-68
County PRINCE GEO.

FRANK TIPPETT CO.	059	RD. 132	
GAY DR. CO. 4367	052		
~~RD~~	050	~~END~~	73-98
ROAD	040	END	
CO ~~OF~~ LEMASTERS	038	~~770~~ END DR 3208	
14 H	035	17 H	
	012		
CO DALE	009	2968 DR	
3 H	006	3 H	
	003		36 I
CO ROSARYVILLE	000	131 RD	

Form 6 HPS (Rev. 1961)

4-223-A

ROAD INVENTORY SHEET

~~OP 457~~

Party Chief E. S.
Recorder W. D.
Chainman

Potomac Landing

73-122

Road No. Co. 2904
Name Tantallon Drive E+W.
Sheet No. 2 of 2
Date 8-26-68
County Prince Georges

UNASSIGNED

NOW PART Co 2917

Road	0.87	End	
	0.85	H	
Sewage Desposale	0.78		
	0.75		
	0.72		
	0.71	Co 290 Troon Circle	
H	0.68		
	0.66	Co. 2692 Arrow Park Drive	
	0.64	H	
	0.59		
	0.58	Golf Course	SAME

71-163

~~OP 457~~ 71-163

I
44' ~~X~~ C-C
44' CW

P.T.
40°
P.C.
old maint line

Form 6 HPS (Rev. 1961) Map 9

ROAD INVENTORY SHEET

Party Chief E.S.
Recorder W.D.
Chairman

70-199
69-211

73-122

797-323 M39

Road No. Co. 2904
Name Tantallon Dr. E+W
Sheet No. 1 of 2
Date 8-26-68
County Prince Georges
Revised 3-30-71 in office by GJG

Co. Whitehaven	0 53	2905 Circle	
H	0 52		
↑30° UNASSIGNED	0 46		
Co. Surrey	0 41	2908 2917 Drive	
NOW PART	0 35		
	0 34	H	44'I C-C
Co. Ft. Washington	0 28	416 Road	X
PRESTWICK DR (72-169)			
~~Proposed~~ Co. 3515	0 25		
	0 22	PT 15° PC.	
	0 15		
	0 10	Co. 3315 LANGNER DRIVE	70-200
	0 07	H	
	0 03	Co 3316 Parkton St.	70-202
	0 02	H	52'I 3° C-C
Road	0 00	End	

Proposed

Form 6 HPS (Rev. 1961)

4-225 78

ROAD INVENTORY SHEET

BALESHORE CIR

Party Chief E.S.
Recorder W.D.
Chainman

797-323 M39

TANTALLON

VER 7-13-77

MAP 9

Road No. Co. 2905
Name ~~WHITE HAVEN~~ ~~CIR~~
Sheet No. 1 OF 1
Date 8-26-68
County PRINCE GEO

WHITE HAVEN CIR

Co. 4098

CUL-DE	~~CIR~~	SAC	
H	~~0.0~~	2917 ~~2904~~	
CO TANTALLON	0.05	DR	
15°	0.01		26' I C-C
CUL-DE	0.00	SAC	

Form 6 HPS (Rev. 1961) Map 9 4-203

ROAD INVENTORY SHEET

Party Chief E.S.
Recorder W.D.
Chainman

TANTALCON + FORT WASH.

VER 7-13-77 798-324 M39

Road No. CO 2906
Name EMERALD HILL DR
Sheet No. 1 OF 1
Date 8-26-68
County PRINCE GEO

		H		
CUL-DE	016	SAC		A
H	015			
H	013			
CO 2908				
SORREY CIR DR	011	6	H	
H	008			
H	005			
		CO 2907		
	003	MIRA BAY CIR		
H	002	H		
				36 'E
CO		916		C-C
FORT WASH	000	CD		

Form 6 HPS (Rev. 1961)

Mop 9

4-204

ROAD INVENTORY SHEET

Party Chief E.S.

Recorder W.D.

Chainman

VER 7-13-77

FORT WASH

798-324 M39

Road No. CO 2907

Name MIRA BAY CIR

Sheet No. 1 OF 1

Date 8-26-68

County PRINCE GEO

H		
CUL-DE	004 SAC	
H	003 H	
		20 I
CO	2906	C-C
EMERALD HILL	000 DR	

Form 6 HPS (Rev. 1961)

4-202

ROAD INVENTORY SHEET

Party Chief E.S.
Recorder W.D.
Chainman

TANTALLON
FORT WASH. VED 7-13-77

798-322 M39 MAP 9

Road No. CO 2908
Name SURREY CIR. DR
Sheet No. 1 of 2
Date 8-26-68
County PRINCE GEO

		CO 2911	
	048	DELORAINE CIR	
H	047		
H	043	3 H	
	042		
		CO 2912	
	040	PEARL LIGHT CIR	
	038	H	
H	036		
80°	035	2917	36' I C-C
CO			
TANTALLON	033	DR	X
CO		2913	
0.34 INVERNESS	030	LA	
H 90°	024		
	017	90°	
0.00 CO 2913			
INVERNESS LA	011		
CO		2918	
ST. ANDREWS	005	DR	
	002		
H	001		36' I C-C
CO 832			
~~ANDREWS DR~~	000		
Surrey Circle Dr. South		CO 2908	

Form 6 HPS (Rev. 1961)

ROAD INVENTORY SHEET

Party Chief E.S.
Recorder W.D.
Chainman

TANTALLON
FORT WASH
VER
1-1

Road No. CO 2908
Name SURREY CIR DR
Sheet No. 2 OF 2
Date 8-26-68
County PRINCE GEO

CO EMERALD HILL	075	2906 DR
	074	H
H	072	H
↑ 35°	070	
CO 2909 RIVER FOREST LA	069	
H	067	
H	065	PT
		CO 2910
	064	ST ALBAN CIR
		45°
	060	PC
	058	
	055	PT
		5 H 50°
	051	PC
	050	SAME

Form 6 HPS (Rev. 1961)

4-220

ROAD INVENTORY SHEET

Party Chief E.S.
Recorder W.D.
Chainman

798-324 M39

VER FORT WASH
7-13-77

MAP 9

Road No. CO 2909
Name RIVER FOREST LA
Sheet No. 1 OF 1
Date 8-26-68
County PRINCE GEO

	H		
CUL-DE	012	SAC	A
	011	H	
H	009	H	
H	008		
H	006		
	004	H	
H	002		
			26 I
CO		2908	C-C
SURREY CIR	000	DR	

Form 6 HPS (Rev. 1961)

4-219

ROAD INVENTORY SHEET

Party Chief E.S.
Recorder W.D.
Chainman

TANTALLON VBQ
FORT WASH 7-13-77

Road No. Co 2910
Name ST ALBAN CIR
Sheet No. 1 OF 1
Date 8-26-68
County PRINCE GEO

799-324 M39 MAP 9

	H		
CUL-DE	D	08 SAC H	A
H	D	07 H	
	D	05 H	
H	D	04	
			26 I
CO		2906	C-C
SURREY CIR	D	00 DR	Y

Form 6 HPS (Rev. 1961)

4-036

ROAD INVENTORY SHEET

Party Chief	E.S.	Road No.	Co 2911
Recorder	W.D.	Name	DELORAINE CIR
Chainman		Sheet No.	1 OF 1
		Date	8-26-68
		County	PRINCE GEO

M39

TANTALLON + FORT WASH

5 ↑

VER 7-13-79

799-324

MAP 9

CUL-DE	0 04	SAC	↑
	0 03	H	
			26 'I
CO		2908	C-C
SURREY CIR	0 00	DR	↓

Form 6 HPS (Rev. 1961)

4-021

ROAD INVENTORY SHEET

Party Chief E.S.
Recorder W.D.
Chainman

TANTALLON
+
FORT WASH

VED 7-13-77

Road No. Co 2912
Name PEARL LIGHT CIR
Sheet No. 1 OF 1
Date 8-26-68
County PRINCE GEO

798-323 M39 MAP 9

CUL-DE	009	SAC	
H	007		
H	005	H	
			26' I
CO		2908	C-C
SURREY CIR	000	DR	

Form 6 HPS (Rev. 1961)

4-221

ROAD INVENTORY SHEET

Party Chief E.S.
Recorder W.D.
Chainman

797-322 M39
TANTALLON
VER 7-13-77 MAP 9

Road No. Co 2913
Name INVERNESS LANE
Sheet No. 1 OF 1
Date 8-26-68
County PRINCE GEO

CUL-DE	0	35	SAC
	0	32	H
H	0	31	
CO			2905 @.30
SURREY CIR	0	26	DR
	0	24	H
↑90°	0	22	
	0	20	H
	0	17	H
PT	0	15	H
90°	0	12	H
PC	0	11	
H	0	08	
	0	05	H
	0	03	H
			26' I
CO			2908 @.11 C-C
SURREY CIR	0	00	DR

Form 6 HPS (Rev. 1961)

ROAD INVENTORY SHEET

Party Chief E.S.
Recorder W.D.
Chainman

797-321 M39
TANTALLON
+
FORT WASH.
68-140 MAP9

Road No. Co 291F
Name NORTHWOOD LA
Sheet No. 1 OF 1
Date 8-26-68
County PRINCE GEO

SURREY CIR DR. S	Co 291 SURREY CIR DR	
ANDRSN DR Co. 632 023		^
H 003	H	26 I
CO	2917	L-C
TANTALLON	DR	V

Form 6 HPS (Rev. 1961)

4-239 ✓

ROAD INVENTORY SHEET

Party Chief E.S.
Recorder W.D
Chainman

797-321
TANTALLON
+
FORT WASH. VEG
7-13-77

Road No. Co 2915
Name WILLOW WIND CIR
Sheet No. 1 OF 1
Date 6-26-68
County PRINCE GEO

M39

MAP 9

CUL-DE	004	SAC	^
			26' I
CO		2917	C-C
TANTALLON	000	DR	✓

Form 6 HPS (Rev. 1961)

4-240

ROAD INVENTORY SHEET

Party Chief E.S.
Recorder W.D.
Chainman

796-322 M39
FORT WASH
VER 7-13-77 MAP 9

Road No. CO 2916
Name LOST LAKE CIR
Sheet No. 1 OF 1
Date 8-26-68
County PRINCE GEO

CUL-DE	004 SAC	A
	001 H	26 I
CO	2917	C-C
TANTALLON	000 DR	Y

SHA 51.3-8
11-15-72

STATE HIGHWAY ADMINISTRATION OF MARYLAND

FAU

ROAD INVENTORY SHEET

Party Chief J. LANDON
Recorder M. ZALENSKI
Helper

Map No. 39

Road No. Co. 2917
Road Name TANTALLON DR.
Sheet No. 1 OF 4
Date 2-7-74
County PR. GEO
State Coordinates 794-320

NB LC 2-80 79-88

73-122

INDEX #9

↑30°	H	0	47 H	
	CARNOUSTIE LA. Co. 3395	0	45	
	H	0	44	
		0	41 H	
		0	38	45°↑
	@0.00 GLENEAGLES DR. Co. 3392	0	34	
PT	@0.56 GLENEAGLES DR Co. 3392	0	27	
80°		0	23 H	
PC		0	19 60" CP	
	4 H	0	LOST LAKE CIR 14 Co. 2916	25°↑
		0	WILLOW WIND CIR. 10 Co. 2915	
		0	06 NORTHWOOD	
		0	NORWOOD LA 04 Co. 2914	44' I
	FORT WASHINGTON Co.	0	RD 00 416 @2.72	√ c-c 2ML

N ↑

SHA 51.3-8
11-15-72

ROAD INVENTORY SHEET

Road No. Co 2917
Road Name TANTALLON DR.
Sheet No. 2 OF 4
Date 2-7-74
County PR. GEO.
State Coordinates

WHITEHAVEN CIR. Co. 4098	100	BALESHORE CIR Co. 2905
PT	98	
70°	96	H
PC H	90	
ARROW PARK DR Co. 2692	88	
	86	TARTAN DR. L.A. O.P. 1085 Co. 2680
H	85	
TROON CIR Co. 290	83	
	76	SEWAGE PUMPING STA.
	73	2-72" CMP 20°↑
(90-239) Monterey Co	66	MONTEREY CIR (73-123) ~~96~~ 3613
PT	62	
80°	56	H
PC	53	H
LOCH NESS CIR Co. 3394	51	
		same

SHA 51.3-8
11-15-72

STATE HIGHWAY ADMINISTRATION OF MARYLAND

18

ROAD INVENTORY SHEET

Party Chief I. LANDON
Recorder M. ZALENSKI
Helper

Map No. 39

Road No. Co. 2917
Road Name TANTALLON DR.
Sheet No. 3 OF 4
Date 2-7-74
County PR. GEO.
State Coordinates

H	154		
PARKTON ST Co. 3316	152		
H	148		
LANGNER DR Co. 3315	145		
4 H	142	PT	
	137	30°	
SCHOOL	133	PC	
	PRESTWICK DR.		
	130 Co. 3515		52' I
FORT WASHINGTON Co.	RD.		1'c-c
	126 416		X
	123 H		
H	118		
20°	114 SURREY Co.		
	CIRCLE DR		
	112 2908		
	107	35°	
	102 H		
			same

SHA 51.3-8
11-15-72

ROAD INVENTORY SHEET

Road No. Co. 2917
Road Name TANTALLON DR
Sheet No. 4 of 4
Date 2-7-74
County PR. GEO
State Coordinates

~~OP~~ CO		4297 ~~4240~~	
Lampton	2 13	Lane	
Co 4247			
Gable	2 01	Lane	
Co 4250			
Proemire Dr	1 93		
		Co 4249	
	1 85	Lira Dr	
		BUCKMASTER LA.	
	1 80	CO 3411	
		~~BARRICADE~~	
	1 79		
	1 78		
10 H	1 71	11 H	PT 20° PC
	1 62		
	1 61		
ASBURY		DR	
~~PROP~~ CO ~~3406~~	1 59	3614	
	1 57		
	1 55	15 H ~~END~~ ~~CO~~ ~~MAINT~~	same

CO 2917 ~~OP 1087~~ 74-231

Form 6 HPS (Rev. 1961)

4-201

ROAD INVENTORY SHEET

Party Chief E.S.
Recorder W.D.
Chainman

797-322 M39

MAP 9

VER

TANTALLON 7-13-77

Road No. Co 2918
Name ST. ANDREWS DR
Sheet No. 1 OF 1
Date 8-26-68
County PRINCE GEO

ENT TO COUNTRY CLUB

ROAD	0.21	END	
	0.17	2919 MC EWAN CIR	
H	0.14		
	0.11	H	
H-ODD	0.08	H	36' I
CO		2908	C-C
SURREY CIR	0.04	DR	2-24' I LANES 16' GRASS PKWY
CO		416	
FT. WASH.	0.00	RD	

Co 3623

Form 6 HPS (Rev. 1961)

4-242

ROAD INVENTORY SHEET

Party Chief E.S.
Recorder W.D.
Chainman

797-322 M39

TANTALLON

VER 2-13-77

MAP 9

Road No. Co 2919
Name MC EWAN CIR
Sheet No. 1 OF 1
Date 8-26-68
County PRINCE GEO

CUL-DE	604 SAC	
		26' I
CO	2918	C-C
ST. ANDREWS	000 DR	

Form 6 HPS (Rev. 1961)

4-245

ROAD INVENTORY SHEET

Party Chief E.S.
Recorder W.D.
Chainman

MAP 9 VER 7-12-77
FT WASH FOREST
800-319 M39

H 11

Road No. CO 2920
Name HOLLY RD
Sheet No. 1 OF 1
Date 8-26-68
County PRINCE GEO

ROAD	016	END	
		CO 2921 HOLLY CIR	
	007		
CO		XXX 2924	20'I 2.3'E SHO
PISCATAWAY	000	DR	

NW

Form 6 HPS (Rev. 1961)

4-246

91-205
DT/JS
2-11-92

ROAD INVENTORY SHEET

Party Chief E.S.
Recorder W.D.
Chainman

VER
7-12-77
FT. WASH. FOREST
800-319 M39

MAP 9

Road No. CO 2921
Name HOLLY GTGIR
Sheet No. 1 OF 1
Date 8-26-68
County PRINCE GEO

ROAD 0047 END

CO
HOLLY
000 2920
RD

20'I

Form 6 HPS (Rev. 1961)

98-109
11-19-98
SS|SR|RB 4-247 78

ROAD INVENTORY SHEET

Party Chief E.S.
Recorder W.D.
Chainman

MAP 9

VER 1-12-77

FT. WASH FOREST
801-319 M39

Road No. Co 2922
Name KELLY ~~DR~~ RD
Sheet No. 1 OF 1
Date 8-26-68
County PRINCE GEO

ROAD	012	END	
CO H	007	~~055~~ 2924	20' T ~~23' [illegible]~~
PISCATAWAY	000	DR	2UML

Form 6 HPS (Rev. 1961)

4-218

ROAD INVENTORY SHEET

CEDAR AVE ✓ 78

Party Chief E.S.
Recorder W.D.
Chainman

MAP 9 VGR 7-12-77
FT. WASH. FOREST
800-318 M39

Road No. CO 2923
Name ~~CEDAR RD~~
Sheet No. 1 OF 1
Date 8-26-68
County PRINCE GEO.

NAME CHANGE LETTER 7-18-68

ROAD	019	END	
	OOR	H	
			20' I
CO		~~RTE~~ 2924	2-3' E SHO
PISCATAWAY	000	DR	✓

NW ↑

SHA 51.3-8
11-15-72

STATE HIGHWAY ADMINISTRATION OF MARYLAND

FAU

ROAD INVENTORY SHEET

BB 84-114 AT
Rm 3-11-85

18
82-157 EXTRA
3/23/83
J. EVANS.

Party Chief R. Bush (OFFICE INV.)
Recorder
Helper

Road No. Co 2924
Road Name PISCATAWAY DR
Sheet No. 1 OF 2
Date 8-26-68 REVISED 6-17-74
County PR GEO
State Coordinates 802 - 320

Map No. M 39
INDEX 9 & 12

VER 7-12-77

		PISCATAWAY CT.	
	0 55	Co 3318	
		CEDAR ~~DR~~ AV.	
	0 48	Co 2923	
KELLY ~~DR~~ RD.			
Co 2922	0 45		
	0 39		30° ↗
		HOLLY Rd	
	0 38	Co 2920	
	0 35	DRAIN	
			20' I
			2-3' E
			SHLDS
	0 24		30' CW
30°			
S ↑			
CASCADE DR.	0 20		X 29' I
~~AT~~ CO 4626	0 18		J-CB LT
	0 14		8'E SHLD RT
	0 03		X 40' CW
50°			
			20' I
	0 01		2-3' E Shld
			30' CW
OLD FORT		Rd.	
Co	0 00	118	↓

WARGURTON LA 1055 CO

SHA 51.3-8
11-15-72

ROAD INVENTORY SHEET

Road No. Co 2924
Road Name
Sheet No. 2 of 2
Date
County
State Coordinates

Rd.	135 End	
65°	125	
	122	
30	111	20' I I CURB - Lt 3' E Shld Rt.
	099	30
35°	089	X
	087	
40°	083	
	080	
	Coldwater Dr	
90	Co 2925	
180°	069	
	Pine Rd	
	061 Co 3700	90
		NAME

Form 6 HPS (Rev. 1961)

87-169
BB/CG
2-4-88

2-451

Coldwater Dr 18

ROAD INVENTORY SHEET

Party Chief	E.S.	Road No.	CO 2925
Recorder	W.D.	Name	~~COLD WATER DR~~
Chainman		Sheet No.	1 OF 1
		Date	8-26-68
		County	PRINCE GEO

MAP 12

VER 7-12-77

72-201 REVISED 3-13-73

FT. WASH. FOREST

801-317 M39

0.00 COLFAX DR. CO 4520	0 53		
COLFAX DR	0 52	PT	
		25° ↑	
	0 47	PC	
	0 36	PT	
		30° ↑	
	0 27	PC	
0.25 COLFAX DR CO 4520	0 25		
CARIBOIA CT. CO 4860	0 16		
			(87-169)
~~Rt XX XX End~~	0 09		
			36' I JC-C
PENDLETON ST. ~~DR 4489~~ CO	0 08	PENDLETON St 72-202 ~~CO~~ 3539	~~23' I 30' CW~~
	0.22		
			23' I 30' CW
~~ROAD~~	0 05	~~END~~	
COLDWATER Ct (72-200) Co. 3538	0 02		
			20' I 2-3E SHO
	2924		
	0 00	AWAY DR	
	CO PISCAT.		

E


XX XX
ROAD 0 60 END
CASCADE DR
CO 4626
0 58

Form 6 HPS (Rev. 1961)

2-450

✓ 78

ROAD INVENTORY SHEET

Party Chief E.S.
Recorder W.D.
Chainman

MAP 12
V&R
7-12-77

FT. WASH FOREST
800-316 M39

Road No. Co 2926
Name KRIS-RAN CT
Sheet No. 1 OF 1
Date 8-26-68
County PRINCE GEO

NW ↑	CUL-DE	0.11	SAC
	↰ 45°	0.08	20' I
	CO	~~[illegible]~~ 3700	2-3' SHO
	~~PISCATAWAY~~ PINE	0.00	~~DR~~ RD

Form 6 HPS Rev. 1961

ROAD INVENTORY SHEET

Party Chief
Recorder
Chairman

Road No. C 2927
Name Park Ridge Ct
Sheet No.
Date
County

Ft Wash Forest

69 UNASSIGNED

NO RECORD of County MAINTAINANCE

NOW OP 852

Form 6 HPS (Rev. 1961)

4-139

ROAD INVENTORY SHEET

Party Chief E.S.
Recorder W.D.
Chainman

806-317 M39
JER 7-6-77
FT. WASH FOREST
MAP 12

Road No. CO 2928
Name TAYLOR ST
Sheet No. 1 OF 1
Date 8-27-68
County PRINCE GEO

H

CUL-DE 0 05 SAC A

3 H 0 03 3 H 90°

0 01

26 T

CO 1790 C-C

TAYLOR 0 00 AVE V

Form 6 HPS (Rev. 1961)

4-210

ROAD INVENTORY SHEET

Party Chief	E.S.	Road No.	Co 2929
Recorder	W.D.	Name	TAYLOR RD
Chainman		Sheet No.	1 OF 1
		Date	8-27-68
		County	PRINCE GEO

805-316 M39
VER 7-6-77
FT. WASH FOREST
MAP 12

CUL-DE		SAC	
	0 04		
3 H		3 H	
	0 01		
			26 I
CO		1790	C-C
TAYLOR	0 00	AVE	

Form 6 HPS (Rev. 1961)

A-209

ROAD INVENTORY SHEET

Party Chief E.S.
Recorder W.D.
Chainman

805-317 M39
VER 7-6-77
FT. WASH. FOREST

MAP 12

Road No. Co 2930
Name COLWYN RD
Sheet No. 1 OF 1
Date 8-27-68
County PRINCE GEO

CUL-DE

SAC

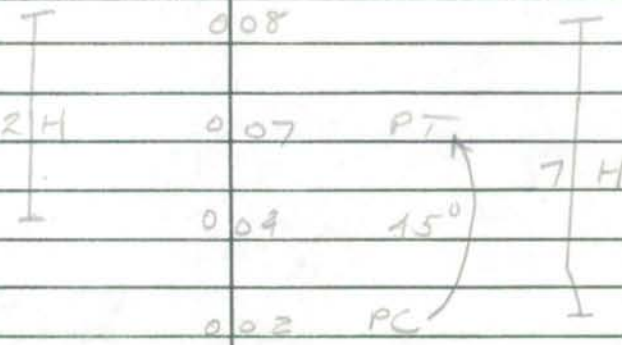

CO
TAYLOR
0 00

1790
AVE

26' I
C-C

Form 6 HPS (Rev. 1961)

4208

ROAD INVENTORY SHEET

806-319 M39

MAP 9

Party Chief	E.S.	Road No.	CO 2931
Recorder	W.D.	Name	TIOGA RD
Chainman		Sheet No.	1 of 1
		Date	8-27-68
		County	PRINCE GEO

FT. WASH FOREST
VER 7-6-77

CUL-DE		SAC	
	H		
6 H	0 08	5 H	
	0 02		
			26' I
CO		1790	C-C
TAYLOR	0 00	~~RD~~ AVE	

Form 6 HPS (Rev. 1961)

4-200

ROAD INVENTORY SHEET

Party Chief E.S.
Recorder W.D.
Chainman

805-320 1139

MAP 9 VER 76-77

FT. WASH FOREST

Road No. Co 2938
Name CLARION CT
Sheet No. 1 OF 1
Date 8-27-68
County PRINCE GEO

	H		
CUL-DE	H	004	SAC
	H	002	H
	H	001	
		3	26' I
CO		2704	C-C
CLARION	000	RD	

Form 6 HPS (Rev. 1961)

4-191

ROAD INVENTORY SHEET

Party Chief E.S.
Recorder W.D.
Chainman

805-320 M39
JER 7-6-77

FT. WASH. FOREST

Road No. CO 2933
Name CLARION TERR
Sheet No. 1 OF 1
Date 5-27-68
County PRINCE GEO

H

CUL-DE 0 06 SAC N
4 H 3 H
0 01

26' I
CO 2703 C-C
CLARION 0 00 RD Y

Form 6 HPS (Rev. 1961)

4-199

ROAD INVENTORY SHEET

Party Chief E.S.
Recorder W.D.
Chainman

807-320 M39 sheet 1
VER 76-77 MAPG
FT. WASH. FOREST

Road No. CO 2934
Name CHALFONT AVE
Sheet No. 1 OF 1
Date 8-25-68
County PRINCE GEO

ROAD	033	END	
	031	H	PT 85° PC
	027		
		OP ~~CO~~ ~~2936~~ ~~822~~	
	026	VENANGO RD 3412	
	025		
T	020		
	019	T	
PT 50° PC	017		
	014	H	
	011		PT 95° PC
10 H	009		
		CO 2935	
	008	CHALFONT CT	
	007	H	
PT 50° PC	004		
	002	H	
			36 I C-C
CO		1202	
LIVINGSTON	000	RD	

Form 6 HPS (Rev. 1961)

4-199

ROAD INVENTORY SHEET

Party Chief E.S.
Recorder W.D.
Chainman

VER 7-6-77
MAP 9
FT. WASH FOREST
807-319 M39

Road No. CO 2935
Name CHALFONT CT
Sheet No. 1 OF 1
Date 8-29-68
County PRINCE GEO

H

CUL- T DE 005 T SAC
3 H 3 H
001

CO 2934
CHALFONT 000 AVE

26' E
C-C

Form 6 HPS (Rev. 1961)

ROAD INVENTORY SHEET

Party Chief
Recorder
Chainman

Road No.
Name
Sheet No.
Date
County

CO 2936

NOW

OP 822

NO RECORD OF COUNTY MAINTENANCE

Form 6 HPS (Rev. 1961)

ROAD INVENTORY SHEET

Party Chief
Recorder
Chainman

Road No.
Name
Sheet No.
Date
County

CO	2937	
NOW		
OP	767	
NO RECORD OF COUNTY	MAINTENANCE	

Form 6 HPS (Rev. 1961)

ROAD INVENTORY SHEET

Party Chief
Recorder
Chainman

Road No.
Name
Sheet No.
Date
County

CO 2938
NOW
OP 768
NO RECORD OF COUNTY MAINTENANCE

Form 6 HPS (Rev. 1961)

ROAD INVENTORY SHEET

Party Chief E.S.
Recorder W.D.
Chainman

69-205

M289

THRIFT

817-330 M39

VER 7-12-77

Road No. CO 2939
Name DELANCEY ST
Sheet No. 1 OF 1
Date 8-28-68
County PRINCE GEO

ROAD	017	END	
5 H	014	7 H	
	007		
CO		2940	
WELCH	006	ST	
H	003	H	
H	001	H	26'I
			C-C
MD	000	223	

Form 6 HPS (Rev. 1961)

98-105
11-18-98
SS1SR1BB

ROAD INVENTORY SHEET

Party Chief E.S.
Recorder W.D.
Chainman

69-206

MAP 9
THRIFT
817-330 M39
VER 7-12-77

Road No. CO 2940
Name WELCH ST
Sheet No. 1 OF 1
Date 8-28-68
County PRINCE GEO

ROAD	0	06	END
H	0	05	H
CO			2939
DELANCEY	0	03	ST
H	0	01	H
H CUL-DE	0	00	SAC H
H			

2 UNL
26' I
JC-C

Form 6 HPS (Rev. 1961)

Map 9

98-20
11-19-98
SS/SR/BB

ROAD INVENTORY SHEET

Party Chief	E.S.	Road No.	OP 5336 CO 2941
Recorder	W.D.	Name	TANDOM DR
Chainman		Sheet No.	1 OF 1
		Date	8-28-68
		County	PRINCE GEO

811-338 M35

G11

THRIFT

69-193
(AS TABBED)

CRICKLEWOOD DR

CO 0 22 2351

~~PROPOSED~~

OP 5336

PT 0 19 ~~PT~~

35° ROAD 0 14 END ~~35°~~

PC 7 H 0 13 6 H ~~PC~~

0 07

CO ~~2213~~ 2352 JC-C

~~CELA~~ TESTWAY 0 05 AVE ~~AL~~ SS ZUML

H 0 02 H

H CUL-DE 0 00 SAC H

H

Form 6 HPS (Rev. 1961)

4-228

ROAD INVENTORY SHEET

808-333 M39

VER 7-14-77 MAP?

FRIENDLY FARMS

Party Chief E.S.
Recorder W.D.
Chainman

Road No. CO 2942
Name ROSEDELL PL
Sheet No. 1 OF 1
Date 8-29-68
County PRINCE GEO

ROAD	014	END	
T	013	4 H	
	008		
8 H		CO 2942	
	007	MAC DOUGAL DR	
	005	3 H	
	001		
			26 I
CO		119	C-C
OLD FT	000	PL	

SHA 51.3-8
11-15-72

STATE HIGHWAY ADMINISTRATION OF MARYLAND

ROAD INVENTORY SHEET

Party Chief J.E
Recorder N.S.
Helper

Map No. 39
82-152

Road No. CO 2943
Road Name TONGA DR.
Sheet No. 1 of 1
Date 3/23/83
County P.G.
State Coordinates 808-333

	DE	
	CUL 0 23 SAC	↑
W ↑		
		26'I J-CC
↑15° OLD FORT	PL.	
60	0 10 119	X
		36'I J-CC
	RD 0 00 END	↓

A-FIELD

SHA 51.3-8
11-15-72

ROAD INVENTORY SHEET

Road No. _____
Road Name _____
Sheet No. _____
Date _____
County _____
State Coordinates _____

Form 6 HPS (Rev. 1961)

4-229

ROAD INVENTORY SHEET

Party Chief E.S.
Recorder W.D.
Chainman

808-333 M39

VER 7-14-77 MAP 9

FRIENDLY FARMS

Road No. CO 2944
Name MAC DOUGAL DR
Sheet No. 1 OF 1
Date 8-29-6F
County PRINCE GEO

ROAD	003	END	
H	002		
			26'I
CO		2942	C-C
ROSE DELL	000	PL	✓

SHA 51.3-8
11-15-72

STATE HIGHWAY ADMINISTRATION OF MARYLAND

ROAD INVENTORY SHEET

Party Chief E.S.
Recorder W.D.
Helper
FORT FOOTE
Map No. M35&39

Road No. Co 2945
Road Name KISCONKO RD
Sheet No. 1 of 1
Date 8-30-68 REVISED 3-10-75
County PR GEO.
State Coordinates 794.336
3-982

Ver 8-3-77

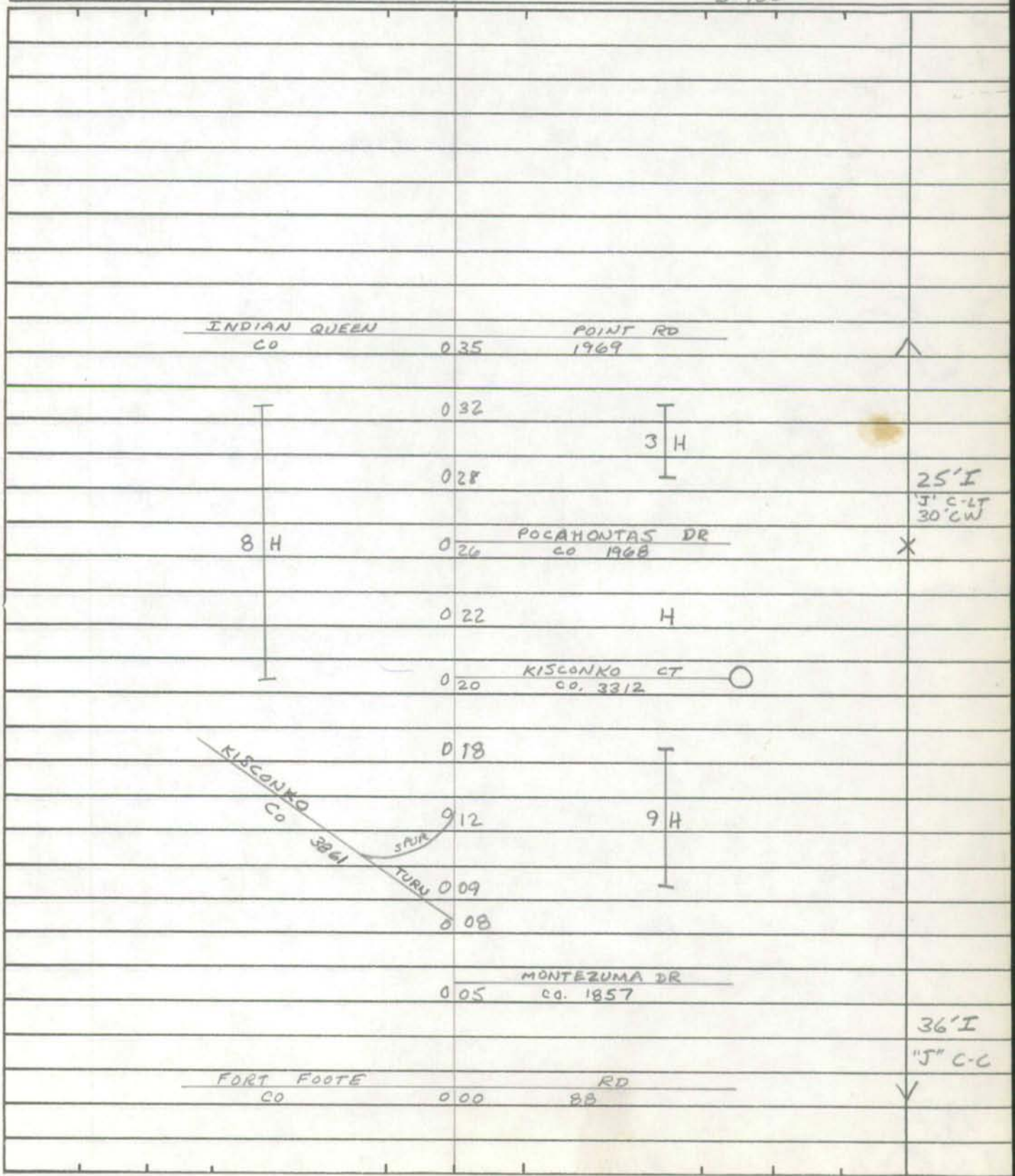

SHA 51.3-8
11-15-72

ROAD INVENTORY SHEET

Road No. _____
Road Name _____
Sheet No. _____
Date _____
County _____
State Coordinates _____

Form 6 HPS (Rev. 1961)

Ver 8-4-77 3-643

ROAD INVENTORY SHEET

Party Chief E.S.
Recorder W.D.
Chainman

MAP 9

FORTE FOOTE
794-341 M35

Road No. Co 2146
Name WEST FORT FOOTE TERRANCE
Sheet No. 1 OF 1
Date 7-3-68
County PRINCE GEO

CO 1454
E. FT FOOTE TERR 031

030

026 90°

022
10 H

009 20 H

CO 1455

007

004

H 001 H

26' I
C-C

CO 88
FORT - FOOTE 000 RD

Form 6 HPS (Rev. 1961)

Ver 8-3-77

86-124 BB 3-166 3-27-87 TM 89-76 2-19-90 BB/BB

ROAD INVENTORY SHEET

Party Chief E.S.
Recorder W.D.
Chainman

MAP 9

FT. FOOTE
793-339 M35

Road No. Co 2947
Name FORTSIDE DRIVEWAY
Sheet No. 1 OF 1
Date 8-30-68
County PRINCE GEO

Co 3843

Co 88

FT. FOOTE	016	RD	14' I
	014		
			14' I
		Co 2950	
SIGN PVT RD. Keep Out !	012	OVERLOOK TR	12' I
	011		
H	009	H	
	008		
H	007	H	
H'	004		
H	001		13' G
		OP 83	
	000	RIVER SIDE DR	

Form 6 HPS (Rev. 1961)

Ver 8-3-77

3-168

ROAD INVENTORY SHEET

Party Chief E.S.
Recorder W.D.
Chainman

MAP 9

FT. FOOTE
793-338 M35

Argonne Trail
Road No. Co 2948
Name ~~ARGONNE TERRACE~~
Sheet No. 1 OF 1
Date 8-30-68
County PRINCE GEO

Co		~~Co~~ 2950	75-131
Over Look	0 04	~~OVER LOOK~~ TR	20' I
		0.05	C-C
	0 02		
			~~20' I~~
Co		88	~~C-C~~
FT. FOOTE	0 00	RD	

Form 6 HPS (Rev. 1961) 98-18,19 CO 98-98 11-2-98 SS/SR 2-032-E

ROAD INVENTORY SHEET

GLEN WILLOW DR 78

Party Chief E. SCHUYLER
Recorder W. DOMBROSKI
Chainman

MAP 7

Road No. CO-2949
Name ~~67TH AVE~~
Sheet No. 1 OF 1
Date 5-13-69
County PRINCE GEORGES

68-89 VER 4-20-78 828-389 M31

SHERIFF RD
CO 0 38 75

PT 0 31 PT

E cedar HGHTS comm. center 0 30
35°

PRC 0 28 35° PRC 35° PC 24'I J-C LFT 2ML

0 26

~~ROAD~~ 0 19 ~~END~~

SKILLMAN ST

0 15 ~~20'I J CURRECT 3' E SHOLT~~

0 09

0 02 ENT TO APTS 36'I J C-C

~~MARTIN LUTHER KING JR HWY~~
MD 0 00 704

DIST 0.12

BOOKER PL

SHA 51.3-8
11-15-72

STATE HIGHWAY ADMINISTRATION OF MARYLAND

ROAD INVENTORY SHEET

Party Chief E.S.
Recorder W.D
Helper

FORT FOOTE

Map No. M 35

75-133
Ver 8-3-77

Road No. Co. 2950
Road Name Overlook Trail
Sheet No. 1 of 1
Date 8-30-68
County Pr. Geo.
State Coordinates 793-338
J-170 A

FORTSIDE CO 0 09 DR. WAY 2947

0 06 H

0 06 H

12' I
'I' C LT
'J' C RT

ARGONNE TR.
0 05 CO 2948

Belleau Co. ~~VERDUN~~ Tr. Verdun TR.
~~PVT~~ 5001 0 00 Co. 3607 @.04

SHA 51.3-8
11-15-72

ROAD INVENTORY SHEET

Road No. _____
Road Name _____
Sheet No. _____
Date _____
County _____
State Coordinates _____

SHA 51.3-8
11-15-72

STATE HIGHWAY ADMINISTRATION OF MARYLAND

FAR

78

ROAD INVENTORY SHEET

Party Chief R. Bush (office Inv) VER 7-5-77
Recorder
Helper

Map No. M39 T. LANDON F. RHODES 3/11/75 REVISED
INDEX 10

Road No. Co 2951
Road Name EARNSHAW DR
Sheet No. 1 of +2
Date 9-5-68 REVISED 6-20-74
County PR GEO
State Coordinates 834-325

EARNSHAW CT. CO. 3831 74-197	0 74		24'I 30'CW
~~RD~~	~~END~~		
	0 68		
@ 40 Co 2953			
REDWOOD DR F.	0 65		
	ELMWOOD DR.		
	0 54	Co 2952	90°
@ 0.00 REDWOOD DR W.			
↱ 90 Co 2953	0 46		
	0 41	TWIN 60" MULTI PLATES	22'I 2-3'E Shld 30'cw
CRESTWOOD AVE N.			
Co ~~3687~~ 5557	0 38		
Crestwood DR			
Co (01-49, 50) 6143	0 35		
↱ 30°	0 19		
(CRESTWOOD Ave N) Crestwood AVE SOUTH			
Co 5557	0 16	Co 3687	
	0 13		45°
	0 11		20'I 2-3'E Shld 30'cw
	0 03		
MD	0 00	5	
	Co 1756		

E

SHA 51.3-8
11-15-72

ROAD INVENTORY SHEET

Road No. 2951
Road Name EARNSHAW DR.
Sheet No. 2 OF 2
Date 3/11/75
County P.G.
State Coordinates

LUSBY'S CO.	0 82	L.A. 2182
↑ 15°	0 77	SAME

SHA 51.3-8
11-15-72

FAR

VER 7-5-77

78

ROAD INVENTORY SHEET

Party Chief R. Bush (OFFICE INV)
Recorder
Helper

Map No. M39
INDEX 10

Road No. Co 2952
Road Name ELMWOOD DR
Sheet No. 1 OF 1
Date 9-5-68 REVISED 6-24-74
County PR. GEO
State Coordinates 836 - 326

Rd. END
0.20

S

BRIGHTWOOD DR
0.16 Co 2955

21'I
2-3'E Shld

EARNSHAW
Co

0.00

2951 DR

SHA 51 .3-8
11-15-72

ROAD INVENTORY SHEET

Road No. _____
Road Name _____
Sheet No. _____
Date _____
County _____
State Coordinates _____

SHA 51.3-8
11-15-72

FAR

VER 7.5.77

78

ROAD INVENTORY SHEET

Party Chief R. BUSH (OFFICE INV)
Recorder
Helper

Map No. M39
INDEX 10

Road No. CO 2953
Road Name REDWOOD DR. W & E
Sheet No. 1 OF 1
Date 9-5-68 REVISED 6-24-74
County PR GEO
State Coordinates 836 - 326



SHA 51.3-8
11-15-72

ROAD INVENTORY SHEET

Road No. _____
Road Name _____
Sheet No. _____
Date _____
County _____
State Coordinates _____

SHA 51.3-8
11-15-72

FAR VER 7-5-77

78

ROAD INVENTORY SHEET

Party Chief R. Bush
Recorder
Helper

Map No. M39
INDEX 10

T. LANDON
F. RHODES
3/11/75
REVISED

Road No. Co 2954
Road Name KNOLLWOOD ST
Sheet No. 1 OF 1
Date 9-5-68 REVISED 6-21-74
County PR GEO
State Coordinates 837 - 327

80-77 Alt

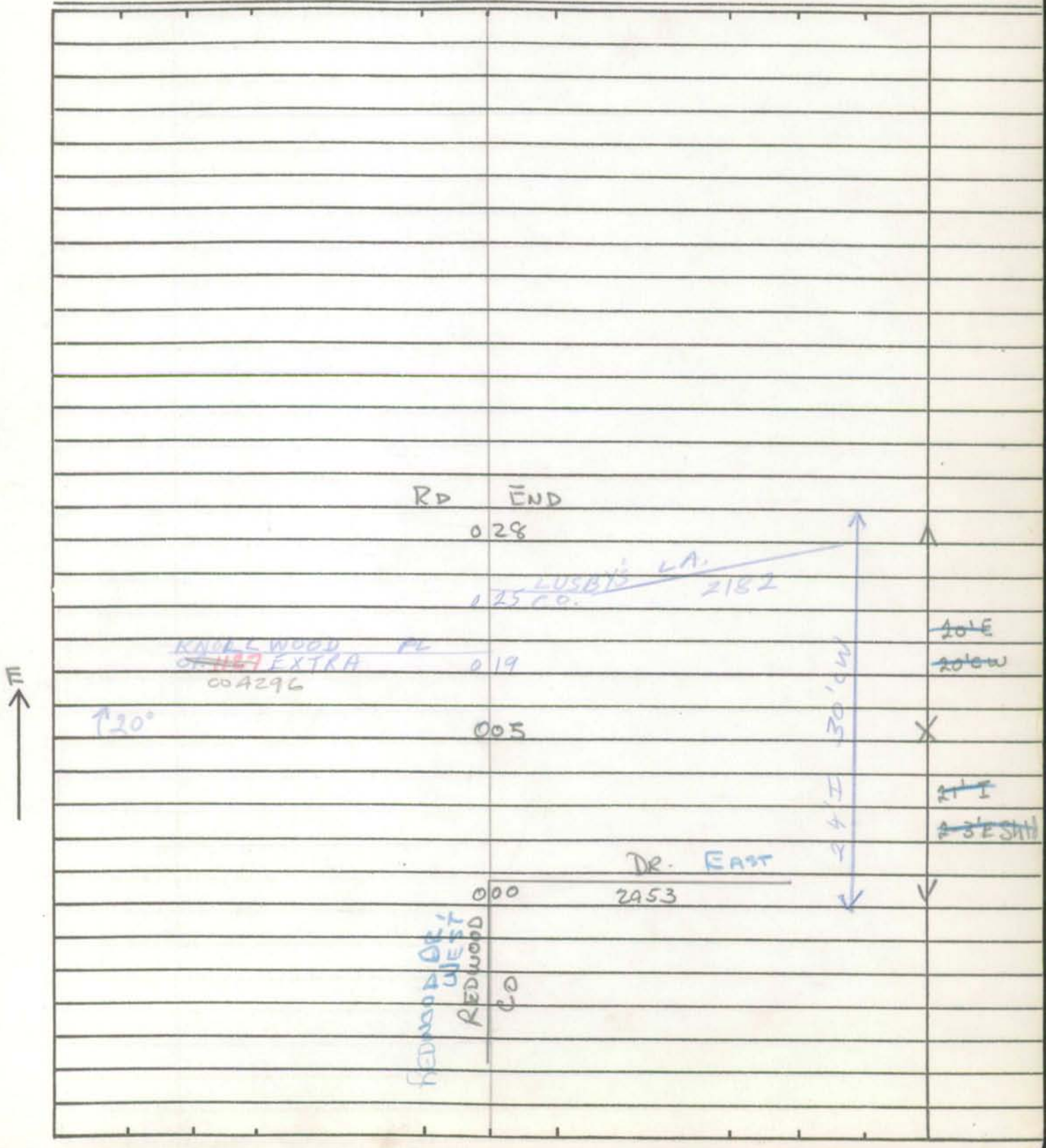

SHA 51.3-8
11-15-72

ROAD INVENTORY SHEET

Road No. _____
Road Name _____
Sheet No. _____
Date _____
County _____
State Coordinates _____

Form 6 HPS (Rev. 1961)

VER 7-5-77

4-241

ROAD INVENTORY SHEET

Party Chief E.S.
Recorder W.D.
Chainman

MAP 10

Road No. Co 2955
Name BRIGHTWOOD DR
Sheet No. 1 OF 1
Date 9-5-68
County PRINCE GEO

BLANDFORD VILL
836-326 M39

ROAD 003 END

21' I
2-3' E SH

Co 2952
ELMWOOD 000 DR

Form 6 HPS (Rev. 1961) Map 10 4-236

ROAD INVENTORY SHEET

Party Chief E.S.
Recorder W.D.
Chainman

Road No. CO 2956
Name MORANO DR
Sheet No. 1 OF 1
Date 9-5-68
County PRINCE GEO

BLANDFORD VILL
831-323 M39

ROAD 025 END

023 11 H

10 H

001

26' I
3' C-C

CO 599

BRANDYWINE 800 AD

Form 6 HPS (Rev. 1961)

MAP 10

ROAD INVENTORY SHEET

Party Chief: T. LANDON
Recorder: W. WARFIELD
Helper:

Road No.: Co. 2957
Road Name: LAYTON AVE.
Sheet No.: 1 of 1
Date: 3-17-71
County: PRINCE GEORGE

VEO
7-14-77
70-187 831-323 M39

	X- X-X	
ROAD	0 26 END	
	0 24	5 H
	0 17	MALTHUS ST.
15 H	0 15	70-188 Co 3328
	0 12	7 H
	0 02	26' I
BRANDYWINE Co.	0 00	RD. 599 "I" C-C

Form 6 HPS (Rev. 1961)

ROAD INVENTORY SHEET

Road No. ________________

Road Name ________________

Sheet No. ________________

Date ________________

County ________________

Form 6 HPS (Rev. 1961)

J-338

ROAD INVENTORY SHEET

Party Chief E.S.
Recorder W.D.
Chainman

MAP 10
JER 7-8-71
BLANDFORD VILL
830-327 M39

Road No. Co 2958
Name GROVETON DR
Sheet No. 1 OF 1
Date 9-5-68
County PRINCE GEO.

CRESTVIEW	014	ELEM. SCH.	
H	009	H	
CO KEYSTONE	006	2959 AVE	
3 H	004	3 H	
	002		36' I
CO BRANDYWINE	000	599 RD	C-C

Form 6 HPS (Rev. 1961)

72-199 78

ROAD INVENTORY SHEET

Party Chief W. Dombroski
Recorder D. Taylor
Helper

Road No. Co. 2959
Road Name Keystone Ave
Sheet No. 1 of 2
Date 3-13-73
County Prince Georges

VER 7-8-77
830-329
M39

Danford DR
72-194 025 Co. 3535

023 H

022

Filerson St.
019 72-195 Co. 3536

018 H

016 H

9 H Fulford St
013 72-196 Co. 3537

012 H

010 H

009

N
A

Groveton DR
Co. 007 2958

004

3 H 3 H

001

26' I
2 J curbs

Cul 000 Sac
De
H H

Form 6 HPS (Rev. 1961)

ROAD INVENTORY SHEET

Road No. Co 2959
Road Name Keystone Ave
Sheet No. 2 of 2
Date 3-13-73
County Prince Georges

Road XXXX End
0 47
0 46
Briarcliff DR
5 H 0 45 Co. 2540
0 40 H
Northgate PKWY
Co. 0 39 2638
0 37
3 H
0 34
Crafton La
8 H 0 32 Co. 2543
0 29 H
0 27

same

Form 6 HPS (Rev. 1961)

5-096

MAP ID

ROAD INVENTORY SHEET

Party Chief T. LANDON
Recorder W. WARFIELD
Helper

VER 7-8-77

Road No. Co. 2960
Road Name EDWARD DR.
Sheet No. 1 of 1
Date 3-17-71
County PRINCE GEORGE

70-185 828-329 M39

Co 3327

CUSHWA DR.

70-186 0 34 70-186

0 33

0 22

20 H

10°

0 19

22 H

10°

0 02

26' I
"J" C-C

PENNY AVE.

Co. 0 00 2640

Form 6 HPS (Rev. 1961)

ROAD INVENTORY SHEET

Road No. ____________________

Road Name ____________________

Sheet No. ____________________

Date ____________________

County ____________________

Form 6 HPS (Rev. 1961)

5-244

ROAD INVENTORY SHEET

Party Chief	E.S.	Road No.	CO 2961
Recorder	W.D.	Name	SHIRL CT
Chainman		Sheet No.	1 OF 1
		Date	9-5-68
		County	PRINCE GEO

MAP 10
JER 7-8-77
BLANDFORD VILL
829-329 M39

H	H	
CUL-DE	SAC	
007		
4 H	4 H	
001		
		26' I
CO	~~2638~~ 3534	C-C
BROOKE VANE ROO	DR	

Form 6 HPS (Rev. 1961)

5-135-A

ROAD INVENTORY SHEET

Party Chief	E.S.	Road No.	CO 2962
Recorder	W.D.	Name	KEYSTONE AVE
Chainman		Sheet No.	1 OF 1
		Date	9-5-68
		County	PRINCE GEO

MAP 4

BROOKE JANE

830-329 M39

Unassigned

Now combined with

CO. 2959

72-199

PROPOSED

ROAD 017 END

H 016

CO 2543

CROFTON LA 014

H 012 6 H

H 010

H 009

CO 2638

NORTH GATE 007 PKWY

006

H 005

CO 2540 5 H

BRIARCLIFF DR 002

001 26 I

C-C

ROAD 000 END

Form 6 HPS (Rev. 1961)

5-315

ROAD INVENTORY SHEET

Party Chief E.S.
Recorder W.D.
Chainman

MAP 10
VER. 7-8-77
BROOKE JANE
831-329 M39

72-198
REVISED
3-13-73

Road No. Co 2963
Name HERMITT ST
Sheet No. 1 OF 1
Date 9-5-68
County PRINCE GEO

Rd XX	XX	END		
	026			
	025			
GROVETON DR				
Co. 2545	023			
		5 H		
H	021			
H	019			
FULFORD		St		
72-196	017	Co. 3537		
H	015	H		
H	013			
EILERSON		St		
72-195	011	Co. 3536		
H	009	H		
H	007	H		
DANFORD DR		(72-194)		
Co.	006	3535		
~~ROAD~~ H	002	H	~~END~~	
H	001	H		
CO		2543		
CRAFTON	000	CA		

Form 6 HPS (Rev. 1961)

5-203

ROAD INVENTORY SHEET

Party Chief E.S.
Recorder W.D.
Chainman

MAP 10
JER 78-77
N. CREST VIEW
828-332 M39

Road No. Co 2964
Name PARKVIEW LA
Sheet No. 1 OF 1
Date 9-9-68
County PRINCE GEO

	CO		145	
	THRIFT	0	23	RD
		0	19	
				S H
	6 H	0	12	
		0	10	
	CO		~~295~~ 234	
	MULLIKIN	0	08	DR
		0	06	
		0	05	H
	4 H			
		0	04	H
		0	01	H
				36' I
	CO		599	C-C
	BRANDYWINE	0	00	RD

Form 6 HPS (Rev. 1961)

5-356

ROAD INVENTORY SHEET

Party Chief E.S.
Recorder W.D.
Chainman

MAP 10
VER 7-8-77
N. CRESTVIEW
828-332 M39

Road No. CO 2965
Name MULLIKIN DR
Sheet No. 1 OF 1
Date 9 - -68
County PRINCE GEO

Part of
CO 2346
88-145
BB, DW
3-9-89

RD	013	END
ROAD	010	END
	008	H
H	007	
CO		2964
PARK VIEW	006	LA
H	003	H
H	002	H
H	001	H
ROAD	000	END

73-106

26'I
C-C

Form 6 HPS (Rev. 1961)

00-1HD CO
2-7-01
GDIEF

5-079

ROAD INVENTORY SHEET

Party Chief E.S.
Recorder W.D
Chainman

MAPID
VER 7-8-77
N. CREST VIEW
827-333 M39

Road No. CO 2966
Name DEE LANE
Sheet No. 1 OF 1
Date 9-9-68
County PRINCE GEO

75-188

D E

CUL 016 SAC

~~ROADS~~ 014 ~~END~~

013

7 H

003 7 H

002

26 I

CO 2708 C-C

SPELL 000 RD

Form 6 HPS (Rev. 1961)

5-336

78

ROAD INVENTORY SHEET

Party Chief	E.S.	Road No.	CO 2967
Recorder	W.D.	Name	DARLENE DR
Chainman		Sheet No.	1 OF 1
		Date	9-9-68
		County	PRINCE GEO

MAP 10
VER 7-8-77
N. CRESTVIEW
827-333 M39
81-239 Alt

REV. 3-31-76

DE
CUL 0 26 SAC

0 23 15°

SPYRI DR.
0 18 ~~O.P~~ ~~H75~~
CO 4295

SKYE DR.
~~O.P~~
CO ~~4416~~ ~~H39~~ 0 15

~~ROAD~~ ~~0 07~~ ~~END~~

0 05
3 H 3 H
0 02

CO 2709
INEZ 0 00 PC

26 'I
J'C-C

Form 6 HPS (Rev. 1961)

ROAD INVENTORY SHEET

Party Chief T. LANDON
Recorder W. WARFIELD
Helper

Sheet # 10
MAP # 36
71-123

VGR
7-19-77

Road No. Co. 2968
Road Name DALE DR.
Sheet No. 1 OF 1
Date 4-19-72
County PRINCE GEO.

850-339

		BARRICADE		
H		ROAD 041 END		
		WACO DR.		
		CO. 038 3346		
H		036		
H		034	H	
		HOLLAWAY DR.		
		CO 032 3347		
H		030	H	
H		028	H	
		PHILLIPS DR		
		CO. 027 2971		
H		025	H	
H		023	H	36' I "J" C-C
		TYRONE DR.		
		CO. 021 2903		
↑15° 9 H		019	9 H	
		001		26' I "J" C-C
		BROOKWOOD AVE.		
		CO. 000 2902		

Form 6 HPS (Rev. 1961)

ROAD INVENTORY SHEET

Road No. _____
Road Name _____
Sheet No. _____
Date _____
County _____

SHA 51.3-8
11-15-72

STATE HIGHWAY ADMINISTRATION OF MARYLAND

ROAD INVENTORY SHEET

Party Chief ES
Recorder WD
Helper TL

BROOKEWOOD

Map No. M36
74-146
76-120
Ver 7-19-77

Road No. Co. 2969
Road Name Wyman Way
Sheet No. 1 of 1
Date 9-17-68
County PrGeo.
State Coordinates 850.339
5-305

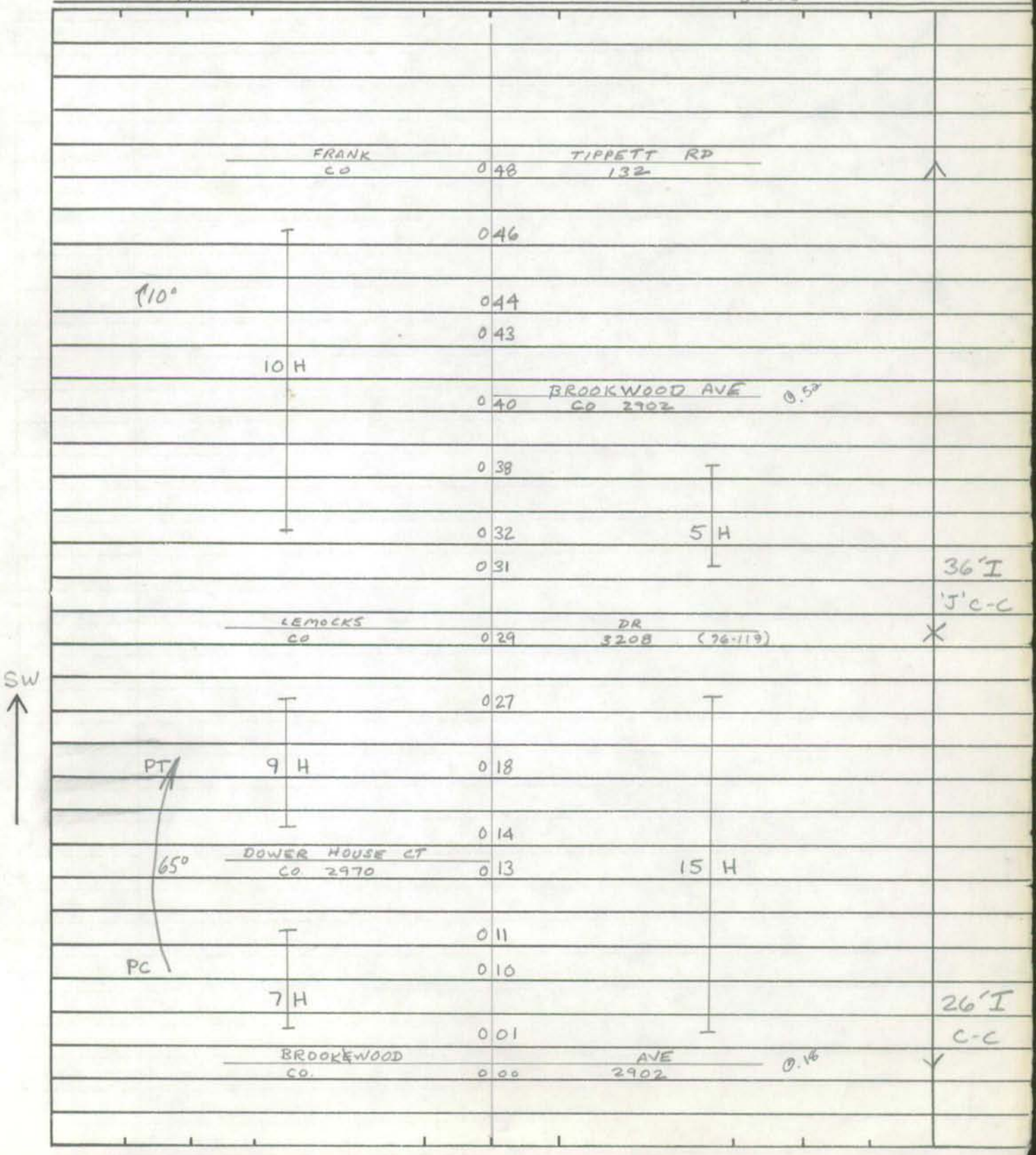

SHA 51.3-8
11-15-72

ROAD INVENTORY SHEET

Road No. _____
Road Name _____
Sheet No. _____
Date _____
County _____
State Coordinates _____

Form 6 HPS (Rev. 1961)

5-348

ROAD INVENTORY SHEET

Party Chief E.S.
Recorder W.D.
Chainman T.L.

MAP 10

Road No. CO 2970
Name DOWER HOUSE CT
Sheet No. 1 OF 1
Date 9-17-68
County PRINCE GEO

BROOKE WOOD

VER 7-19-77 850-339 m36

H

CUL-DE 0 06 SAC

3 H 3 H

0 02

ZG I

CO 2969 C-C

WYMAN 0 00 WAY

Form 6 HPS (Rev. 1961)

5-330 RURAL

ROAD INVENTORY SHEET

Party Chief	E.S.	Road No.	CO 2971
Recorder	W.D.	Name	PHILLIPS DR
Chainman	T.L.	Sheet No.	1 OF 1
		Date	9-17-68
		County	PRINCE GEO

MAP 10 VER 7-19-77

70-145

BROOKEWOOD

850-339 m36

80-87
12 MAR 81
J.E. / D.G.

H H H H H H

DE

CUL 0 54 SAC

GAY DR.

CO. 0 49 4367

~~RD~~ 0 46 ~~END~~

73-99

~~ROAD~~ 0 36 ~~END~~

CO. ~~CO~~ ~~OP~~ ~~770~~ ~~2975~~ 3208

LEMOCKS 0 34 DR

0 31

17 H 16 H

0 09

CO 2968

DALE 0 06 DR

0 03

3 H 3 H

CUL - DE 0 00 SAC

H

26' I
C-C

Form 6 HPS (Rev. 1961)

ROAD INVENTORY SHEET

Party Chief
Recorder
Chainman

Road No. Co. 2972
Name Holloway Rd
Sheet No.
Date
County

CO 2972

NOW

OP 769

NO RECORD OF COUNTY MAINTENANCE

Form 6 HPS (Rev. 1961)

ROAD INVENTORY SHEET

Party Chief
Recorder
Chairman

Road No.
Name
Sheet No.
Date
County

CO 2973
NOW
OP 770
NO RECORD OF COUNTY MAINTENANCE

SHA 51.3-8
11-15-72

STATE HIGHWAY ADMINISTRATION OF MARYLAND

FAU

87-76
WB/CG
2-18-88

ROAD INVENTORY SHEET

Party Chief T. LANDON
Recorder M. ZALENSKI
Helper

Map No. 35

Ver 10-13-77

73-44

Road No. Co. 2974
Road Name TRUCK WAY
Sheet No. 1 OF 1
Date 2-6-74
County PR. GEO.
State Coordinates 840-384

INDEX #7

BARRICADE
0 ~~12~~ 15

MILKY WAY
0 11 73-44 Co 3567

E

RITCHIE RD
Co. 0 00 ~~[illegible]~~ 87

46' I
J c-c

SHA 51.3-8
11-15-72

ROAD INVENTORY SHEET

Road No. _____
Road Name _____
Sheet No. _____
Date _____
County _____
State Coordinates _____

Form 6 HPS (Rev. 1961) 823-351 M35 3-201 78

ROAD INVENTORY SHEET

TALL OAK DR

Party Chief E.S.
Recorder W.D.
Chainman

70-159
BROADVIEW
MAP 9
VER 8-11-77

Road No. CO 2975
Name ~~WILE~~ ~~OAK~~ ~~DR~~
Sheet No. 1 OF 2
Date 12-11-68
County PRINCE GEO

71-79

		CO 1585	
	0 30	~~WILE~~ OAK CT	X
		TALL	
H	0 28	H	
	0 26	H	
CO		1608	
EDGEMERE	0 24	DR	
H	0 23	H	
	0 17		
CO 1610			
BAYNE PL	0 15		
		4 H	
H	0 14		
	0 12		
CO		1615	
CEDD	0 10	LA	
	0 08		
PT			
15°	0 07		
PC 3 H	0 06	3 H	
	0 04		36' I
CO		~~WILE~~ 126	C-C
ALLENTOWN	0 00	RD	V

Form 6 HPS (Rev. 1961)

ROAD INVENTORY SHEET

TALL

Party Chief T. LANDON
Recorder W. WARFIELD
Helper

Road No. Co. 2975
Road Name ~~TALL~~ OAK DR.
Sheet No. 2 OF 2
Date 4-20-72
County PRINCE GEO.

71-79

ACORN DR.
Co. 0 37 2519

0 36

HOWIE CT.
120° 71-80 Co 3387 0 35 3 H

H 0 31 15°

SAME

Form 6 HPS (Rev. 1961)

ROAD INVENTORY SHEET

Road No. ________________

Road Name ________________

Sheet No. ________________

Date ________________

County ________________

Form 6 HPS (Rev. 1961)

Ver 8-3-77

3-172 78

ROAD INVENTORY SHEET

Broad Creek CH RD

Party Chief	E.S.	800-337 M35	Road No. Co 2976
Recorder	W.D		Name ~~OXEN HILL RD~~
Chainman	T.C	MAP 9	Sheet No. 1 OF 1
			Date 9-18-68
			County PRINCE GEO

OLD OXON HILL RD.

OP 1233

~~H~~ ~~023~~ ~~CH & CEM~~ ~~A~~

~~021~~ ~~H~~

~~A~~ ~~FIELD~~ ~~018~~

CO 564

~~REBOLE~~ ~~RD~~ 014 18' I

Old St Johns Way 2-3' E SHO

009 30' cw

~~CO OXON HILL RD~~ 20' I

2-3' E SHO

@3.28 (R) 000 30' cw

RD 114

Form 6 HPS (Rev. 1961) 805-335 m39 3-491

ROAD INVENTORY SHEET

Party Chief E.S.
Recorder W.D.
Chainman

REVISED
4-3-70
T. LANDON
W. WARFIELD
FRIENDLY FARMS

Road No. CO 2977
Name CALTOR LANE
Sheet No. 1 OF 2
Date 9-23-68
County PRINCE GEO

N ↑ 69-194 70-203 70-205 AS TABBED

MAP 9

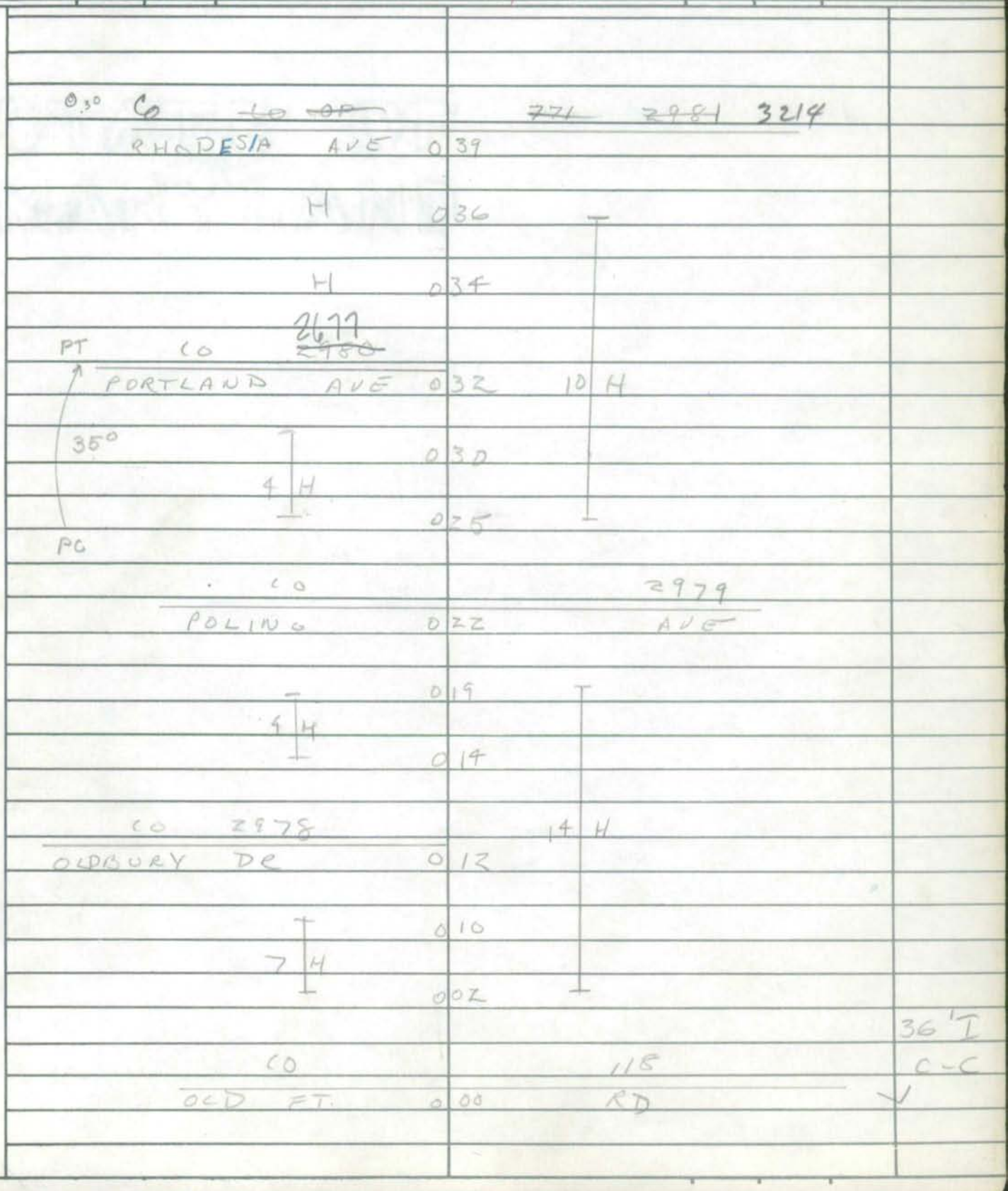

Form 6 HPS (Rev. 1961)

78

ROAD INVENTORY SHEET

Party Chief T. LANDON
Recorder W. WARFIELD
Chainman

Road No. Co. 2977
Name CALTOR LA
Sheet No. 2 OF 2
Date 4-3-70
County PRINCE GEORGES

PROPOSED

ROAD 079 END

DASHIA DR
~~OP 8~~ CO. 3216

077

075

3 H

074

072

DANIA DR

~~OP 900~~
CO. 3215

071

069

14 H

067

051

20 H

69-194

0.00 RHODISA AVE.

~~OP 711 Co. 2981~~
CO 3214

047

045

3 H

041

SAME

Form 6 HPS (Rev. 1961)

3-492

ROAD INVENTORY SHEET

Party Chief E.S.
Recorder W.D.
Chainman

MAP

FRIENDLY FARMS

VER 7-14-77

805-335 M~~35~~39

Road No. Co 2978
Name OLD BURY DR
Sheet No. 1 OF 1
Date 9-23-68
County PRINCE GEO

		H	
ROAD	013	END	
H	006	H	
	005	H	
H	004	H	17'E
			18'CW
	002		
H	001	H	26'E
CO		2977	C-C
CALTOR	000	LA	

Form 6 HPS (Rev. 1961)

96-136-138
BB/MG
3-21-97

3-493

ROAD INVENTORY SHEET

Party Chief	E.S.	Road No.	CO 2979
Recorder	W.D.	Name	POLING AVE
Chainman		Sheet No.	1 OF 1
		Date	9-23-68
		County	PRINCE GEO

MAP9

FRIENDLY FARMS

VER 7-14-77

806-336 m~~35~~ 39

ALLENTOWN Rd
Co 0 35 126

PT 0 33 36'I JC-C 2UML

Poling Terr
Co 5752 0 30

PC 0 21

~~ROAD~~ 3 H ~~0 09~~ 5 H ~~END~~

~~0 03~~

SE

CO 2977
CALTOR 0 0~~2~~ X7 LA SS 26'I C-C

ROAD 0 00 END 2UML

XX XX

Form 6 HPS (Rev. 1961)

ROAD INVENTORY SHEET

Party Chief	E.S.	Road No.	CG 2980
Recorder	W.D.	Name	PORTLAND AVE
Chainman		Sheet No.	1 OF 1
	FRIENDLY FARMS	Date	9-23-68
		County	PRINCE GEO

Unassigned

~~Name~~

Duplication of Co. 2677

ROAD 010 END

H 007

Co ~~2982~~ 2667

PARR CT 007 6 H

005

3 H 002

001

36" I

~~2678~~ ~~2977~~ 2977 c-c

Co

CALTOR 006 LA

Form 6 HPS (Rev. 1961)

ROAD INVENTORY SHEET

Party Chief
Recorder
Chainman

Road No.
Name
Sheet No.
Date
County

CO 2781
NOW
OP 771
NO RECORD OF COUNTY MAINTENANCE

Form 6 HPS (Rev. 1961)

L

ROAD INVENTORY SHEET

Party Chief E.S.
Recorder W.D.
Chainman

FRIENDLY FARMS

Road No. CO 2982
Name PARR CT
Sheet No. 1 OF 1
Date 9-23-68
County PRINCE GEO

UNASSIGNED
DUPLICATE OF
CO 2667

H

CUL-DE

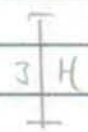

0 0 6

0 0 3

SAC



26' I
C-C

CO
PORTLAND 0 0 0

2980
AVE

Form 6 HPS (Rev. 1961) 808-334 M39 3-199

ROAD INVENTORY SHEET

Party Chief E.S.
Recorder W.D.
Chainman

FRIENDLY FARMS

Road No. CO 2983
Name ALLEN GAYLE DR
Sheet No. 1 OF 1
Date 9-23-68
County PRINCE GEO

VER 7-14-77 MAP 9

ROAD T 008 END
006
4 H 3 H
001
36 I
CO 126 C-C
ALLEN TOWN 000 RD

Form 6 HPS (Rev. 1961) 811-336 M35 4-205 18

ROAD INVENTORY SHEET

Party Chief E.S.
Recorder W.D.
Chainman

FRIENDLY FARMS

VER 8-8-77 MAP

Road No. CO 2984
Name ROSEVALE ST
Sheet No. 1 OF 1
Date 9-23-68
County PRINCE GEO

COMMUNICATIONS CENTER				
AT&T				
	GATE			
ROAD	0	18	END	
H	0	17	H	
CO			2687	
ROSE VALLEY	0	16	DR	
	0	15		
CO 2989				
ROSE VALLEY CT	0	11		
H	0	08		
CO 2988			9 H	
ROSE LA	0	05		
H	0	03		
	0	01		26' E
CO			2690	C-C
AIRPORT	0	00	DR	

Form 6 HPS (Rev. 1961)

Map 9

4-234

ROAD INVENTORY SHEET

Party Chief T. LANDON
Recorder W. WARFIELD
Helper

Road No. Co. 2985
Road Name MORELAND ST.
Sheet No. 1 of 1
Date 3-12-71
County PRINCE GEORGE

VER 8-8-77

S

70-212 812-335 M39

MELISSA DR.

Co. 70-211 0 32 70-211 3309

H 0 30

RAYMOND CT.

~~Co 291~~ 0 27

Co 3217

0 24

0 21

13 H 0 20

0 16

0 10

BLOOMING CT.

Co. 2986 0 06

H 0 04

H 0 03

ROSE VALLEY DR.

Co. 0 00 2687

24 H

PT 90° PC

26' I "J" C-C

Form 6 HPS (Rev. 1961)

ROAD INVENTORY SHEET

Road No. _____
Road Name _____
Sheet No. _____
Date _____
County _____

Form 6 HPS (Rev. 1961)

4-235

ROAD INVENTORY SHEET

Party Chief	E.S.	Road No.	CO. 2986
Recorder	W.D.	Name	BLOOMING CT
Chainman		Sheet No.	1 OF 1
		Date	9-23-68
		County	PRINCE GEO

MAP 9

FRIENDLY FARMS

VER 8-8-77 812-335 M39

	H		
CUL-DE		SAC	
H	004		
		3 H	
	001		
			26' F
CO		2985	C-C
MORELAND	000	ST	

Form 6 HPS (Rev. 1961)

4-222

ROAD INVENTORY SHEET

Party Chief	E.S.	Road No.	CO 2987
Recorder	W.D.	Name	SHAWN CT
Chainman		Sheet No.	1 OF 1
		Date	9-23-68.
		County	PRINCE GEO

MAP 9

FRIENDLY FARMS

VER 8-8-77

811-334 m39

H

CUL-DE SAC

012

8 H 7 H

001

26' I C-C

CO 2688

GLEN 000 WAY

Form 6 HPS (Rev. 1961)

4-207

ROAD INVENTORY SHEET

Party Chief E.S.
Recorder W.P.
Chainman

811-336 M35

FRIENDLY FARMS

VER 8-8-77 MAP 9

Road No. CO 2988
Name ROSE LA
Sheet No. 1 OF 1
Date 9-23-68
County PRINCE GEO.

CHURCH	PIKE LOT	
ROAD 0	004 END	↑
0	003 H	
0	001 H	26' I C-C
CO	2984	
ROSEVALE 0	00 ST	↓

Form 6 HPS (Rev. 1961)

4-206

ROAD INVENTORY SHEET

Party Chief E.S.
Recorder W.D.
Chainman

811-336 M35

FRIENDLY FARMS

VER 8-8-77 MAP 9

Road No. CO 2989
Name ROSE VALLEY CT
Sheet No. 1 OF 1
Date 9-23-68
County PRINCE GEO

		H	
CUL-DE	004	SAC	
H	003	H	
			26'I
H	001	H	C-C
CO		2964	
ROSEVALE	000	ST	

Form 6 HPS (Rev. 1961)

5-342

ROAD INVENTORY SHEET

Party Chief E.S.
Recorder W.D.
Chainman T.L.

MAP 9
CLINTON
825-338 M35 VER 8-7-77

Road No. CO 2990
Name PELLA PL
Sheet No. 1 OF 1
Date 9-24-68
County PRINCE GEO

	ROAD	028	END	
CO 2995				
POLA	CT	027	H	
	H	025	H	
	H	023		
	CO		2994	
	GARDEN	021	DR	
	3 H	018		
		012		
CO 2993				
BURRELL	CT	011	10 H	
CO 2992				
REGINA	CT	006		
		002		
				26' I C-C
	MD	000	223	

Form 6 HPS (Rev. 1961)

5-362 L 18

ROAD INVENTORY SHEET

Party Chief E.S.
Recorder W.P.
Chainman T.L.

MAP 9

70-175
AS TABBED

CLINTON

VER 8-1-77

824-339 M35

Road No. CO 2991
Name ANNA DR
Sheet No. 1 OF 1
Date 9-24-68
County PRINCE GEO

N ↑

	TRENT		ST
	~~UNNER~~ Co	032	~~CONSTRUCTION~~ 3297
	H	029	
	H	027	
	CO 2714		
	SUSAN LA	025	
		024	
	7 H		10 H
	4	015	
		013	
	CO		2715
	PHYLLIS	011	DR
		009	
			5 H
	6 H	003	
		001	
			26' I
	CO		2712 C-L
	RIGA	000	ST

Form 6 HPS (Rev. 1961)

5-343

ROAD INVENTORY SHEET

Party Chief E.S.
Recorder W.D.
Chainman T.L.

MAP 9
CLINTON
825-338
M35
VER 8-1-77

Road No. Co 2992
Name REGINA CT
Sheet No. 1 OF 1
Date 9-24-68
County PRINCE GEO

H	CUL-DE	003	SAC H	
	H	001	H	
				26 4
	CO		2990	C-C
	PELLA	000	PL	

Form 6 HPS (Rev. 1961)

5-344

ROAD INVENTORY SHEET

Party Chief E.S.
Recorder W.D.
Chainman T.L.

MAP 9

CLINTON
825-338 M35

VER
8-1-77

Road No. Co 2993
Name BURRELL CT
Sheet No. 1 OF 1
Date 9-24-68
County PRINCE GEO

H		
H CUL-DE	003 SAC H	^
H	001 H	
		26' I
CO	2990	C-C
PELLA	000 PC	V

Form 6 HPS (Rev. 1961)

5-111-A Mo 78

ROAD INVENTORY SHEET

Party Chief E.S.
Recorder W.D.
Chainman T.L.

T. LANDON
F. RHODES
2/27/75 REVISED

MAP 9
CLINTON
825-337 M35
VER 9-1-77

Road No. CO 2994
Name GARDEN DR
Sheet No. 1 OF 1
Date 9-24-68
County PRINCE GEO

GWYNDALE			DR.	
CO.	0	44	2226	
	0	39	8 H	
	0	28		
		GARDEN	CIR	
	0	27 CO. 3820	74-161	74-159
	0	24	8 H	
	0	13		
		PAUL	DR.	
	0	11 CO. 3819	74-160	
~~ROAD~~ H	0	07	~~END~~	~~A~~
H	0	05	H	
	0	04	H	
CO			2990	
PELLA	0	02	PL	
				36 I
				C-C
ROAD	0	00	END	

Form 6 HPS (Rev. 1961)

5-345

ROAD INVENTORY SHEET

Party Chief	E.S.
Recorder	W.D.
Chainman	T.L.

MAP 9
CLINTON VER 8-1-77
825-337 M35

Road No.	CO 2995
Name	POLA CT
Sheet No.	1 OF 1
Date	9-24-68
County	PRINCE GEO

H CUL-DE	003 SAC H	
	001 H	
		26 I
CS	2980	C-C
POLA	000 PL	

Form 6 HPS (Rev. 1961)

5-077 L

ROAD INVENTORY SHEET

Party Chief E.S.
Recorder W.D.
Chainman T.C.

VER, 8-1-77
CLINTON
828-337 M35

Road No. CO 2996
Name DAVID DR
Sheet No. 1 OF 1
Date 9-24-68
County PRINCE GEO

ROAD 004 END

2 H 003 3 H

001

26' I
C-C

CO SMALL 000 2225 DR

SHA 51.3-8
11-15-72

FAU

M 16

ROAD INVENTORY SHEET

Party Chief R. Bush (OFFICE INV)
Recorder
Helper

Map No. M35
INDEX 10

VER 7.29.77

Road No. Co 2997
Road Name WADE AVE
Sheet No. 1 OF 1
Date 9-24-68 REVISED 6-14-74
County PR. GEO
State Coordinates 833 - 339

PATRICK AVE			
Co 3732	0	10	
NURSING HOME	0	04	
ENTRANCE	0	01	20'I CURB LT 3'E SHLD RT
(STUART		LA)	
Co	0	00 920 ~~920~~ 920	

W

SHA 51.3-8
11-15-72

ROAD INVENTORY SHEET

Road No. _____
Road Name _____
Sheet No. _____
Date _____
County _____
State Coordinates _____

Form 6 HPS (Rev. 1961)

CO (01-33) 2-6-02 GD/EF

5-104

ROAD INVENTORY SHEET

MAP 10

Party Chief	E.S.	Road No.	CO 2998
Recorder	W.D.	Name	FLETCHER AVE
Chainman		Sheet No.	1 OF 1
		Date	9-25-68
		County	PRINCE GEO

CLINTON

VER 7-28-77 839-338 m35

(WILDER ST) CO 2842

036

BAINBRIDGE CT @0.00

035 CO 6134 (01-35) PT

30°

027 PC

ALDERBROOK CT @0.00

CO (01-34) 6135 025

022 PT

ALLERTON TERR @0.00

021 CO 6136 (01-37)

90°

~~LOG~~

~~ROAD~~ 013 ~~END~~ PC

H 012

H 010 2ML JCRB-RT

H 008 36 ~~20~~' I

CO 2261 2-3E SHO

CHELTEHAM 000 AVE

Form 6 HPS (Rev. 1961)

5-016 ✓ 78

ECHO LA.

ROAD INVENTORY SHEET

MAP10

Party Chief	E.S.	Road No.	Co 2999
Recorder	W.D.	Name	~~BEECH~~ ~~DR~~
Chainman		Sheet No.	1 OF 1
		Date	9-25-68
		County	PRINCE GEO

CLINTON

VER 7-28-77 841-339 M35

	H	
ROAD 003 END		↑
		24' I
CO	2261	2-3' ESH
CHELTEHAM 000	AVE	✓

Form 6 HPS (Rev. 1961)

5-102

ROAD INVENTORY SHEET

Party Chief E.S.
Recorder W.D
Chainman

MAP 10
CLINTON
VER 7-28-77 839-341 M35

Road No. CO 3000
Name EVELYN LA
Sheet No. 1 OF 1
Date 9-27-68
County PRINCE GEO

ROAD	013	END		
H	012	H		
CO DEBORAH	010	3003 ST		
H	008			
CO 3001 CRALEY CT	004	5 H		
	002			
CO DANGERFIELD	000	557 RD		26 I C-C