PRINCE GEORGES COUNTY
COUNTY ROADS
1601 to 1900

Form 6 HPS (Rev. 1961)

FAU MAP 7

ALLENDALE TERR

2-316

ROAD INVENTORY SHEET

838-393.5
M31

PALMER PK.

Party Chief	E.S.	Road No.	CO 1601
Recorder	W.D	Name	~~85TH~~ ~~AVE~~ CT
Chainman		Sheet No.	1 OF 1
		Date	1-15-69
		County	PRINCE GEO

CUL-DE SAC

004

6 H 6 H

E

001

36' I

CO 1479 ~~1479~~ ~~3713~~ C-C

~~85TH~~ 000 ~~AVE~~

ALLENDALE DR

Form 6 HPS (Rev. 1961)

FAU

87-22
WB/CG
3/1/88

1-170-C

78

ROAD INVENTORY SHEET

Party Chief F. Schuyler
Recorder H GORMAN
Chainman

MAP 1

826-439.5
M31

Road No. CO. 1602
Name PRINCE GEORGES
Sheet No. 1 OF 2
Date 7/25/66
County PRINCE GEORG

VER 12-8-77

W. CAROLINE AV.
CO 3080

027

026

TEL BOT AV
CO. 2016

H 025

BELTSVILLE VOL. FIRE-CO 021

FAIR GROUNDS

018

017 CBC L W D 13' x 24' x 5'

22' I
30' CW
2 ML

QUEEN ANNE ~~RD~~ AVE
CO. 928 015

014

7 H 012

6 H

20' I
28' C-W
2 ML

006

CHURCH 005

H 004

~~16' J~~
~~2-2' F~~
~~HEADERS~~
~~28' C-W~~

DRUG STORE + BARBER - BUS 2 SHOP 001 SPORTING GOODS AVE

Baltimore U.S. 000

Form 6 HPS (Rev. 1961)

ROAD INVENTORY SHEET

Party Chief E. Schingler
Recorder H. GORMAN
Chainman

BELTSVILLE HEIGHTS

Road No. Co. 1602
Name PRINCE GEORGES
Sheet No. 20F2
Date 7/25/66
County P. G.

POWDER	MILL RD	
MD	049 212	
	045 H	
	044	
	043 H	
9 H		
	041 H	
	039	
	WICOMICO CO. 2015	
	035 H	
BEAUTY Salon	033 FOOD STORE.	20'I 28'CW
RHODE	ISLAND AV.	
CO.	032 1291	
H	031	
	030 U.S. POST Office BELTSVILLE BRANCH	22'I 5 CLT.

Form 6 HPS (Rev. 1961) MAP7 FAU Ver WD DT 9-8-77 2-359 78

ROAD INVENTORY SHEET

PARTY CHIEF Edward Schuyler
RECORDER Henry Gorman
CHAINMAN

CARMODY HILLS

833-384
M35

ROAD NO. Co. 1603
NAME 81 SHOP ~~Dr.~~ CT
SHEET NO. 1 OF 1
DATE 10/23/67
COUNTY PRINCE GEORGES

REV. 4-6-76

ROAD END

006

4 H

3 H

26' I
C-C

001

PEPPER~~MILL~~ ~~7 & 7H~~ Mill DR ~~ST.~~

Co 000 1693

95-4
BB/AH
3/20/96

SHA 51.3 - 8 Revised
4.83

MARYLAND STATE HIGHWAY ADMINISTRATION

capitol Heights
~~OP 4956~~
MU0200

ROAD INVENTORY SHEET

92 muex #1
3-24-93
GD/JS

Party Chief	E. Schuyler	Road No.	CO 1604
Recorder	J. Emerick	Road Name	Highview PL
Assistant		County	PRINCE GEORGES
Map No./Dir.	1 E	Date	Rewritten 2-4-93 T.M.
State Coordinates	824-380	Sheet No.	1 OF ~~1~~ 2

TRAFFIC CODES
TRAFFIC CONTROLS: STOP SIGN=SS, TRAFFIC LIGHT=T.L., FLASHING RED BALL=F.R.

TRAFFIC CODES
PARKING RESTRICTIONS: A.M. PEAK, P.M. PEAK, A.M./P.M. PEAK, NO PARKING ANYTIME=N.P., COMM/IND. ACCESS=E

SYSTEM: FED. AID.	SYSTEM: FUNCT CLASS.	SYSTEM: HWY. SYS.	SYSTEM: HPMS SAMPLE	TRAFFIC: PRKG. REST.	TRAFFIC: COM/IND. ACCESS	LINE DIAGRAM	TRAFFIC: CONTROL	TRAFFIC: COM/IND. ACCESS	TRAFFIC: PRKG. REST.	PAVEMENT DATA
						0 24 PT 90°				36' I ONTAPER TO 30' I Jac 2umL
						0 16 PC				
						INGLEBORO CT OP 4965 0 15				
						HUNTSWORTH CT 0 14 OP 4964				
						PT 0 13				
						HACKFORD CT 40° OP 4963 0 11				
						HILLDROPT CT PC OP 4962 0 09				
						(Handbury) HANBURY CT 0 08 OP 4961				
						~~Road~~ 0 06 ~~End~~				
FAU						Brooke Rd CO 0 04 2153 @.33				36' I C-C
						Highview Dr ~~MU~~ 0 00 ~~2827~~ 0190 @.13				

~~OP 4956~~ MU 0200

co Urban co 1604

MU 0200

SYSTEM				TRAFFIC		LINE DIAGRAM	TRAFFIC			PAVEMENT DATA
FED. AID.	FUNCT. CLASS.	HWY. SYS.	HPMS SAMPLE	PRK.G. REST.	COM/IND ACCESS		CONTROL	COM/IND ACCESS	PRK.G. REST.	
						ROAD END				
						047			X	
						SUNBURY CT				
						046 MU 270				
						REEDWORTH CT				
						MU 245 043				
										36'I
										JCC
						PRESCOT CT				2UML
						~~ROAD~~ 040 MU ~~END~~ 231			X	
						038 2-60" RCP				
						ONSLOW WAY				
						035 OP 4969 @.10				
						NEWINGTON CT				
						OP 4968 032				
						MALVERN WAY				
						031 OP 4967				
										30'I
						KEYWORTH CT				JCC
						OP 4966 028			X	2UML

Form 6 HPS (Rev. 1961)

FAU MAP 12

ROAD INVENTORY SHEET

Party Chief E.S.
Recorder W.D
Chainman

Gen Hwy
798.5-304
M39
ACCOKEEK

VER
6-29-77

DUSTY LANE 4-111
Road No. Co 1605
Name ~~MARCHEGIANI LA~~
Sheet No. 1 of 1
Date 8-19-68
County PRINCE GEO

	153 RD E		
CO MANNING	028		1
	025		
	022	10 H	
8 H	005		
	004		
			20' 14
			2-3' ESHD
MD	000	373	30' CW

Form 6 HPS (Rev. 1961)

FAU

Ver 8-477

3-439

ROAD INVENTORY SHEET

Party Chief E.S.
Recorder W.D.
Chainman

(4) 799-347 M35 SOUTH LAWN

MAP 9

Road No. CO 1606
Name GIBSON DR
Sheet No. 1 OF 1
Date 1-9-69
County PRINCE GEO

CO ABBINGTON	0.30 0.22	~~1603~~ 1609 DR	
H	0.19		36' I C-C
CO 1802 BROCKTON DR.	0.17		
4 H	0.15	8 H	
PT	0.11		
80° CO 1804 DOMINION DR	0.09		
PC	0.06		
3 H	0.05	CO 1801 HAYWORTH PL	
	0.02	H	
CO ABBINGTON	0.00	1609 DR	26' I C-C

MAP 3

Form 6 HPS (Rev. 1961)

ROAD INVENTORY SHEET

1-344

802-415
M31

Party Chief E. SCHUYLER
Recorder T. LANDON
Chainman

HAMPSHIRE
KNOLLS

VR
11-2-77

Road No. Co 1607
Name GREENBRIER AVE.
Sheet No. 1 OF 1
Date 7-31-67
County PRINCE GEORGES

ROAD 001 END

48'I
C-C

RED TOP RD
Co 000 703

Form 6 HPS (Rev. 1961)

ACORN CT 78

3-041

ROAD INVENTORY SHEET

823-351.5
M35

BROADVIEW

VER 8-11-77 MAP 9

Party Chief	E.S.	Road No.	CO 1608
Recorder	W.D.	Name	EDGEMERE DR
Chainman		Sheet No.	1 OF 1
		Date	12-11-68
		County	PRINCE GEO

		CO 3349 ACORN CT 0.00		ACORN CT
	CO		2519	
	ACORN	0 44	DR	
PT 60° PC		0 42	H	
		0 39	H	
		0 37		70°
	12 H		CO 1561 EDGEMERE CT	
		0 34		
		0 32	6 H	95°
		0 26		
	CO		2975	
	~~WTE~~ TALL OAK	0 23	DR	
		0 20		
	8 H		8 H	
		0 07		
55°		0 06		
	CO		~~1580~~ 7	
	COLLINSON	0 04	CT	
		0 02		
	3 H		3 H	26' I C-C
	CUL-DE	0 00	SAC	

SHA 51.3-8
11-15-72

STATE HIGHWAY ADMINISTRATION OF MARYLAND

Ver 8-4-77

78

FAU

ROAD INVENTORY SHEET

Party Chief R. Bush (OFFICE INV)
Recorder
Helper

Map No. M 35
PART WAS Co 1803 INDEX 9

Road No. Co 1609
Road Name ABBINGTON DR
Sheet No. 1 OF 1
Date 9-4-68 REVISED 7-3-74
County PR. GEO
State Coordinates 799-347

	DE		
CUL	075	SAC	
		Abbington PL. ~~MC CALL DR~~	
	072	Co 2131	
	069		30° ↱
DOMINION DR Co 1804	060		
GIBSON DR. Co 1606	@ 0.8 038		
HAYWORTH PL Co 1801	032		
	028		90° ↱
GIBSON DR Co 1606	@ 0.0 013		
			36 I C-C
OXON HILL Co	000	RD 114	

E ↑

SHA 51.3-8
11-15-72

ROAD INVENTORY SHEET

Road No. _____
Road Name _____
Sheet No. _____
Date _____
County _____
State Coordinates _____

Form 6 HPS (Rev. 1961)

ROAD INVENTORY SHEET

Party Chief	E.S.	Road No.	CO 1610
Recorder	W.D.	Name	BAYNE PL
Chainman		Sheet No.	1 OF 1
		Date	12-11-68
		County	PRINCE GEO

823-351 M35

BROAD VIEW

W 70-160

MAP 9 VER 8-11-77

H

CUL-DE 0 05 SAC

3 H 3 H

0 01

26 'I

CO 2975 C-C

~~WYE~~ OAK 0 00 DR

TALL

Form 6 HPS (Rev. 1961)

FAU MAP 6

ROAD INVENTORY SHEET

HEATH ~~AVE~~ ST. 78

PARTY CHIEF Edward Schuyler
RECORDER Henry Gorman
CHAINMAN J. EMERICK

(3)
823-378.5
M35
Cap. HGTS

Ver
9-27-77

ROAD NO. CO. 1611
NAME 'O' ST
SHEET NO. 1 OF 1
DATE 11 '9 '61
COUNTY PRINCE GEORGES

OPUS AVE
OP 441 0 04

26'I
J-C-C

H 0 03 H

~~24'E~~
~~2-2 D~~
~~SHLDS~~
~~28'C.W.~~

0 62 H

H 0 01 H

~~24'I~~
~~2-2 D~~
~~SHLDS~~
~~28'C.W.~~

CAPITOL HEIGHTS BLVD.
(61ST) (AVE)

CO 0 00 393-1606

Form 6 HPS (Rev. 1961)

~~FAU~~ URBAN MAP7

95-11ST A
03-27-96
BB/AH

ROAD INVENTORY SHEET

Party Chief	P.S.	846-361	Road No. Co 1613
Recorder	W.D.	M35	Name MOORES WAY
Chainman	T.C.		Sheet No. 1 OF 2
			Date 9-30-68
			County PRINCE GEO

	112	H	
↑ 45°	111		
	109	90° ↑	
↑ 90°	108		
	105	35° ↑	
	104	H	
H ↑ PT	102		
50°			
PC	100		
H	084		
	072	90° ↑	
FARM 400'	061		
	053	DR	
H	048		
↑ 90°	030	DR	
	002	300' H	
			16' E
PENN. AVE. ACESS.		RD	16' CW
Co	000	5672 ~~5664~~	✓

Form 6 HPS (Rev. 1961)

ROAD INVENTORY SHEET

Party Chief E.S.
Recorder W.D.
Chainman T.L.

Road No. CO 1612
Name MOORES WAY
Sheet No. 2 OF 2
Date 9-30-68
County PRINCE GEO

CO	79	
	125	
H	116	SAME

ROAD INVENTORY SHEET

Party Chief
Recorder
Chainman

Road No. Co 1613
Name Abell Ave
Sheet No.
Date
County

69 Unassigned
New Record of Co. Maint.
OP 826

ROAD INVENTORY SHEET

Party Chief
Recorder
Chainman

Road No. CO 1614
Name PARK AVE #1
Sheet No.
Date
County

69 UNASSIGNED
NO RECORD OF CO MAINT.
OP 827

Form 6 HPS (Rev. 1961) 823-351 M35 78

ROAD INVENTORY SHEET

Party Chief E.S.
Recorder W.D.
Chainman

70-161

BROAD VIEW

MAP 9 VER 8-11-77

Road No. CO 1615
Name REDD LA
Sheet No. 1 OF 1
Date 12-11-68
County PRINCE GEO

DE

CUL 0 19 SAC

(95° 0 14

~~ROAD~~ 0 12 ~~END~~

3 H 0 10 80°

0 07 5 H

0 05

N

CO 2975

~~OTC~~ OAK 0 04 DR

TALL

0 02

2 H 2 H 26' I C-C

CUL-DE 0 00 SAC

H

78-134

Form 6 HPS (Rev. 1961)

ROAD INVENTORY SHEET

818.5-353.5 M35

Party Chief E.S.
Recorder W.D.
Chainman

BROADVIEW

MAPS VER 8-11-77

Road No. CO 1616
Name PATTON PL
Sheet No. 1 OF 1
Date 12-11-68
County PRINCE GEO

CO		2110	
OLD TEMPLE HILLS	007	RD	^
	002	H	
	001	H	
			36' I
CO		1965	C-C
LAKEVIEW	000	DR	V

Form 6 HPS (Rev. 1961)

Ver 8-5-77

78

3-565

ROAD INVENTORY SHEET

810-355.5 M35

PHELPS COR.

MAPG

Party Chief	E.S.
Recorder	W.D.
Chainman	

Road No.	Co 1617
Name	CHESTNUT ST
Sheet No.	1 OF 1
Date	1-6-69
County	PRINCE GEO

ROAD	002	END
H	001	H
CO		
~~SELBY~~	000	~~1628~~
GLEN ROCK		~~ZA~~
3/2/76		AVE

26' I
C-C

Form 6 HPS (Rev. 1961)

ROAD INVENTORY SHEET

OP445

BALBOA AVE

PARTY CHIEF Edward Schuyler
RECORDER Henry Gorman
CHAINMAN J. EMERICK

UNASSIGNED

CAP. HGTS

ROAD NO. ~~CO 1618~~
NAME ~~49TH AVE~~
SHEET NO. 1 OF 1
DATE 11/6/67
COUNTY PRINCE GEORGES

	ROAD	END	
	0	31	
6 H	0	25	
	0	23	10 H
	0	22	
(M' ST) FABIE		ST. (M' ST)	
CO.	0	21 38	
	0	19	
10 H			18'E
	0	11	2-4'D
(L ST) END ST.			SHLDS
CO. 379	0	07	
			18 H
	0	05	
4 H			
CORP.	0	02	
LIMITS			
	0	00	OF CAP. HGTS.

Form 6 HPS (Rev. 1961) 69-148 FAU 822-382 M35 78

ROAD INVENTORY SHEET

Drum Ave

PARTY CHIEF Edward Schuyler
RECORDER Henry Gorman
CHAINMAN J. EMERICK

3 MPP6

CAP HGTS

ROAD NO. CO. 1619
NAME ~~51 ST AVE~~
SHEET NO. 1 OF 2
DATE 11/7/67
COUNTY PRINCE GEORGES

Ver 10-5-77 70-122 69-148

0 46

TABLE (M ST) ST (M ST)
CO 0 44 382

0 43

7 H 13 H

0 35

0 34

(L ST) EMO ST. (L ST)
CO 0 33 389

26' I
JC-C

~~CORP~~ ~~0 31~~ ~~LIMITS~~ ~~CAP HGTS~~

H 0 29
CORP LMTS 0 26 CAPITOL HGTS
0 25

~~18' E~~
~~2-3 A SHLD~~
~~24' W~~

24' I
IC-C

Doppler St
~~M ST~~ ~~M ST~~
0 13

23' I
IC-C

CHURCH 0 01

Cumberland ~~K ST~~ ~~K ST~~ St
0 00

MUNICIPAL # 0 50

Form 6 HPS (Rev. 1961) See Co 380 2-239-B, C+D

Drum Ave

ROAD INVENTORY SHEET

PARTY CHIEF Edward Schuyler
RECORDER Henry Gorman
CHAINMAN J. EMERICK

69-149

ROAD NO. Co. 1619
NAME ~~51 ST. AVE~~
SHEET NO. 2 OF 2
DATE ~~11/7/67~~ 3-17-70
COUNTY ~~PRINCE GEORGES~~

BENNING	0 90	Rd. Co. 377	
9 H	0 87	6 H	
	0 81		
(WAS O ST) HEATH	0 78	ST. Co. 374	
11 H	0 75		
	0 71	3 H	
	0 66		26'I 26'CC
(WAS N ST) GUNTHER	0 63	ST. Co. 372	
H	0 61	H	26'I 26'CC
H	0 60	H	
	0 58		26'I 26'CC
~~ROAD~~		~~END~~	
	0 53		
	0 51	4 H	
5 H	0 47		

69-149

Form 6 HPS (Rev. 1961)

ROAD INVENTORY SHEET

3-209

Party Chief E.S.
Recorder W D
Chainman

821-353.5
M35
BROADVIEW

MAP 9

VER 8-11-77

Road No. CO 1620
Name WESTRIDGE PL
Sheet No. 1 OF 1
Date 12-11-68
County PRINCE GEO

CUL-DE		019	SAC	
PT 80° PC	11 H	006	11 H	
		002		26'I
C1			1732	C-C
CEDELL		000	PL	

SHA 51.3-8
11-15-72

STATE HIGHWAY ADMINISTRATION OF MARYLAND

78

ROAD INVENTORY SHEET

Party Chief M.Z
Recorder D.T
Helper

Map No. G11 B

Road No. Co 1621
Road Name Elfin Ave
Sheet No. 1 of
Date 10-5-77
County P.G.
State Coordinates 822-381

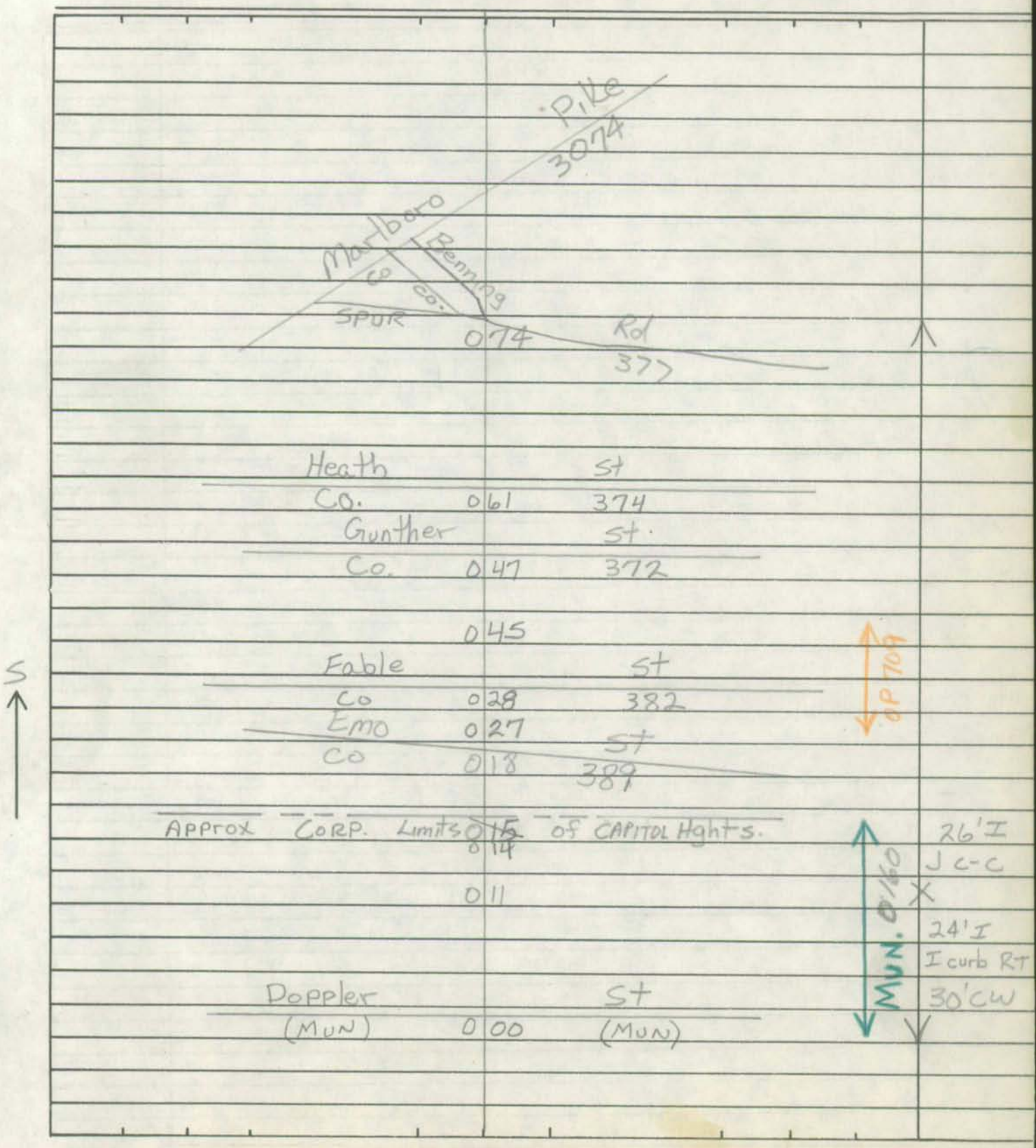

SHA 51.3-8
11-15-72

ROAD INVENTORY SHEET

Road No. _____
Road Name _____
Sheet No. _____
Date _____
County _____
State Coordinates _____

MAP3

Form 6 HPS (Rev. 1961)

2-024-C

ROAD INVENTORY SHEET

Party Chief E. SCHUYLER 825-409 M31

Recorder TILANDON

Chainman

Road No. Co 1622

Name 62ND AVE

Sheet No. 1 OF 1

Date 8-17-67

County PRINCE GEORGES

VER 4-6-78

EAST PINES

64TH		AVE
Co	008	401
	006	
3 H	004	6 H
	001	
GREENVALE		PKWY
Co	000	1792

26'I
JC-C

Form 6 HPS (Rev. 1961)

ROAD INVENTORY SHEET

3-210

Party Chief E.S.
Recorder W.D.
Chainman

821-353.5 M35

BROADVIEW

MAP 9 Ver 8-1-77

Road No. CO 1623
Name CEDELL CT
Sheet No. 1 OF 1
Date 12-11-68
County PRINCE GEO

	H		
CUL-DE	004	SAC	
H	003	H	
H	002	H	
			26 I
CO		1732	C-C
CEDELL	000	PL	

Form 6 HPS (Rev. 1961)

ROAD INVENTORY SHEET

3-198

Party Chief	E.S.	Road No.	CO 1624
Recorder	W.D.	Name	WESTRIDGE CT
Chainman		Sheet No.	1 OF 1
		Date	12-11-68
		County	PRINCE GEO

820.5-353.5
M35

BROADVIEW

m opg VER 8-11-77

CUL-DE 0.09 SAC

6 H 6 H

0.01

26' I

CO 1732 C-C

CEDELL 0.00 PL

Form 6 HPS (Rev. 1961)

ROAD INVENTORY SHEET

Cv 1625

841-446
m27
MAP2

Party Chief E. SCHUYLER
Recorder W. DOMAROSKI
Chainman

VER 5-9-78

Road No. 68-56
Name GRAYSTONE LA
Sheet No. 1 OF 1
Date 5-16-69
County PRINCE GEORGES
69-33

CO:	2595 (68-57)	
CEDARBROOK 0.22	LA	^
0.11	15°	
		26 I
CO	577 (68-46)	J c-c
OYWELL 0.00	LA	V

Form 6 HPS (Rev. 1961)

ROAD INVENTORY SHEET

3-086

Party Chief	E.S.	Road No.	CO 1626
Recorder	W.D	Name	HARLEY LA
Chainman		Sheet No.	1 OF 1
		Date	12-11-68
		County	PRINCE GEO

819-354
M35
MAP 9
BROADVIEW
ALLENWOOD ACRES
VER 8-11-77

ALLENWOOD	ELEM. SCH		
ROAD	023	END	
H	021		
CO ~~1629~~ 1692			
HOPE DR	020	5 H	
H	017		
	015		36' I
CO		1232	C-C
CEDELL	013	PL	
	012		
H	010		
H	008		
CO 1684		7H	
SIMMONS LA	006		
	004		
2 H	003	30°	
	001		
			26' I
CO		2720	C-C
WELDON	000	DR	

Form 6 HPS (Rev. 1961) Ver 10-5-77 MAP 6 2-005-B-C

ROAD INVENTORY SHEET

CLOVIS AVE. 78

Party Chief E. SCHUYLER
Recorder W. DOMBROSKI
Chainman

820-369.5
M35

FAU
CAPITOL
HEIGHTS

Road No. Co 1627
Name ~~50TH AVE~~
Sheet No. 1 OF 2
Date 5-14-69
County PRINCE GEORGES

CO 389
(L") EMO 0 58 ST
0 57
12 H 11 H
0 46
CO 382
(M") FABLE 0 44 ST
0 34 DR.
0 32
0 31 5 H
3 H
0 29
CO 372
(N") GUNTHER 0 26 ST
0 24
12 H 8 H
0 14
CO 374
(O") HEATH 0 11 ST
0 10
6 H 7 H
0 04
CO ← DIST 0.04 → 51 ST AVE 377
BENNING 0 00 RD

26' I
C-C

Form 6 HPS (Rev. 1961)

ROAD INVENTORY SHEET

Clovis AVE 78

Party Chief E. SCHUYLER
Recorder W. DOMBROSKI
Chainman

Road No. CO 1627
Name ~~50TH AVE~~
Sheet No. 2 OF 2
Date 5-14-69
County PRINCE GEORGES

Larchmont ~~[illegible]~~ CO.

MD 214
DIST 0.03
.00 102
~~[illegible]~~ AVE 828

MUNICIPAL 0100

.95
Cumberland ~~X~~ MV ~~088~~ 870 110 ST
.127
Doppler ~~X~~ MV 0~~77~~75 121 ST
COAP LINE OF 0.63 CAPT. HGTS.
.39 ~~0.65~~

H 0.62 H

22' H
1 CURB-RT
2' ESHO-LT
X 24' CW
SAME

Form 6 HPS (Rev. 1961)

Ver 8-5-77

3-2-76

3-564-B 78

GLEN ROCK AVE

ROAD INVENTORY SHEET

Party Chief	E.S.	Road No.	CO 1628
Recorder	W.D.	Name	~~SELBY~~ ~~CA~~
Chainman		Sheet No.	1 OF 1
		Date	1-6-69
		County	PRINCE GEO

810-355.5
M35

PHELPS COR

MAP 9

I

495

50' DIST

ROAD END

FENCE 009

3H 008

007

CO 1617
CHESTNUT ST 006

5H

H 002

26' I
C-C

CO 1950
GLEN ROCK AVE 000

Form 6 HPS (Rev. 1961) FA4 Map 9 00-CO EX #22 2-9-01 GD/EF

4-134-A 78

ROAD INVENTORY SHEET

Party Chief	E.S.	Gen Hwy 799.5-329.5 ~~M39~~ H-11	WARBURTON OAKS DR
Recorder	W.D.		Road No. CO 1630
Chainman			Name ~~WARBURTON DR~~
			Sheet No. 1 OF 1
			Date 8-2-68
		VER 7-12-77 FORT WASH	County PRINCE GEO

ROAD	0 30 END		
	OLYMPIC DR		
	0 26 CO 4086		36' T
			J' c-c
GEMINI LA.			
CO 4085	0 20		X
			26' T
	0		I-CURB RT
AQUARIUS CT			J-CURB LT
CO 4084	0 15		X
			36' I
~~ROAD~~	0 14 H ~~END~~		J-CURB LT I-CURB RT ~~20' I~~
CO.	1632		~~23' ESHD~~
	0 10 HICKORY DR		X
	0 06 H		73-I-37
			24' Ic-
	0 05 H		30' CW
			20' I
CO	416		2-3' E SHO
FORT WASH	0 00 RD		

E ↑

Form 6 HPS (Rev. 1961) 92-146 A/T FAU map9 OP1631 URBAN-7 SWASH

ROAD INVENTORY SHEET

91-147 A/T 4-132

Party Chief E.S.
Recorder W.D.
Chainman

Ben Hur

90-242 A/T

Road No. CO 1631
Name BEECH ST
Sheet No. 1 OF 1
Date 8-22-68
County PRINCE GEO
80-84

FORT WASH
799.5-329.5
M39

VER 7-12-77

ROAD	END	
	0 44	
TAURUS DR.		
CO. 4350	0 38	
	0 32	PT 40°
	0 29	PC 26'I
	0 24	
TAURUS DR		
CO. 4350	0 20	
		25'I
		J-CURB LT
~~ROAD~~	0 16	~~END~~ 36'CW
E H	0 15	
CO		1632
HICKORY	0 12	DR
		24'I
		~~RD~~
		416
CO		RD
FORT WASH.	0 00	2-3'ESH 36'CW

SHA 51.3-8
11-15-72

STATE HIGHWAY ADMINISTRATION OF MARYLAND

FAU

ROAD INVENTORY SHEET

89-148 78
2-19-90
BB/BB

Party Chief T. LANDON VER. 7-12-77
Recorder M. ZALENSKI
Helper

Map No. 39 TL REV. FR. 2/23/77
77-56 73-120

Road No. Co. 1632
Road Name HICKORY DR.
Sheet No. 1 OF 2
Date 2-7-74
County PR. GEO.
State Coordinates 799-327

INDEX #9

H	0 50	
DIAZ DR.		
Co 73-121 3612	0 49	
10 H		
	0 47	36' I
		J c-c
7 H	0 42	X
	0 32	
BEECH ST.		
Co 1631	0 28	
	0 26	
5 H		
	0 19	
HICKORY PL.		
Co. 1633	0 17	
7 H		
	0 15	
6 H	0 07	
		32' I
	0 04	36' CW
WARBURTON		
Co.	0 02	~~OAKS DR.~~ OAKS 1630
		*22' I
		J-CURB LT.
ROAD	0 00 END	✓26' CW

S ↑

SHA 51.3-8
11-15-72

96-143,144
BB/MG
3-21-97

ROAD INVENTORY SHEET

Road No. Co. 1632
Road Name HICKORY DR.
Sheet No. 2 OF 2
Date 2-7-74
County PR. GEO.
State Coordinates

SWAN CREEK Rd. EAST
Co. 0 81 ~~4558~~ 600
0.70

~~ROAD~~ ~~END~~

3 H 0 79

BOGATA DR.
Co. 3988 0 71

3 H 0 68 12 H
PROPOSED
0 64

HEYSE CT.
Co. 3987 0 61
~~ROAD~~ ~~END~~

H 0 57

LOURDES DR.
Co 73-118 0 54 3610

same

H 0 52

Form 6 HPS (Rev. 1961)

F.A.U.

~~MOPT~~

78

ROAD INVENTORY SHEET

HICKORY PL 4-135

Party Chief E.S.
Recorder W.D.
Chainman

Gen Hay

Road No. CO 1633
Name ~~MULBERRY GA~~
Sheet No. 1 OF 1
Date 8-22-68
County PRINCE GEO

FORT WASH
800-338.5
M39

VER 7-12-77

TAURUS	~~0 13~~	DR	
CO	0 07	4350	26'I
			~~14'E~~
			~~14'CW~~
	0 04		3'CC
			20'C
CO		1632	2-3'E SHO
HICKORY	0 00	DR	30'CW

Form 6 HPS (Rev. 1961)

FAU SOUTHLAND DR 2-109-B

~~N St + Md 704 Sa Lane S~~

M 78

ROAD INVENTORY SHEET

Party Chief C.F
Recorder P.B.
Chainman

Map 7
829-389
M31
ONE WAY

Road No. Co 1634
Name ~~N. St~~ ~~N. St~~
Sheet No. 1 of 1
Date 1-15-70
County P.G.

VER
A-20-78

704

Co
BOOKER DR
CO

0 35 ~~1105~~ BOOKER DR
3850

Co
CARRINGTON Ae

0 24 1105 CARRINGTON AVE
6.15

20' I ~~CO~~
1 c-c

MD

0 20

ELI ~~Co 428~~ PL
0 19 CO ~~69th Ave~~ 428

2-109-B
2-402-B
~~N St~~
SOUTHLAND DR

Co 342
0 12 ~~69th PLACE~~
FATIMA PL

Co ~~425~~ 427
0 06 GABES ~~70th AVE~~ PL

~~12' G~~
~~18' CW~~

850

0 01

~~OP 768~~
~~P 8 D 2~~
(ABAN)

18' I
22' c-w

~~MARTIN LUTHER~~ ~~KING JR HWY~~
MD 0 00 704

HIL-ST
CO 360

Form 6 HPS (Rev. 1961)

MAP 3
FAU

VER
10-27-77

1-370

ROAD INVENTORY SHEET

Party Chief E. SCHUYLER
Recorder T. LANDON
Chainman

2
803-414
M31
HAMPSHIRE
KNOLLS

Road No. Co 1635
Name LURAY PLACE
Sheet No. 1 OF 1
Date 8-1-67
County PRINCE GEORGES

CHILLUM	MANOR RD
Co	0 10 437
	0 08
7 H	6 H
	0 01
RAYDALE	RD
Co	0 00 439

26' I
C-C

Form 6 HPS (Rev. 1961)

MAP 6

SR93
GD,GW
8/17/93

3-060

ROAD INVENTORY SHEET

816-367
M35
SILVER
HILL

Party Chief E SCHUYLER
Recorder T LANDON
Chainman J EMERICK
D PLUMMER

Road No. CO, 1636
Name CEDAR DR.
Sheet No. 1 OF 1
Date 12-7-67
County PRINCE GEORGES

ROAD	XXX 0 18 ← BARRACADE END	↑
		20' XI
		2-4' E
	017	SHLDS
		28' C.W.
5 H		
	013 6 H	↑
	012	
	011	
↑60°	009	
	005 H	
↑60° H	004 H	26' XI
		2-4' E
	003	↑
		27' XI
		2-4' E
H	002 H	SHLDS
OLD SILVER HILL	RD	35' C.W.
MD	000 4/4	↓

Form 6 HPS (Rev. 1961)

MAP 3
FAU

VER 10-24-77
1-009-D

ROAD INVENTORY SHEET

Party Chief E. SCHUYLER
Recorder H. GORMAN
Chainman

CHILLUM HEIGHTS
(2)
805-409
M31

Road No. CO. 1637
Name 15TH PL
Sheet No. 1 OF 1
Date 7/28/67
County PRINCE GEORGES'

KENNEDY ST.
CO. 011 442

010 H

009 H

JONATHAN ST.
008 CO. 718

9 H 007 H

006 H

JENIFER ST.
004 CO. 445

003 H

002

26' BI
C-C

001 H

JEFFERSON ST.
CO. 000 444

Form 6 HPS (Rev. 1961)

FAU

VER 11-2-77

1-110-C 78

ROAD INVENTORY SHEET

PARTY CHIEF Edward Schuyler
RECORDER Henry Gorman
CHAINMAN

CAROLE HIGHLANDS

(2)

806-418
M31

MAP 3

ROAD NO. Co. 1638
NAME HANNON ST.
SHEET NO. 10F1
DATE 9/15/66
COUNTY PRINCE GEORGE'S

18th AV.
006 Co. 1155

005

APT.
8 UNITS 003 H

36' I
C-C

002 H
ELSON ST.
Co. 453

17th AV.
000 Co. 1154
XXXXX

PRINCE GEORGE'S COUNTY

CO 1629

UNASSIGNED

NOW

MU 0250

COCKERILLE AVE

MONTGOMERY CO

97-30(PG CO.)

97-13 TAKOMA PARK

PRINCE GEORGE'S COUNTY

CO 1640

UNASSIGNED

NOW

MU 1315

WESTMORELAND ST

MONTGOMERY CO

97-27 (PG CO.)

97 TAKOMA PARK NOTES

SHA 51.3-8
11-15-72

STATE HIGHWAY ADMINISTRATION OF MARYLAND

78

FAU

VER 10-25-77

ROAD INVENTORY SHEET

Party Chief R. Bush
Recorder
Helper

Map No. M 31
INDEX 3

Road No. Co 1641
Road Name INGRAHAM ST
Sheet No. 1 OF 1
Date 7-20-67 REVISED 5-17-74
County PR. GEO
State Coordinates 808 - 405

Rd. 028 End

21 ST PL
Co 470

78 020

21 ST AVE
Co 473 014

E

20TH AVE
Co 472 008

26' I
'J' C-C

19 TH AVE RUSSELL ~~AVE~~ Rd AVE
Co 3662 ← 003 CO ~~3662~~ 480

~~26' J~~
~~C-C~~

LA SALLE RD.
Co 000 329

PRINCE GEORGE'S COUNTY

CO 1642

UNASSIGNED

NOW

MU 236

CIRCLE AVE.

MONTGOMERY CO

97-32 (PG CO.)

97 TAKOMA PARK NOTES

Form 6 HPS (Rev. 1961)

3-129

ROAD INVENTORY SHEET

820-354
M35

BROADVIEW

VER
8-11-77 MAP 9

Party Chief E.S.
Recorder W.D.
Chainman

Road No. CO 7643
Name POPPE PL
Sheet No. 1 OF 1
Date 12-10-68
County PRINCE GEO

CO SIMMONS	010	1684 LA	
	008	H	
45°	007		
6 H	005	3 H	
	001		26' I
CO HOPE	000	1692 DR	C-C

PRINCE GEORGE'S COUNTY

CO 1644

UNASSIGNED

NOW

MU 1023

NEW HAMPSHIRE AVE

W. SERVICE LA.

MONTGOMERY CO

97-17 (PG CO.)

97 TAKOMA PARK NOTES

Form 6 HPS (Rev. 1961) Map 4

ROAD INVENTORY SHEET

Party Chief E.S
Recorder E.S
Chainman

841-417
M31

VER-12-27-77

Road No. CO 1645
Name WOODSIDE COURT
Sheet No. 1 OF 1
Date 6-4-68
County PRINCE GEO
09-79

CUL DE	SAC		
	0.08	H	
	0.07	H	
5 H	0.05	H	
			26 I
	0.03	H	J C-C
CO WOODSIDE	0.00	2850 DRIVE	

Form 6 HPS (Rev. 1961)

FAU

90-54-55
3-5-91
BB/BB 20-A 78

ROAD INVENTORY SHEET

~~JUTEWOOD~~ JUTEWOOD AVE

PARTY CHIEF Edward Schuyler
RECORDER Henry Gorman
CHAINMAN

(3) 90-54/55 DT JS 3-4-92

ROAD NO. Co. 1646
NAME ~~GD IH AVE.~~
SHEET NO. 1 OF 1
DATE 10 / 16 / 67
COUNTY PRINCE GEORGES

VER 4-19-78

824-393
M31

MAP6

~~ROAD~~ END. H

~~CHURCH~~ 025 ~~CHURCH~~

Ivywood Ave

GO 5312

90-54

~~10' I~~
~~10' C-W~~

018 ~~END Co MAINT.~~

017

8 H

7 H

008

007 60" RCP

H 006

N. ENGLEWOOD DR

~~REED ST~~

H 005 Co 540

26' I
JC-C

004 H

REED ST.

45° CORP LIMITS OF Co 1647 003

26' I
~~I CB RT~~
JCB C
~~20' I~~
~~CORP LT~~
~~2' I~~
~~RT~~
~~TT C-W~~

CHEVERLY

MU 0197

S

STATE ST.

X MUN 0400 X X 000

Form 6 HPS (Rev. 1961)

FAU

2-184-A 18

ROAD INVENTORY SHEET

PARTY CHIEF Edward Schuyler
RECORDER Henry Gorman
CHAINMAN

CHEVERLY

(3)

ROAD NO. Co 1647
NAME REED ST.
SHEET NO. 1 OF 1
DATE 10/16/67
COUNTY PRINCE GEORGES

VER
4-19-78

825-393
M31

MAPU



SHA 51.3-8
11-15-72

STATE HIGHWAY ADMINISTRATION OF MARYLAND

ROAD INVENTORY SHEET

Party Chief JE
Recorder CM
Helper

Map No. 31D

81-92 EXTRA

Road No. Co 1648
Road Name CURL OAKS PL
Sheet No. 1 OF 1
Date Oct 20, 1982
County Prince Georges
State Coordinates 822-391

S

ROAD END

004

26'I
JC-C

~~Rd~~ Dr
547

000

DEANWOOD
CO

SHA 51.3-8
11-15-72

ROAD INVENTORY SHEET

Road No. _____
Road Name _____
Sheet No. _____
Date _____
County _____
State Coordinates _____

Form 6 HPS (Rev. 1961)

78

ROAD INVENTORY SHEET

Party Chief E.S.
Recorder W.D.
Chainman

Road No. Co. 1699
Name ST. #6
Sheet No. 1 OF 1
Date 7-11-68
County PRINCE GEO

870-357 m36

NOW

CO

PKG. LOT

MU #0130

WATER 105 ST

PARKING LOT

PARKING LOT

County URB

18' I

CO JFI

WEST COURT 000 DR

Form 6 HPS (Rev. 1961)

ROAD INVENTORY SHEET

Party Chief E.S.
Recorder W.D.
Chainman

871-358 M36

Road No. CO 1650
Name S. COURT DR
Sheet No. 1 OF 1
Date 7-11-68
County PRINCE GEO

UPPER MARLBORO

NOW CO

PKG LOT

CO ~~1651~~ 1651
E. COURT DR. 0.05

COURT HI 0.03

CO 581
W. COURT DR. 0.00

PARKING LOT

County Urban

24' I
C-C

Form 6 HPS (Rev. 1961)

ROAD INVENTORY SHEET

Party Chief E.S.
Recorder W.D.
Chainman

871-358 M36

UPPER MARLBORO

Road No. Co 1651
Name E. COURT DR
Sheet No. 1 OF 1
Date 7-11-68
County PRINCE GEO

NOW CD

PKG LOT

MD	006	008
COURT H.	007	
CO 1650		
S. COURT DR.	000	

County
Urban

16' I
C-C

29' I
CURB-LT
PARKING-RT

Form 6 HPS (Rev. 1961)

FAU

ROAD INVENTORY SHEET

2-163

MUN 0340 (cheverly)

828-399

M31

3

PARTY CHIEF Edward Schuyler

RECORDER Henry Gorman

CHAINMAN

ROAD NO. Co 1652

NAME OAK ST.

SHEET NO. 1 OF 1

DATE 9/26/67

COUNTY PRINCE GEORGES

Ver 4.17.78

MAP 4

CHEVERLY (whole RD IS IN CORP LIMITS 89-4 (Mun)

ROAD END

018 H

H 017

~~015 CHEVERLY~~

H 013 H

CHEVERLY

011 H

18' X I

2-2' E SHD

24' C-W

H 010 H

HILLSIDE AVE

CORP LIMITS 008 ~~DX~~ ~~DX~~ MU0171

24 APT. UNITS

005 H

KUMER 001 ST.

~~MAGRUDER~~ ~~AVE.~~

MU ~~CO~~ 0205 (cheverly) @.15

000 CO 265 LIMITS OF CHEVER @.15

CORP

MU 0340

MUN 64-D-4

PURAL 8-6-81

30' I

Jcr

Form 6 HPS (Rev. 1961)

FAU

VER 11-1-77

1-195-B

ROAD INVENTORY SHEET

PARTY CHIEF Edward Schuyler
RECORDER Henry Gorman
CHAINMAN

CAROLE HIGHLANDS

2

804-416
M31

MAP 3

ROAD NO. Co. 1653
NAME SLIGO PARKWAY EAST
SHEET NO. 10F1
DATE 9/15/66
COUNTY PRINCE GEORGE'S

x-x-x-x

ROAD 006 END

005

3 H

003

DREXEL ST.

000

CO 1654

29' I

CURB RT.

30' C-W

SHA 51.3-8
11-15-72

STATE HIGHWAY ADMINISTRATION OF MARYLAND

FAU

VER 11-1-77

78

ROAD INVENTORY SHEET

Party Chief R. Bush (OFFICE INV)
Recorder
Helper

Map No. M31
INDEX 3

Road No. Co 1654
Road Name DREXEL ST
Sheet No. 1 of 2
Date 9-15-66 REVISED 5-17-74
County PR. GEO
State Coordinates 806-417

(30°			
	037		
		16TH AVE	
	036	Co 455	
	033		
(30°			
	026		
			30'I
16TH		Pl ~~AVE~~	c-c
Co	016	1153	X
ENT To PARKING Lot	013	Exit From Church	
PARKING Lot	011	ENT To Church	
ENT To PARKING Lot	007		
ENT To PARKING Lot	006		
(30°			36'I
	005	ERSKINE ST ~~AVE~~ Co 450	c-c
		18th AVE	30°
	004	Co 1155	X
	003		2-20'I c-c
	001		16'GR Med
RIGGS		Rd	
MD	000	212	V

W

SHA 51.3-8
11-15-72

ROAD INVENTORY SHEET

Road No. Co 1654
Road Name
Sheet No. 2 of 2
Date
County
State Coordinates

SLIGO PARKWAY EAST

0 43 Co 1653

15th Ave
Co 451

0 39

80° X

2-20' IC-C
15' Gr Med.

SAME

Form 6 HPS (Rev. 1961)

FAU MAP 6

3-509 78

ROAD INVENTORY SHEET

4

Party Chief	E.S.	Road No.	Co 1655
Recorder	W.D.	Name	LUDLOW RD
Chainman		Sheet No.	1 OF 1
	59-280	Date	11-19-68
		County	PRINCE GEO

BROADVIEW
821-358
M35

VER 8-10-77

CO		1963	
~~BROADVIEW~~ DALTON	042	~~RD~~ ST	
	041		
14 H		12 H	
	018		
Co ~~SP~~		3586 ~~ST~~	
ACTION	015	RD (73-71)	
	013		
	012	H	
	009	H	
6 H			
	007	H	
	004	H	
	002		18' I
			~~16' H~~
Co		1658	2-3 E SHO
BRENTLY	000	RD	30' CW

Form 6 HPS (Rev. 1961)

FAU

3-303

ROAD INVENTORY SHEET

Party Chief	E.S.	Road No.	Co 1656
Recorder	W.D.	Name	HARVEST RD
Chainman		Sheet No.	10F1
		Date	11-19-68
		County	PRINCE GEO

4
820-356.5
M35
BROADVIEW

MAP 9 VER 8-10-77

CO		598	
KEPPLER	022	RD	
	020		
4 H	019	5 H	
	013		
CO		2152	
HUNTLAND	011	RD	
	009		
4 H		4 H	
	003		24' I
			~~18' H~~
CO		3676 ~~579~~	~~2-3' SHO~~
HENDERSON		RD	30' CW

Form 6 HPS (Rev. 1961)

FA

00-142co
2-7-01
601EF 4-101

ROAD INVENTORY SHEET

VER 7-5-72

Party Chief F.S.
Recorder W.D.
Chainman

841-311
M39

GEN. HWY

BRANDYWINE

MAP 13

Road No. Co 1657
Name TIMOTHY RD
Sheet No. 1 of 1
Date 7-26-68
County PRINCE GEO

DR

RVT.

H ROAD 0 33 END

0 30

4 H

0 25

Co 596
BRANDIWINE HGTS RD 0 20 13 H

0 14

8 H

0 05

0 01 20' I
2-3' ESHO

ROAD 0 00 END

Form 6 HPS (Rev. 1961)

F-A 4 MAP 6

3-510

ROAD INVENTORY SHEET

Party Chief	E.S.	Road No.	CO 1658
Recorder	W.D.	Name	BRENTLY RD
Chainman		Sheet No.	1 OF 1
		Date	11-15-68
		County	PRINCE GEO

59-281

BROADVIEW
822-359
M35

VER 8-10-77

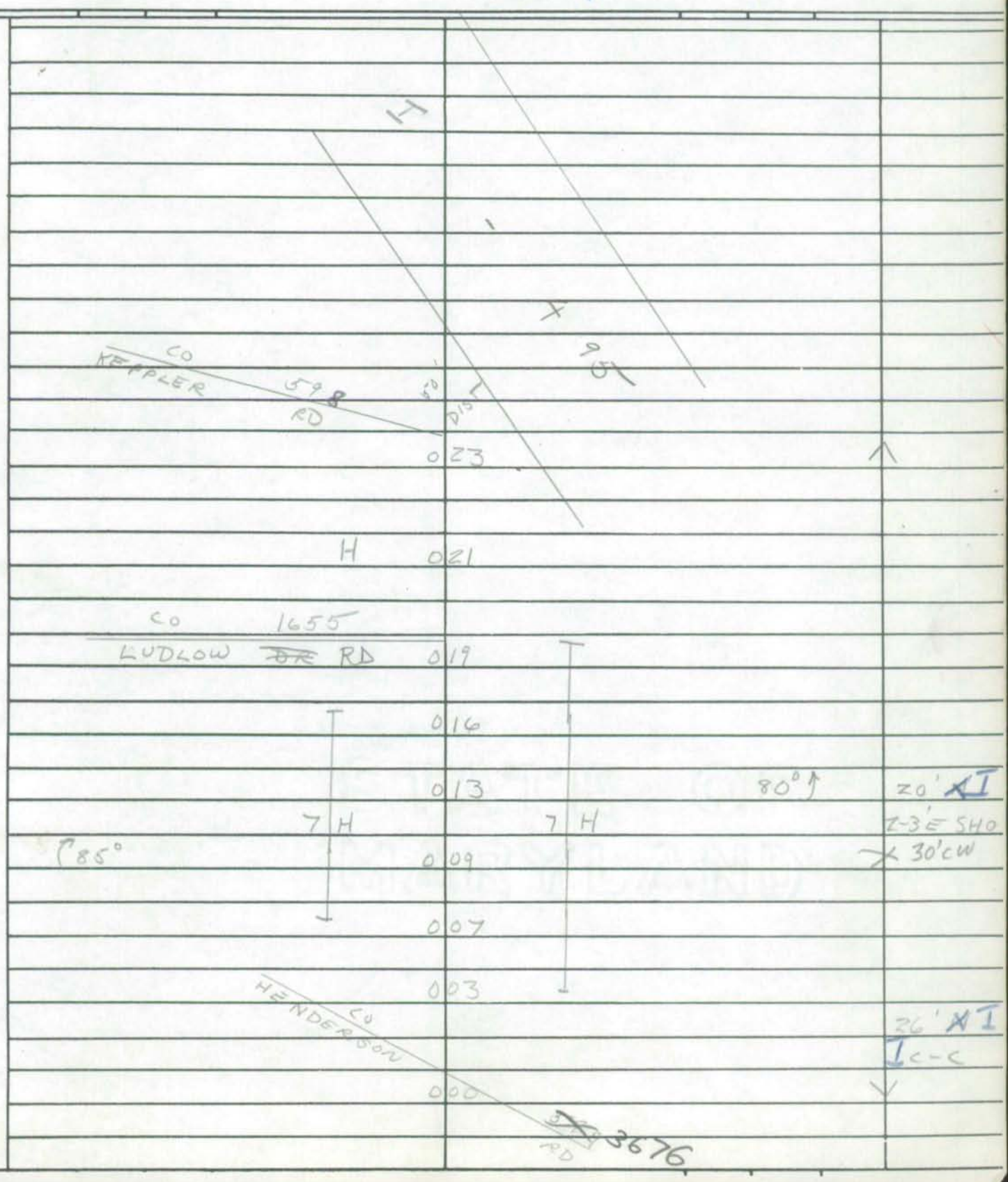

Form 6 HPS (Rev. 1961)

FAU MAP6

3-518 ✓ 18

ROAD INVENTORY SHEET

YORK FIELD OR

Party Chief	E.S.	Road No.	CO 1659
Recorder	W.D	Name	~~YORKSHIRE DR~~
Chainman		Sheet No.	1 OF 1
	59-278	Date	11-15-66
		County	PRINCE GEO

4
823-359
M35
BROADVIEW

VER
8-10-77

NA/CH EFF 1-5-72

ROAD	010	END	↑
			20 'I
CO		~~[illegible]~~ 3676	2-3'E SHO
HENDERSON	007	RD	X 30'CW
			30 'H
CO		1437	C-C
~~63RD~~ YORKVILLE	000	RD ~~AVE~~	↓

Form 6 HPS (Rev. 1961)

FAR

90-294
2-19-91
BB/BB

4-015-A

ABANDONED

ROAD INVENTORY SHEET

Party Chief E.S.
Recorder W.D.
Chainman

Gen Hwy

849-301
M40

MAP 13
VER
6-23-77

Road No. CO 1660
Name BRISCOE RD
Sheet No. 1 OF 1
Date 7-24-68
County PRINCE GEO

ABANDONED
90-294
2-19-91
BB/BB

ROAD	0 43	END
	0 21	PT
		30°
	0 19	PC
	0 15	DR
30°	0 12	
	0 05	PT
		30°
	0 03	PC
CO		185
CEDARVILLE	0 00	ROAD

14' E
16' CW

Form 6 HPS (Rev. 1961)

FAU MAP6

3-011

7.8

ROAD INVENTORY SHEET

Party Chief E. SCHUYLER
Recorder T. LANDON
Chainman J. EMERICK
D. PLUMMER
60-75

VER 8-23-77

4 811-369.5
M35

OXON RUN
HILLS

Road No. Co 1661
Name 28TH PKWY
Sheet No. 10F2
Date 12-12-67
County PRINCE GEORGES

	0 46	DUGGAN ~~DAVISON~~ ST	CODED AS 24' GR. PKWY.
	0 45	Co 615	
	0 44		2-20'I
	0 39		C-C
CURTIS DR			VAR GRASS
Co 605	0 33		PKWY
		28 H	~~20'I~~ ~~C-C~~
	0 25		
	0 14	AVE 614	
		27TH	
38 H	0 13	Co	
	0 12	8 H	
	0 07		
AFTON		ST	
Co	0 05	~~1005~~ 1008	
	0 04		
4 H		3 H	36'I
	0 01		C-C
OXON RUN		DR	
Co	0 00	996	

Form 6 HPS (Rev. 1961)

18

ROAD INVENTORY SHEET

Party Chief E. SCHUYLER
Recorder T. LANDON
Chainman J. EMERICK
D. PLUMMER

Road No. Co 1661
Name 28TH PKWY
Sheet No. 20F2
Date 12-12-67
County PRINCE GEORGES

FAIRLAWN ST.
Co 0 67 611

34'I
C-C

0 65

0 61 9 H

0 56

EASTON ST
0 54 Co 608

26 H

0 52

5 H

SAME

Form 6 HPS (Rev. 1961)

FA4 MAP6

3-893

ROAD INVENTORY SHEET

Party Chief E SCHUYLER
Recorder T LANDON
Chainman J EMERICK
D PLUMMER

OXEN HILL RUN
813-367
M35

Vee 8-23-77

Road No. CO. 1662
Name SUMMIT DR.
Sheet No. 1 OF 1
Date 12-7-67
County PRINCE GEORGES

H
COLDE SAC
0 07
3 H 5 H
26'I
C.-C.
0 04
0 02
FAIRLAWN ST.
CO. 0 00 6 11

Form 6 HPS (Rev. 1961)

FAU Map3 2-014-C

ROAD INVENTORY SHEET

Party Chief E. SCHUYLER
Recorder T. L. ANDERSON
Chainman

63-60

VER 4-7-78

(2) 823-409 M31

ROGERS HEIGHTS

Road No. Co 1663
Name 56TH PLACE
Sheet No. 1 OF 1
Date 8-21-67
County PRINCE GEORGES

DM

COL 0.10 SAC

45 APT UNITS

END PARKING 0.08 END PARKING

4 APTS UNITS 0.06

75 APT UNITS

BEG. PARKING 0.05 BEG. PARKING

~~LONG FELLOW ST.~~
Co 1793 0.04

END PARKING 0.03 ENT. PARKING

15 APTS UNITS

BEG. PARKING 0.01

~~KENNEDY~~ ST
Co 0.00 638

26 'I
JC-C

Form 6 HPS (Rev. 1961)

FAU

VER 10-19-77

1-106

ROAD INVENTORY SHEET

Party Chief E SCHUYLER
Recorder H. GORMAN
Chainman

NAMSHIRE KNOLLS

800-412
M31

(2)

MAP 3

Road No. Co. 1664
Name GREEN LAWN DR.
Sheet No. 1 OF 1
Date 8/2/67
County PRINCE GEORGES'

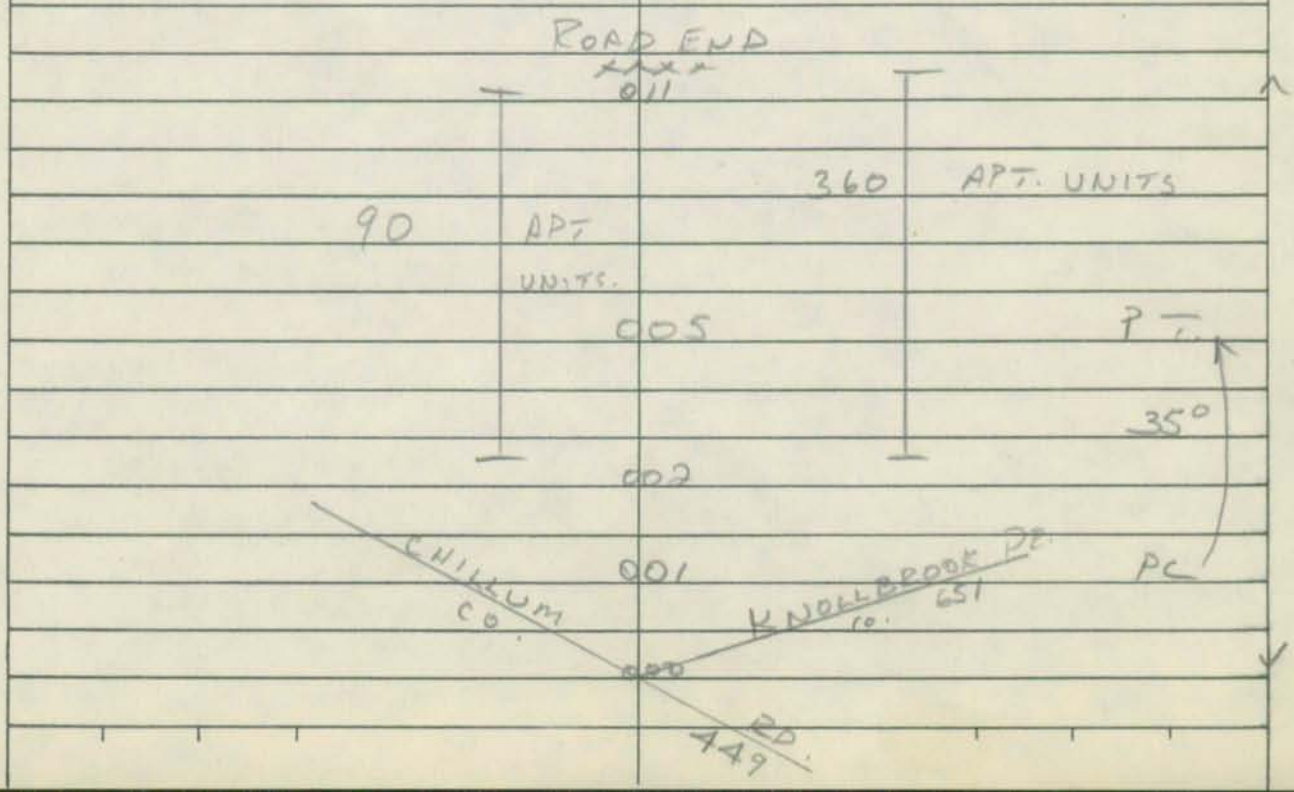

SHA 51.3-8
11-15-72

STATE HIGHWAY ADMINISTRATION OF MARYLAND

FAU

78

ROAD INVENTORY SHEET

Party Chief R. Bush (OFFICE INV)
Recorder
Helper

Map No. M35
INDEX 6

VER 8-22-77

Road No. Co 1666
Road Name IRVINGTON ST
Sheet No. 1 of 1
Date 7-19-68 REVISED 5-23-74
County PR GEO
State Coordinates 802 - 361

OWENS Rd.
Co 028 112

024 2-72" MULTI PLATE CMP
UP0377

MAURY AVE
Co 836 020

GLASSMANOR ~~4TH~~ ~~AVE~~ DR
016 Co 661
180°
45°
36'I C-C

E

24'I C-C .03 mile
PVT Rd 62-180 011 APTS

MAURY PL ~~GARDEN~~ ~~ST.~~
013
Co 1107 004 APTS
2-18'I C-C
8'GR Med

AUDREY LA
CO 000 660

SHA 51.3-8
11-15-72

ROAD INVENTORY SHEET

Road No. _____
Road Name _____
Sheet No. _____
Date _____
County _____
State Coordinates _____

Form 6 HPS (Rev. 1961)

FAU MAP6

3-239

ROAD INVENTORY SHEET

Party Chief	E.S.	801-361	Road No. CO 1667
Recorder	W.D.	M35	Name WINTHROP ST
Chainman	T.L.		Sheet No. 1 OF 1
	63-3-239-116	GLASSMANOR	Date 9-19-68
		VER 8-22-77	County PRINCE GEO

PARKING LOT		
ROAD	0 24	END
CO 834 HAMPTON DR	0 21	PT
8 H	0 19	95°
	0 16	PC
	0 14	25 APT UNITS
CO ~~S~~ CHESTER	0 12	835 ~~ST~~ RD
6 H	0 10	
CO 837 ~~ROSELD~~ ROSELD CT	0 05	18 H
8 H	0 04	
	0 01	
CO AUDREY	0 00	660 LA

36' I
C-C

Form 6 HPS (Rev. 1961) MAP3 FAU

VER 11-3-77

1-139-A

ROAD INVENTORY SHEET

(2)

PARTY CHIEF Edward Schuyler
RECORDER Henry Gorman
CHAINMAN

LANGLEY PARK
807-421
M31

ROAD NO. Co. 1668
NAME MERRIMACK DR.
SHEET NO. 10F1
DATE 8/25/66
COUNTY PRINCE GEORGE'S

← ONE WAY

NEW RIGGS RD.
CO 002 872

NEW RIGGS RD
CO 001 872
ONE WAY →

RIGGS RD
MD 000 212

NON FA
COLLECTOR-URBAN

56'I
C-C

Form 6 HPS (Rev. 1961) MAP 3 F A 4 VER 11-1-77 1-139-B

ROAD INVENTORY SHEET

PARTY CHIEF Edward Schuyler
RECORDER Henry Gorman
CHAINMAN

631-139:25

LANGLEY PARK

807-421 (2)
M31

ROAD NO. Co 1669
NAME MERRIMACK DR. E
SHEET NO. 1 OF 1
DATE 8/25/66
COUNTY PRINCE GEORGE'S

	20th AV.	
	024 CO. 1149	
	023	
	021	
	14 H	
19 H		
	007	
	19TH PL	
	005 CO. 1148	
		36' I C-C
	002 H	
RIGGS	RD	
MD.	000 212	

SHA 51.3-8
11-15-72

STATE HIGHWAY ADMINISTRATION OF MARYLAND

ROAD INVENTORY SHEET

Party Chief: MZ
Recorder: KC
Helper:

Map No. M31

Road No.: CO 1670
Road Name: RITTENHOUSE ST
Sheet No.: 1 OF 1
Date: 10-20-70
County: P.G
State Coordinates: 808-413

W

20TH AVE
CO 016 495

SERVICE DRIVE
CO 001 624

26' I
'J' G-G

CO 1599
AGER 000 ROAD

23RD AVE
CO 680

SHA 51.3-8
11-15-72

ROAD INVENTORY SHEET

Road No. _____
Road Name _____
Sheet No. _____
Date _____
County _____
State Coordinates _____

Form 6 HPS (Rev. 1961)

FAU

VER 10-31-77

1-321

ROAD INVENTORY SHEET

PARTY CHIEF Edward Schuyler
RECORDER Henry Gorman
CHAINMAN

63-1-101-34
809-417
M31

UNIVERSITY HILLS
(2)

MAP 3

ROAD NO. Co. 1671
NAME FORDHAM PL
SHEET NO. 10F1
DATE 9/8/66
COUNTY PRINCE GEORGE'S

24th AV.
CO. 013 681

012

10 H 10 H

26' I
C-C

001

25th AV.
CO. 000 1743

Form 6 HPS (Rev. 1961)

FAU

VER 10-31-71

ROAD INVENTORY SHEET

1-320

PARTY CHIEF Edward Schuyler
RECORDER Henry Gorman
CHAINMAN

UNIVERSITY HILLS

ROAD NO. Co. 1672
NAME GRIFFEN ST.
SHEET NO. 10F1
DATE 9/8/66
COUNTY PRINCE GEORGE'S

809-417
M31

MAP 3

25th
Co. 015 AV. 1743

014

13 H 013

13 H

26' I
C-C

001

24th
Co. 000 AV. 681

Form 6 HPS (Rev. 1961)

F A 4

VER 10-31-77

ROAD INVENTORY SHEET

1-101-A

PARTY CHIEF Edward Schuyler
RECORDER Henry Gorman
CHAINMAN

807-418
M31

MAP3

ROAD NO. Co. 1673
NAME FORDHAM ST.
SHEET NO. 1 OF 1
DATE 9/8/66
COUNTY PRINCE GEORGE'S

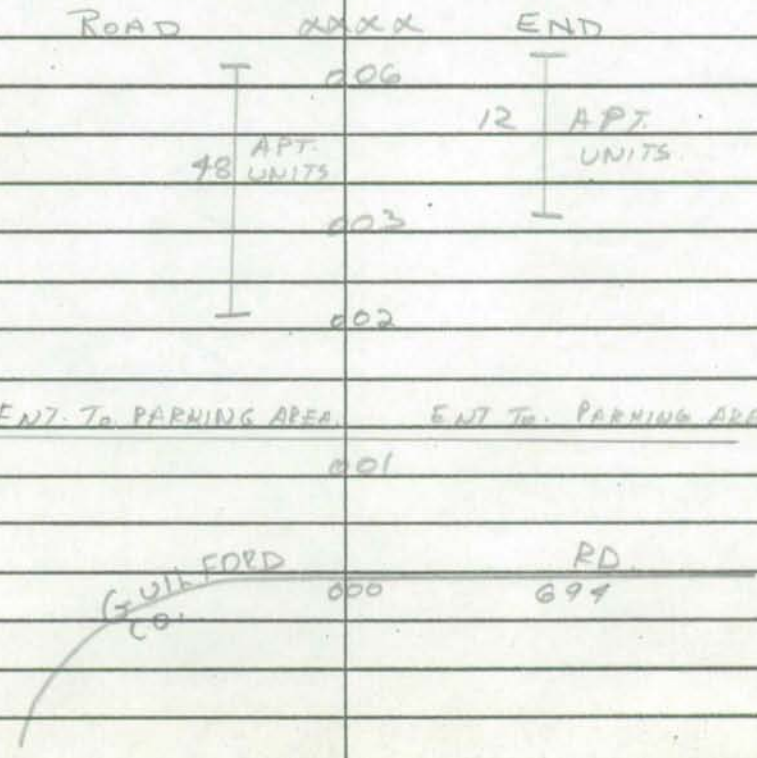

Form 6 HPS (Rev. 1961)

FAU

1-210-A

ROAD INVENTORY SHEET

Party Chief E. SCHUYLER
Recorder W. GORMAN
Chainman

803-420 (2)
M31

MAP 3

Road No. Co. 1679
Name UNIV. BLVD. E.-S. SER. LA.
Sheet No. 1 OF 1
Date 6/26/67
County PRINCE GEORGES

UNASS.
NOW S.R. 175

ADELPHI RD.
CO. 017 232

20' I
C-C

015

40' I
C-C

36. APT. UNITS

007

20' I
C-C

ONE WAY

TULANE DR.
OP ~~CO.~~ 837 000 ~~837~~

Form 6 HPS (Rev. 1961)

FAU MAP6

ROAD INVENTORY SHEET

3-319 78

Party Chief E SCHUYLER 813-362.5 M35

Recorder T LANDON

Chainman J EMERICK

D Plummer

DEER PARK HEIGHTS

VER 8-22-77

Road No. Co 1675

Name TEMPLE LANE

Sheet No. 1 OF 1

Date 12-20-67

County PRINCE GEORGES

TEMPLE LANE 1675 Co	0 20		
	0 17		PT 180° PC
	0 10		
H TEMPLE LANE Co 1675	0 09		
H	0 06	11 H	
	0 04		
H	0 03		14' I 2-2' ASH 20' CW
H	0 01		
	0 00	DEER PARK WALNUT DR Co 700	

Form 6 HPS (Rev. 1961)

MAP6 FA4

ROAD INVENTORY SHEET

3-051-A

(3)

PARTY CHIEF Edward Schuyler
RECORDER Henry Gorman
CHAINMAN J. EMERICK

822.5-372.5
M35

BRADBERRY PARK

Ver 9-22-77

ROAD NO. CO. 1676
NAME BROOKS CT
SHEET NO. 1 OF 1
DATE 11/1/67
COUNTY PRINCE GEORGES

H H
CULDE SAC.
H 0 03 H

26' I
C.-C.

BROOKS DR
CO 2828

Form 6 HPS (Rev. 1961)

FAU

ROAD INVENTORY SHEET

2-201-B

(2)

PARTY CHIEF Edward Schuyler
RECORDER Henry Gorman
CHAINMAN

ROAD NO. Co 1677
NAME VARNUM ST.
SHEET NO. 1 OF 1
DATE 9/20/67
COUNTY PRINCE GEORGES

VER 4-6-78

MAP 4
832-403
M31

MD 051 450

APPOX [illegible] LANDOVER [illegible]

050

450 048

ALLISON ST

037 30°

PT 032

35° LANDOVER HILLS School 030 32'I C-C

DC 027

71 ST AVE.

024

26'I C-C

72 ND AVE.

005

APPOX 10PD LIMIT OF LANDOVER HILLS

002

30'I C-C

H 001 H

73 RD AVE

Co. 000 714

MU 0090

Form 6 HPS (Rev. 1961)

MAP 6 FAU Ver 10-6-77 2-026-G

TOPEKA Ave

ROAD INVENTORY SHEET

(3)

PARTY CHIEF Edward Schuyler
RECORDER ~~Henry Gorman~~ V. EMERICK
CHAINMAN H. GORMAN
63-2-026-75
* Corp. Limits. placement at .02 from 1991 Capitol Hgts Map 825.5-383
M35

Md. PARK.

ROAD NO. CO 1678
NAME ~~63 AVE~~
SHEET NO. 10F1
DATE 10/26/67
COUNTY TR. GEO.

H
ROAD END
0 17

OP SEC.

13 H

13 H

OP 712

008

P.T. 0 05

30° 0 03 26' I

Corp Limits 0 02 of Capitol Heights C.C.

P.C. BAR 0 01

~~CORP LINE~~ MD ~~214~~ ~~OF CAPT HGTS~~

332 @.54

000 @.00

Tunic Ave Mu 0280

Form 6 HPS (Rev. 1961)

FAU

DT/TT 3-6-95 CH-78

3-627

ROAD INVENTORY SHEET

Party Chief	E.S.	Road No.	CO 1679
Recorder	W.D.	Name	DONNELL DR
Chainman		Sheet No.	1 OF 2
		Date	10-17-68
		County	PRINCE GEO

G11B 64-133 FORESTVILLE

JE 833-369

8/-145 CM 10-19-82 M35B

~~[illegible]~~ 4476	0 61	~~END~~	
~~[illegible]~~ CO ~~[illegible]~~			
DONNELL Place @.00	0 60		
	0 56	18 APTS	
	0 49		
E	0 48	ENT TO APPOX 56 APTS	
	0 44		36' I C-C 2ML
MD	0 42	4 TL	
	0 39		2-34' I Jc-c
ENT TO PARKING	0 37		7' GRASS PKWY 6ML
	0 30		
	0 27		
ENT SHOPPING CTR	0 23	ENT SHOPPING CTR TL	
	0 19	60" RCP	2-22' I Jc-c
	0 16		7' GRASS PKWY 4ML
ENT SHOPPING CTR	0 08	ENT SHOPPING CTR	
	0 03	A	2-34' I LANES C-C
	0 01		
S Co ~~MD~~		3074	7' GRASS
~~[illegible]~~ MARLBORO	0 00	RD	PKWY 6ML

SHOPPING CENTER APPOX 24 BUS

SHA 51.3-8
11-15-72

STATE HIGHWAY ADMINISTRATION OF MARYLAND

78

ROAD INVENTORY SHEET

~~XP 1679~~

Party Chief W.D.
Recorder M.Z.
Helper

Map No. 35B

Road No. Co. 1679
Road Name DONNELL DR
Sheet No. 2 OF 2
Date 9-14-77
County PR. GEO.
State Coordinates

ENT. TO SCHOOL

BELTZ DR
Co 1948 @.35 0 ~~90~~ 88

0 70

MT FOREST TERR
~~DR~~ Co 0 64 5435 ~~5010~~ @.03

~~24' I~~
~~210' SHO~~
~~50' CW~~
36' I
J ~~X~~ C-C
2 ML

1679

SHA 51.3-8
11-15-72

ROAD INVENTORY SHEET

Road No. _____
Road Name _____
Sheet No. _____
Date _____
County _____
State Coordinates _____

Form 6 HPS (Rev. 1961)

MAP 7
FAU

3-366-B-C
18

ROAD INVENTORY SHEET

(4)

VER
9-14-77

Party Chief	E.S.	Road No.	CO 1680
Recorder	W.D.	Name	LEONA ST
Chainman		Sheet No.	1 OF 3
		Date	10-17-68
		County	PRINCE GEO

835.5-366.5 FORESTVILLE
M35

	0 38		
		CO 1681	
	0 36	PINEVALE AVE.	
	0 35		
		8 H	
	0 27		
		CO 1042	
	0 26	PUMPHERY DR	
	0 24		
		5 H	
	0 19		
		CO 583	
	0 18	~~SPRING ST~~	
		SPRINGDALE AVE	
	0 17		
	0 14	5 H	
	0 13		26' I
CO		463	C-C
STEWART	0 10	RD	X
	0 06	CROSS OVER	
			30' I
ANTIQUE SHOP	0 02		LORB-LT
Co		483	3' ESHO-R
FORESTVILLE	0 00	RD	

Form 6 HPS (Rev. 1961)

FAU

78

ROAD INVENTORY SHEET

Party Chief	E.S.	Road No.	Co 1680
Recorder	W.D.	Name	LEONA ST
Chainman		Sheet No.	2 OF 2
		Date	10-17-68
		County	PRINCE GEO

(4)

934-366.5

FORESTVILLE

CO		739	
~~[illegible]~~ MELROSE	053	AVE	
	050		
CO 741			
~~[illegible]~~ NEARBROOK	AVE 047		
		7 H	
	045		
			SAME
24 H			

Form 6 HPS (Rev. 1961) MAP7 FAU 3-182-B

ROAD INVENTORY SHEET

PINEVALE AVE

Party Chief	E.S.	Road No.	CO 1681
Recorder	W.D.	Name	~~PINE ST~~
Chainman		Sheet No.	1 OF 1
		Date	10-17-68
		County	PRINCE GEO

(4) B34-366.5 M35

FORESTVILLE

VER 9-14-77

MD		4	
	DISTANCE 60'		
ROAD	0 18	END	
Cross St.	0 18		
~~CO 3024~~ OP 1230	0 15		
	0 14	12 H	
PT 12 H	0 04		
80°	0 02		
PC	0 01		
			24' I
CO		1680	2-3' E SHG
LEONA	0 00	ST	32' CW

SHA 51.3-8
11-15-72

STATE HIGHWAY ADMINISTRATION OF MARYLAND

FAU

Ver 10-10-77 78

ROAD INVENTORY SHEET

Party Chief R. Bush
Recorder
Helper

Map No. M35
INDEX 7

Road No. Co 1682
Road Name PHELPS PL
Sheet No. 1 OF 1
Date 10-22-68 REVISED 6-19-74
County PR. GEO
State Coordinates 838-371

PHELPS ~~ST~~ AVE
CO 750 007

NW

26' I C-C

RYDER AVE
CO 3717 000

SHA 51.3-8
11-15-72

ROAD INVENTORY SHEET

Road No. _____
Road Name _____
Sheet No. _____
Date _____
County _____
State Coordinates _____

Form 6 HPS (Rev. 1961)

FAU VER 10-27-77 1-091-B

EAST WEST HY. N. SER. L.A.

ROAD INVENTORY SHEET

Party Chief E. SCHUYLER
Recorder T. LANDON
Chainman

(2) MAP 3

804-416
M31

HAMPSHIRE KNOLLS

Road No. Co 1683
Name SERVICE DRIVE
Sheet No. 1 OF 1
Date 8-1-67
County PRINCE GEORGES

ROAD 0 15 END

SPUR

0 14

410

0 13

10 H

0 03

SPUR

MD

0 02

20' I
C-C

ROAD 0 00 END

Form 6 HPS (Rev. 1961)

3-130

ROAD INVENTORY SHEET

Party Chief E.S.
Recorder W.D.
Chainman

820-354.5
M35

BROAD VIEW
VER MAP 9
8-11-71

Road No. CO 1684
Name SIMMONS LA
Sheet No. 1 OF
Date 12-10-68
County PRINCE GEO

CO HOPE	025	1692 DR	
35°	022		
	021	5 H	
14 H	014		
	010	CO 1643 POPPE PL	
	008	5 H 30°	
	001		26 'I
CO HARLEY	000	1626 LA	

Form 6 HPS (Rev. 1961)

FAU

VER 10-27-77 1-078-A

ROAD INVENTORY SHEET

Party Chief E. SCHUYLER

Recorder T. LANDON

Chainman

MAP 3

804-415 HAMPSHIRE

M31 KNOLLS

Road No. Co 1685

Name CONLEY RD

Sheet No. 10F1

Date 8-1-67

County PRINCE GEORGE

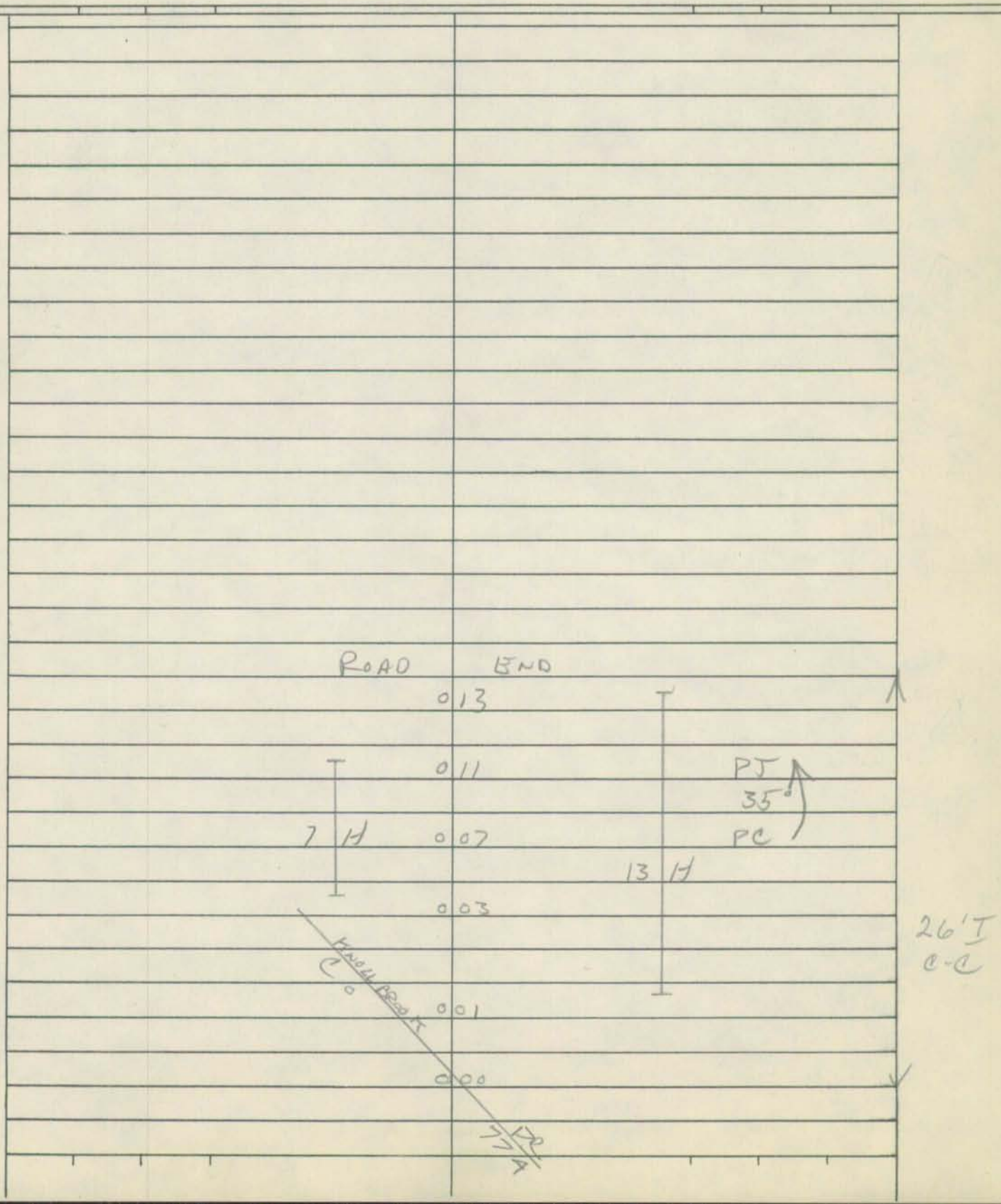

Form 6 HPS (Rev. 1961)

MAP 3
FAU

VER 10-27-77

1-371

ROAD INVENTORY SHEET

2

Party Chief E. SCHUYLER
Recorder T. LANDON
Chainman

803-413
M31

HAMPSHIRE KNOLLS

Road No. Co 1686
Name LINWOOD STREET
Sheet No. 1 OF 1
Date 8-1-67
County PRINCE GEORGES

RAYDALE		RD
Co	0 12	439
	0 10	
8 H		9 H
	0 01	
CHILLUM MANOR		RD
Co	0 00	437

26' I
C-C

Form 6 HPS (Rev. 1961) map1 1-335

ROAD INVENTORY SHEET

Party Chief E. Schuyler
Recorder A. Gorman 823.5-436 M31
Chainman

Road No. Co 1687
Name 47th AV.
Sheet No. 1 OF 1
Date 8/9/66
County PRINCE GEORGE'S

VER 12-5-77

	APT UNITS.	
H	75 UNITS.	
	017	
	TONQUIL ST.	
	012 Co. 1525	
	USANGE ST	36' I
	005 Co. 1523	W C-C
MONTGOMERY	RD.	
Co.	000 19	

Form 6 HPS (Rev. 1961)

FA4

3-128-B

ROAD INVENTORY SHEET

Party Chief	E.S.	Road No.	CO 1688
Recorder	W.D.	Name	JOAN LA
Chainman		Sheet No.	1 OF 1
		Date	11-20-68
		County	PRINCE GEO

813-356
4
m 35

VER 8-17-77

N. BARNABY

73-72 MAP 9

X-XX

ROAD | ~~0.18~~ 0.20 | END

4 H

~~0.14~~ 0.16 | CO 808 | CO'H Z-3'ESHO

~~0.12~~ 0.14 DAMIAN DR

~~0.10~~ 0.12

9 H | 3 H

~~0.07~~ 0.09

CO 807

~~0.06~~ 0.08 NORRISS DR

~~0.05~~ 0.07

2 H | 16'H Z-3'ESHO

ROAD | ~~0.00~~ 0.02 END

Cul 0.00 SAL

Form 6 HPS (Rev. 1961) FAU map 1 1-419

ROAD INVENTORY SHEET

Party Chief E. Schuyler
Recorder H. Gorman
Chainman

VER 11-17-77

2
812.5-436
M31

Road No. Co. 1689
Name BOND RD.
Sheet No. 10F1
Date 8/9/66
County PRINCE GEORGE'S

BOND PL
Co. 2761 011

010
5 H 007 4 H
006
002

PT
40°
PC

26' I
J C-C

POWDER MILL RD.
MD. 000 212

Form 6 HPS (Rev. 1961)

MAP 2

-1-030

ROAD INVENTORY SHEET

Party Chief E Schuyler
Recorder H. Forman
Chainman

SNOW HILL MANOR
843-455
M27

VER
5-10-78

Road No. CO. 1690
Name MARK PL.
Sheet No. 1 OF 1
Date 6/17/66
County PRINCE GEORGES

DUB	DR.	
CO.	008 2644	
	007	
	3 H	
	003	26' H
		JC-C
ADKINS	RD.	
CO.	000 2643	

Form 6 HPS (Rev. 1961)

FAU

VER 11-3-77

1-128-C

ROAD INVENTORY SHEET

PARTY CHIEF Edward Schuyler
RECORDER Henry Gorman
CHAINMAN

64-I-7
807-421
M31

LANGLEY PARK

MAP 3

ROAD NO. Co. 1691
NAME LEBANON ST.
SHEET NO. 1 OF 1
DATE 9/1/66
COUNTY PRINCE GEORGE'S

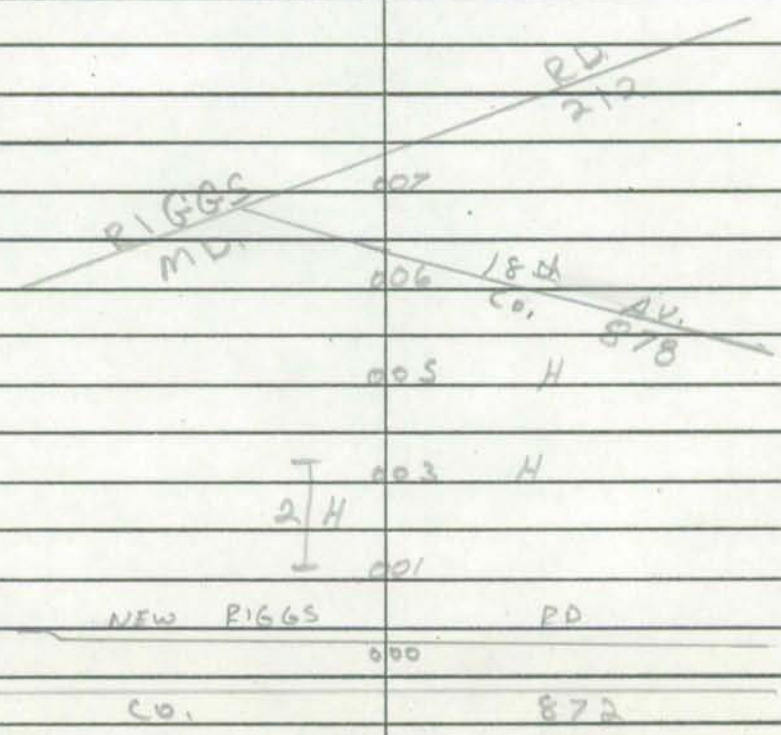

26' I
C-C

SHA 51.3-8
11-15-72

STATE HIGHWAY ADMINISTRATION OF MARYLAND

FAU

78

ROAD INVENTORY SHEET

Party Chief R. Bush (OFFICE INV)
Recorder
Helper

Map No. M35 INDEX 9

VER 8-11-77

Road No. Co 1692
Road Name HOPE DR
Sheet No. 1 OF 1
Date 12-10-68 REVISED 7-1-74
County PR GEO
State Coordinates 820-354

HARLEY Co	040	LA 1626	
	037		50°
90°	030		
CEDELL Co	024	PL 1732	
	018	POPPE PL Co 1643	
RAYBORN DR Co 1841	014		
	008	SIMMONS LA Co 1684	
35°	004		
	001		26 I C-C
WELDON Co	000	DR 2720	

5

SHA 51.3-8
11-15-72

ROAD INVENTORY SHEET

Road No. _____
Road Name _____
Sheet No. _____
Date _____
County _____
State Coordinates _____

MAP 3

Form 6 HPS (Rev. 1961)

N of Bladensburg

ROAD INVENTORY SHEET

2-019-E

Party Chief E. SCHUYLER
Recorder W. DOMBROSKI
Chainman

FAU
823-407
M31

Road No. Co 1693
Name 59TH AVE
Sheet No. 1 OF 1
Date 5-8-69
County PRINCE GEORGES

VER A-7-78

ROAD END

0 04

3 H 3 H

0 01

26 I
JC-C

CO 882

GALLATIN 0 00 ST

DIST

0.04

57TH AVE

Form 6 HPS (Rev. 1961)

FAU 94-110CO

5-281 78

ROAD INVENTORY SHEET

CLINTON VISTA LA

Party Chief	E.S.	Road No.	CO 1694
Recorder	W.D.	Name	~~VISTA LA~~
Chainman		Sheet No.	1 OF 1
		Date	9-25-68
		County	PRINCE GEO

(4)

MAP 10

834-340 ~~M35D~~ G11D

CLINTON VER 7-29-77

$500 EX #1 DD MAT 3/21/96

	H		
ROAD H	030	END	
	029	H	
4 H	028	H	~~16' E~~
	SPRING ACRES RD.		
	024	~~OF~~ ~~128~~ CO 4809	32' I
CO 916			2 UML
TALL CEDAR LA	021	H	SS
	019	H	
	017	H	
H	016		
CO 918			~~12' I~~
CLAYTON LA	015		~~20' CW~~
H	014		
	009	H	
CO 919			
MARQUIS LA	008		
	006	H	
	004		12' I
CO		922	12' CW
BALLARD	000	DR	

E

Form 6 HPS (Rev. 1961) FAU 3-551

ROAD INVENTORY SHEET

Party Chief E.S
Recorder W.D
Chainman

4

VER 8-17-77

815-359 N. BARNABY
- M35

MAP 6

Road No. CO 1695
Name FISHER DR
Sheet No. 1 OF 1
Date 11-20-68
County PRINCE GEO

ROAD 016 END

015

010 30°

8 H 7 H

001

18' H
2-3' E SHO

Co 571

FISHER 000 RD

Form 6 HPS (Rev. 1961) 3-526

ROAD INVENTORY SHEET

Party Chief T. LANDON
Recorder W. WARFIELD
Chainman

4
FAU

MAP 9

Road No. Co. 1696
Name HOLTON LA
Sheet No. 1 OF 2
Date 4-1-70
County PRINCE GEORGES

60-162
T. LANDON 815.5-356
F. RHODES 2/27/75 1035 REVISED 74-111

N. BARNABY

		30' I
	032	~~20' H~~
	FERNANDES DR.	~~2-3' E SHLD~~
	031 CO. ~~PROPOSED~~ 74-113 CO3798	~~32' CW~~
		J-CURB RT 42' CW
	027 H	~~16' H~~
	ORME DR	~~2-3' E SHLD~~
↑30°	025 ~~OP~~ ~~516~~ CO 3744	~~26' CW~~
		30' I
	022	42' CW
	FARNESS DR	
18 H	019 ~~OP 790~~ Co 3494	
	015 CT. H	
	FARNESS	
	012 ~~OP 791~~ CO. 3493 (72-129)	
	010 H	35' I
		C-RT
	008 H	3' E SHLD LT.
		42' CW
	007	
	005	30' I
	004	42' CW
	003	~~16' H~~
		~~2-3' E SHLD~~
	002 SPUR RD 571	~~26' CW~~
	0.01/16' H	
	000	
	FISHER CO.	

72-279

30°

Form 6 HPS (Rev. 1961)

ROAD INVENTORY SHEET

78

Party Chief T. LANDON
Recorder W. WARFIELD
Chainman

T. LANDON
F. RHODES
2/27/75 REVISED

82-101 + 103
4\5\83
J.E. + N.S

Road No. Co. 1696
Name HOLTON LA.
Sheet No. 2 of 2
Date 4-1-70
County PRINCE GEORGES

	F			
	ROAD	0 ~~64~~ 62 END		19' I
~~90°~~		0 58	H	J-CB.LT.
		0 56	H	~~H'XH~~
	SOUTHGATE DR. CO 3136	0 55	SOUTH GATE CO 3136 DR	45°
		0 54	H	
		0 50	H	24' ~~X~~ 'I
30°		0 48	H	30' CW 2ML
10°		0 43	H	
		0 42	H	
	H	0 39	SOUTHGATE DR	
		0 37	~~OP 1240~~ CO 4480	
		0 36	H	
				SAME

72-279

Form 6 HPS (Rev. 1961)

FAU

~~OP 4573~~ 5-359

86-126, 127 BB 78
3-27-87 [illegible]

ROAD INVENTORY SHEET

Party Chief E. SCHUYLER ~~map 4~~
Recorder T. DOMBROSKI
Chainman

BALLARD

834-338
M35

MAP 10

VER 7-29-77

Road No. Co 1697
Name MILLIGAN LA
Sheet No. 1 OF 1
Date 12-11-69
County PRINCE GEORGES

87-134

	D	E	
CUL	0	49	SAC ~~FOX HALL~~ Foxhall RD
	0	46	OP 4576
			MILLIGAN Ct
	0	39	~~OP 4575~~ CO 4840
SPRING	0	35	ACRES RD
CO ~~OP~~	0	34	~~[illegible]~~ 4809
	0		
			RD Foxcroft Ave
	0	24	CO 4810
~~ROAD~~			~~END~~
	0	19	
	0	17	SURRATTS MANOR Dr CO. 4112
	0	16	
CO 922			
BALLARD DR	0	~~X~~ 06	11
H	0	~~X~~ 05	6 H
Co 923			
SIMPSON LA	0	0~~X~~3	
ROAD	0	00	END
		xxxx	

34' I "5" C-C

42' I "5" C-Lt

19' I 2-4' E SHO

-W

Form 6 HPS (Rev. 1961)

FAU

ROAD INVENTORY SHEET

3-062-A

Party Chief	E.S.	Road No.	Co 1698
Recorder	W.D.	Name	CENTER DR
Chainman		Sheet No.	1 OF 1
		Date	11-14-68
		County	PRINCE GEO

4

MIDDLETON FARMS

825-356
M35

VER
8-11-77 MAP 9

H

CUL-DE 011 SAC

6 H 7 H

002

26' I

CO ~~5~~ 3675 C-C

OLD BRANCH 000 AVE

SHA 51.3-8
11-15-72

STATE HIGHWAY ADMINISTRATION OF MARYLAND

Ver 8-16-77 OP1699

78

ROAD INVENTORY SHEET

Party Chief T. LANDON
Recorder M. ZALENSKI
Helper

Map No. GS11P

VER 8-16-77

Road No. Co. 1699
Road Name WOLVERTON LA.
Sheet No. 1 OF 1
Date 2-13-74
County PR. GEO.
State Coordinates 829-348

73-75 ABAN.

INDEX #10

BARRICADE			
	031		12'E
		OP 1699	16'CW
	029		22'~~E~~ I
	027	30°	J-CURB RT
DRYDEN PL			26'CW
	024	Co. 2231	22'~~E~~ I
			30'CW 2UML
	022		24'~~E~~ I
COLCHESTER DR			
	019	Co. 2232	J CURB RT
			26'CW 2UML
	013	PEMBROOKE DR Co. 2227	30'~~E~~ I
			J CURB RT
			36'CW 2UML
	010		24'~~E~~ I
ROSELYN LA			30'CW 2UML
73-76 Co 3587	006		20' I
			J CURB LT.
BERKSHIRE DR.			I CURB RT
Co.	000	3211	2UML

E

SHA 51.3-8
11-15-72

ROAD INVENTORY SHEET

Road No. _____
Road Name _____
Sheet No. _____
Date _____
County _____
State Coordinates _____

Form 6 HPS (Rev. 1961)

FAU

3-456
78

ROAD INVENTORY SHEET

Party Chief E.S.
Recorder W.D.
Chainman

822-353 M35
MIDDLETON FARMS

63-3-546-126-A
70-154

MAP 9 VER 8-11-77

Road No. CO 1700
Name SHOPTON DR
Sheet No. 1 OF 1
Date 11-14-68
County PRINCE GEO

	FENCE		
ROAD	025	END	
	024	H	
		CO 2116	
5 H	022	GEO WASH. DR	
	021		
CO 2338			
TYBORN ST	016	A H	
	014	Co. 3210	
	013	SHOPTON CT	
	010	H	
6 H		SHOPTON PL	
	008	Co. 3209	
	005	H	
	004		
			26' I
CO		905	C-C
MIDDLETON	000	LA	

Form 6 HPS (Rev. 1961) FA4 3-547

ROAD INVENTORY SHEET

822-354
M35

Party Chief E.S.
Recorder W.D.
Chainman

MIDDLETON FARMS.

66-188
63-3-547-126-B

MAP 9 VER 8-11-77

Road No. CO 1701
Name COLONIAL DR
Sheet No. 1 OF 1
Date 11-14-68
County PRINCE GEO.

CO SUMMER HILL	0 E1	2723 RD	
H	0 19	H	
H	0 17	H	
CO MIDDLETON	0 14	935 LA	
	0 12		
	0 10	H	
6 H	0 07	CO 1989 COLONIAL TERR.	
	0 05	3 H	
	0 01		
CO TYBURN	0 00	2338 ST	26' I C-C

Form 6 HPS (Rev. 1961) FA4 3-559

ROAD INVENTORY SHEET

822-354.5
M35
BROADVIEW

MAP 9 VER 8-11-77

Party Chief	E.S.	Road No.	CO 1702
Recorder	W.D	Name	TOBY DR
Chainman		Sheet No.	1 OF 1
		Date	11-15-68
		County	PRINCE GEO

	CO RAYBORN	014	1841 DR	
		013		
PT	9 H	005	8 H	
40°		002		
PC		001		
				26' I
	CO MIDDLETON	000	935 LA	C-C

Form 6 HPS (Rev. 1961)

FAU

8-558

ROAD INVENTORY SHEET

822-354.6
4
M35
BROADVIEW

Party Chief	E.S.	Road No.	CO 1703
Recorder	W.D.	Name	TIPTON DR
Chainman		Sheet No.	1 OF 1
		Date	11-15-68
		County	PRINCE GEO

60-167

MAP 9 VER 8-11-77

CO		935	
MIDDLETON	010	LA	
	007		
4 H		5 H	
	001		
			26 I C-C
CO		1841	
RAYBURN	000	DR	

Form 6 HPS (Rev. 1961) FAU 3-542

ROAD INVENTORY SHEET

Edgewood Dr

Party Chief	E.S.	Road No.	Co 1704
Recorder	W.D.	Name	~~EDGE WOOD PL~~
Chainman		Sheet No.	1 OF 1
		Date	11-14-68
		County	PRINCE GEO

823-357
4
M35
MIDDLETON FARMS

59-231

VER 8-10-77 MAP 9

	ROAD	0 14	END	72-132 20' I 30' cw
	~~ROAD~~	0 12	H ~~END~~	
N		0 10	H	
	H	0 09	H	
		0 04	H	16' H
	Co		935	2-3' E SHD
	MIDDLETON	0 00	LA	24' cw

Form 6 HPS (Rev. 1961)

MAP3

VER 11-2-77

1-004

ROAD INVENTORY SHEET

Party Chief E SCHUYLER
Recorder W DOMBROSKI
Chainman

805-425
M31

N

Road No. CO 1705
Name 11 TH AVE
Sheet No. 1 OF 1
Date 5-7-69
County PRINCE GEORGES

QUEBEC TERR 0 07 ENT TO APTS.

H 0 03 H

MONTGOMERY

36' I
C-C

CO 95-5

RUATAN 0 02 ~~RD~~ ST

0 00
0 18

PT
80°
PC

COUNTY LINE

0 15

ONE WAY

26' I
C-C

QUEBEC 0 06 AVE

11TH AVE

Form 6 HPS (Rev. 1961)

FAU MAP3

1-151

VEF 10-19-77

ROAD INVENTORY SHEET

Party Chief E. SCHUYLER
Recorder H. GORMAN
Chainman

CHILLUM
803-411
M31

Road No. C. 1706
Name OAKDALE DR.
Sheet No. 1 OF 1
Date 7/28/67
County PRINCE GEORGES

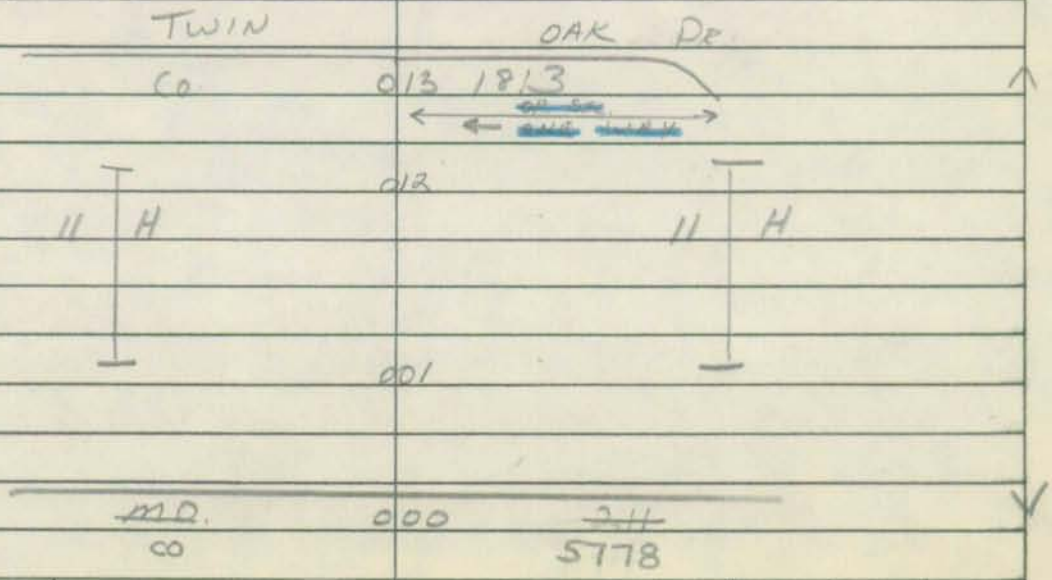

Form 6 HPS (Rev. 1961)

MAP 3
FAU

1-380

VER
10-20-71

ROAD INVENTORY SHEET

2
CHILLUM
HEIGHTS
805-412
M31

Party Chief E. SCHUYLER
Recorder H. GORMAN
Chainman

Road No. CO. 1707
Name WEST LAND DR.
Sheet No. 1 OF 1
Date 7/26/67
County PRINCE GEORGES

BALFOUR DR.
CO. ~~1226~~ 1544

BALFOUR DR.
CO. 1544

021
019
019
012
006
002
000

PT
85°
PC
30°

17 H

14 H

26' I
C-C

RAY
CO.

RD
~~5~~ 3684

Form 6 HPS (Rev. 1961)

FAU MAP 7

3-347

ROAD INVENTORY SHEET

3 Ver 10-11-77

Party Chief	E.S.	Road No.	CO 1708
Recorder	W.D.	Name	RITCHIE RD SPUR
Chainman		Sheet No.	1 OF 1
		Date	10-30-68
		County	PRINCE GEO

RITCHIE
841.5-377 89-59
M35 At

~~97 4 RD~~

~~CO RITCHIE MARK~~ 0 20 PT

0 19 OP 28

0 16 H

V FD. 0 14 OP 27 40°

0 13 BARBER SHOP

RITCHIE AVE

0 10 CO OP ~~26~~ 5172

9'E

GEN STORE 0 05 H PC

24'I
2-3'E SHO
40'CW
2ML

~~CO RITCHIE~~ 0 00 ~~RD 87~~

Form 6 HPS (Rev. 1961)

FAU

97-45, 46, 47 2-370
3-11-88
BB/AP

ROAD INVENTORY SHEET

VER 12-29-77

MAP 4

843-416
M31

Party Chief E.S.
Recorder F.S.
Chainman

63-2-370-93.6
63-2-370-102
60-110

Road No. Co 1709
Name WOODBERRY ST
Sheet No. 1 OF 23
Date 6-4-68
County PRINCE GEO

H	0.56		
CO 96TH	0.54	1890 PLACE	
7 H	0.53	6 H	
	0.46		26'I JC-C
Co 96TH	0.42	1072 AVE	SS X
12 H	0.39		
	0.30	14 H	~~20'I~~ ~~3 SE SHD~~ 36'I 2 UML
Co 94TH	0.18	988 AVE	X
8 11	0.16	7 H	
	0.03		
	0.02		26'I JC-C
Co TUCKERMAN	0.00	1129 ST	✓

Form 6 HPS (Rev. 1961)

2-217

ROAD INVENTORY SHEET

Party Chief ES
Recorder FS
Chainman

Road No. C01709
Name WOODBERRY ST
Sheet No. 2 OF 23
Date 6-4-68
County PRINCE GEO

60°

(100th AVE)
CO 2311 0 81

~~ROAD~~ ~~0 76~~ ~~END~~

0 77

PC

H 0 74

CO 2312
99TH AVE 0 72

4 H

0 70

3 H 0 68

CO 1807
0 66 97TH AVE 45°

0 65

H 6 3

CO 2313 8 H
30° 97TH PLACE 0 60

SAME

2-8 2

D E

CUL 0 88 SAC

0 80

PT

(WOODBERRY CT)

0 84 CO 97 ~~5708~~ 807

60°

Form 6 HPS (Rev. 1961)

MAP 4

2-217

ROAD INVENTORY SHEET

Party Chief E. SCHUYLER
Recorder W. DOMBROSKI
Chainman

LANDOVER HILLS

68-76 827-405 M31 FAU

Ver A-A-78

Road No. Co 1710
Name ROCKFORD DR
Sheet No. 1 OF 1
Date 5-12-69
County PRINCE GEORGES

	Co 993	
67TH	0 28	AVE
9 H	0 26	11 H
	0 16	
	0 14	PT
	Co 642	
REDFIELD	0 13	AVE 35°
9 H	0 11	9 H PC
	0 01	26' I
Co	645	J c-c
WEBSTER	0 00	ST

Form 6 HPS (Rev. 1961)

FAU

2-218

ROAD INVENTORY SHEET

2

PARTY CHIEF Edward Schuyler
RECORDER Henry Gorman
CHAINMAN

64-I-52
826-405
m31

MAPP

VER 4-4-78

ROAD NO. Co. 1711
NAME SEATTLE LA.
SHEET NO. 1 OF 1
DATE 9/18/67
COUNTY PRINCE GEORGES

67TH		AVE.
Co.	003	993
H	002	
	001	H
COOPER		LA.
Co.	000	332

26'I
JC-C

Form 6 HPS (Rev. 1961)

FAU Map 6

3-003-E

ROAD INVENTORY SHEET

Party Chief E. SCHUYLER
Recorder T. LANDON
Chainman J. EMERICK
D. PLUMMER

4
809-368.5
M35
OXON RUN
HILLS VER
8-23-77

Road No. Co 1712
Name 23RD PARKWAY N
Sheet No. 10F1
Date 12-12-67
County PRINCE GEORGES

S.E. 23RD ST.

D.C. LINE
SOUTHERN 018 AVE.

012 OXON RUN CLUB HOUSE

FAU 5237
COLLECTOR-URBAN

OXON 008 #P0393 RUN 36'I
SEE BR. SH. 1-A C-C

003
SPUR SPUR

OXON ~~23RD~~ RUN ~~PKWY~~ DR. 30'I
Co 000 996 C-C

Form 5-HPS
(Revised 1961)

MARYLAND STATE ROADS COMMISSION
PLANNING AND PROGRAMMING DIVISION

S26130

IN COOPERATION WITH
U.S. BUREAU OF PUBLIC ROADS

BRIDGE SHEET

ROAD NO. Co 1712

SHEET NO. 1-A

PARTY NO.

DATE 12-12-67

COUNTY PRINCE GEORGES

RATED CAPACITY

FOR ALL STRUCTURES HAVING A TOTAL OPENING OF MORE THAN 20 FEET AS DEFINED IN NOTE 1.

ODOMETER READING 0.08 NAME OF STREAM, RAILROAD OR HIGHWAY CROSSED OXON RUN

NUMBER OF RAILROAD TRACKS
KIND OF CROSSING (NOTE 2)

UNDERPASS-SIMPLE UNDERPASS-COMBINED (NOTE 3) OVERPASS BRIDGE OVER SYSTEM

DESCRIPTION

NUMBER OF SPANS	LENGTH EACH SPAN (NOTE 4)	TYPE (NOTE 5)
2	15	I BEAM
1	29	" "

TOTAL LENGTH-ON LINE OF ROAD OVER-ALL (NOTE 6) 59'

MATERIAL
SUBSTRUCTURE IRON & WOOD BEAM SUPERSTRUCTURE WOOD BEAM
FLOOR TREATED TIMBER COVERED BY BITUMINOUS CONCRETE

CLEARANCES
ROADWAY (NOTE 7) 27' I-C SIDEWALK WIDTHS: RIGHT 4' WOOD LEFT

SURFACE OF ROAD TO STREAM BED 8' FOR OVERPASSES, SHOW DISTANCES TO TOP OF RAIL OR SURFACE OF LOWER ROAD. (NOTE 8)
SURFACE OF ROAD TO BOTTOM PORTAL 2 (MINIMUM OVERHEAD CLEARANCE
CLEAR DISTANCE OF OPENING ABOVE STREAM BED 6' (WATERWAYS ONLY)
POSTED LOAD LIMITS BRIDGE NO. CONSTRUCTION DATE

GENERAL CONDITION OF BRIDGE: CHECK IF GOOD, FAIR, OR POOR, DESCRIBE DEFECTS IF SERIOUS.

	GOOD	FAIR	POOR
SUPERSTRUCTURE	✓		
FLOOR	✓		
SUBSTRUCTURE	✓		
PAINT	✓	BADLY CORRODED OR RUSTED	

TYPE OF PROTECTION FOR DRAWBRIDGES (NOTE9)

(NOTES ON REVERSE SIDE)

S26130

Notes:

1. In agreement with Federal-aid standards, a bridge is defined as a structure including supports erected over a depression or an obstruction, as water, highway, or railway, and having a track or passageway for carrying traffic or other moving loads, and having a length measured along the center of roadway of more than 20 feet between undercoping of abutments or spring lines of arches, or extreme ends of openings for multiple boxes and pipes, where the clear distance between openings is less than half of the smaller contiguous opening.

2. Show kind of crossing by checking descriptive item applicable. For multiple-span bridges give complete information on each span including approach spans. Indicate on leg sheet the odometer reading, position, and angle of skew of structure with respect to center line of road and by arrow the direction of stream flow.

3. Give information on the span over the highway only.

4. For span length use center to center of bearings, otherwise the clear opening. Skew bridges will be measured along center line of road. See Note 1.

5. Show general type such as: Trestle, Truss, Girder, I-Beam, Rigid Frame, Arch, Slab, Suspension, or Covered Bridge. See illustrations attached. Describe draw spans by classifications listed in Article X, Section 2 of Manual.

6. The length of a bridge structure is the over-all length measured along the line of survey stationing back to back of back-walls of abutments, if present, otherwise end to end of bridge floor, but in no case less than the total clear opening of the structure.

7. Give minimum lateral clearance. Where traffic lanes are separated by bridge numbers, show clearance width of each lane separately. Special conditions should be explained by notes.

8. In case of overhead bracing or arch construction, measurement shall be made to the lowest point above the road surface.

9. Use classification listed on RR crossing sheets. Form 4 HPS.

Remarks:_____

A rearrangement of the form similar to that shown on the attachment may be used to provide space for coding.

Form 6 HPS (Rev. 1961)

FAU MAP6

3-262

ROAD INVENTORY SHEET

Party Chief E SCHUYLER OXON RUN
Recorder T LANDIN
Chainman J EMERICK
D Plummer

810.5-366.5 HILLS
M35

VER
8-25-77

Road No. Co. 1713
Name DUNLAP CT.
Sheet No. 1 OF 1
Date 12-13-67
County PRINCE GEORGES

H DB H
CUL - 002 - SAC

36' I
C-C

DUNLAP ST.
Co 000 1006

Form 6 HPS (Rev. 1961)

FAU

1-224
97-003
3-9-98
BB/AP

ROAD INVENTORY SHEET

Party Chief E. Schuyler
Recorder H. Gorman
Chainman

1

MAP 2

840.-454.5
M27

VER
5-8-78

Road No. Co. 1218
Name WAGGAMAN AV.
Sheet No. 1 OF 1
Date 6/13/66
County PRINCE GEORGE

SPRUCE	HILL ~~ST~~ DR	
CO.	006 1019	
	005 H	
H	004	
H	001	18' SI
CYPRESS	ST.	24' C-W
CO.	000 1020	

Form 6 HPS (Rev. 1961)

FAU

3-061-A

ROAD INVENTORY SHEET

FIELDING ~~BISON~~ LANE

Party Chief E.S.

Recorder W.D.

Chainman

4

816-359 M35

TEMPLE HILLS

MAPC

Road No. Co 1715

Name ~~CEDAR LA~~

Sheet No. 1 OF 1

Date 12-16-68

County PRINCE GEO

NA/CH EFF 1-5-72

	H	
ROAD	END	
	0 D7	
	4 H	
	0 01	16' H
CO	1021	2-3' E SHO
SPRING	0 00	
	~~DE~~ TERRACE	

Form 6 HPS (Rev. 1961) FAU 4-087

78

ROAD INVENTORY SHEET

Party Chief	E.S.	Road No.	CO 1716
Recorder	W.D.	Name	THORNE DR
Chainman		Sheet No.	1 OF 1
		Date	8-29-68
		County	PRINCE GEO

Gen Hang

VER 7-14-77

70-265 [illegible]

FRIENDLY FARMS

806-333 M39 MAP 9

	ROAD	~~0 64~~	END	
	↱90°	~~0 56~~		~~12' F~~ ~~12' CW~~
		~~0 55~~		
	ROAD	xxx 0 50	END	
	H	0 48		
	H	0 41		
	H	0 32	H	
↱40°	H	0 26		
	H	0 23		
		0 21	H	70-265
		0 20	H	
				16' CI
	CO		118	2-3' E SHO
	OLD FT	0 00	RD	24' CW

Form 6 HPS (Rev. 1961) FAU 3-253-A

ROAD INVENTORY SHEET

Party Chief E.S.
Recorder W.D.
Chainman

1

PALMER GOR
811-345
M35

64-220
67-166

MAP 9 VER 8-9-71

Road No. CO 1717
Name LOCUST CA
Sheet No. 1 OF 1
Date 12-20-68
County PRINCE GEO

		INPASSABLE (DEEP RUTS)		
	ROAD	0 24	H END	
		0 21		
↑30°		0 19		16' F 2-3' E SHO
	6 H	0 14	10 H 15°↑	
		0 05		
		0 03		
	CO		1090	18' F 2-3' E SHO
	HOLLY	0 00	DR	

Form 6 HPS (Rev. 1961)

FAU

4-094

ROAD INVENTORY SHEET

MAP 9

✓ 78

Party Chief E.S.
Recorder W.D.
Chainman

Gen Hay

FT. WASH. FOREST
801.5-321
M39

Road No. Co 1718
Name WARBARTON SPUR
Sheet No. 1 of 1
Date 8-26-68
County PRINCE GEO

UNASSIGNED

ABAN.
3/10/75

1055 LA

CO WARBARTON

005

004 PT

002 150° H

001 PC

CO WARBARTON

000 1055 LA

12' F
R-3 ESHO

Form 6 HPS (Rev. 1961)

ROAD INVENTORY SHEET

Party Chief E. SCHUYLER
Recorder W. DOMBROSKI
Chainman

68-52

VER 5-9-78

MAP 2

840.5-447
M27

Road No. Co. 1719
Name CRESTMONT LA
Sheet No. 1 OF 1
Date 5-16-69
County PRINCE GEORGES

	CO	577 (68-46)	
OXWELL	017	LA	↑
@ .29			
PT	013		
180°			
PC	001		26' I
	CO	577 (68-46)	JC-C
OXWELL	000	LA	↓
@ .39			

Form 6 HPS (Rev. 1961)

FAU

3-125-B

ROAD INVENTORY SHEET

Party Chief F SCHUYLER
Recorder T LANDON
Chainman J EMERICK
D PLUMMER

4

MAP 6

SILVER HILL PARK

813.5-365.5
M35

VER 8-25-77

Road No. Co 1720
Name JAMESON ST
Sheet No. 1 OF 1
Date 12-15-67
County PRINCE GEORGES

DE

CUL - 007 - SAL

8 H

006

25 H PLACE

005 Co 1730

8 H

003

4 H

001

30' I

25 H

AVE

Co

000 1193

C-C

Form 6 HPS (Rev. 1961) FAU Map 6 3-430

ROAD INVENTORY SHEET

4

Party Chief E SCHUYLER
Recorder T LANDON OXON RUN
Chainman J EMERICK 812.5-366 M35
D PLUMMER HILLS VER
63-3-430-84 8-25-77

Road No. CO 1721
Name FARLEY PLACE
Sheet No. 10 F1
Date 12-13-67
County PRINCE GEORGES

24TH CO	0 08	AVE 1086	
	0 07		
PT 85° PC 7 H	0 03	3 H	26' I C-C
	0 01		
FOSTER CO	0 00	PLACE 1729	

Form 6 HPS (Rev. 1961)

FAU

Ver 8-4-77

89-72
2-19-90
BB/BB

ROAD INVENTORY SHEET

Party Chief	E.S.	Road No.	CO 1722
Recorder	W.D.	Name	OAK CA
Chainman		Sheet No.	1 OF 1
		Date	7-3-68
		County	PRINCE GEO

4 798-341
MAP 9 M35

59-270

FT. FOOTE

77-139

~~ROAD~~ ~~END~~

~~H~~ ~~045~~ ~~H~~

~~H~~ ~~GATE~~ ~~040~~

~~P85°~~ ~~039~~

ROAD 036 End

PVT

033 H 24'I 30'CW

031 H

H 030

H 028

CO 549

H 027 ~~LAMARACK~~ DR LAMARCK 24'I JC-rt

025

024

3 H

030 90°

018 H

W

016 24'I 30'CW

7 H 010 H 25'I

006

003 ~~16'C~~

114 RD

25'I JC-rt 36'CW

CO OXON HILL 000

Form 6 HPS (Rev. 1961)

FAU Ver 8-4-77

3-494-A-B

ROAD INVENTORY SHEET

4

MAP 9

Party Chief	E.S.	Road No.	CO 1723
Recorder	W.D.	Name	ARTHUR DR E
Chainman		Sheet No.	1 OF 1
		Date	9-3-62
		County	PRINCE GEO

63-494-151

FT. FOOTE
798-342.5
M35

77-141

ROAD 030 END

029

14 H 14 H

005

114
PD

20' I
2.3E SHD

CO
OXON HILL 000

Form 6 HPS (Rev. 1961)

FAU

3-004

ROAD INVENTORY SHEET

Party Chief E. SCHUYLER
Recorder T LANDON
Chainman J EMERICK
D PLUMMER

MAPC

64-I-76
60-151

813-364
M35

SILVER HILL PARK

VER 8-25-77

Road No. Co 1724
Name 23RD PLACE ~~W~~
Sheet No. 10 F1
Date 12- 19 - 67
County PRINCE GEORGES

HENTON Co	022	PLACE 1085	
22 H	021		
	006		36' I C-C
KIRBY DR Co 1290	004	28 H	
5 H	003		37' I C-C
	001		
LYONS Co	000	ST ~~DR~~ 3678	

Form 6 HPS (Rev. 1961)

FAU

3-004

ROAD INVENTORY SHEET

Party Chief E SCHUYLER
Recorder T LANDON
Chainman J EMERICK
D PLUMMER

4
MAPL

SILVERHILL
PARK

814-363.5
M35

VER
8-25-77

Road No. Co 1725
Name 23RD PLACE ~~E~~
Sheet No. 1 of 1
Date 12-19-67
County PRINCE GEORGES

	OLSON Co	012	ST. ~~1504~~ 3705
PT 65° PC	12 H	011	
		010	10 H
		001	26' I a-c
	LYONS Co	000	ST. ~~6[illegible]~~ 3678

Form 6 HPS (Rev. 1961) FAU 3-550 78

ROAD INVENTORY SHEET

Party Chief	E.S.	Road No.	CO 1726
Recorder	W.D.	Name	BAXTER DR
Chainman		Sheet No.	1 OF 1
		Date	11-13-68
		County	PRINCE GEO

9 MAPS 7+10

59-274 AUTH VILL

71-161 829-357 VGR

m35 8-16-71

CO 1109			
MORRIS AVE	012	ENT to AUTH VILL REC CENTER	
	011		
7 H	067	A	
	004		71-161
			18'
CO 1110		PRINCETON ELE.	2-3' ESHO
MAGRUDER AVE	000	SCHOOL	

Form 6 HPS (Rev. 1961)

00-77CO
2-12-01
GD/EF

3-236

ROAD INVENTORY SHEET

Party Chief E.S.
Recorder W.D.
Chainman

821.5-351.5
M35

CAMP SPRINGS

MAP 9 VER 8-11-77

Road No. CO 1727
Name WICK~~HAM~~HAM DR
Sheet No. 1 OF 1
Date 12-10-68
County PRINCE GEO

ROAD 013 END

Foley TERR
CO 00-77CO 6085 007

C 45° 004

~~ROAD~~ 003 ~~END~~

001 H

26' I
C-C

CO 2723
SUMMER HILL 000 RD

Form 6 HPS (Rev. 1961)

Map 6

3-277

FAU

ROAD INVENTORY SHEET

Party Chief T. LANDON
Recorder W. WARFIELD
Helper

Road No. Co. 1728
Road Name LEISURE DR.
Sheet No. 1 of 1
Date 3-19-71
County PRINCE GEORGE

64-158

77-184 VER 8-22-77

816-363 M35 Silver Hill Park

91-109

WANDERING WAY			
Co (5271)	0 37		
	x-x-x		
~~ROAD~~	0 32 ~~END~~		A
H	0 30		
DELMAR AVE.		5 H	
~~of 462~~ Co. 4126	0 28		
H	0 24		
RANGER	AVE.		
Co.	0 22 2476		
H	0 20		26' I "J" C-C
	0 19		X
SHELDON AVE			
Co. 1470	0 15	9 H	
H	0 14		
TOWNSLEY AVE.			
Co. 1190	0 09		
			20' I 2-4' E SHLD.
90°	0 06		34' CW
	0 03		90° X 36' I "J" C-C
MD	0 00 414		V

Form 6 HPS (Rev. 1961)

ROAD INVENTORY SHEET

Road No. _____
Road Name _____
Sheet No. 2 of 2
Date _____
County _____

	DE	
	CUL 055 SAC	↑
PT	045	
30° 30°		26'I
PC	040	JC-C

Form 6 HPS (Rev. 1961)

FAU Map 6

3-431

ROAD INVENTORY SHEET

Party Chief E SCHUYLER
Recorder T LANDAN
Chainman J EMMERICK
D PLUMMER

OXON RUN
811.5-366.5
63-3-431-84 M35 HILLS VER 8-25-77

Road No. Co 1729
Name FOSTER PLACE
Sheet No. 1 OF 1
Date 12 - 13 - 67
County PRINCE GEORGES

25TH Co	0.21	AVE 1193
	0.20	H
	0.19	H
		FARLEY PLACE
	0.17	Co 1721
9 H		
	0.15	PT 30°
	0.10	7 H PC
	0.08	
24TH Co	0.06	AVE 1086
	0.05	
2 H		2 H
	0.02	26 T C-C
		DRWY
23RD Co	0.00	1084

Form 6 HPS (Rev. 1961)

FAU

3-282-B

ROAD INVENTORY SHEET

Party Chief E. Schuyler
Recorder T. Larden
Chainman J. Emerick
D. Plummer

4

SILVER HILL PARK

813.5-365.5
M35

MAP 6

VER 8-25-77

Road No. CO 1730
Name 25TH PLACE
Sheet No. 1 OF 1
Date 12-15-67
County PRINCE GEORGES

KEATING		ST	
Co	003	1194	
H	002	H	
H	001	H	30' I C-C
JAMESON		ST	
Co	000	1720	

SHA 51.3-8
11-15-72

STATE HIGHWAY ADMINISTRATION OF MARYLAND

FAU

ROAD INVENTORY SHEET

Party Chief R. Bush (OFFICE INV)
Recorder
Helper

Map No. M35
INDEX 6

VER 8-25-77

Road No. C01731
Road Name 22ND AVE
Sheet No. 1 OF 1
Date 12-15-67 REVISED 6-20-74
County PR GEO
State Coordinates 810-363

KEATING ST
Co 3718

JAMESON ST
Co 013 1083

S

IVERSON ST
Co 007 ~~1192~~ 5466
@.38

CHURCH DORM 001 26'I
C-C

COLEBROOKE DR
Co 000 1446

SHA 51.3-8
11-15-72

ROAD INVENTORY SHEET

Road No. _____
Road Name _____
Sheet No. _____
Date _____
County _____
State Coordinates _____

Form 6 HPS (Rev. 1961)

3-183

ROAD INVENTORY SHEET

Party Chief E.S.
Recorder W.D.
Chainman

820-353.5
M35
BROADVIEW

MAP 9 VER 8-11-77

Road No. Co 1732
Name CEDELL PL
Sheet No. 1 OF 2
Date 12-11-65
County PRINCE GEO

	0.43	3 H	
	0.39		
	0.37	CO 1623 CEDELL CT	
	0.32	CO 1624 WESTRIDGE CT	
	0.27	H 1672 DR	
30°	0.24	CO HOPE	
	0.22		
PT 45° PC 9 H	0.16	7 H	
	0.10		36 'I C-C
CO HARLEY	0.08	1626 LA	X
H	0.05	H	46 'I C-C
CO TEMPLE HILL	0.02	123 RD	X
ENT TO CH	0.01		
CO OLD TEMPLE HILL	0.00	2110 RD	20 'I 2-3 E SHD 30' CW

Form 6 HPS (Rev. 1961)

ROAD INVENTORY SHEET

Party Chief E.S.
Recorder W.D.
Chainman

BROADVIEW

Road No. CO 1232
Name CEDELL PL
Sheet No. 2 OF 2
Date 12-11-68
County PRINCE GEO

	X-X-X		
ROAD	055	END	
	054	H	
H	053	H	
			26' I
CO		2723	J'cc
SUMMER HILL	052	RD	X
T	050	H	
		CO 1620	
16 H	045	WESTRIDGE PL	SAME

ROAD INVENTORY SHEET

Party Chief
Recorder
Chainman

Road No. CO 1733
Name RAILROAD AVE
Sheet No.
Date
County

69 UNASSIGNED
No Record of Co Maint.
NOW OP 829

Form 6 HPS (Rev. 1961) MAP3 FAU 2-267-B

ROAD INVENTORY SHEET

2

PARTY CHIEF Edward Schuyler
RECORDER Henry Gorman
CHAINMAN

826-401
M31

ROAD NO. Co. 1734
NAME OLD LANDOVER RD
SHEET NO. 1 OF 2
DATE 9/27/67
COUNTY PRINCE GEORGES

VER 4-13-78

			KILMER ~~MAHLUDER~~ ST ~~AVE.~~	
X		035	MU ~~Co.~~ ~~265~~ 0205	X
		032		
	65TH AVE.			
	Co. 1386	030		
			9 H	26' I 2-3' G SHLDS. 32' C-W
		029		
PT.		022		X
35°		021		
PC	NON FA LOCAL-URBAN			
	16 H	019		
		015	CHURCH	
		010	H	
		008	H	
		005		
				22' I 2-3' E SHLDS. 30' C-W
	64TH AVE.			
	Co. 1407	003		
	H	002		X
				20' J 2-3' E SHLDS. 26' C-W
30°		001		
	MD	000	202	

Form 6 HPS (Rev. 1961)

ROAD INVENTORY SHEET

PARTY CHIEF Edward Schuyler
RECORDER Henry Gorman
CHAINMAN

ROAD NO. Co. 1734
NAME OLD LANDOVER RD.
SHEET NO. 2 OF 2
DATE 9/27/67
COUNTY PRINCE GEORGES'

	GRAMBY ST			
	Co. 1375	063		
		061		
	4 H			
		056		28' I
				IC-C
	WARNER AVE.			
	Co. 1277	054	H	
	Bus	052	H	
	COOPER LA.			
	Co. 332	051		
	GROCERIS	049.	HIGH'S STORE	
			MARYLAND AVE.	
	H	048	CO 587	
	HAIR STYLISTS	047		
		046		
			SHOPPING	
		045	CENTER	
		039		
	6 H			34' I
				J CURB RT. 2'6 SHLD LT. 36' C-W

LOCAL-URBAN

NON FA

COLLECTOR-URBAN

Form 6 HPS (Rev. 1961)

FAU

2-029-E

ROAD INVENTORY SHEET

3
826-401
M31
MAPY

PARTY CHIEF Edward Schuyler
RECORDER Henry Gorman
CHAINMAN

64-I-108
VERA-17-78

ROAD NO. Co 1735
NAME 64TH AVE.
SHEET NO. 1 OF 1
DATE 9/26/67
COUNTY PRINCE GEORGE'S

CIVIL DEFENCE
ALARM

300'

NAPPY ACRES ROAD END
ELEMENTARY SCHOOL
007

H 005

PRIVATE

END OF CO 003
MAIN.

CO. MAINT

22' I
JC-L

KILMER ST.
CO. 000 265

Form 6 HPS (Rev. 1961)

FAU

VER 10-31-77

1-040-C

ROAD INVENTORY SHEET

Party Chief E. SCHUYLER 809-415
Recorder H. GOERMAN M31
Chainman
13-1-040-41

MAP 3

Road No. Co. 1736
Name AVALON PL
Sheet No. 1 OF 1
Date 7/12/67
County PRINCE GEORGES'

25TH AVE.
Co. 1244 015

014

013

7 H

007 12 H

26TH AVE.
Co. 1245 008

H 003

002

26' I
C-C

H 001

WEST PARK DR.
Co. 000 1549

Form 6 HPS (Rev. 1961)

FAU

5-329

ROAD INVENTORY SHEET

4

MAP 10

Party Chief	E.S.	Road No.	CO 1737
Recorder	W.D.	Name	NORTH DR
Chainman	T.G.	Sheet No.	1 OF 1
		Date	10-1-68
		County	PRINCE GEO

JENKINS CORNER
828-341 VER
M35 8-2-77

ROAD	007	H END	
H	005		
	003	H	
Co.	OP ~~5A~~	4121	10'F 14'CW
BRADLEY	000	LA	

Form 6 HPS (Rev. 1961)

FAU

3-560

ROAD INVENTORY SHEET

Party Chief E Sc'Huyler
Recorder T Landon
Chainman J Emerick
D Plummer

4
815-364
M35
Silver Hill
Park

VER 8-25-77

MAPC

Road No. Co 1738
Name St. Clair Place
Sheet No. 1 of 1
Date 12-18-67
County Prince Georges

St. Clair		DR	
Co	009	1296	
6 H	007	7 H	26 F C-C
	001		
Kenton			
Co	000		

Place 1292

Form 6 HPS (Rev. 1961)

FAU MAP 6

3-173 M

ROAD INVENTORY SHEET

4

Party Chief	E. S.	Road No.	CO 1739
Recorder	W. D.	Name	OXON RUN PKWY
Chainman		Sheet No.	1 OF 1
		Date	1-10-69
		County	PRINCE GEO

GLASS MANOR
VER 799-359
8-22-77 M35

041 CO 2284 INDIAN HEAD RD

039 ENT TO SHOP. CENTER

038

14 B

PT
25°
PC

019

015

011 J.C. PENNY - B.

CO ~~2442~~ 660 AUDREY LA.

36' I
C-C

000

Form 6 HPS (Rev. 1961)

FAU

3-540 18

ROAD INVENTORY SHEET

BORDER PL

4

MAP 9

Party Chief	E.S.
Recorder	W.D.
Chainman	T.L.

Road No.	CO 1740
Name	~~HAVERHILL ST~~
Sheet No.	1 OF 1
Date	10-4-68
County	PRINCE GEO

VER PHELPS COR
8-18-77 807-351
M35

CO		1812	
BROWNS	015	LA	N
H	013	H	
H	012		
	010	H	
CO		1846	
BORDER	008	DR	
T	007	H	
5H	003	H	
	002		
			26 I
CO		1919	C-C
BELFAST	000	DR	✓

Form 6 HPS (Rev. 1961)

FAU

Ver 10-10-77

3-498

DT/TT 3-6-95 94-76

ROAD INVENTORY SHEET

3

MAP 7

Party Chief	E.S.	Road No.	CO 1741
Recorder	W.D.	Name	WHITNEY AVE
Chainman		Sheet No.	1 of 1
		Date	10-21-68
		County	PRINCE GEO

N. FORESTVILLE
833-371
M35

SCHOOL

WHITNEY PL ~~PROPOSED~~

GATE

Op ~~70TH AVE ROAD~~ 50757 013 ~~END~~

012

4 H

008

CO 2449

9 H 005 HELENA PL

004

003 3 H

002

36' I
C-C

CO 1303

LORRING 000 DR

Form 6 HPS (Rev. 1961)

MAP 3
FAU

VER 10-20-77

1-302

ROAD INVENTORY SHEET

Party Chief F. SCHUYLER
Recorder H. GORMAN
Chainman

CHILLUM HEIGHTS.
2
805-413
M31

Road No. CO 1742
Name PARKWAY CT.
Sheet No. 1 OF 1
Date 7/26/67
County PRINCE GEORGES'

MD. 212

020

019

17 H 17 H

26' I
C-C

001

BALFOUR DR.

CO. 000 1544

Form 6 HPS (Rev. 1961)

FA4

VER 10-31-77 1-027-D

ROAD INVENTORY SHEET

OP 1743

PARTY CHIEF Edward Schuyler
RECORDER Henry Gorman
CHAINMAN

2
UNIVERSITY HILLS
809-419
~~M31~~
MAP 3
77-7

ROAD NO. Co. 1743
NAME 25th AV.
SHEET NO. 1 OF 2
DATE 9/7/66
COUNTY PRINCE GEORGE'S

	027 H	
23 H		
	023 H	
	GRIFFEN ST	
	022 CO. 1672	
	021	
	3 H	
	018	
CHAPMAN	RD.	
CO.	017 1336	
	015 H	
	013 H	
	HANNON ST	
	011 CO. 1745	
25 H	010	
	4 H	
	007	
	LEWISDALE DR.	
S ↑	005 CO. 1337	26' I C-C
	004	
	4 H	
	001	
UNIV. BLVD. E.	SER. ~~RD.~~ LA	
CO. ← ONE	000 ← WAY 1744	

Form 6 HPS (Rev. 1961)

ROAD INVENTORY SHEET

OP 1743 78

PARTY CHIEF Edward Schuyler
RECORDER Henry Gorman
CHAINMAN

UNIVERSITY Hills.

ROAD NO. Co. 1743
NAME 25th AV
SHEET NO. 2 OF 2
DATE 9/7/66
COUNTY PRINCE GEORGE'S

83-19 BB JD

BANNING PL
CO 0.62 678

DREXEL ST
CO 0.50 676

~~ROAD~~ ~~0.49~~ ~~END~~

OP 1743

FORDHAM 0.36 STREET
CO 0.34 693

~~ROAD~~ ~~0.33~~ ~~END~~

0.32 H

0.30 H

FORDHAM PL
0.28 Co. 1671

Same

Form 6 HPS (Rev. 1961)

MAP3
FA4

VBR 10-31-77

1-210-D

ROAD INVENTORY SHEET

UNIV. BLVD. E. SER. LA

PARTY CHIEF Edward Schuyler
RECORDER Henry Gorman
CHAINMAN

2
UNIVERSITY HILLS
809-419
m31

ROAD NO. Co. 1744
NAME SERVICE RD
SHEET NO. 10F1
DATE 9/7/66
COUNTY PRINCE GEORGE'S

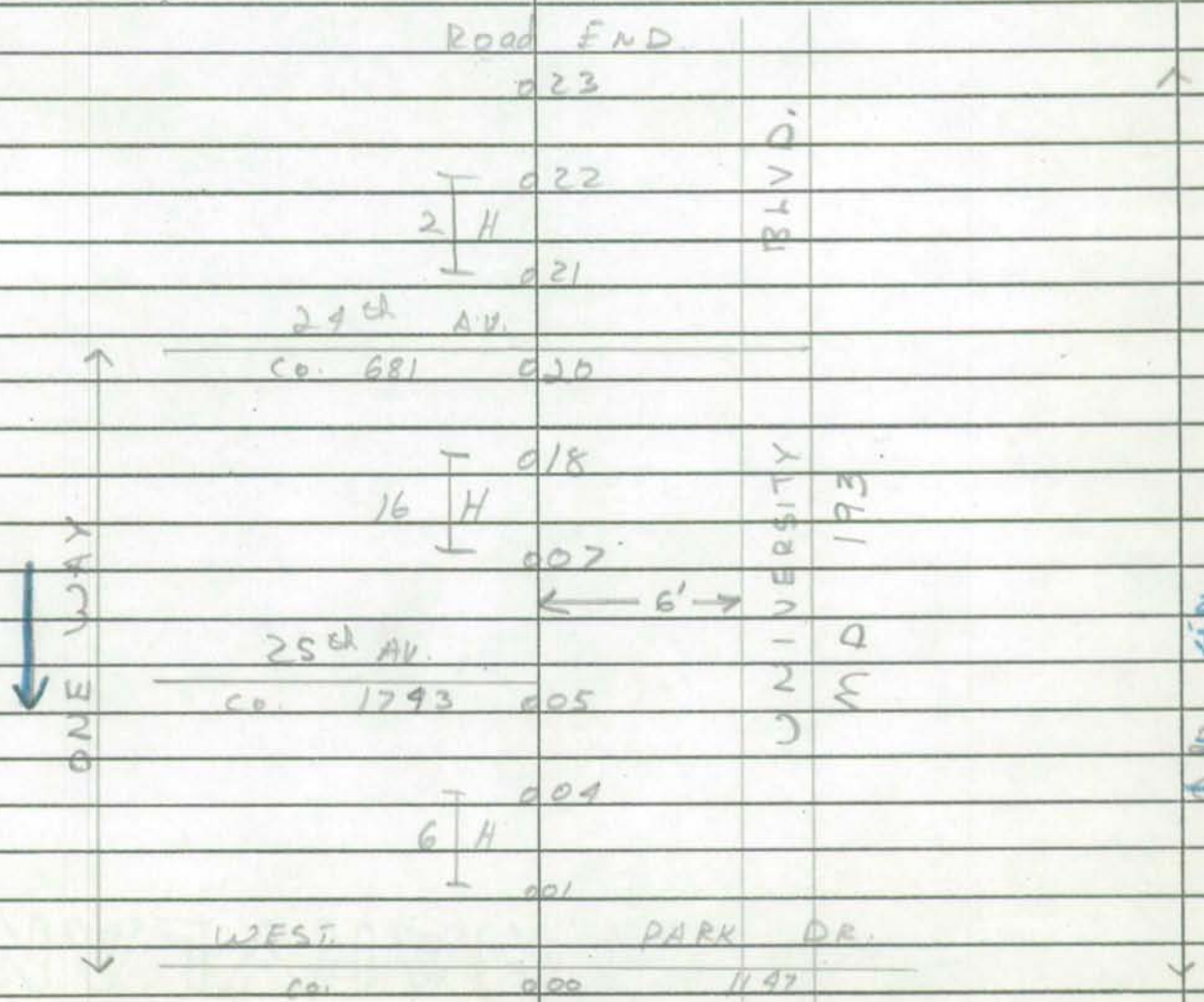

Form 6 HPS (Rev. 1961)

FAU Map 3 1-110-D

VER 10-31-77

ROAD INVENTORY SHEET

PARTY CHIEF Edward Schuyler
RECORDER Henry Gorman
CHAINMAN

63-1-110-34

UNIVERSITY HILLS
2
809-418
M31

ROAD NO. Co. 1745
NAME HANNON ST
SHEET NO. 1 OF 1
DATE 9/8/66
COUNTY PRINCE GEORGE'S

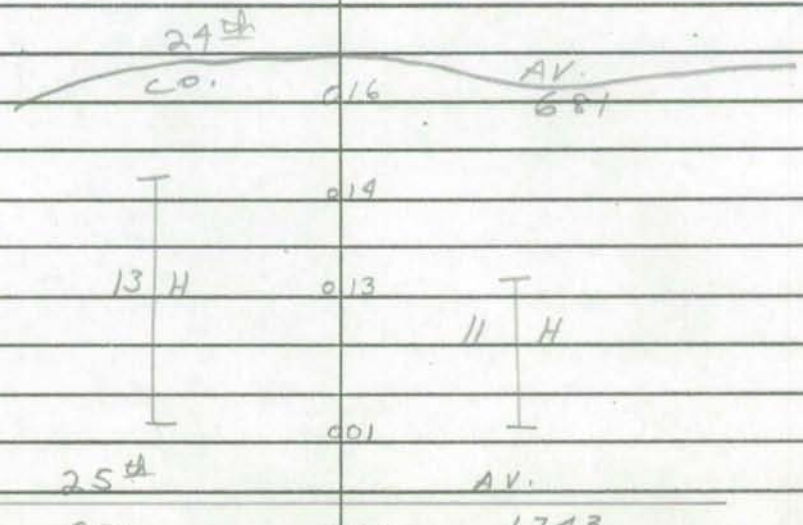

Form 6 HPS (Rev. 1961)

FAU MAP 6

3-388 78

ROAD INVENTORY SHEET

9

Party Chief E SCHUYLER
Recorder T LANDON
Chainman D EMERICK
D PLUMMER
811.5-360.5
M35

DEER PARK HEIGHTS VER 8-19-77

OLD BARNABY RD
Road No. Co 1746
Name ~~OLD BARNARY RD~~
Sheet No. 10 F1
Date 12- 20 -67
County PRINCE GEORGES

ABBOTT DR.
~~OP 717~~ CO. 1749
76-62

H
500'

0.08

ABBOTT DR
0.07 Co 1343

0.06

7 H

0.01 NORTH BARABY LA
~~OAK LANE~~
0.00 Co 1748

26' I
C-C

Form 6 HPS (Rev. 1961)

FAU MAP 6

3-390 78

ROAD INVENTORY SHEET

MELLON DR

Party Chief E SCHUYLER

Recorder T LANDON

Chainman J EMERICK

D PLUMMER

810.5-4 361

M35

DEER PARK HEIGHTS

Road No. CO 1747

Name ~~LYNWOOD DR~~

Sheet No. 10F1

Date 12-20-67

County PRINCE GEORGES

VER 8-19-77 NA/CH EFF 1-5-72

ROAD 003 END

26 I

a-c

LIME

ST.

Co 000 1772

Form 6 HPS (Rev. 1961)

FAU MAPS 3-612 78

ROAD INVENTORY SHEET

~~N.~~ BARNABY LA. NORTH

Party Chief E SCHUYLER
Recorder T GANDON
Chainman D EMERICK
D PLUMMER.
63-3-612-131

4

DEER PARK HEIGHTS

811.5-361 VER
M35 8-19-77 NA/CH EFF 1-5-72

Road No. Co 1748
Name ~~OAK LANE~~
Sheet No. 1 of 1
Date 12-20-61
County PRINCE GEORGES

		OLD BARNABY RD	
	017	Co 1746	
	015		
		3 H	
	013		
~~2ND~~ LIME		ST ~~ST~~	
Co	011	1772	
H	009		
~~1ST~~ ~~ST~~			
Co 1959	004	8 H	
KERNAL LA			
H	002		26 I
John A. THOMPSON		RD	c-c
Co ~~OP~~	000	4449 ~~25~~	

Form 6 HPS (Rev. 1961) FAU MAP 6 3-305

78

ROAD INVENTORY SHEET

811-359
M35
GLASSMANOR

VER
8-19-77

Party Chief	E.S.	Road No.	CO 1749
Recorder	W.D.	Name	ABBOTT DR
Chainman		Sheet No.	1 OF 1
		Date	1-10-69
		County	PRINCE GEO

	ØLD BARNABY RØAD		
		CO 1746	
~~07 1869~~	025		76-62 24'I
	016		~~12'E~~ 12'CW
	013	30	
5 H			
	011	3 H	
	006		20'H 2-3'E SHO
	003		
H	002	H	
			24'I 2-3'E SHO
CO		110	
WHEELER	000	RD	

NOW COUNTY 76-62

Form 6 HPS (Rev. 1961) FAU 3-564-A

ROAD INVENTORY SHEET

4

Party Chief	E.S.	Road No.	Co 1750
Recorder	W.D.	Name	SELBY AVE
Chainman		Sheet No.	1 OF 1
		Date	11-20-65
		County	PRINCE GEO

N. BARNABY
809-356

VER 8-19-77 M35 MAP 9

GONE

81-3

NOW PART OF RAMP FROM I95 TO MD. 414

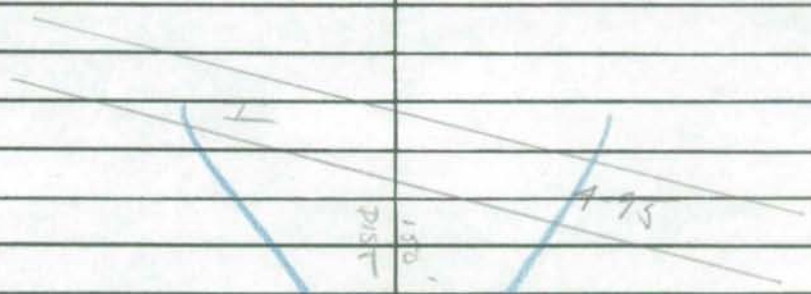

FENCE

ROAD 011 END

5 H 010 5 H

005 28' I C-C

004 MARBLE CO

TAVERN 001 GAS STA 44' I C-C

MD 000 414

Form 6 HPS (Rev. 1961)

ROAD INVENTORY SHEET

Party Chief E.S.
Recorder W.D.
Chainman

MAP 9
821-355
BROADVIEW M35
VER 8-11-77

Road No. CO 1751
Name PURDUN DR
Sheet No. 1 OF 1
Date 12-10-68
County PRINCE GEO

CO		1891	
RAYBURN	0 15	DR	
	0 14		
	0 07		PT
11 H			85°
	0 05	9 H	PC
	0 01		26 'I
CO		2723	C-C
SUMMER HILL	0 00	RD	

Form 6 HPS (Rev. 1961)

MAP 4

ROAD INVENTORY SHEET

CO 1752

Party Chief E. SCHUYLER
Recorder W. DOMBROSKI
Chainman

860-426
M32

VER
6-7-78

Road No. 68-36
Name SPRUILL DR
Sheet No. 1 OF 1
Date 5-19-69
County PRINCE GEORGES

	ROAD	V-Y-Y	END
		0 18	
↱ 90°	12 H	0 06	9 H
		0 01	
	CO	762	(68-35)
	COWAN	0 00	AVE

26 I
C-C

Form 6 HPS (Rev. 1961) FAU Ver 8-5-77 3-405

ROAD INVENTORY SHEET

Party Chief E.S.
Recorder W.D.
Chainman

803-346.5
M35
SOUTH LAWN

MAP 9

Road No. CO 1753
Name SHAGO DR
Sheet No. 1 OF 1
Date 1-8-69
County PRINCE GEO

H			
ROAD	022	END	
95°	018		10' I 2-3' ESHO
H	017	H	
H	016	H	
		CO 1755	
H	012	CARDINAL LA	
CO 1754 CARDINAL LA	011		
3 H	010	H	
	008		
		CO 1348	
	007	LATHAM AVE	
FIRE HOUSE	003		
			20' I 2-3' ESHO
CO LIVINGSTON	000	1203 RD	

Form 6 HPS (Rev. 1961)

FAU

Ver 8-5-77 3-400

ROAD INVENTORY SHEET

Party Chief	E.S.
Recorder	W.D.
Chainman	

803-4-346.5
M35
SOUTHLAWN

MAP 9

Road No.	CO 1754
Name	CARDINAL LA
Sheet No.	1 OF 1
Date	1-8-69
County	PRINCE GEO

ROAD	END	
003	H	
002	H	
		14' H
CO	1753	2-3' ESHO
SHAGO 000	DR	

Form 6 HPS (Rev. 1961)

FAU

Ver 8-5-77 3-409

ROAD INVENTORY SHEET

Party Chief E.S.
Recorder W.D.
Chainman

803-346.5
M35
SOUTHLAWN

MAP 9

Road No. Co 1755
Name CARDINAL LA
Sheet No. 1 OF 1
Date 1-8-69
County PRINCE GEO

H			
	V-Y-Y		
ROAD	005	END	^
H	004		
H	002		16
			~~12~~'H
CO		1753	2-3'E SHO
SHAGO	000	DR	V 24'CW

SHA 51.3-8
11-15-72

STATE HIGHWAY ADMINISTRATION OF MARYLAND

FAR

ROAD INVENTORY SHEET

78

Party Chief R. Bush
Recorder
Helper

Map No. M39
INDEX 10

VER 7-14-77

Road No. Co 1756
Road Name BURCH ~~Rd~~ HILL RD
Sheet No. 1 OF 1
Date 9-5-68 REVISED 6-20-74
County PR GEO
State Coordinates 831 - 324

Co. 2951

MD 0 84 5 — 2-27' I, 2' J MED, X 'J' c-c

0 82

0 76 ENTRANCE FARM

85° 0 68

0 62 40°

30° 0 48

0 42 90°

0 26

E 35° OPIZZ 0 25

0 22 45°

0 20

20' F
2-3' E Shld

BRANDYWINE Rd.
Co 0 00 599

SHA 51.3-8
11-15-72

ROAD INVENTORY SHEET

Road No. _____
Road Name _____
Sheet No. _____
Date _____
County _____
State Coordinates _____

Form 6 HPS (Rev. 1961) FAU 5-153

ROAD INVENTORY SHEET

Party Chief	E.S.	Road No.	Co 1757
Recorder	W.D.	Name	MANOR RD
Chainman	T.L.	Sheet No.	1 OF 1
		Date	10-2-68
		County	PRINCE GEO

4

MAP 10

828-345 JENKINS CORNER
M35

VER 8-16-77

~~OP~~ ~~TIP~~ (Abandoned)	0 13		16'G 26'cw
4 H	0 07	6 H	
	0 04		
	0 03	30°	20'H ~~16'G~~
CO		~~3~~ 3675	~~2-2' SHD~~
OLD BRANCH	0 00	AVE	30'cw

Form 6 HPS (Rev. 1961) FAU map 1 1-276-A

ROAD INVENTORY SHEET

Party Chief E. Schuyler
Recorder H GORMAN
Chainman

825.-441
M27

Road No. Co 1758
Name GARRETT AVE. W
Sheet No. 10F1
Date 7/28/66
County PRINCE GEORGE'S

VER 12-7-77

Road END.

009

5 H

5 H

003

24' I
~~20' F~~
30' C-W

POWDER MILL RD.

MD. 000 212

Form 6 HPS (Rev. 1961) FAU map! 1-276-A

ROAD INVENTORY SHEET

Party Chief E. Schuyler
Recorder H. Gorman
Chainman

825-441
M27

Road No. Co. 1759
Name GARRETT AV.
Sheet No. 1 OF 1
Date 7/28/66
County PRINCE GEORGE'S

VER 12-7-77

RHODE ISLAND AV.
CO. 020 1291

019

015

|| H || H

30' I
I C-C

001

~~25' O~~
~~CURB LT.~~
~~30' C-C~~

POWDER MILL RD.
MD. 000 212

Form 6 HPS (Rev. 1961)

Ver
WD
DT
9-7-77

2-519

ROAD INVENTORY SHEET

PARTY CHIEF Edward Schuyler
RECORDER Henry Gorman
CHAINMAN

WYECROFT
VILLAGE.

832-381
M35

MAM

ROAD NO. CO. 1760
NAME FAWN CREST CT.
SHEET NO. 1 OF 1
DATE 10/31/67
COUNTY ~~PRINCE GEORGES~~

H
CUL DE SAC.
004

3 H

3 H

26' I
C-C

001

FAWN CREST DR.
CO 000 2704

Form 6 HPS (Rev. 1961)

FAU MAP6 Ver M2 DT 9-20-77 3-8-17 78

ROAD INVENTORY SHEET

8204-364
M35

~~BROADVIEW~~
Hartford
Hills

Party Chief	E. S.	Road No.	CO 1761
Recorder	W. D.	Name	OXFORD DR
Chainman		Sheet No.	1 OF 1
	61-151	Date	11-19-68
		County	PRINCE GEO

CO		2102	
EATON	023	DR	
	021	3 H	
	018		
		CO 1762	
	017	~~ADAMS~~ ~~DR~~ Hartford Hills DR	
15			
	015	10 H	
	003		
			26' I C-C
OLD BRANCH		AVE	
~~OLD~~ ~~MD~~	000	MD967-A ~~F~~	

Form 6 HPS (Rev. 1961)

MAP6

3-570

78

ROAD INVENTORY SHEET

Hartford Hills DR

Party Chief	E.S.	Road No.	CO 1762
Recorder	W.D	Name	~~ADAMS DR~~
Chainman		Sheet No.	1 OF 1
		Date	11-19-68
		County	PRINCE GEO

820.5 - 364
M35

~~BROADVIEW~~
Hartford Hills

CO		1761	
OXFORD	0 20	DR	
	0 17	RT	
	0 16	35°	
	0 12	PC	
11 H			26' I
		13 H	C-C
	0 10		
	0 03		
			20' E
OLD BRANCH		AVE	20 CW
OLD MD	0 00	MD 967-A ~~5~~	

20' I
C9-185

Form 6 HPS (Rev. 1961)

MAP6

VER
MZ
DT
9-20-77

3-340

ROAD INVENTORY SHEET

Party Chief E. SCHUYLER
Recorder W. DOMBROSKI
Chainman

FAU
817.5-366
M35

Road No. Co 1763
Name BEDFORD PL
Sheet No. 1 OF 1
Date 5-15-69
County PRINCE GEORGES

ROAD END

0.10 H

0.08 H

0.03

85° 0.02

DIST
0.06

MD ~~CO~~ ~~1412~~ 967-A

~~BEDFORD~~ 0.00 ~~WAY~~

ST. BARNABAS RD

16' H
2-3' ESHO

Form 6 HPS (Rev. 1961)

~~L-233-A~~

ROAD INVENTORY SHEET

Party Chief T. LANDON
Recorder W. WARFIELD
Chainman

Co. 1764
RELOCATED

808-426
M31

MAP 3
69-27A

VER
11-16-77

Road No. Co. 1764
Name EDWARDS WAY
Sheet No. 1 of 1
Date 3-11-70
County PRINCE GEORGES

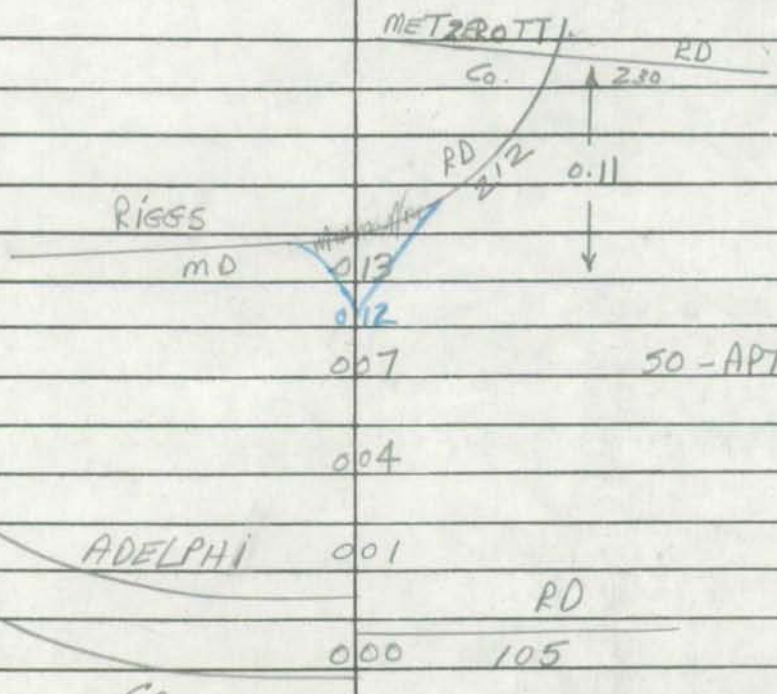

Form 6 HPS (Rev. 1961)

FAU Map 7 TROY PLACE 3-668 ~~Tulip Ave~~

ROAD INVENTORY SHEET

3

Party Chief E. SCHUYLER
Recorder H. GORMAN
Chainman

BERKSHIRE
830-370
M35

63-3-668-91A VER 9-14-77
Name/ch
(EFF 1-26-71) NA/CH EFF 1-5-72

Road No. Co. 1765
Name ~~72 RD~~ PL.
Sheet No. 1 OF 1
Date 11/29/67
County PRINCE GEORGES'

INSEY ST.		
Co.	012 1420	^
	010	
6 H	7 H	
		26' I
	001	C-C
KENOVA ST.		
Co.	000 2036	v

Form 6 HPS (Rev. 1961) FAU 5-084

ROAD INVENTORY SHEET

Party Chief E.S.
Recorder W.D
Chainman

825 A 349
M35
JENKINS COR.

VER 8-15-9 MAP 9

Road No. CO 1766
Name DEVON CT
Sheet No. 1 OF 1
Date 12-12-68
County PRINCE GEO

	H		
CUL-DE		SAC	
H	005	H	
H	004	H	
	003	H	
			26' I
CO		1433	C-C
WESTCHESTER	000	DR	

Form 6 HPS (Rev. 1961) FAU 5-142 78

ROAD INVENTORY SHEET

Party Chief E.S.
Recorder W.D.
Chainman

825-349
M35
JENKINS COR

65-188
T. LANDON
F. RHODES
2/27/75 REVISED

MAP 9

Road No. CO 1767
Name LANSING DR
Sheet No. 1 OF 2
Date 12-12-68
County PRINCE GEO
77-100

H	0 37	H
CO SHEFFIELD	0 34	1768 DR 30°
	0 31	
PT 30° PC	0 27	
9 H		7 H
	0 25	
PT	0 22	
CO WESTCHESTER	0 21	1433 DR
35°		
H	0 19	
PC	0 17	
CO 2623 ~~WESTFIELD~~ DR WESTHAVEN DR	0 16	
		10 H
	0 13	
30° 10 H	0 11	
	0 02	
CO MANSFIELD	0 00	1434 DR

26' I
C-C

W

Form 6 HPS (Rev. 1961)

78

ROAD INVENTORY SHEET

Party Chief E.S.
Recorder W.D
Chainman

JENKINS COR
VER
8-15-77

Road No. CO 1767
Name LANSING DR
Sheet No. 2 OF 2
Date 12-12-68
County PRINCE GEO

	ROAD	END
H	0	76
KENSTAN DR. CO 3817 74-153	0	74
7 H	0	71
	0	62
KENSTAN DR. CO. 3817 74-153	0	60
15°	~~ROAD~~	0 57 ~~END~~
H	0	56 H
CO 1999 CHESTERFIELD DR	0	54 H
30° H	0	53
H	0	52
H	0	50 36' I C-C
H	0	46 CO 1998 WARWICK DR
CO ~~NOTTINGHAM~~ WESSEX	0	40 2000 ~~DR~~ DR. SAME

Form 6 HPS (Rev. 1961)

FA4

5-241-A

ROAD INVENTORY SHEET

Party Chief E.S.
Recorder W.D.
Chainman

66-246

825-9348
M35
JENKINS COR.
VER 8-15-77
MAP 9
FENCE

Road No. CO 1768
Name SHEFFIELD DR.
Sheet No. 1 OF 1
Date 12-12-68
County PRINCE GEO

ROAD	031	END
	030	H
		CO 1434
	027	MANSFIELD DR
	025	
8 H		
	023	PT 25'
	021	5 H PC
	018	
CO LANSING	016	1767 DR
	014	H
	011	H PT
		CO 1864
	008	YORKSHIRE DR
10 H		60°
	007	
PRC 50° PC	004	3 H PRC
	001	
		26' I C-C
CO CHESTERFIELD	000	1999 DR

Form 6 HPS (Rev. 1961) FAU 3-454

ROAD INVENTORY SHEET

Party Chief E.S.
Recorder W.D.
Chainman

803-355,5
M35
GLASSMANOR

MAP 9 VER 8-18-77

Road No. CO 1769
Name CRISFIELD OT
Sheet No. 1 OF 1
Date 1-10-69
County PRINCE GEO

	H	
CUL-DE	SAC	
H 0	004 H	
H 0	002 H	
		26 I
CO	1445	C-C
CRISFIELD 0	00 DR	

Form 6 HPS (Rev. 1961)

FAU MAPS 647 3-719

ROAD INVENTORY SHEET

East PL 78

PARTY CHIEF Edward Schuyler
RECORDER Henry Gorman
CHAINMAN DIEMERICK

3
826.5-370
m35
PARKLAND.

Ver
9-28-77

ROAD NO. CO. 1770
NAME ~~[illegible]~~
SHEET NO. 1 OF 1
DATE 11/26/67
COUNTY PRINCE GEORGES

NORMAN DR.
CO 014 2144

013

4 H

26' I
C-C.

007

BIRKLE LA
30° CO. 2142 006 6 H

H 005

36' I
C-C.

004

EAST AVE
CO. 000 1421

Form 6 HPS (Rev. 1961) FAU Ver 8-3-77

78

ROAD INVENTORY SHEET

Party Chief	E.S.	Road No.	BLUFFWOOD LA CO 1771
Recorder	W.D.	Name	~~BUFFWOOD LA~~
Chainman		Sheet No.	1 OF 1
		Date	9-3-68
		County	PRINCE GEO

4
7945-340
M35
FORT FOOTE

~~66-33~~
60-184
TL REV
FR. 2/25/77

MAP 9 77-147

ROAD	029	END	16' G 2-3' E shld 30' cw
	027	H	
	025	BLUFFWOOD ~~LA~~. CT CO. 3843 .90	
H	021	JESSICA PL. (76-74)	
	019	Co ~~O.P.~~ ~~1171~~ 3982	
H	018		
	017	200' H	
H	016	BLUFFWOOD CT.	
	013	CO. 4074	
H	007	BOTLEY CIDR	
	006	CO 4044	
H	003		
CO		88	16' G 2-3' E SHD 30' cw
FORT FOOTE	000	RD	

Form 6 HPS (Rev. 1961)

FAU MAP 6 3-387

ROAD INVENTORY SHEET

LIME ST. ✓ 78

Party Chief E SCHUYLER
Recorder T LANDON
Chainman J EMERICK
D PLUMMER

812-360.5
M35
DEER PARK
HEIGHTS

Road No. Co 1772
Name ~~2ND ST~~
Sheet No. 10F1
Date 12- 20 -67
County PRINCE GEORGE'S

VER 8-19-77 NA/CH EFF 1-5-72

ROAD		END	
	0 46		
8 H		8 H	
MELLON DR.	0 38		
~~LYNWOOD DR~~			
Co 1747	0 37		
	0 35		
5 H			
	0 32	~~DR~~ 1343	
~~ABBOTT~~ Co	0 31		
	0 29		
	0 28		
30° 6 H		5 H	
	0 25		
	0 20		26' I
N. CARNADY LANE ~~OAK~~		~~LAKE~~	C-C
Co	0 18	1748	
	0 17		20' I
14 H		12 H	~~18' C~~
	0 04		2-2' N SHLD
			26' CW
MD	0 00	414	

Form 6 HPS (Rev. 1961)

FAU MAP6 3-495

5R GD,GW 7/10/93

ROAD INVENTORY SHEET

Party Chief E.S.
Recorder W.D
Chainman

821.5-361
M35
BROADVIEW
VER 8-16-77

59-253
71-150

Road No. CO 1773
Name BRADDOCK RD
Sheet No. 1 OF 1
Date 11-19-68
County PRINCE GEO

CO 1464		
NEWMAN RD 0.19		
10 H	10 H	71-150
0.03		18' ~~H~~ I
OLD BRANCH	AVE	2-3 ESHO
MD 0.00	~~5-D~~ 967-C	

Form 6 HPS (Rev. 1961) FA4 MAP7 2-312 78

ROAD INVENTORY SHEET

Party Chief E.S.
Recorder W.D.
Chainman

3
PALMER PK
837.5- 393
M31

VER
4-27-78

Road No. Co 1774
Name ROXBURY CT
Sheet No. 1 OF 1
Date 1-15-69
County PRINCE GEO

X-X-X

ROAD 009 END

10 H 12 H

002 36' I

CO 1479 JC-C

ALLENDALE 000 ~~RD~~ DR

Form 6 HPS (Rev. 1961) FAU Map 7 2-317 78

RAY LEONARD CT

ROAD INVENTORY SHEET

3

Party Chief	E.S.	Road No.	Co 1775
Recorder	W.D.	Name	~~84TH~~ CT
Chainman		Sheet No.	1 OF 1
		Date	1-15-69
		County	PRINCE GEO

VER 4-27-78

PALMER PK
837.5-393.5
M31

CUL-DE SAC

003

4 H 4 H

001

CO 1486

~~84TH~~ 000 ~~AVE~~

RAY LEONARD RD

56' I
J C-C

Form 6 HPS (Rev. 1961)

FAU Map 7

2-321 78

BENDER CT

ROAD INVENTORY SHEET

3

Party Chief	E.S.	Road No.	CO 1776
Recorder	W.D.	Name	~~SHERRILL CT~~
Chainman		Sheet No.	1 OF 1
		Date	1-15-69
		County	PRINCE GEO

PALMER PK
836.5-393.5
M31

VER
4-27-78

	CUL-DE	SAC	
	003		
4 H		4 H	
	001		56' I
CO		1487	JC-C
~~SHERRILL~~	000	~~ST~~	
BENDER		RD	

Form 6 HPS (Rev. 1961)

FAU

89-11 2-356-A-B
3-8-90
BB/BB

ROAD INVENTORY SHEET

PARTY CHIEF Edward Schuyler
RECORDER Henry Gorman
CHAINMAN

(2)
827.1-407.4
M31
MAP4

ROAD NO. Co 1777
NAME FURMAN PKWY
SHEET NO. 1 OF 2
DATE 9/12/67
COUNTY PRINCE GEORGES

62-61
63-2-356-54
69-126

VER 4-5-78

	033		
	029	5 H	PT
	028		
		FREEPORT ST	
	027	CO 2776	30°
	025		
		FURMAN ST	3 H
69-127		CO 3703	023 PC
	022		
		EMERSON ST	
H	020	CO 639	
			36' I
H	018		C-C
	011		
		67TH AVE	
		CO 976	008 13 H
	005		
4 H			2-24' I
			LA.S
	002		C-C
			VAR. GRASS MED.
		GREENVALE PKWY	
		CO 2271	000 CODED AS 20' GRASS PKWY

NON FA
COLLECTOR - URBAN
VOCAL

Form 6 HPS (Rev. 1961)

ROAD INVENTORY SHEET

78

PARTY CHIEF Edward Schuyler
RECORDER Henry Gorman
CHAINMAN

ROAD NO. Co. 1777
NAME FURMAN PKWY.
SHEET NO. 2 OF 2
DATE 9/12/67
COUNTY PRINCE GEORGES

600'- H 600'- H
~~BEACON~~ ~~LIGHT~~ (BEACON LIGHT Rd.)
~~OP~~ 067 12'E ~~1977~~ Co 4987
(ABAN) ~~ROAD~~ ~~END~~

~~12'E~~
~~12'E-W~~
26'I
ENT. To. BEACON HEIGHTS J CB RT
H 200' 063 ELEMENTARY School X 30'CW

H 061

INGRAHAM ST.
Co. 975 059
11 H
057
047
VALLERY ST.
046 Co. 1977
043
6 H
036
22 H GREEN LAND ST.
035 Co. 2303

NON FA
LOCAL ~~SUBSECTOR~~ URBAN

SAME.

SHA 51.3-8
11-15-72

STATE HIGHWAY ADMINISTRATION OF MARYLAND

FAU

ROAD INVENTORY SHEET

Party Chief R. Bush (OFFICE INV)
Recorder
Helper

Map No. M31
INDEX3 VER 4-6-78

Road No. Co 1778
Road Name 59th AVE
Sheet No. 1 OF 1
Date 8-14-67 REVISED 6-20-74
County PR GEO
State Coordinates 824-413

N

CRESTWOOD PL
Co 3720 006

TENNYSON Rd.
Co 000 1495

20' I
~~18'F~~
2-2'D Shld
24'CW

SHA 51.3-8
11-15-72

ROAD INVENTORY SHEET

Road No. _____
Road Name _____
Sheet No. _____
Date _____
County _____
State Coordinates _____

MAP 3
FAU

2-355

Form 6 HPS (Rev. 1961)

ROAD INVENTORY SHEET

Party Chief E. SCHUYLER
Recorder T. LANDON
Chainman

63-2-355-57

823-414
M31
RIVERDALE HEIGHTS

Ver 4-6-78

Road No. Co 1779
Name SARVIS AVE
Sheet No. 10 of 1
Date 8-14-67
County PRINCE GEORGES

61ST		PLACE	
Co	028	1818	
	027		PT 40°
	025	3 H	PC
PT	021		
	020	H	
40°			20' I 2-2' DSHLD 28' CW
9 H	017	H	
		60TH AVE.	
	015	Co ~~1478~~ 3714	
PC	014		
	013		
ENT TO OFFICE BLDG.	008		36' I JC-C
	004	OFFICE BLDG.	
ENT. TO OFFICE BLDG.	003		~~18' I~~ ~~2-2' ESHLD~~ ~~24' CW~~
MD	000	201	

Form 6 HPS (Rev. 1961)

MAP 7 Greater Upper Marlboro Sm. Urban 5-297

F.A 4

ROAD INVENTORY SHEET

Party Chief E.S.
Recorder W.D
Chainman

Gen Hwy
867-371.5
M36 VER 7-20-77

Road No. Co 1780
Name WILLOUGHBY RD CT.
Sheet No. 1 OF 1
Date 7-10-68
County PRINCE GEO

H		
CUL-DE	008 SAC	
H	006 H	20'H 24'CW
H	001	
	CO 1507	
	000 WILLOUGHBY RD	

Form 6 HPS (Rev. 1961)

F A U MAP 3

VER 11-7-77

1-328

ROAD INVENTORY SHEET

2

PARTY CHIEF Edward Schuyler
RECORDER Henry Gorman
CHAINMAN

807-424
M31

ROAD NO. Co. 1781
NAME RED OAK DR COURT #1
SHEET NO. 1 OF 1
DATE 8/22/66
COUNTY PRINCE GEORGE'S

H

Cul De Sac

H 002 H

26'I
C.C

H 001

RED OAK DR.

Co. 000 1529

Form 6 HPS (Rev. 1961) MAP3 F-4 VER 11-7-77 1-328

ROAD INVENTORY SHEET

PARTY CHIEF Edward Schuyler
RECORDER Henry Gorman
CHAINMAN

807-424
M31

ROAD NO. Co. 1782
NAME RED OAK DR. COURT #2
SHEET NO. 1 OF 1
DATE 8/22/66
COUNTY PRINCE GEORGE'S

	H	
	Cul De Sac	
H	002 H	
		26' I
H	001 H	C.C
RED OAK	DR.	
Co.	000 1529	

Form 6 HPS (Rev. 1961) MAP 3 FAU VER 11-7-77 1-328

ROAD INVENTORY SHEET

(2)

PARTY CHIEF Edward Schuyler
RECORDER Henry Gorman
CHAINMAN

807-424
M31

ROAD NO. Co. 1783
NAME RED OAK DR. COURT #3
SHEET NO. 10F1
DATE 8/22/66
COUNTY PRINCE GEORGE

H
Cul De Sac
002
2 H 2 H
001
26' I
C-C

RED OAK DR.
Co 000 1529

Form 6 HPS (Rev. 1961)

3-991

ROAD INVENTORY SHEET

Party Chief E.S.
Recorder W.D.
Chainman

816-346
M35
PALMER COR

MAP 9 VER 8-8-77

Road No. CO 1784
Name RAVINE DR
Sheet No. 1 OF 1
Date 1-6-69
County PRINCE GEO

	V-X-Y	
ROAD	009	END
	008	
5 H		6 H
	003	
		26 I
CO		949
LUMAR	000	DR

Form 6 HPS (Rev. 1961)

FAU

Map) 90-13 3-1-91 BB/TM

1-Z 52-A

78

OP 720

ROAD INVENTORY SHEET

Party Chief E. Schuyler

Recorder H Gorman

Chainman

67-25

824-441

M27

Road No. Co. 1785

Name GREENWOOD RD.

Sheet No. 10F1

Date 7/27/66

County PRINCE GEORGES

SE ↑

VER 12-7-77

DE

~~Road END~~

H ~~012~~ 24

CUL SAC

H ~~010~~ 22

ASH RD. 9 H

Co. 1098 ~~006~~ 18

H ~~004~~ 16

~~001~~ 13

CEDAR LA.

Co. ~~000~~ 31

~~000~~ 12

55

90-13

OP 720

ROAD 000 END

XX XX

~~18' E~~

~~24' C-W~~

26' I

I C-C

26' I

J C-C

~~18' E~~

~~24' C-W~~

16' E

26' C-W

Form 6 HPS (Rev. 1961) FAU 1-168-A

ROAD INVENTORY SHEET

Party Chief E. Schuyler
Recorder H. Gorman
Chainman

62-18 ✓ER 6-12-78

MAP 3
809-434
M31

Road No. Co 1786
Name POWDER MILL RD
Sheet No. 1 OF 1
Date 8/10/66
County PRINCE GEORGE'S



Form 6 HPS (Rev. 1961)

1-250-C

FAU

VER. 10-27-77

ROAD INVENTORY SHEET

Party Chief E. SCHUYLER
Recorder H. GORMAN
Chainman

LEWISDALE

809-415
M31

MAP 3

Road No. Co. 1787
Name WEST PARK DR.
Sheet No. 1 OF 1
Date 7/12/67
County PRINCE GEORGES'

H

CUL DE SAC.

003

3 H

3 H

26' I
C-C

001

WEST PARK DR.

Co. 000 1549

Form 6 HPS (Rev. 1961) FA4 4-123

78

ROAD INVENTORY SHEET

Party Chief	E.S.	Road No.	CO 1788
Recorder	W.D.	Name	VAN BUREN DR
Chainman		Sheet No.	1 OF 1
		Date	8-28-68
		County	PRINCE GEO

Gen Hwy
803.5-322
M39
FT. WASH. FOREST

MAP 9 VER 7-6-77

CO		1557	
WASH	0 53	~~AD~~ LANE	
	0 51		
	0 49	5 H	
PT 35° PC	0 48		
7 H	0 46		
	0 39		
	0 37	H	
CO	@ 1.96	118	
OLD FT	0 35	RD	
	0 33		
	0 26	PT 90° PC	
	0 23		
13 H		20 H	
	0 18	PT 90° PC	
	0 13		
	0 01		
CO	@ 2.04	118	20' I 2-3E SHO
OLD FORT	0 00	RD	

Form 6 HPS (Rev. 1961) FAU 4-131

78

ROAD INVENTORY SHEET

Party Chief E.S.
Recorder W.D.
Chainman

Gen Hwy
804.5-320
M39
VER 7-6-77 WASH. FOREST
MAP 9+2

Road No. CO 1789
Name HARRISON AVE
Sheet No. 1 OF 1
Date 8-27-68
County PRINCE GEO

	H	H	
		DE	
~~ROAD~~	CUL	0 46 SAC	~~END~~
		14 H	
15 14		0 19	
		0 18	
CO		1791	
FILLMORE		0 16 RD	
	H	0 14	
	H	0 11 3 H	
		0 10	
CO		1790	
TAYLOR		0 08 AVE	
	H	0 05	
			20 I
CO		1560	73' E SHD
MADISON		0 00 PL	

Form 6 HPS (Rev. 1961)

4-130

ROAD INVENTORY SHEET

Party Chief E.S.
Recorder W.D.
Chainman

804-320
M39 MAP 9 & 12
64-304
66-299B
FT. WASH FOREST
VEB 7-6-77

Road No. Co 1790
Name TAYLOR AVE
Sheet No. 1 OF 3
Date 8-27-68
County PRINCE GEO

	PT 031 H		
CO 2931 TIOGA RD 90° PC	029		
	027	H	36' I "J" C-C X
	026		
	024	H	
		CO 2570 CLEVELAND LA	
7 H	022		
	019		
	015		
CO 1563 MONROE AVE	013	8 H	
	012		
3 H	009		
	006		
CO HARRISON	005	1789 AVE	
H	003		
			20' I 2-3 ESHO
	000 PARKING LOT		

Form 6 HPS (Rev. 1961)

ROAD INVENTORY SHEET

Party Chief E.S.
Recorder W.D.
Chainman

Road No. CO 1790
Name TAYLOR AVE
Sheet No. 2 OF 3
Date 8-27-68
County PRINCE GEO

FT. WASH. FOREST

	087		
PT	084		
65°			
PC	080	12 H	
14 H			
	077		45°
	069		
		CO 2929	
	067	TAYLOR RD	80°
H	066		
	063		PT
	062		85°
8	059		PC
	049		
CO 2930			
COLWYN RD	047	26 H	
	045		
6 H			
	037		
SWIMMING POOL	033		
	03R		SAME

Form 6 HPS (Rev. 1961)

ROAD INVENTORY SHEET

Party Chief E.S.
Recorder W.D.
Chainman

FT. WASH. FOREST

Road No. CO 1790
Name TAYLOR AVE
Sheet No. 3 OF 3
Date 8-27-68
County PRINCE GEO

CO LIVINGSTON	1 37	1202 RD	
H 2702	1 36		
CO CHALFONT AVE	1 33		
	1 31	13 H	
PT 12 H	1 22		
	1 21		
	1 18		
180°			
	1 17	DE	
	1 15		
PC 6 H	1 12	7 H	
	1 06		
H	1 02	PT H	
		95°	
H	0 94	PC H	
H PT	0 92	H	
CO 29 28 TAYLOR CT 70°	0 90		
PC	0 89		SAME

Form 6 HPS (Rev. 1961) FAU 82-158 EXT. 4-129
3\23\83
J.E + N.S

78

ROAD INVENTORY SHEET

Party Chief E.S.
Recorder W.D.
Chainman

Gen Hwy VER 7-6-77

805-319 m39

T. LANDON 64-308
F. RHODES 67-195 FT. WASH. FOREST
3/10/75 REVISED MAP 9

Road No. CO 1791
Name FILLMORE RD
Sheet No. 1 OF 1
Date 8-27-68
County PRINCE GEO

		REC. AREA	
ROAD	END		
	030		
H	029		
H	026		26' I
R			1" C-LT
BUCHANAN DR. CO. 3826 74-2780	025		1" C-RT
H	023		
~~ROAD~~		~~END~~	
H	021	SCHOOL	
H	019		
H	016		
CO		1789	
HARRISON	015	AVE	
	012		
4 H			
	006	6 H	
	003		
H	002	H	
			20' I
CO		2573	2-3' ESHO
CLEVELAND	000	LA	

BUCHANAN Dr. CO 3826

Form 6 HPS (Rev. 1961)

FAU MAP 3

2-117-F

ROAD INVENTORY SHEET

Party Chief E. SCHUYLER
Recorder T. LANDON
Chainman

2
824-410 M31
EAST PINES

Road No. Co 1792
Name GREENVALE PKWY
Sheet No. 1 of 1
Date 8-17-67
County PRINCE GEORGES

VER 4-6-78

ROAD ~~XXX~~ END	
	0 31
6 H	
	0 25
62ND AVE	
Co 1622	0 24
	0 23
7 H	
	0 16
61ST AVE	
Co 1794	0 14
	0 12
5 H	
	0 08
60TH AVE	
Co 1800	0 06
	0 05
3 H	
	0 03
MUSTANG DR	
Co 1493	0 02
ROAD	0 00 END
	XXXX

24'I
Jc-c
~~26'I~~
~~Jc-c~~

Form 6 HPS (Rev. 1961)

FAU Map 6

2-137-A

ROAD INVENTORY SHEET

Longfellow St

Party Chief E. SCHUYLER

Recorder T. LANDON

Chainman

823-409

M31

ROGERS HEIGHTS

63-2-137-60

63-60

VER A-7-78

Road No. Co 1793

Name ~~LONG FELLOW ST.~~

Sheet No. 10 F1

Date 8-21-67

County PRINCE GEORGES

56TH		AVE	
Co	008	~~[illegible]~~ 482	
END PARKING	007	END PARKING	
30 APT UNITS		30 APT. UNITS	
BEG. PARKING	002		
			26' I
	001	BEG. PARKING	JC-C
56TH		PLACE	
Co	000	1663	

Form 6 HPS (Rev. 1961)

FAU MAP3 2-022-E

ROAD INVENTORY SHEET

Party Chief E. SCHUYLER
Recorder T. LANDON
Chainman

2
825-410
M31

EAST PINES

Road No. Co 1794
Name 61 ST AVE.
Sheet No. 1 OF 1
Date 8-17-67
County PRINCE GEORGES

VER 4-6-78

GREENVALE CO	010	PKWY 1792
3 H	009	3 H
	007	
6TH CO	005	AVE 401
3 H	004	3 H
	001	
MUSTANG CO	000	PLACE 1799

26' I
JC-C

Form 6 HPS (Rev. 1961)

DT/TT
2-28-95
94-13EX2

ROAD INVENTORY SHEET

OP 5065

Party Chief: T. LANDON
Recorder: W. WARFIELD
Helper:

~~Sheet #3 MAP #37~~ F-11 D
71-20

VER 11-17-77

Road No.: Co. 1795
Road Name: MUSKOGEE ST.
Sheet No.: 1 of 1
Date: 4-25-72
County: PRINCE GEO.

-810-430

	~~BARRICADE~~		
	~~ROAD~~ 0	34	~~END~~
	LACKAWANNA Co. 0	32	ST. 1797
25°	0	30	
4 H			
	0	27	
	MUSKOGEE PL. CO. 3344 0	26	
	0	24	
3 H			10 H
PT	0	21	
	CUSTER TER. CO. 3343 0	20	
30°			
	0	18	
PRC	0	14	PRC
7 H		26 TH AVE.	
	0	11	CO. 1796 45°
	0	08	H PC
	TUCKAHOE CO. 0	07	LA. 3092
H	0	03	
	RIGGS MD. 0	00	RD. 212

1795 CO

36' I
"J" C-C
2 ML

Form 6 HPS (Rev. 1961)

ROAD INVENTORY SHEET

Road No. _____
Road Name _____
Sheet No. _____
Date _____
County _____

D E
CUL 0 64 SAG

PT
90°
PC

0 61

BEAVER LODGE CT
0 53 OP 5068

0 47

0 46

OP 5065

FALLING BROOK TERR
0 44 ~~OP 5064~~
CO 5497

0 40 48" RCP

26'I
JC-C
2UML

MOON RIVER CT
0 37 ~~OP 5067~~ 30°
CO 5560

36'I
JC-C
2ML

Form 6 HPS (Rev. 1961) FAU MAP3 1-283-B

DT/TT 2-28-95 94-12

ROAD INVENTORY SHEET

Party Chief E. Schuyler
Recorder H Gorman
Chainman

2
810-431
M31
F11A

VER 11-17-77

Road No. Co. 1796
Name 26th AV.
Sheet No. 10F1
Date 8/11/66
County PRINCE GEORGE'S

		5 4919		
		~~DE~~		
	~~CUL~~	~~0.29~~	~~SAC~~	
		TRAPPER CO		~~26' I~~ ~~J C-C~~ ~~2UML~~
BUCK LODGE CO		0.18	TERR 3440	SS
FALLING BROOK CO		0.11	TERR 5497	
		~~XXXX~~		
	~~ROAD~~	0.08	~~END~~	
		0.07		
PT.	H	0.06	4 H	
30°	LACKAWANNA ST. Co. 1797	0.05		
	2 H	0.03		36' I C-C
PC		0.01		2UML
	MUSKOGEE CO	0.00	ST. 1795	SS

Form 6 HPS (Rev. 1961)

ROAD INVENTORY SHEET

Party Chief: T. LANDON
Recorder: W. WARFIELD
Helper:

Sheet #3
MAP #31

71-18
VER 11-17-77

Road No.: Co. 1797
Road Name: LACKAWANNA ST.
Sheet No.: 1 OF 1
Date: 4-25-72
County: PRINCE GEO.

811-430

H
D E
H CUL 0 27 SAC
LACKAWANNA PL.
Co. 3345 0 24 5 H
0 21
ST.
Muskogee Co. 0 20 1795
0 18
0 16
4 H
0 12 14 H
LACKAWANNA CT.
Co. 1798 0 10
0 09 PT
40°
4 H 0 02 PC
0 01 26' I
"J" C-C
26 TH AVE.
Co. 0 00 1796

Form 6 HPS (Rev. 1961)

ROAD INVENTORY SHEET

Road No. _____

Road Name _____

Sheet No. _____

Date _____

County _____

Form 6 HPS (Rev. 1961)

ROAD INVENTORY SHEET

Party Chief T. LANDON
Recorder W. WARFIELD
Helper

Sheet #3
MAP #31
71-19
VER 11-17-77

Road No. Co. 1798
Road Name LACKAWANNA CT.
Sheet No. 1 OF 1
Date 4-25-72
County PRINCE GEO.
811-430

	H		
	D	E	
H	CUL	0 04 SAC	H
H		0 02	H
	LACKAWANNA	ST.	
	Co.	0 00 1797	

26' I
"J" C-C

Form 6 HPS (Rev. 1961)

ROAD INVENTORY SHEET

Road No. _____

Road Name _____

Sheet No. _____

Date _____

County _____

Form 6 HPS (Rev. 1961)

FAU

2-351

ROAD INVENTORY SHEET

Party Chief E. SCHUYLER
Recorder T. LANDON
Chainman

64-I-46

MDP3
824-410
M31
EAST PINES

VER 4-6-78

Road No. Co 1799
Name MUSTANG PLACE
Sheet No. 1 OF 1
Date 8-17-67
County PRINCE GEORGES

H H
DE
CUL - 011 - SAC
4 H
009
61ST AVE
006 Co 1794
11 H
005 PT
35°
002 5 H PC
001
MUSTANG DR
Co 000 1493

2-6-7
JC-C-

Form 6 HPS (Rev. 1961) FAU MAP3 2-020-H

ROAD INVENTORY SHEET

Party Chief E. SCHUYLER
Recorder T. L ANDON
Chainman

824-410
M31
EAST
PINES

VERA 6-78

Road No. Co 1800
Name 60TH AVE
Sheet No. 1 OF 1
Date 8-17-67
County PRINCE GEORGES

X-XX

ROAD	0 12	END
MUSTARD Co	0 10	DR 1493
7 H	0 09	7 H
	0 01	
GREENVALE C6	0 00	PKWY 1792

36' I
JC-C

Form 6 HPS (Rev. 1961)

FAU Ver 8-4-77 3-567

ROAD INVENTORY SHEET

Party Chief E.S.
Recorder W.D.
Chainman

4

SOUTHLAWN

799.5-346.5
M35

MAP 9

Road No. Co 1801
Name HAYWORTH PL
Sheet No. 1 OF 1
Date 1-9-69
County PRINCE GEO

CO GIBSON	014	1606 DR	
10 H	013	10 H	
	001		26' I C-C
CO ABBINGTON	000	~~1603~~ 1609 DR	

Form 6 HPS (Rev. 1961)

FAU

Ver 8-477

3-569

ROAD INVENTORY SHEET

Party Chief	E.S.	Road No.	Co 1802
Recorder	W.D.	Name	BROCKTON DR
Chainman		Sheet No.	10F1
		Date	9-4-68
		County	PRINCE GEO

9

MAP9

KERBY HILL
798.5-348
M35

CO		114	
OYEN HILL	027	RD	
H	025	H	
CO		1804	
DOMINION	021	DR	
T	020	T	PT 80° PC
9 H	014		
T	008		
CO 1859		18 H	
FERNDALE PL	006		
	003	T	
GG		1606	26' I c-c
GIBSON	000	DR	

Form 6 HPS (Rev. 1961) FAU Ver 8-4-77 3-568

ROAD INVENTORY SHEET

799-348.5
M35

MAP 9

Party Chief	E.S.	Road No.	Co 1804
Recorder	W.D.	Name	DOMINION DR
Chainman		Sheet No.	1 OF 1
	~~61-12~~ 61-213	Date	9-4-68
	KERBY HILL	County	PRINCE GEO

CO GIBSON	0 45	1606 DR	
30° 9 H	0 44		
	0 37		90°
	0 32		
CO 1859 FERNDALE PL	0 31	18 H	
4 H	0 30		
	0 26		
CO BROCKTON	0 24	1802 ~~RD~~ DR	
	0 21		
CO 1860 ELLSWORTH PL	0 20		
	0 17		PT
6 H	0 16	14 H	90°
	0 13		PC
	0 07		
CO CLOVER DALE	0 04	1861 DR	
			26' I
CO ABBINGTON	0 00	~~1803~~ 1609 DR	C-C

Form 6 HPS (Rev. 1961) FA4 3-525

ROAD INVENTORY SHEET

Party Chief	E.S.	Road No.	CO 1805
Recorder	W.D.	Name	WYVILLE AVE
Chainman		Sheet No.	1 OF 1
		Date	11-13-68
		County	PRINCE GEO

4
829-356
AUTH VILL
M35
MAP 10 VER 8-16-77

A

POST
ROA 005 END

H 004 H

H 002 H 20' I

~~20' I~~

CO 1112 2-3' E SHO

DAVIS 000 BLVD 30' CW

Form 6 HPS (Rev. 1961)

93-
BD, AR
3-18-94

B-024
MU0040

ROAD INVENTORY SHEET

PARTY CHIEF Edward Schuyler
RECORDER Henry Gorman
CHAINMAN

DISTRICT HEIGHTS
828-373
M35

ROAD NO. Co. 1806
NAME BELWOOD ST.
SHEET NO. 1 OF 1
DATE 10/25/67
COUNTY PRINCE GEORGES

Ver
9-28-77 MAP7

COUNTY RD.
Co. 036 84

ONE WAY

See inv. of Mu0040
Belwood ST (Dist. Hgts)

MUNICIPAL MU 0040

26'I
C-C

APPOX CORP LIMITS OF DISTRICT HEIGHTS.

PT SCOTT ~~[illegible]~~ KEY ~~[illegible]~~ ~~[illegible]~~ ~~[illegible]~~ DR
MUD ~~[illegible]~~ OF 017 ~~[illegible]~~ ~~[illegible]~~ 0325 @.07

30°
PC

016
015
011
009
004
003
002

12 H

S H

30'I
C-C

24'I
2 uml
~~16'~~
~~[illegible]~~
~~[illegible]~~
E 32'I
JCRT
2 uml
~~[illegible]~~

MARLBORO PIKE
~~BUS~~ CO 000 3074 ~~4~~

@ 2.13

Form 6 HPS (Rev. 1961) FAU 2-382

ROAD INVENTORY SHEET

Party Chief	E.S.
Recorder	F.S.
Chainman	W.D.

65-74
VER 12-29-77

MAPY
845-416
M31

Road No.	Co 1807
Name	97TH AVE
Sheet No.	1 OF 1
Date	6-10-68
County	PRINCE GEO

Co WOODBERRY	0	28	1709 ST
Co 1516 WELLINGTON	0	24	OP 701 ~~1516~~ ST
H	0	22	H
Co 1130 UNDERWOOD ST	0	18	
H	0	14	
Co TUCKERMAN	0	12	1129 ST
T H	0	10	T H
	0	01	
CUL-DE	0	00	SAC

26'I
JC-C

SHA 51.3-8
11-15-72

STATE HIGHWAY ADMINISTRATION OF MARYLAND

FAU

ROAD INVENTORY SHEET

Ver
WD
DT
9-7-77

Party Chief R. Bush (OFFICE INV)
Recorder
Helper

Map No. M35
INDEX 9

Road No. CO 1808
Road Name OLD PINE GROVE Rd
Sheet No. 1 OF 1
Date 10-30-67 REVISED 7-8-74
County PR GEO
State Coordinates 831 - 377

RD. END
003

NW

PINE GROVE
CO
000

RD.
1186

22'E
2-2'D Shld
26'CW

SHA 51.3-8
11-15-72

ROAD INVENTORY SHEET

Road No. _____
Road Name _____
Sheet No. _____
Date _____
County _____
State Coordinates _____

Form 6 HPS (Rev. 1961)

FAU

2-269

ROAD INVENTORY SHEET

PARTY CHIEF Edward Schuyler
RECORDER ~~Henry Gorman~~ T. LANDON
CHAINMAN H. GORMAN

63-2-269-61

823-406 DECATUR HEIGHTS
M31

MAP 3

ROAD NO. Co 1809
NAME GALLATIN PLACE
SHEET NO. 10 F1
DATE 8-28-67
COUNTY PRINCE GEORGES

VER 4-7-78

60TH AVE
Co 017 1176

016

009 59TH AVE 1810 6 H
Co

15 H 006

005 H PLACE 482

001 AVE 54 67

26 H
JC-C

000

56TH AVE 482
Co

Form 6 HPS (Rev. 1961)

FAU

Z-019-H

ROAD INVENTORY SHEET

PARTY CHIEF Edward Schuyler
RECORDER ~~Henry Gorman~~ T. LANDON
CHAINMAN H. GORMAN

MAP 3

823-406
M31

DECATUR HEIGHTS

ROAD NO. Co 1810
NAME 59TH AVE
SHEET NO. 10F1
DATE 8-28-67
COUNTY PRINCE GEORGES

VER 4-7-78

60TH		AVE
Co	011	1176
	009	
4 H	008	
	004	8 H
	001	
GALLATIN Co		
	000	PLACE 1809

26'I
JC-C

Form 6 HPS (Rev. 1961)

FAU MAP 7 Z-353

ROAD INVENTORY SHEET

3

PARTY CHIEF Edward Schuyler
RECORDER Henry Gorman
CHAINMAN

EAST COLUMBIA PARK

ROAD NO. Co. 1811
NAME BALLINGER AVE.
SHEET NO. 1 OF 1
DATE 10/5/67
COUNTY PRINCE GEORGES

VER 59-265
A-21-78 81-57 CM JE 831-392 M31D 10-12-82

ANNAPOLIS AVE
Co 1404 014

~~ROAD~~ ~~END~~

011 H

E. 4 H WASHINGTON ~~WASHINGTON~~ AVE.
Co 008 ~~[illegible]~~ 3740

26' I
JC-L

005

4 H

~~16' F~~
~~2-2'~~
~~E SHLDS~~
~~20' L-W~~
~~20' I~~
~~24' L-W~~

BUS. DRILLING 003

002

FLECTRIC AVE.
Co 000 2785

Form 6 HPS (Rev. 1961)

MAP 3 & 6

ROAD INVENTORY SHEET

PARTY CHIEF Edward Schuyler
RECORDER Henry Gorman
CHAINMAN T. LANDON

819-396
M31
TUYEDO

Ver 4-17-78

ROAD NO. CO. 1812
NAME CRESTON ST.
SHEET NO. 1 OF 1
DATE 8/31/67
COUNTY PRINCE GEORGES

	51ST ~~ST.~~ PL.	
51ST PL	022	CO. 1492
CO 2002	021	
SUBURBAN	019.	METAL WORK.
TRUST CO.		
	016	SHEET METAL CO.
51ST AVE.		
CO 3161 ~~OP 206~~	014	
	013	TRUCK BODIES.
ENT. TO BUILDING		
SUPPLY CO	010	CONSTRUCTION CO.
50TH AVE		
CO. 3160 ~~OP 209~~ CO	007	
"C" BUS. GAS PUMP CO.	006	TRUCKING CO.
		34'I
CONSTRUCTION CO.	005	C-C
AUTO JUNK YARD.	004	BUS. AUTO PARTS
	001	LIQUORS STORE
RAMP FROM U.S 50 TO		MD 201 ←
MD	000	459
RAMP FROM MD 201		TO. U.S. 50. →

Form 6 HPS (Rev. 1961)

FAU MAP3. 1-359

VER 10-19-77

ROAD INVENTORY SHEET

Party Chief E. SCHUYLER
Recorder H. GORMAN
Chainman

CHILLUM
803-411
M31

0.00-0.10 Was Op 405 95-88

Road No. Co. 1813
Name TWIN OAKS DR.
Sheet No. 1 OF 1
Date 7/28/61
County PRINCE GEORGES

PARKING LOT

0.1826

0.1825 CHURCH
ST. JOHN'S DEPAUL

0.1822

PT. RECTORY 0.1821

90° SCHOOL 0.1820

PC CONVENT. 0.1818

SCHOOL

0.1817

OAKDALE DR.

0.0815 Co. 1706

PLAY GROUND

0.0813 H

0.0811 SIGN DO NOT ENTER SUNDAYS 8:00 AM TO 2:00 AM.

26' I C-C

MD 0.0810 501

18' D

Parker Ave
0.00 CO 1814

Form 6 HPS (Rev. 1961)

FAU

95-89,90
BB/AH
3/18/76

VER
10-24-77

1-161

~~OF 1814~~

ROAD INVENTORY SHEET

Party Chief E SCHUYLER CHILLUM

Recorder H GORMAN

Chainman

803-410
M31

MAP 3

Road No. Co. 1814

Name PARKER AV.

Sheet No. 1 OF 1

Date 7/28/67

County PRINCE GEORGES'

~~MD~~ CO	016	~~211~~ 5778	
	014	H	
S H	013	H	
	009		
BURGESS DR. CO. 447	008		
	006		
H	004		
	001	H	
TWIN OAK DR. OP 403			
~~CO.~~ ~~1813~~ ~~OP~~ ~~405~~ CO 1813	000		

E

SS

36' H
JCC
~~20' F~~
2UML
~~20~~

~~18' G~~
~~30' C-W~~

~~20' F~~
~~'J' C-W~~
~~20'~~

CO 1814

~~18'~~ E.
~~24'~~ C-W

26' H
JCC
2UML

Form 6 HPS (Rev. 1961)

FAU

2-004-A

ROAD INVENTORY SHEET

PARTY CHIEF Edward Schuyler
RECORDER ~~Henry Gorman~~ T. LANDON
CHAINMAN H. GORMAN

819-401
M31
MAP 3

VER
4-27-78

ROAD NO. Co 1815
NAME 49TH ST.
SHEET NO. 1 of 1
DATE 8-30-67
COUNTY PRINCE GEORGES

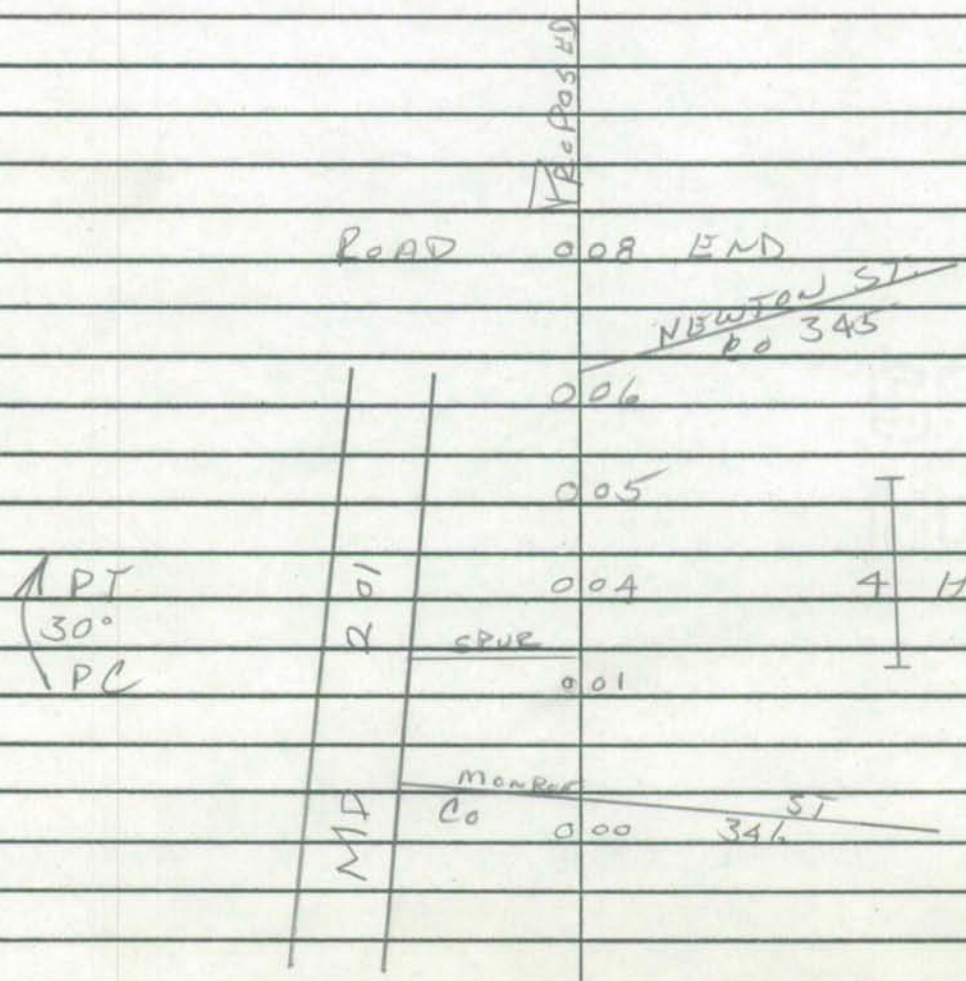

Form 6 HPS (Rev. 1961)

MAP3

FA4

1198-91A
11-12-98
SS/SR

2-224-C

ROAD INVENTORY SHEET

Party Chief E. SCHUYER
Recorder T. LANDON
Chainman

67.40

2
826-412
M31

RIVERDALE HEIGHTS

VER 4-6-78

Road No. Co 1816
Name SHERIDAN ST.
Sheet No. 1 OF 1
Date 8-15-67
County PRINCE GEORGES

62ND AVE		
op 5348 ~~ROAD~~	0 18	~~END~~ ~~90°~~
62ND		PLACE
Co	0 15	593
	0 14	H
	0 12	H
	0 10	H
63RD		AVE
Co	0 09	1316
3 H	0 08	
	0 06	4 H
	0 04	
63RD		PLACE
Co	0 03	1305
ROAD	0 00	END

26' I
JC-C

Form 6 HPS (Rev. 1961)

FAU Map 3 1-125-B VER 11-3-77 78

ROAD INVENTORY SHEET

LANGLEY PARK 804-421 M31

PARTY CHIEF Edward Schuyler
RECORDER Henry Gorman
CHAINMAN

ROAD NO. Co. 1817
NAME LANGLEY WAY
SHEET NO. 1 OF 1
DATE 9/6/66
COUNTY PRINCE GEORGE'S

EDWARDS Pk.
CO. 007 1342

006

24 APT UNITS 24 APT UNITS

2-24' I
LA.S C-C
16' GRASS
MED.

001

~~KANAWHA ST~~ Av
CO. 000 982

Form 6 HPS (Rev. 1961)

FAU

Map 3

2-023-A

ROAD INVENTORY SHEET

Party Chief T. LANDON
Recorder W. WARFIELD
Chainman

63-2-022-52

Map #2
69-117

Riverdale Gardens
825-423
M31

VER 4-6-78

Road No. Co. 1818
Name 61 ST PL
Sheet No. 1 OF 1
Date 3-17-70
County PRINCE GEORGES

	xx	xx	
	ROAD	019 END	
3 H		018	22' I
			I C-RT.
		016	2' E SHLD LT.
SARUIS AVE.		9 H	26' CW
Co. 1779		012	
			20' I
			J C-RT.
			2' E SHLD LT.
		008	24' CW
NORMAN		AVE	
Co.		007 1498	
		004 H	16' G
			22' CW
H		002	
H	ROAD	000 END H	

Form 6 HPS (Rev. 1961)

FAU Map 3 VER 10-27-77 1-479

ROAD INVENTORY SHEET

2

Party Chief E. SCHUYLER
Recorder H. GORMAN
Chainman

63-1-479-46
63-46

811-413
M31

Road No. Co. 1819
Name TOLEDO TERR.
Sheet No. 1 OF 2
Date 7/11/67
County PRINCE GEORGES'

ENT. TO PARKING LOT
56 APTS 044
ENT. TO PARKING LOT
040
NORTHWEST DR.
CO. 2297 036
032
ENT. TO PARKING
55° 029 LOT
TOLEDO PL ENT. TO SHOPPING CENTER
CO. 2298 025
023
ENT. TO PARKING
LOT 021
ENT. TO PARKING
LOT 014
60 APTS
PC 010
ENT. TO PARKING
LOT 008
005
001
MD. 000 410
@2.33

36' I C-C

THABBED 36' I C-C

ON TAPER FROM 56' TO 36' I TYPE C-C

2-24' I LA.S C-C 6' GRASS MED

ENT. TO FACTORY OP 5102

*Corp. Limits at 0.63 from 1992 Hyattsville map

1-402

Form 6 HPS (Rev. 1961)

ROAD INVENTORY SHEET

Party Chief E. SCHUYLER
Recorder H. GORMAN
Chainman

Road No. Co. 1819
Name TOLEDO TERR
Sheet No. 2 OF 2
Date 7/11/67
County PRINCE GEORGES

END TO PARK LOT

BELCREST CO RD. 5678

0.63

Corp Limits of Hyattsville

0.61

0.60

ENT. TO PARKING LOT

0.59

ENT. TO APTS.

0.56

300 APT. UNITS.

SAME.

0.55

76 APT.

0.50

ENT. TO PARKING LOT

0.48

APT.

Form 6 HPS (Rev. 1961)

F A 4 MAP3 1-406-A

ROAD INVENTORY SHEET

Party Chief E. Schuyler
Recorder N. Lowman
Chainman

2
809-433
M31
VER 11-10-77

Road No. Co. 1820
Name WOODED WAY
Sheet No. 1 OF 1
Date 8/11/66
County PRINCE GEORGE'S

ELTON RD.		
Co.	027 2075	
	025 H	PT
	WOODED CT.	
4 H	022 Co. 2074	
	021	35°
	2 H	
	018	
GREEN FOREST DR.		
Co.	016 1821	
PRC	015	PRC
45°	019	
PRC 7 H	008	PRC
	9 H	
	004	30°
	002	
	001	PC 36' I C-C
RIGGS RD.		
MD	000 212	

H.W. G. Jr.

Form 6 HPS (Rev. 1961)

FA4 MAP3

ROAD INVENTORY SHEET

Party Chief E. Schuyler
Recorder H. Lorman
Chainman

61-29

809-432
M31
VER 10-11-77

Road No. Co. 1821
Name GREEN FOREST DR.
Sheet No. 10F1
Date 8/11/66
County PRINCE GEORGE'S



Form 6 HPS (Rev. 1961) FAU MAP3 1-406-B

ROAD INVENTORY SHEET

Party Chief E. Schuyler
Recorder H. Gorman
Chainman

59-64

2

809-433
M31
VER 11-10-77

Road No. Co. 1822
Name GREEN FOREST CT.
Sheet No. 1 OF 1
Date 8/11/66
County PRINCE GEORGE'S

H
Cul-De Sac
H 003 H

46' I
C-C

GREEN FOREST DR.
CO. 000 1821

Form 6 HPS (Rev. 1961) FAU MAP5 5-105 78

ROAD INVENTORY SHEET

Party Chief E.S.
Recorder W.D.
Chainman

Gen Hwy
880-415
M32
✓CR
5-31-78

Road No. CO 1823
Name FOREST DR
Sheet No. 1 OF 2
Date 7-8-68
County PRINCE GEO

H	0 52		X
			20'G
	0 48	H	30'C-W
	0 45	H	X
H	0 40		
H	0 37		20'E
			30'C-W
H	0 34	H	
	0 30		X
H	0 27	H	
	0 24	↑45°	
30° ↑ PT	0 21		
P.C.	0 19		
	0 17	H	
	0 13	P.T	
	0 12	H 50°	
	0 09	P.C.	
H	0 04	H	20'G
GRAIN	HIGHWAY		2-3E SHO
MD.	0 00	3	✓30'CW
	Columbia Way	MD 976	

Form 6 HPS (Rev. 1961) FAU

78

ROAD INVENTORY SHEET

Party Chief E.S.
Recorder W.D.
Chainman

Road No. CO 1823
Name FOREST DR.
Sheet No. 2 OF 2
Date 7-8-68
County PRINCE GEO

FOREST		PLACE	
CO ~~4~~	0 83	~~762~~ 3557	
6 H	0 79	4 H	
P.T	0 66		
H	0 64		
70°	0 63	H	20' G 30' C-W
P.C	0 61		X
H	0 59		20' E 30' C-W
H	0 56		

Form 6 HPS (Rev. 1961)

FAU MAPS 5-263

ROAD INVENTORY SHEET

Party Chief E.S.
Recorder W.D.
Chainman

Gen Hwy
880-417.5
M32

VER 5-31-78

Road No. Co 1824
Name SYLVAN DR
Sheet No. 1 OF 1
Date 7-8-68.
County PRINCE GEO

H	CUL-DE	024	SAC	
H	PT 45°	011	H	
	PC	009	H	20'G R-3'E SHO
	MD	000	3	

Form 6 HPS (Rev. 1961) FAU 1-424

✓78

ROAD INVENTORY SHEET

Party Chief	E.S.	Road No.	Co 1825
Recorder	W.D.	Name	DUBARRY ~~AVE~~ ST
Chainman		Sheet No.	1 OF 2
		Date	7-3-68
		County	PRINCE GEO

853-416 (2)
M32

MAP 4

67-79
59-205 ✓ER
6-9-78

BB&JE 83-82 2-10-84

	0 ~~33~~ 48		
	0 ~~31~~ 46 H		
3 H	0 ~~29~~ 44		
	0 ~~25~~ 43		
	0 ~~23~~ 38 H		
H	0 ~~22~~ 37 H		
Co		1826	
EDGE	0 ~~[illegible]~~ 35	AVE	
H	0 ~~18~~ 33		
30' H	0 ~~16~~ 31		
		Co 2896	
PARKING AREA	0 ~~19~~ 29	EDGE PL.	
	0 ~~17~~ 28		
	0 ~~20~~ 24		
6 H		5 H	
	0 ~~26~~ 21		
	0 ~~01~~ 16		22 I
GLEN DALE		ROAD	2-4 E SAC
W MD	0 ~~[illegible]~~ 15	~~[illegible]~~ 953	✗ 34' C-W
↑	0 04	90° ↑	26' I
	CUL 0 00 SAC		✓ JC-C
	D E		

Form 6 HPS (Rev. 1961)

96-48, 49 29
BB/MG
3-4-97 A-T

78

ROAD INVENTORY SHEET

Party Chief E.S.
Recorder W.D.
Chainman

Road No. CO 1825
Name DUBARRY ~~AVE~~ ST
Sheet No. 2 OF 2
Date 7/3/68
County PRINCE GEO

DUBARRY ST
~~CO 5691~~
CO 5691

X + + +

ROAD 0 ~~53~~ 68 END

H 0 ~~52~~ 67 H

H 0 ~~50~~ 65 H

CO 8897
HILAND AVE 0 ~~49~~ 64

0 ~~47~~ 62 H

H 0 ~~44~~ 60

H 0 ~~41~~ 59 H

H 0 ~~40~~ 57

H 0 ~~40~~ 55

H 0 ~~33~~ 53

0 ~~37~~ 52

CO 1887
0 ~~34~~ 49 GLENN AVE

AS TABBED
68-91

24' I
2-4' E SHO

X

SAME

SHA 51.3-8
11-15-72

URBAN-WASH

STATE HIGHWAY ADMINISTRATION OF MARYLAND

ROAD INVENTORY SHEET

Party Chief: J.E.
Recorder: D.G.
Helper:

Map No. 32

80-12 EXTRA

Road No. CO 1826
Road Name EDGE AVENUE
Sheet No. 1 OF 1
Date 9 MAR 81 (7-3-68)
County P.G.
State Coordinates 853-416

LOCUST		ST.	
CO	013	1829	
WORREL		AVE.	
CO.	008	1831	
DUBARRY		~~AVE.~~ ST	
CO.	004	1825	
			20' I 2-3' E SHLDS
EAST FRANKLIN		AVE.	
CO.	000	1833	

S

SHA 51.3-8
11-15-72

ROAD INVENTORY SHEET

Road No. _____
Road Name _____
Sheet No. _____
Date _____
County _____
State Coordinates _____

Form 6 HPS (Rev. 1961)

FAU ~~MAP 4~~ MAP 4

1420

ROAD INVENTORY SHEET

78

Party Chief	E.S.	Road No.	CO 1827
Recorder	W.D.	Name	GLENN AVE
Chainman		Sheet No.	1 OF 2
	59-199	Date	7/3/68
		County	PRINCE GEO

2
852-417
M32

H	021		
H	020		
CO		1831	
WORREL	018	AVE	
	017	H	
	016	H	
CO		1825	
DUBARRY	014	~~AVE~~ ST	
	013	H	
CO		1833	
E. FRANKLIN	009	AVE	
S			
	007	H	
H	006		22'I
CO		1834	2-4'E SHD
DOLBY	004	AVE	34'C-W
			36'I
	003	H	JG-G
	001	H	~~22'I~~
CO		1835	
MARTIN	000	AVE	

Form 6 HPS (Rev. 1961) FAU MAP 4

ROAD INVENTORY SHEET

Party Chief E.S.
Recorder W.D
Chainman

2

Road No. Co 1827
Name GLENN AVE
Sheet No. 2 OF 2
Date 7-3-68
County PRINCE GEO

CO	1836	
BUENA VISTA 032	AVE	
CO	1830	
MARQUERITE 028	AVE	30' I "J" G.G
CO	~~1832~~ 1829 @20	
LOCUST 023	ST	

Form 6 HPS (Rev. 1961) FAU MAP4 1-425-B

ROAD INVENTORY SHEET

28

Party Chief E.S.
Recorder W.D.
Chainman

2

853-416.5
M32

Road No. Co 1828
Name FRANKLIN AVE EAST
Sheet No. 1 OF 1
Date 7/3/68
County PRINCE GEO

REC 3-30-76 75-33 77-5?

WHY

UNASS.
NOW CO.
CO 1833

POSED

GLEN AVE
CO. 014 1827

E

ROAD ~~002~~ 004 END

H ~~001~~ 003

CO ~~1826~~ 1826
EDGE ~~AVE~~ ~~000~~ 002 AVE.

~~ROAD 000 END~~

ROAD 000 END

20' I
2-4' E SHD
34' CW

30' E

Form 6 HPS (Rev. 1961)

FAU MAP 4 1-228-C

00-21CO
2-21-01
GD/EF

ROAD INVENTORY SHEET

Party Chief	E.S.	Road No.	CO 1829
Recorder	W.D.	Name	LOCUST ST
Chainman		Sheet No.	1 OF 1
		Date	7/3/68
		County	PRINCE GEO

2

853-416 Rev
m32 BB DD
3-4-80

59-201

VER
6-9-78

79-2

ROAD	0	38	END	
HILAND			AVE @.09	
CO	0	34	2897	SS
GLEN			AVE @.23	
CO	0	20	1827	SS
~~ROAD~~	0	~~0516~~	~~END~~	~~A~~
	0	~~0515~~	H	
H	0	~~0313~~	H	
H	~~0~~	~~0411~~		
CO 1826				~~20' F~~
EDGE AVE	0	~~00~~ ~~10~~ 06		~~2 2' F~~ SHD
				20' I
				~~2 12' E~~
Road	0	00	End	2UML

W
~~E~~

SHA 51.3-8
11-15-72

STATE HIGHWAY ADMINISTRATION OF MARYLAND

FALL

ROAD INVENTORY SHEET

88-41
3-16-89
BB, DW

Party Chief E. S.
Recorder W. D.
Helper

Map No. M-32 F12

Road No. Co. 1830
Road Name MARGUERITA AVE
Sheet No. 1 of 1
Date 7-3-68
County PRINCE GEORGES
State Coordinates 852-416

ROAD END

0 3~~0~~1

26'I

HILAND AVE.

Co. 0 2~~6~~7 2897

26'I

'J' C-C

0 2~~2~~3

5 H 5 H

20'I

0 1~~3~~6

~~20'~~ 40' I

GLENN AVE.

~~30'~~ CW

Co. 0 1~~2~~3 1827 SS

20'I

0 11

I-C Lt

0 08

42'I I-C

5 H 5 H

~~20'I~~ Lt

~~2-12'F SHDS~~

ROAD 0 00 END

XXX

PROPOS.

W

SHA 51.3-8
11-15-72

ROAD INVENTORY SHEET

Road No. _____
Road Name _____
Sheet No. _____
Date _____
County _____
State Coordinates _____

Form 6 HPS (Rev. 1961)

FAU MAP4

ROAD INVENTORY SHEET

2

Party Chief E.S.
Recorder W.D
Chainman

63-1-423-97

853-416
M32

VER
6-9-78

Road No. CO 1831
Name WORREL AVE
Sheet No. 1 OF 2
Date 7/3/68
County PRINCE GEO

H	0.36		
	0.33	H	
CO		1826	
EDGE	0.32	AVE	
H	0.31		
	0.25	3 H	
H	0.21		
			20' I
CO		1827	2-3' E SAB
GLEN	0.18	AVE	X
	0.16		
6 H	0.15	4 H	
	0.09		
	0.05	H	
CO		2897	
HILAND	0.04	AVE	
	0.03	H	
H	0.01	H	26' I
			JE-C
ROAD	0.00	END	X

Form 6 HPS (Rev. 1961)

MAP 4

1-423

ROAD INVENTORY SHEET

Party Chief E.S.
Recorder W.D.
Chainman

Road No. CO 1831
Name WORRELL AVE
Sheet No. 2 OF 2
Date 7/3/68
County PRINCE GEO

ROAD	0 40	END	
H	0 39		
	0 37	H	SAME

Form 6 HPS (Rev. 1961)

FAU MAP4 1-228-B

ROAD INVENTORY SHEET

Party Chief E.S.
Recorder W.D
Chainman

59-209 VER 6-9-78

852-416 M32

Road No. Co 183R
Name LOCUST ST
Sheet No. 1 of 1
Date 7-3-68
County PRINCE GEO

NON COMB.
WITH CO. 4/280

82-26
JE
NS

ROAD	004	END	
H	003		
CO		182D	
GLEN	002	AVE	22'I
	001	H	—
			2-4'E SHD
ROAD	000	END	30'CW

SHA 51.3-8
11-15-72

STATE HIGHWAY ADMINISTRATION OF MARYLAND

FAU

ROAD INVENTORY SHEET

→8

Party Chief M.Z
Recorder J.E
Helper

Map No. 32

VER 6-9-78

77-5

Road No. Co 1833
Road Name ~~FRANKLIN AV. EAST~~ E. Franklin Ave
Sheet No. 1 of 1
Date 1-23-78
County PR. GEO.
State Coordinates 853-416

REV BB DD 2-5-80 79-extra

W ↑

X X X

ROAD 0 ~~34~~ 49 END

HILAND AVE

0 ~~30~~ 45 Co 2898

26' I
J c-c

GLEN AVE

Co 0 ~~14~~ 31 1827 X

EDGE AVE X BARRICADE X ~~AVE~~

Co 1826 0 ~~02~~ 17 ~~1826~~

I CLAB
20' I

↑45°

~~ROAD~~ 0 ~~02~~ 14 ~~END~~

30' c-h

Md 0 00 ~~193~~ 953

SHA 51.3-8
11-15-72

ROAD INVENTORY SHEET

Road No. _____
Road Name _____
Sheet No. _____
Date _____
County _____
State Coordinates _____

Form 6 HPS (Rev. 1961) FAU MAP4 1-426

ROAD INVENTORY SHEET

Party Chief	E.S.	Road No.	Co 1834
Recorder	W.D.	Name	DOLBY AVE
Chainman		Sheet No.	1 OF 1
		Date	7-3-68
		County	PRINCE GEO

NT DB DD 2-5-80 Z 852-417 M32 VER 6-9-78

59-210 T. LANDON 3/3/75 F. RHODES REVISED 74-44

ROAD	0	~~5~~20	END
CO			1827
GLEN	0	~~5~~18	AVE
	0	~~4~~15	H
4 H	0	~~4~~11	H
	0	~~4~~8	H
			CO 2898
	0	~~4~~4	HILAND AVE
ROAD	0	00	END

24' 30' CW

72-234

~~20' F~~

~~3' E~~ SHO

26' I

C-C

Form 6 HPS (Rev. 1961) FAU 1-427

ROAD INVENTORY SHEET

Party Chief E.S.
Recorder W.O.
Chainman

852-417
M32

59-208 VER
65-88 6-9-78

MAPY

Road No. Co. 1835
Name MARTIN AVE
Sheet No. 1 OF 1
Date 7-3-68
County PRINCE GEO

ROAD	0 15 END	
	0 14	
	0 11	
4 H	6 H	
	0 06	
	0 04	34' C-W 64' I 2-3E SHO
CO	1827	72-233
GLEN	0 0R AVE	
		36' I 40' C-W
ROAD	0 00 END	

Form 6 HPS (Rev. 1961) FAU 1-421

ROAD INVENTORY SHEET

78

Party Chief E.S.
Recorder W.D
Chainman

852-416
F12

59-202
VER 6-9-78

Road No. Co 1836
Name BUENA VISTA AVE
Sheet No. 1 OF 1
Date 7-3-68
County PRINCE GEO

ROAD 004 END 22' I
30' C-W

XXXXXXX CO 1827
GLEN 002 GLEN AVE

ROAD 000 END

Form 6 HPS (Rev. 1961)

FAU MAP7 Ver WD DT 9-8-77 2-872-A

ROAD INVENTORY SHEET

3

PEPPER ST

PARTY CHIEF Edward Schuyler
RECORDER Henry Gorman
CHAINMAN

CARMODY
N. HLS.

66-117
59-103

832.5-385
M35

REV. 4-6-76

ROAD NO. Co. 1837
NAME ~~FRANKLIN DR.~~
SHEET NO. 1 OF 1
DATE 10 / 19 / 67
COUNTY PRINCE GEORGES

		ROAD 021	RND
	H	019	
HASTINGS DR. ~~ST~~			HASTING DR.
Co. 2085 ~~CO.~~ ~~3724~~		018	CO 2085
		017	PEPPER H CT.
		014	CO ~~24805~~
9	H	010	H
		009	H
		007	
W. MILL ~~ST~~			~~ST.~~ AVE.
	CO	005	~~2806~~ 1866
		004	H
	H	003	H
PEPPER MILL ~~ST~~			~~ST.~~ DR
	Co.	000	1593

26' I
C-C

Form 6 HPS (Rev. 1961) FAU MAP 6 3-578

ROAD INVENTORY SHEET

Party Chief E SCHUYLER
Recorder T LANDON
Chainman D EMERICK
D Plummer

BARNABY OAKS MANOR
811-358 M35

VER 8-19-77

Road No. Co 1838
Name WINSTON ST
Sheet No. 10F1
Date 12 - 21 - 67
County PRINCE GEORGES

X X X

ROAD 0 18 END

4 H

0 13

BROADWATER ST.

Co 1839 0 11

9 H

0 10

6 H

0 01

26' I
d-c

MD 0 00 414

WHEELER RD
Co 110

Form 6 HPS (Rev. 1961) FAU MAP 6 3-579

ROAD INVENTORY SHEET

Party Chief E. SCHUYLER 4
Recorder T LANDON
Chainman J EMERICK
D PLUMMER

BARNABY OAKS MANOR
812-358
M35
VER 8-19-77

Road No. CO 1839
Name BROADWATER ST
Sheet No. 1 of 1
Date 12-21-67
County PR GEO.



Form 6 HPS (Rev. 1961) FAU 87-100 WB/OG 2-16-88 3-580 M

ROAD INVENTORY SHEET

Party Chief	E.S.	Road No.	CO 1840
Recorder	W.D.	Name	SUNNYSIDE LA.
Chainman	T.L.	Sheet No.	1 OF ~~3~~ 42
		Date	10-4-68
		County	PRINCE GEO

4 MAPS

PHELPS COR
804-350
M35

	0 37	H	19' I 20' CW ~~16' H~~ ~~23' E SHO~~
	0 28	H	X
	0 25	H	
H	0 23		
	0 22	H	16' I 20' CW ~~16' F~~ ~~23' E SHO~~
H	0 20		X
H	0 19		
CO 2264			
REDFORD DR	0 17		
	0 15		
8 H	0 12	H	
	0 08		
7-11 STORE	0 02		
GAS STA	0 01		
165	0 00		
CO ST. BARNABAS	CO LIVINGSTON		24' H - CURB-CT 3' E SHO-RT

1203 ROAD

OP 222

Form 6 HPS (Rev. 1961)

ROAD INVENTORY SHEET

Party Chief	E.S.	Road No.	Co 1840
Recorder	W.D.	Name	SUNNYSIDE LA
Chainman	T.L.	Sheet No.	2 of 2
		Date	10-4-68
		County	PRINCE GEO

PHELPS COR

GOLF COURSE		
ROAD CLUB HOUSE	0+49	END
PT	0+46	
60°		
PC	0+43	SAME

Form 6 HPS (Rev. 1961) FAU 8-590

ROAD INVENTORY SHEET

Party Chief	E.S.	Road No.	CO 1841
Recorder	W.D.	Name	RAYBURN DR
Chainman		Sheet No.	1 OF 1
	60-166	Date	12-1-68
		County	PRINCE GEO

B22-355 M35 BROADVIEW

MAPS VER 8-11-77

84-80A/T

		X-X-X	
ROAD	035	END	
		CO 1703	
	032	TIPTON DR	
	030		
		2 H	
8 H	028		
		CO 1702	
	026	TOBY DR	
	022	H	
CO		2723	
SUMMER HILL	021	RD	
	018		
6 H			
	010		
CO 1751		11 H	
PURDUN DR	006		
	005		
2 H			
	002		
			26' I
CO		1692	C-C
HOPE	000	DR	

Form 6 HPS (Rev. 1961) FA4 3-586 78

ROAD INVENTORY SHEET

Party Chief	E.S.	Road No.	CO 1842
Recorder	W.D.	Name	BROWNS LA
Chainman	T.L.	Sheet No.	1 OF 1
		Date	10-4-68
		County	PRINCE GEO

4 MAP 9

66-418
65-162

PHELPS COR
807-350.5
M35

CO TROWBRIDGE	036	1845 PL	
4 H	033		
	029		
CO 2625 ~~KIMBERLY~~ JEROME DR	026		
6 H	023		
	014	16 H	
CO 1740 ~~HOVER HILL~~ BORDER ~~ST~~ PL	012		26.5 c-c
5 H	009		
	003		
CO BOCK	000	148 RD	

Form 6 HPS (Rev. 1961) FAU 3-649

ROAD INVENTORY SHEET

Party Chief	E.S.	Road No.	CO 1843
Recorder	W.D.	Name	HILLCROFT PL
Chainman		Sheet No.	1 OF 1
		Date	1-6-69
		County	PRINCE GEO

2
807.5-351
M35
PHELPS COR

61-186

MAP 9 VER 8-18-77

CO		1919	
BELFAST	0 08	DR	
	005		
3 H		3 H	
	0 01		
			26'I
CO		1846	C-C
BORDER	0 00	DR	

Form 6 HPS (Rev. 1961)

FAU

3-650

78

ROAD INVENTORY SHEET

BELFAST PL

Party Chief E.S.

Recorder W.D.

Chainman

4

61-189

PHELPS COR

807.5-352
M35

MAP 9 VER 8-18-77

Road No. CO 1844

Name ~~MERRIMACK PL~~

Sheet No. 1 OF 1

Date 1-6-69

County PRINCE GEO

	V-V-V		
ROAD H	012	H END	^
	009	H	
CO		1919	
BELFAST	007	DR	
H	004	H	
H	001	H	
			26' I
CO		1846	C-C
BORDER	000	DR	V

Form 6 HPS (Rev. 1961)

FAU

3-651

78

ROAD INVENTORY SHEET

Party Chief	E.S.	808-352 M35	Road No. Co 1845
Recorder	W.D.		Name TROWBRIDGE PL
Chainman		PHELPS COR	Sheet No. 1 OF 2
82-76 4\5\83 J.E.+N.S.	65-161 66-225 VER 8-18-77	MAP 9	Date 1-6-69
			County PRINCE GEO

H	036	
H	034	
Co 2625		
~~KIMBERLY~~ JEROME DR	031	
	029	
3 H		
	026	
CO 1842		
BROWNS LA	025	
CO 658		
WOLF ST	020	
H	019	
	018	
CO		2118
ROSECROFT	017	BLVD
	012	
6 H		8 H
	001	
Co		2119
CALHOUN	000	ST

26 'I
L-C

Form 6 HPS (Rev. 1961)

78

ROAD INVENTORY SHEET

Party Chief E. S.
Recorder W.D.
Chainman

PHELPS COR

Road No. CO 1845
Name TROWBRIDGE PL
Sheet No. 2 OF 2
Date 1-6-69
County PRINCE GEO

	D	E		
CUL	0	53	SAC	
~~[illegible]~~	0	50	~~[illegible]~~	~~[illegible]~~
H	0	48		
H	0	46		
CO 1919				
BELLFAST DR	0	45		
H	0	40		
CO 1846				
BORDER DR	0	38	22 H	SAME

Form 6 HPS (Rev. 1961)

FAU

3-541

ROAD INVENTORY SHEET

Party Chief	E.S.	807-350.5 M35 PHELPS COR	Road No. CO 1846
Recorder	W.D.		Name BORDER DR
Chainman			Sheet No. 1 OF 1
64-188			Date 1-6-69
		MAP9 VER 8-18-77	County PRINCE GEO

CO BOCK	0 38	148 RD
6 H	0 34	6 H
	0 28	
CO ~~HAUGHILL~~ BORDER	0 25	1740 PL ~~ST~~
	0 23	
	0 19	CO 1843 HILLCREST PL
12 H	0 17	4 H
	0 12	
	0 10	CO 1844 ~~MERRIMAC~~ BELFAST PL
	0 09	4 H
	0 03	
CO TEDWBRIDGE	0 00	1845 PL

26' I
C-C

SHA 51.3-8
11-15-72

STATE HIGHWAY ADMINISTRATION OF MARYLAND

FAU

ROAD INVENTORY SHEET

M76
78

Party Chief R. Bush (OFFICE INV)
Recorder
Helper

Map No. M 35
INDEX 7

Ver 9-28-77

Road No. Co 1847
Road Name WEBER DR
Sheet No. 1 OF 1
Date 10-25-67 REVISED 5-16-74
County PR. GEO
State Coordinates 836-376

MARLBORO PIKE			
Co	0 50	3074	
	0 49	BAR	
	0 39	48" cmp	
BURGESS RD			
	0 34	Co 1849	
BURGESS Rd			20' I
	0 26	Co 1848	2-5'E Shld 30'CW
NASSAU ST	0 24		
Co 3664			
30°	0 22		30
	0 20		
Concord ~~OAK WOOD~~ LA			
	0 12	Co 2800	
TIBER DR			
Co 2801	0 06		
			26' I c-c
WALKER MILL Rd			
Co	0 00	367	

S

ROLLINS AVE CO 369

SHA 51.3-8
11-15-72

ROAD INVENTORY SHEET

Road No. _____
Road Name _____
Sheet No. _____
Date _____
County _____
State Coordinates _____

Form 6 HPS (Rev. 1961)

FAU

3-572 ✓ 78

ROAD INVENTORY SHEET

827-374 M35

OAKLAND 3

MAP 7

PARTY CHIEF Edward Schuyler
RECORDER Henry Gorman
CHAINMAN

Ver 9-28-77 62-96 63-3-572-79

ROAD NO. Co. 1848
NAME BURGESS RD
SHEET NO. 1 OF 1
DATE 10/25/67
COUNTY PRINCE GEORGES

ROAD x-x-x-x END

016 — 26'I C-C

015

3 H

013 — X

012

7 H

BURGESS PL.
Co. 1849 011

007

3 H

20'I 2-4'E SHLDS.

003

002 DR. 28'C-W

WEBER
Co. 000 DR. 1847

Form 6 HPS (Rev. 1961)

FAU

3-573

78

ROAD INVENTORY SHEET

827-373.5
OAKLAND
3
M35
MAP 7

PARTY CHIEF Edward Schuyler
RECORDER Henry Gorman
CHAINMAN

63-3-573-79
Ver
9-28-77

ROAD NO. Co. 1849.
NAME BURGESS PL.
SHEET NO. 1 OF 1
DATE 10/26/67
COUNTY PRINCE GEORGES

BURGESS		RD.	
Co.	007	1848	
DT. 60° PC	008	H	
	006		
4 H			
	005	H	
			20' I
			2-4' E
			SHLDS.
	002		28' C-W
WEBER		DR.	
Co.	000	1847	

Form 6 HPS (Rev. 1961)

F AU

3-583

ROAD INVENTORY SHEET

Party Chief E.S.
Recorder W.D.
Chainman

66-176
64-197

805-356
M35
GLASSMANOR

MAP9 VGR 8-18-77

Road No. CO 1850
Name DUNDALK ~~AVE~~ Dr
Sheet No. 1 OF 1
Date 1-10-69
County PRINCE GEO

CO FENWOOD	0 18	1942 AVE
	0 15	
	0 06	PT 20° PC
10 H		11 H
	0 05	
	0 03	
CO HELMONT	0 00	2279 DR

26' I
C-S

Form 6 HPS (Rev. 1961) FAU 8-582

ROAD INVENTORY SHEET

Party Chief E.S.
Recorder W.D.
Chainman

805-356 M35

GLASSMANOR

63-3-582-117A

MAP 9 VER 8-18-77

Road No. CO 1851
Name HELMONT PC
Sheet No. 1 OF 1
Date 1-10-69
County PRINCE GEO

CO HELMONT	018	2379 DR	
10 H	015		
	009	6 H	PT
	007		20°
	005	CO 2109 FARGO AVE	PC
	001		
CO FENWOOD	000	1442 AVE	26' I C-C

Form 6 HPS (Rev. 1961) FAU 3-966 78

ROAD INVENTORY SHEET

Party Chief E.S.
Recorder W.D
Chainman
61-181

4
803.5-352
M35
SOUTHLAWN

MAP9

Road No. CO Wood 1852
Name STRAT ~~FORD~~ AVE
Sheet No. 1 OF 1
Date 1-9-69
County PRINCE GEO

ROAD	026	4 H	END
H	021		
CO			2117
~~HAVEN~~ HUFF	020		DR ~~AVE~~
	018		
4 H			
	015		
CO 2057			
DULIN DR	013		
	011		
4 H			
	007		
CO 1853			
MARCH DR	006		
		13 H	
H	004		
H	003		
			26' I
CO			1203 C-C
LIVINGSTON	000		RD

Form 6 HPS (Rev. 1961)

FAU

3-581

78

ROAD INVENTORY SHEET

9

Party Chief	E.S.	Road No.	CO 1853
Recorder	W.D.	Name	MARCH DR
Chainman		Sheet No.	1 OF 1
		Date	1-9-69
		County	PRINCE GEO

64-201

SOUTHLAWN
803.5-352

M35

MAP 9

VER 8-18-77



Form 6 HPS (Rev. 1961)

FAU Ver 8-5-77 3-588

ROAD INVENTORY SHEET

4

Party Chief	E. S.	Road No.	CO 1854
Recorder	W. D.	Name	CAREY BR. DR
Chainman		Sheet No.	1 OF 1
	60-182	Date	1-8-69
		County	PRINCE GEO

SOUTHLAWN
802-345
M35

MAP9

1203
RD

CO
LIVINGSTON
SPUR

035
033
031
5 H
026
CO 1855 @ 0
CAREY BR PL 024
021 26 H
9 H
011
CO 1855 @ .22
CAREY BR. PL 010
008
5 H
001
26 I
C-C
CO 1856
MURRAYHILL 000 DR

Form 6 HPS (Rev. 1961)

FAU

Ver 8-5-77 3-589

ROAD INVENTORY SHEET

Party Chief	E.S.
Recorder	W.D
Chainman	

801.5-344.5

SOUTHLAWN

M35

MAP 9

Road No.	CO 1855
Name	CAREY BR PL
Sheet No.	1 OF 1
Date	1-8-69
County	PRINCE GEO

CO		Q.10	1854	
CAREY BR.	0	22	DR	
	0	20		PT 90° PC
	0	16		
14 H	0	11	19 H	PT 90° PC
	0	02		
	0	01		
CO		Q.21	1854	26' I CC
CAREY BRANCH	0	00	DR	

Form 6 HPS (Rev. 1961)

FAU

Ver 8-5-77

3-587

78

ROAD INVENTORY SHEET

Party Chief	E. S.	Road No.	CO 1856
Recorder	W. D.	Name	MURRAY HILL DR
Chainman		Sheet No.	1 OF 1
		Date	1-8-69
		County	PRINCE GEO

4
802-344
M35
SOUTHLAWN

60-183-209

TL REV.
FR 2/24/77

MAPG

HART CO. 0 64 RD. 3969

PRENTICE CT. CO. 3979

0 63 H

0 62 H

ALCOA DR. 3977

0 58 CO. 20°

4 H

0 56

0 51

0 50

60°

3 H

~~ROAD~~ 0 46 ~~END~~

0 43

0 40

4 H

0 35

0 33 45°

CO 1854

CAREY BRANCH DR 0 27 35 ~~28~~ H

0 26 PT

85°

0 22 PC

14 H

0 04

0 02

26 I

CO 1203 C-C

LIVINGSTON 0 00 RD

SHA 51.3-8
11-15-72

STATE HIGHWAY ADMINISTRATION OF MARYLAND

FAU

Ver 8-3-77

ROAD INVENTORY SHEET

Party Chief R. Bush (office Inv)
Recorder
Helper

Map No. M35
INDEX 9

Road No. Co 1857
Road Name MONTEZUMA DR
Sheet No. 1 OF 1
Date 8-30-68 REVISED 6-20-74
County PR GEO
State Coordinates 792-337

SANDY BAR DR
Co 3721

INDIAN PRINCESS DR — SANDY BAR DR
Co 2503 019 — CO 3721

015

35°

012

W

PONCA PL
Co 292 008

26' I
C-C

KISCONKO Rd
Co 000 2945

SHA 51.3-8
11-15-72

ROAD INVENTORY SHEET

Road No. _____
Road Name _____
Sheet No. _____
Date _____
County _____
State Coordinates _____

Form 6 HPS (Rev. 1961)

FAU

Ver 8-3-77 3-556

ROAD INVENTORY SHEET

Party Chief	E.S.	Road No.	CO 1858
Recorder	W.D.	Name	POTOMAC DR
Chainman		Sheet No.	1 OF 1
		Date	8-30-68
		County	PRINCE GEO

792.5-336.9.5

M35 MAP 9

64-216

FORT FOOTE

72-104

REVISED 3-1-73

		Qe		
	Cul	023	sac H	24' I
				I C-C
~~ROAD~~	H	020	~~END~~	X
	H	017	H	
		015		
CO ~~1857~~ 3721				
SANDY BAR DR		008	7 H	
	H	005		
	H	001		20' I
				2-3' E SHO
	ROAD	000	END	

5

Form 6 HPS (Rev. 1961)

FA4

Ver 8-4-77

3-574

ROAD INVENTORY SHEET

Party Chief	E.S.	Road No.	CO 1859
Recorder	W.D.	Name	FERNDALE PC
Chainman		Sheet No.	1 OF
		Date	9-4-68
		County	PRINCE GEO.

4

798.5-347.5

M35

KEROV HILL

MAP 9

CO BROCKTON	013	1802 DR	
	012		
	011	PT 75° PC	
7 H	009		
		10 H	
(30°	004		
	001		
CO DOMINION	000	1804 DR	26' I C-C

Form 6 HPS (Rev. 1961)

FAU Ver 8-4-77 3-5 76

ROAD INVENTORY SHEET

Party Chief E.S.
Recorder W.D.
Chainman

799-348
M35
KERBY HILL

MAPP

Road No. CO 1860
Name ELLSWORTH PL
Sheet No. 1 OF 1
Date 9-4-68
County PRINCE GEO

CUL-DE		SAC
H	013	H
CO 1861 / CLOVERDALE DR	012	H
	011	
	009	9 H
7 H		
	001	
CO		1604
DOMINION	000	DR

26' I C-C

Form 6 HPS (Rev. 1961)

FAU

Ver 8-4-77 3-575

ROAD INVENTORY SHEET

Party Chief E.S.
Recorder W.D.
Chainman

61-212

799-348 4
M35 MAPG
KERBY HILL

Road No. CO 1861
Name CLOVERDALE DR
Sheet No. 1 OF 1
Date 9-4-61
County PRINCE GEO

H

COL-DE SAC

015

6 H

012 5 H

010

CO 1804
DOMINION 007 DR

H 005

H 004 5 H

001

1860
PL

26' I
C-C

CO 000
ELLSWORTH

Form 6 HPS (Rev. 1961)

FAU

VER 76-77

A-140

78

ROAD INVENTORY SHEET

Party Chief	E.S.	Road No.	Co 1862
Recorder	W.D.	Name	WANNAS DR
Chainman		Sheet No.	1 OF 1
	60-206	Date	8-19-68
		County	PRINCE GEO

Gen Hwy
798.5-309.5
M35
ACCOKEEK

MAP 12

	CUL-DE	SAC	
H	0	34	H
H	0	30	H
H	0	23	
H	0	20	H
H	0	18	H
	0	15	WATER PUMPING STA
			CO 1863
	0	14	CAPT BRENDT DR
H	0	13	
H	0	11	H
H	0	08	
	0	06	H
	0	03	H
			16 I
CO		154	~~23' [illegible]~~
FARMINGTON	0	00	RD 18' CW

Form 6 HPS (Rev. 1961) FAU 4-141

78

ROAD INVENTORY SHEET VER 7-6-77

CAPT. BRENDT DR

Party Chief	E.S.	Road No.	CO 1863
Recorder	W.D.	Name	CAPT ~~BRENT~~ DR
Chainman		Sheet No.	1 OF 1
		Date	8-19-68
		County	PRINCE GEO

Gen Hwy
798.5-309.5
~~M35~~ M39
ACCOKEEK
MAP 12

		MAIN. GARRAGE	
ROAD	~~0 0~~	END	
LUMBER STOCK PILE	~~0 20~~	ABAN.	
⌐90°	~~0 36~~		18' E 18' CW
Road	0 16	END	
H	0 15		16' H 20' CW
CO		738	
FORT	0 11	TRAIL	
	0 07	H	
H	0 04		
	0 02	H	
			16' ~~H~~ I 2-3' ESHO
CO		1862	
WANNAS	0 00	DR	24' CW

723

Form 6 HPS (Rev. 1961)

FAU

5-308

ROAD INVENTORY SHEET

Party Chief E.S.
Recorder W.D.
Chainman

9
825-348 M35
JENKINS COR

VER
8-15-77 MAP9

Road No. CO 1864
Name YORKSHIRE DR
Sheet No. 1 OF 1
Date 12-12-68
County PRINCE GEO

CO SHEFFIELD	013	1768 DR
	011	
↱25° 8 H	004	7 H
	001	26 I <-c
CO WESTCHESTER	000	1433 DR

Form 6 HPS (Rev. 1961)

FAU MAPT Ver WD DT 9-8-77

78

ROAD INVENTORY SHEET

3 CARMODY HILLS

PARTY CHIEF Edward Schuyler
RECORDER Henry Gorman
CHAINMAN

ROAD NO. Co. 1865
NAME CANYON DR.
SHEET NO. 1 OF 1
DATE 10 / 23 / 67
COUNTY PRINCE GEORGES

E

63-2-374-73C
76-95

832-385 M31

REV 4-6-76

	ROAD	RND.	
	035		
	034		
7 H	031		PT.
	030		30°
	028	5 H	PC
	024		
PEPPERMILL ~~24TH~~ Co.	023	MILL ~~ST~~ DR. 1593	
9 H	021	9 H	
CANYON ~~24TH~~ PL ~~ST~~ Co. 2369	012		
	010		
2 H	007		
	005		
HASTINGS ~~24TH~~ ~~ST~~ DR Co. ~~3727~~ ~~2085~~ 2085	004		
H	001		26' I C-C
CINDY LANE Co.	000	2802	

Form 6 HPS (Rev. 1961)

FAU MAP7 Ver WD DT 9-8-77 2-373 E. MILL AVE W. MILL AVE 78

ROAD INVENTORY SHEET

3

PARTY CHIEF Edward Schuyler
RECORDER Henry Gorman
CHAINMAN JOE EMERICK
64-101

CARMODY WILLS
833-385
M35 DR

ROAD NO. Co. 1866
NAME ~~78TH~~ PL.
SHEET NO. 1 OF ~~1~~ 1
DATE 10/23/67
COUNTY PRINCE GEORGES

REV. 4-6-76

HASTINGS
Co 0 55 2085

PEPPER ST
Co 0 42 1837

90° 0 37 ~~78TH ST Co. 1866~~

0 30

4 H 3 H

0 27

W. MILL AVE

PEPPER ~~MILL 78TH~~ MILL ~~ST~~ DR
Co. 0 25 1593

0 24

PT 0 23

15 H

90° 0 21

PC 0 19

0 08

E. MILL AVE

GIDDINGS DR.
Co. 1867 0 07 12 H

0 05

3 H

26' I
C-C

0 02

HASTINGS DR.
Co. 0 00 2085

Form 6 HPS (Rev. 1961)

FAU MAP 7 Ver WD DT 9-8-77 2-487 ✓ 78

ROAD INVENTORY SHEET

3 CARMODY HILLS 834-386 M35

PARTY CHIEF Edward Schuyler
RECORDER Henry Gorman
CHAINMAN 64-102

ROAD NO. Co. 1867
NAME GIDDINGS DR.
SHEET NO. 1 OF 1
DATE 10/23/67
COUNTY PRINCE GEORGES'

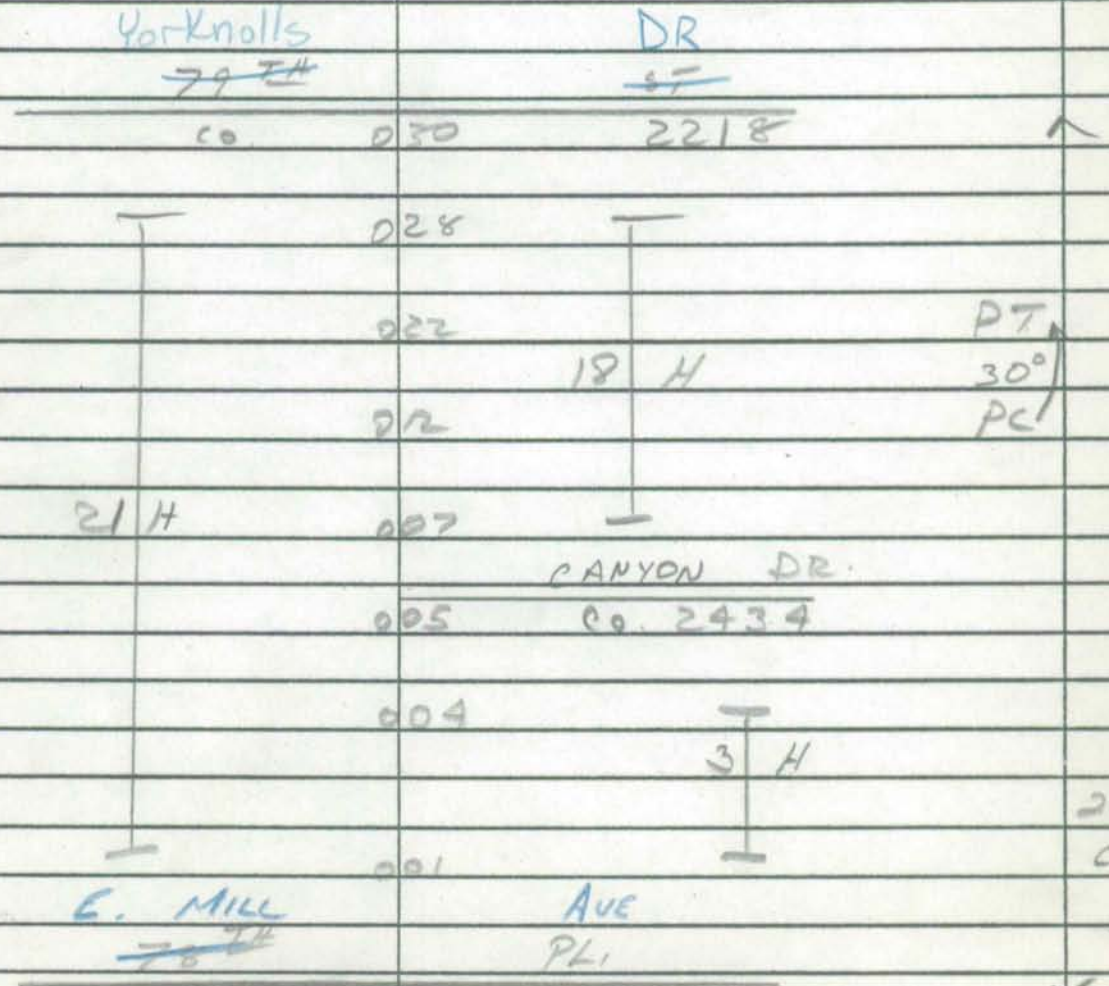

Form 6 HPS (Rev. 1961)

FAU

P2-380 CT.

ROAD INVENTORY SHEET

PARTY CHIEF Edward Schuyler
RECORDER Henry Gorman
CHAINMAN

RADIANT VALLEY

828-402²
M31

MAP 4 VER 4-12-78

ROAD NO. Co. 1868
NAME PERRY CT.
SHEET NO. 1 OF 1
DATE 9 / 26 / 67
COUNTY PRINCE GEORGES

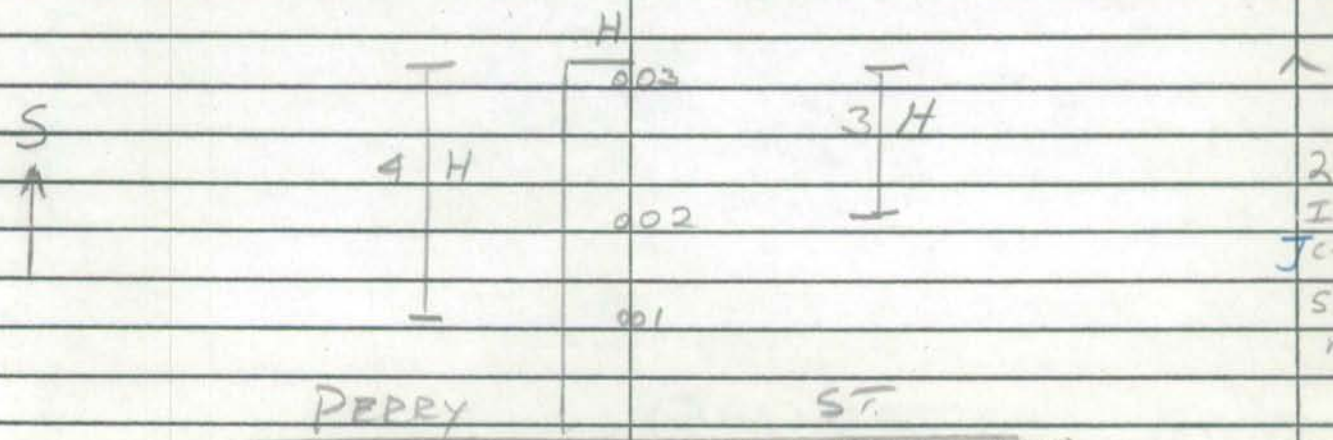

2-24'
I LA.S
J C-C
5' GRASS
MED.

Form 6 HPS (Rev. 1961)

1-395
96-36,37
BBIMG
3-4-97

ROAD INVENTORY SHEET

Party Chief E.S.
Recorder W.D.
Chainman

MAP 4

Road No. Co 1869
Name POTOMAC ST
Sheet No. 1 OF 1
Date 7-R-68
County PRINCE GEO

VER 6-9-78

852-422
m31

	d	e	
cul	0	29	sac
↑ 30°	0	26	
		Potomac Ct	
	0	24	Co 5775
	0	21	PT
			60°
~~ROAD~~ ~~H~~	0	14	~~END~~ PC
CO 2895			
EPLING RD	0	11	
H	0	08	
	0	05	18" CMP
H	0	04	
CO			46
NORTHERN	0	00	AVE

26' I
JC-C
2UML

20' ~~A~~ I
2-4' ESHO
2UML

Form 6 HPS (Rev. 1961)

FAU

~~OP 1870~~ 5-117

78

ROAD INVENTORY SHEET

Party Chief	E.S.	Road No.	Co 1870
Recorder	W.D.	Name	GREEN ST
Chainman	T.L.	Sheet No.	1 OF 1
		Date	9-26-68
		County	PRINCE GEO

MAP 10

COLES CORNER

VER 841-345

7-28-77 M35D

81-172

DE

CUL 0 21 SAC

0 19

X CO ~~CO~~ 3003

X PERTH 0 15 ~~PERTH~~ LA

0 14

0 13 H.

0 12 H

6 H CO 1871

0 08 ~~WAYNE~~ ~~DR~~

LANTERN LA.

0 06 H

0 02

MP 0 00 223

OP 1870

81-172

~~26' I~~

~~36'~~

26' I

1' C-C

24' I

~~[illegible]~~

2-3' E SHO

30' CW

Form 6 HPS (Rev. 1961) FAU 5-285

ROAD INVENTORY SHEET

LANTERN LA

78

Party Chief	E.S.	Road No.	Co 1871
Recorder	W.D.	Name	~~WAYNE~~ ~~DR~~
Chainman	T.L.	Sheet No.	1 of 1
		Date	9-26-68
		County	PRINCE GEO

4

MAP 10

COLES CORNER

VER 841-344

7-28-77 M35

71-135

MD 022 223

017

015

12 H

90°

011 6 H

007

006

24' I

36' CW

002

~~20' H~~

2-5 ESHD

CO 1870

GREEN 000 ST

71-135

Form 6 HPS (Rev. 1961)

FAU

2-096-B

ROAD INVENTORY SHEET

2

PARTY CHIEF Edward Schuyler
RECORDER ~~Henry Gorman~~ T. LANDON
CHAINMAN H. GORMAN

MAP 3

ROAD NO. Co 1872
NAME EMERSON COURT
SHEET NO. 10F1
DATE 8-29-67
COUNTY PRINCE GEORGES

821-406
m31

DECATUR HEIGHTS

VER A-10-78

DE

CUL 004 SAC

3 H 3 H

002

26 I

JC-c

EMERSON ST

Co 000 484

Form 6 HPS (Rev. 1961)

MAP3
FAU

VER 10-20-77 1-407

ROAD INVENTORY SHEET

Party Chief E. SCHUYLER
Recorder H. GORMAN
Chainman

CHILLUM HEIGHTS 2
805-413
M31

Road No. Co. 1873
Name ASBURY CT.
Sheet No. 1 OF 1
Date 7/26/67
County PRINCE GEORGES'

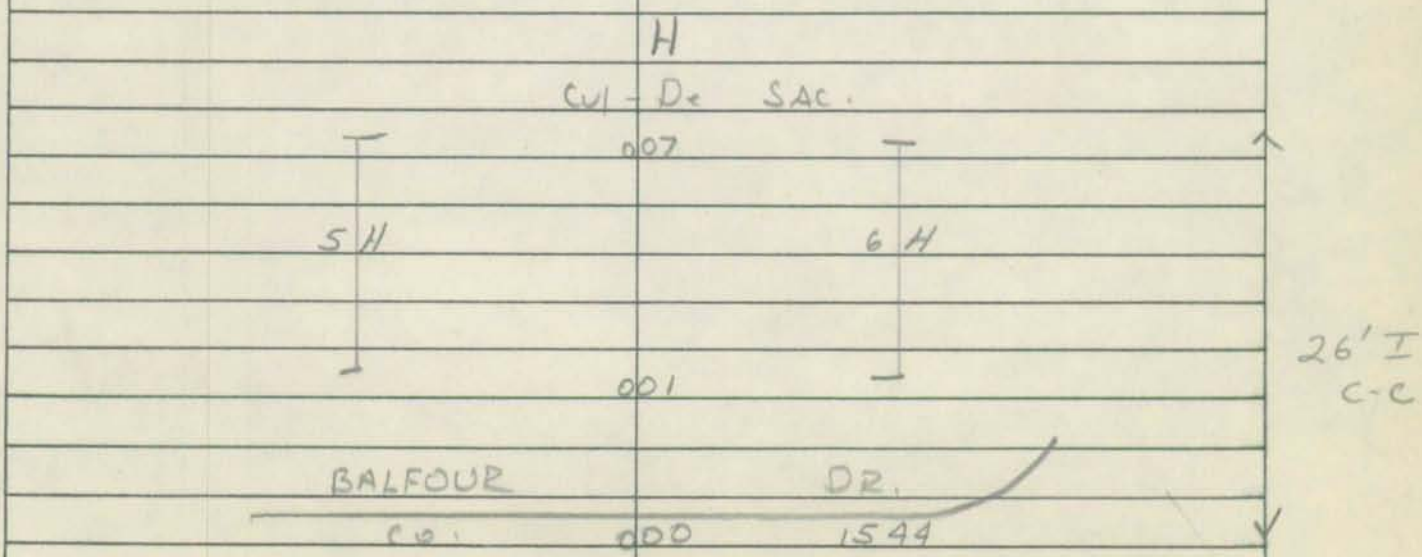

Form 6 HPS (Rev. 1961)

FAU

1-163-B

VER 10-19-71

ROAD INVENTORY SHEET

Party Chief E. SCHUYLER
Recorder H. GOODMAN
Chainman

59-61

2
801-412
M31
MAP 3

Road No. CO 1874
Name PEABODY ST.
Sheet No. 1 OF 1
Date 8/8/67
County PRINCE GEORGES

EASTERN AVE.
APPROX LIMIT TO WASHINGTON D.C.
006

9 APT. UNITS 004 9 APT UNITS.

36' I
C-C

BERKSHIRE DR.
→ CO. 000 1239 →

Form 6 HPS (Rev. 1961)

MAP 3 1-391

ROAD INVENTORY SHEET

Party Chief E. SCHUYLER
Recorder W. DOMBROSKI
Chainman
68-18

FAU
810-432
M31
VER 11-10-77

Road No. CO. 1875
Name TOWHEE AVE
Sheet No. 1 OF 1
Date 5-6-69
County PRINCE GEORGES

ROAD	Y-Y-Y	END		
	0 26			
		11 H		
14 H	0 08		PT	26 I c-c
	CO 1876			
	0 07 KILLDEER AVE		30°	
H	0 02	H	PC	
				36 I c-c
MD	0 00	ZIZ		

Form 6 HPS (Rev. 1961)

FAY MAP3 1-392

ROAD INVENTORY SHEET

Party Chief E. Schuyler
Recorder H. Lorman
Chainman

810-432
M31
VER 11-10-77

Road No. Co. 1876
Name KILLDEER AV.
Sheet No. 10 F1
Date 8/11/66
County PRINCE GEORGE'S

	XX XX	
	012	
	011	
	2 H	
PHOEBE LA		
Co. 1877	009	
	008 VIREO ST. Co. 2020	
	007	
3 H		
PRC	006 PRC	
	005	
30°	004 3 H	36' I C-C
	001	
PC	TOWHEE Co. 000 AV. 1875	

Form 6 HPS (Rev. 1961)

FAU MAP3

1-397 M76 78

ROAD INVENTORY SHEET

Party Chief E. Schuyler
Recorder H. Gorman
Chainman

61-26

810-432
m31

VER 11-70-77

Road No. Co. 1877
Name PHOEBE LA.
Sheet No. 10F1
Date 8/11/66
County PRINCE GEORGES

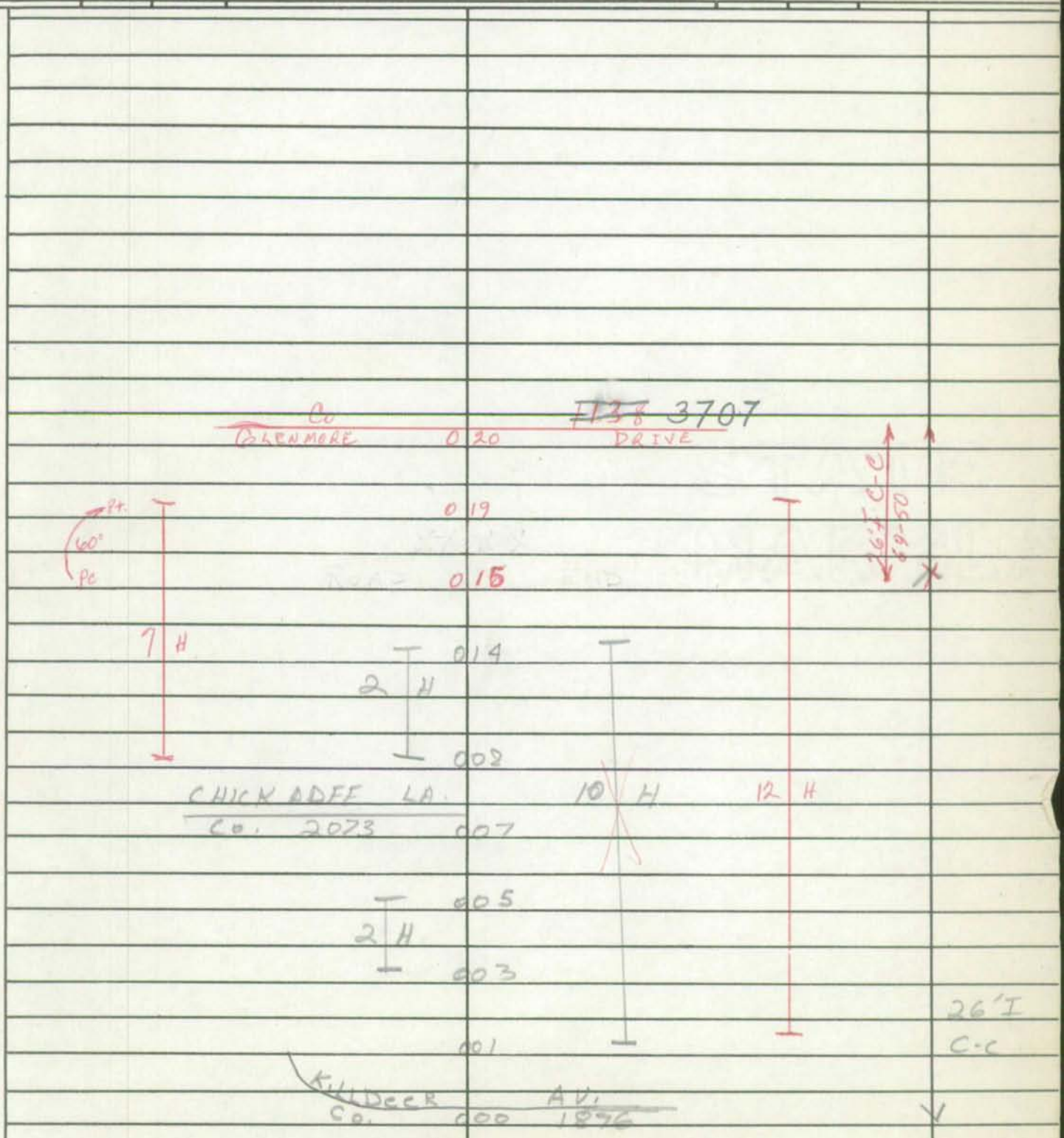

Form 6 HPS (Rev. 1961)

FAU Map 3

1-389

ROAD INVENTORY SHEET

PARTY CHIEF Edward Schuyler
RECORDER Henry Gorman
CHAINMAN

809-426
M31
VER 11-8-77

ROAD NO. G 1878
NAME HIGHLAND DR
SHEET NO. 1 OF 1
DATE 8/19/66
COUNTY PRINCE GEORGE'S

Road END

010

009

4 H

7 H

004

PT

003

45°

001

PC

26' I
C-C

MET> END TT

RD

Co

000

230

Form 6 HPS (Rev. 1961)

FAU MAP3 1-017-H

ROAD INVENTORY SHEET

PARTY CHIEF Edward Schuyler
RECORDER Henry Gorman
CHAINMAN
VER 11-16-77

2
807-428
M31

ROAD NO. Co. 1879
NAME 20th AV.
SHEET NO. 10F1
DATE 8/19/66
COUNTY PRINCE GEORGES

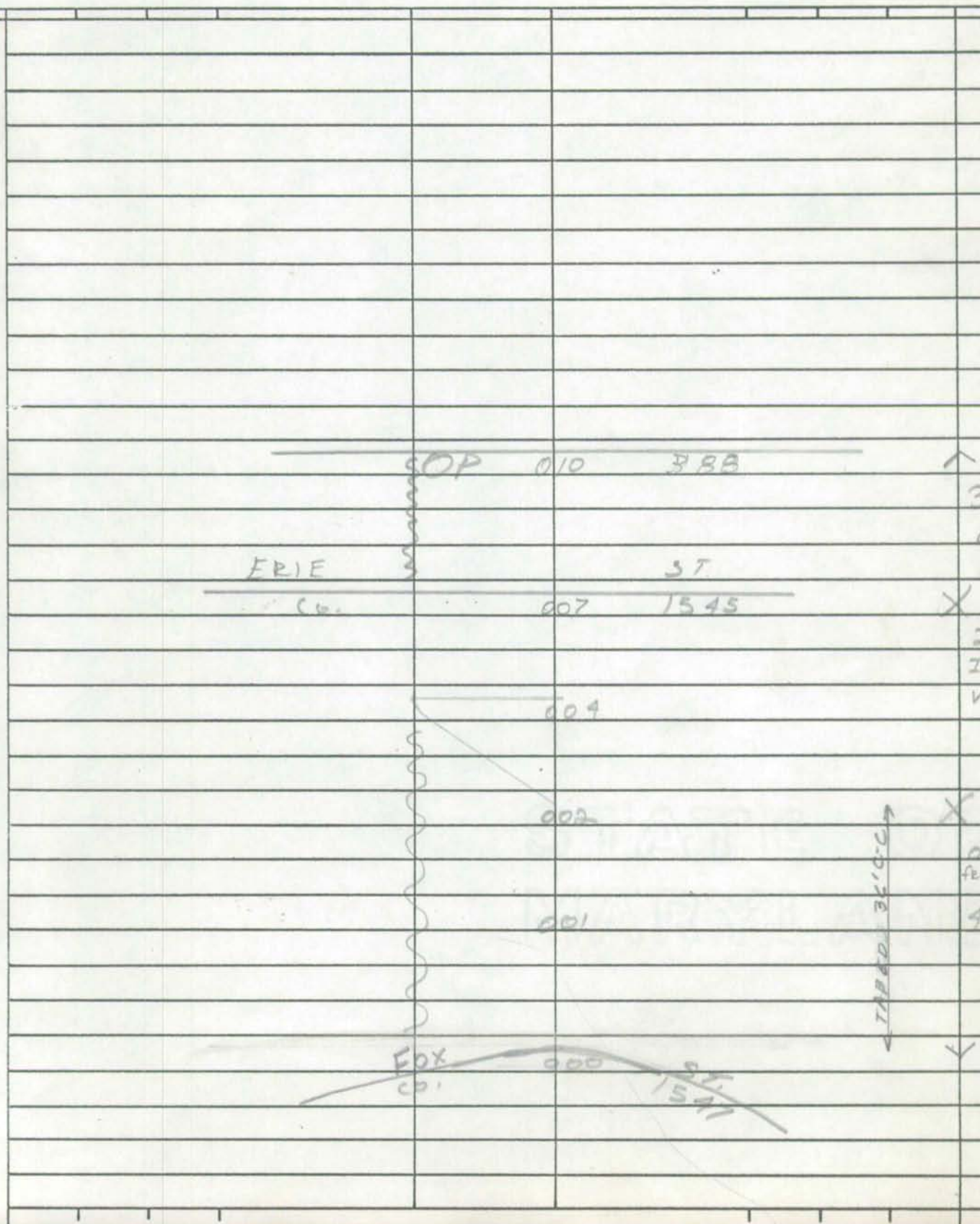

Form 6 HPS (Rev. 1961) MAP 2 1-390

ROAD INVENTORY SHEET

Party Chief E. SCHOYLER
Recorder W. DOMBROSKI
Chainman

829.5-439
M31

FAU
69-42 VER 12-12-77

Road No. Co 1880
Name COCHRAN RD
Sheet No. 1 OF 1
Date 5-5-69
County PRINCE GEORGES

X-Y-X

ROAD END

0 25

0 14 9 H

45° 0 12

11 H 0 08

0 06 80°

0 03

CO 38

EDMONSTON 0 00 AVE

69-42 18' H

20' E
20' CW

19' H
2-3' E SHO
26' CW

Form 6 HPS (Rev. 1961) FAU map1 1-132-A

ROAD INVENTORY SHEET

Party Chief E. Schuyler
Recorder H. GORMAN
Chainman

824-444
M27

VER
5-4-78

Road No. Co. 1881
Name N. LINCOLN AV.
Sheet No. 1 OF 1
Date 7/11/66
County PRINCE GEORGES

KNOTT ST. ROBY AV.
CO ~~OP~~ ~~693~~ 4916 020 CO. 1366

018
5 H 8 H
011
007
VERGIE AV.
Co. 1882 006
004
2 H
20' G
30' C-W
002
AMMENDALE RD.
CO. 000 ID.

Form 6 HPS (Rev. 1961) FAU map1 1-403

ROAD INVENTORY SHEET

Party Chief E. Schuyler
Recorder H. Gorman
Chainman

60-6 VER
5-A-78

824-444
M27

Road No. Co 1882
Name VERGIE AV
Sheet No. 1 OF 1
Date 7/11/66
County PRINCE GEORGES

Cul - De Sac.

007

3 H

5 H

26' ¢ I
JC-C

004

003

20' ¢ I
30' C-W

001

N. LINCOLN AV.

CO. 000 1881

Form 6 HPS (Rev. 1961)

FAU map! 1-405

ROAD INVENTORY SHEET

Party Chief E Schuyler
Recorder H. GORMAN
Chainman

60-

824-443.5
M27

VER
5-4-78

Road No. CO. 1883
Name MACON ST.
Sheet No. 1 OF 1
Date 7/11/66
County PRINCE GEORGES

Road END.

019

012

4 H

7 H

PT.

006

30°

004

PC

003

20' F
30' C.W.

ROBY AV.

CO.

000 1366

Form 6 HPS (Rev. 1961) FAU map 1 1-267-B

78

ROAD INVENTORY SHEET

Party Chief E. Schuyler
Recorder H. Dorman
Chainman

2

823-439
M31

Road No. Co. 1884
Name WICOMICO AV.
Sheet No. 1 OF 1
Date 8/3/66
County PRINCE GEORGE'S

VER 12-6-77

Road END.

PARKING LOT 022 school

020

018 PARKING LOT

017

016

015

11 H

10 H

003

PT
85°
PC

26' I
C-C

MONTGOMERY RD.
Co. 000 19

Form 6 HPS (Rev. 1961)

FAU

GPS 98-75
11-4-98 1-398
SS/SR

78

ROAD INVENTORY SHEET

822-436.5
2
M31

MAP/

Party Chief E. Schuyler
Recorder H. Borman
Chainman

66-29

Road No. Co 1885
Name ROMLON ST
Sheet No. 1 OF 1
Date 8/3/66
County PRINCE GEORGE'S

VER 12-5-77

45th Co. 1522 PL

45th AV. Co. 1521

ENT. TO APT. 48 UNITS

019

24 UNITS

018 ENT. TO APT. UNITS

18 UNITS

014 ENT TO APT UNITS

013

21 UNITS.

007

ENT. TO APTS.

005 36 UNITS.

36'I
C-C
2UML

44th Co.

000 AV. 1520

Form 6 HPS (Rev. 1961)

FAU map! 1-399-A

ROAD INVENTORY SHEET

2

Party Chief E. Schuyler
Recorder N Gorman
Chainman

60-9

822-437
M31

Road No. Co. 1886
Name SAMAR ST.
Sheet No. 1 OF 1
Date 8/3/66
County PRINCE GEORGE'S

VER 12-5-77

45th Co.	015	AV. 1521	
	012		
6 H	010		
		5 H	20' I 30' CW
	001		
44th Co.	000	AV. 1520	

Form 6 HPS (Rev. 1961) FAU map! 1-314

ROAD INVENTORY SHEET

Party Chief E. Schuyler
Recorder H. Borman
Chainman

63-1-400-13
64-1887
60-20

2
823-436
M31

VER 12-5-77

Road No. Co. 1887
Name 46th AV.
Sheet No. 1 OF 1
Date 8/9/66
County PRINCE GEORGE'S

Road	END.	
	019 ENT. TO APT 36 UNITS	
	SAMAR ST	
	019 → Co. 2757	26' I C-C
	011	X
		26' I 30' C-W
TONQUIL	ST.	
Co.	008 1525	X
	007 H	
	009 H	23' I ~~CURB RT~~ 30' C-W
USANGE	ST.	J CURB LT
Co	006 1523	✓

Form 6 HPS (Rev. 1961)

FAU

1-373

ROAD INVENTORY SHEET

2

Party Chief E.S.
Recorder H.G.
Chainman

Road No. C 1888
Name GLENMORE DR.
Sheet No. 1 OF 1
Date 8/10/66
County PR. GEO.

69-49

Unassigned

Now Co 1138

~~XX-XX~~

ROAD 015 END

014

013 4 H PT

PRC 7 H 008 PRC

GLENMORE CT.

30° 007 Co. 2019

005

26' I
C-C

PC 003 H

RIGGS DR

POWDER MILL RD.

MD 000 212

Form 6 HPS (Rev. 1961) FAU 95-48,49 BB/AH 3/11/96 1-388

ROAD INVENTORY SHEET

Party Chief E.S.
Recorder W.D.
Chainman

Gen Hwy

MAPY

VER 6-6-78

865-418
M32

Road No. Co 1889
Name FANNON DR
Sheet No. 1 OF 1
Date 6-25-68
County PRINCE GEO

KATRINKA		DR	
Co	0 20	4922	26'I 2CC 2UML
	KELLY MARIE	CT	
	0 14	Co 5597	36'I 2CC 2UML
~~Road~~	0 06	~~END~~ H	22'I
CO		52	
OLD CHAPEL	0 00	ROAD	SS 2UML

Form 6 HPS (Rev. 1961)

FA4

2-381

ROAD INVENTORY SHEET

Party Chief	E.S.	Road No.	Co 1890
Recorder	F.S	Name	96TH PLACE
Chainman		Sheet No.	1 OF 1
		Date	6-4-68
		County	PRINCE AVE

VER 12-29-77

2
844-418
M31

MAP 4

CUL-DE-SAC		
	014	
4 H	4 H	
	009	
CO WOODBERRY	006	1709 ST
H	003	H
		26 I JCC
CO WELLINGTON	000	1516 ST

Form 6 HPS (Rev. 1961)

FAU

2-3-71
92-12ex #2 GD
4-8-93 JS

ROAD INVENTORY SHEET

Party Chief	E. SCHUYLER	Road No.	C01891
Recorder	F. SETTAN	Name	10TH ST
Chainman		Sheet No.	1 OF 1
		Date	6-3-68
		County	PRINCE GEO

840-413
M31

MAP 4

60-117
VER 12-29-77

MD

564

0 08

XXX

0 07

3 H

22'I
~~18'I~~
30'CW
~~26'S~~

0 04

0 01

CIPRIANO ~~TELEGRAPH~~ RD

CO 0 00 28 SS

20mL

75-31

Form 6 HPS (Rev. 1961)

FA4

2-385

ROAD INVENTORY SHEET

Party Chief E.S.
Recorder W.D.
Chainman

849-411
M32
ARD MORE

MAP 4

Road No. CO 1892
Name GALVESTON RD
Sheet No. 1 OF 1
Date 1-20-69
County PRINCE GEO

* M.P.'s 0.00 to 0.03 repaved under SHA
Contract #PG9005171

CO		1893	
BUENA VISTA	0.15	AVE	
	0.09		
	0.08	2H	
3H			
	0.03	?*	36 I
			J C-C
MD	0.00	450	

Form 6 HPS (Rev. 1961)

FAU MAP 4 2-290-B

ROAD INVENTORY SHEET

Party Chief	E.S.	Road No.	Co 1893
Recorder	W.D.	Name	BUENA VISTA AVE
Chainman		Sheet No.	1 OF 1
		Date	1-20-69
		County	PRINCE GEO

2
850-411
M32
GLENWOOD PK

VER 6-9-78

ROAD	035	END	
H	034	H	
CO		1894	
ELMIRA	031	AVE	
H	030		
		CO 1895	
	027	CHAUTAUQUA AVE	
	025		
4 H			
	020	6 H	
	018		
CO		1896	
DIABLO	016	AVE	
	014		
5 H			
	009	6 H	
CO 1892			
GALVESTON RD	007		
H	002		
H	001		26' I
			JC-C
ROAD	000	END	

Form 6 HPS (Rev. 1961)

FAU

2-387

ROAD INVENTORY SHEET

Party Chief E.S.
Recorder W.D.
Chainman

2
848-412
M32
GLENWOOD PK

VER
6-9-78

Road No. Co 1894
Name ELMIRA AVE
Sheet No. 1 OF 1
Date 1-20-69
County PRINCE GEO

ROAD	END	
008	H	
H 007	H	
Co	1893	
BUENA VISTA 004	AVE	
001	H	26 I
		JC-C
ROAD 000	END	
X-X-X		

Form 6 HPS (Rev. 1961)

FAU

Z-388

ROAD INVENTORY SHEET

Party Chief E.S.
Recorder W.D.
Chainman

849-412
M32
GLENWOOD PK

VER
6-9-78

MAP 4

Road No. CO 1895
Name CHAUTAUQUA AVE
Sheet No. 1 OF 1
Date 1-20-69
County PRINCE GEO

ROAD	034	END	
	033		
4 H	032	4 H	
	027		
H	025		
		CO 1896	
	023	DIABLO AVE	
	022		
	017	5 H	
	014		
PT 90° PC	013		
12 H			
	010		
	009		
	004	3 H	
	002		
			26' I
CO		1893	JC-C
BUENA VISTA	000	AVE	

Form 6 HPS (Rev. 1961)

FAU

2-386

ROAD INVENTORY SHEET

Party Chief	E.S.	Road No.	Co 1896
Recorder	W.D.	Name	DIABLO AVE
Chainman		Sheet No.	1 OF 1
		Date	1-20-69
		County	PRINCE GEO

2
849-412
M32
GLENWOOD PK

VER
6-9-78

MAP +

ROAD	015	END
T20°	013	
H	012	
	010	H
CO		1893
BUENA VISTA	007	AVE
H	004	
H	003	H
CO		1895
CHAUTAUQUA	000	AVE

26'I
T c-c

Form 6 HPS (Rev. 1961)

FA4

2-360-B

ROAD INVENTORY SHEET

Party Chief E.S.
Recorder W.D.
Chainman F.S.

64-I-28
66-82
67-56

2
841-399
M31

MAP 4

VER 3-30-78

Road No. CO 1897
Name ALCONA ST.
Sheet No. 1 OF 2
Date 6-13-68
County PRINCE GEO

	0.51		
16 H			
	0.31		
CO 1900			
DUCHAINE DR	0.29		
CO 1899			
CORDONA ST	0.25		
	0.22		
2 H		39 H	
	0.21		
BELVA PLACE			
CO 1898	0.18		
	0.16		
6 H			
	0.09		
BELVA ST.			
CO 2095	0.07		
H	0.05		
			26' I
H	0.03		C-C
ROAD CO	74 END		

Form 6 HPS (Rev. 1961)

ROAD INVENTORY SHEET

Party Chief E.S
Recorder W.D.
Chainman F.S.

Road No. CO 1897
Name ALCONA ST
Sheet No. 2 OF 2
Date 6-13-68
County PRINCE GEO

	ENTRANCE TO SCHOOL	
CO. BARKER	0 95 2412 ~~ST~~ PL	
	0 93	
	0 9R ↱ 30°	14 H
13 H	0 77	
	0 76	
CO CLAYTON	0 74 2848 ST	
	0 71	
7 H		8 H
	0 62	
~~OF~~ Co. ELLERBIE	0 61 ~~225~~ 4168 ST	
	0 57 # P0295 SEE BRIDGE SHEET 1A BALD HILL BRANCH	SAME

Form 5-HPS
(Revised 1961)

MARYLAND STATE ROADS COMMISSION
PLANNING AND PROGRAMMING DIVISION

S26130

IN COOPERATION WITH
U. S. BUREAU OF PUBLIC ROADS

BRIDGE SHEET

ROAD NO. 1897

SHEET NO. 1A

PARTY NO. 1

DATE 6-13-68

COUNTY PRINCE GEO.

RATED CAPACITY H20

FOR ALL STRUCTURES HAVING A TOTAL OPENING OF MORE THAN 20 FEET AS DEFINED IN NOTE 1.

ODOMETER READING 0.57 NAME OF STREAM, RAILROAD OR HIGHWAY CROSSED BALD HILL BRANCH

NUMBER OF RAILROAD TRACKS _____
KIND OF CROSSING (NOTE 2) _____

UNDERPASS-SIMPLE UNDERPASS-COMBINED (NOTE 3) OVERPASS BRIDGE OVER SYSTEM BRIDGE OVER STREAM

DESCRIPTION

NUMBER OF SPANS	LENGTH EACH SPAN (NOTE 4)	TYPE (NOTE 5)
2	34	CONCRETE BEAM

TOTAL LENGTH-ON LINE OF ROAD OVER-ALL (NOTE 6) 78'

MATERIAL
SUBSTRUCTURE CONCRETE SUPERSTRUCTURE _____
FLOOR CONCRETE + BIT MIX

CLEARANCES
ROADWAY (NOTE 7) 26' SIDEWALK WIDTHS: RIGHT 5' LEFT 5'

SURFACE OF ROAD TO STREAM BED 9' FOR OVERPASSES, SHOW DISTANCES TO TOP OF RAIL OR SURFACE OF LOWER ROAD. (NOTE 8)
SURFACE OF ROAD TO BOTTOM PORTAL ——— (MINIMUM OVERHEAD CLEARANCE
CLEAR DISTANCE OF OPENING ABOVE STREAM BED 8' (WATERWAYS ONLY)
POSTED LOAD LIMITS ——— BRIDGE NO. ——— CONSTRUCTION DATE 1967

GENERAL CONDITION OF BRIDGE: CHECK IF GOOD, FAIR, OR POOR, DESCRIBE DEFECTS IF SERIOUS.

	GOOD	FAIR	POOR
SUPERSTRUCTURE	✓		
FLOOR	✓		
SUBSTRUCTURE	✓		
PAINT	✓	BADLY CORRODED OR RUSTED	

TYPE OF PROTECTION FOR DRAWBRIDGES (NOTE 9) _____

(NOTES ON REVERSE SIDE)

S26130

Notes:

1. In agreement with Federal-aid standards, a bridge is defined as a structure including supports erected over a depression or an obstruction, as water, highway, or railway, and having a track or passageway for carrying traffic or other moving loads, and having a length measured along the center of roadway of more than 20 feet between undercoping of abutments or spring lines of arches, or extreme ends of openings for multiple boxes and pipes, where the clear distance between openings is less than half of the smaller contiguous opening.

2. Show kind of crossing by checking descriptive item applicable. For multiple-span bridges give complete information on each span including approach spans. Indicate on leg sheet the odometer reading, position, and angle of skew of structure with respect to center line of road and by arrow the direction of stream flow.

3. Give information on the span over the highway only.

4. For span length use center to center of bearings, otherwise the clear opening. Skew bridges will be measured along center line of road. See Note 1.

5. Show general type such as: Trestle, Truss, Girder, I-Beam, Rigid Frame, Arch, Slab, Suspension, or Covered Bridge. See illustrations attached. Describe draw spans by classifications listed in Article X, Section 2 of Manual.

6. The length of a bridge structure is the over-all length measured along the line of survey stationing back to back of back-walls of abutments, if present, otherwise end to end of bridge floor, but in no case less than the total clear opening of the structure.

7. Give minimum lateral clearance. Where traffic lanes are separated by bridge numbers, show clearance width of each lane separately. Special conditions should be explained by notes.

8. In case of overhead bracing or arch construction, measurement shall be made to the lowest point above the road surface.

9. Use classification listed on RR crossing sheet. Form 4 HPS.

Remarks: _____

_____

A rearrangement of the form similar to that shown on the attachment may be used to provide space for coding.

Form 6 HPS (Rev. 1961)

FAU

2-377

ROAD INVENTORY SHEET

Party Chief E.S.
Recorder W.D.
Chainman F.S.
62-141
66-83

2
841-410
M31
MAP 4

VPR 3-30-78

Road No. CO 1898
Name BELVA PLACE
Sheet No. 1 OF 1
Date 6-13-68
County PRINCE GEO

ROAD	0 15 END	
	0 14	4 H
4 H	0 10	
	0 08	
CO	2237	
KINZER	0 07 ST	
H	0 04	
H	0 03	3 H
	0 01	
CO	1897	26 I JC-C
ALCONA	0 00 ST	

Form 6 HPS (Rev. 1961)

FAU

2-375

78

ROAD INVENTORY SHEET

Party Chief	E.S.	Road No.	CO 1899
Recorder	W.D.	Name	CORDONA ST.
Chainman	F.S.	Sheet No.	1 OF 1
		Date	6-13-68
		County	PRINCE GEO

2
842-410
M31
MAP 4

VER 3.30-78

	CO		1897	
	ALCONA	0 20	ST	N
		0 19		
			15 H	
	13 H	0 03		
		0 01		26 'I
	CO		1951	J C-C
McHENRY	~~BROWNS~~	0 00	LANE	

Form 6 HPS (Rev. 1961)

FAU

2-376

78

ROAD INVENTORY SHEET

Party Chief E.S.
Recorder W.D.
Chainman F.S.
64-66

2
842-410
M31
MAP

Road No. CO 1900
Name DUCMAINE DR.
Sheet No. 1 OF 1
Date 6-13-68
County PRINCE GEO

VER 3-30-78

CO MORLEY	0	43	2418 RD
30°	0	40	
14 H 85°	0	35	
	0	29	90°
			14 H
	0	25	
CO 2415 ROXANNE DR	0	23	
	0	22	
CO McHENRY ~~CROWNS~~	0	19	1951 LA
	0	16	
			15 H
14 H	0	02	
	0	01	
CO ALCONA	0	00	1897 ST

26 I
JC-C