MONTGOMERY COUNTY
OTHER PUBLIC ROADS
250 to 499

SHA 51.3-8
11-15-72

STATE HIGHWAY ADMINISTRATION OF MARYLAND

ROAD INVENTORY SHEET

Party Chief
Recorder OFFICE
Helper

Map No. 19

Road No. O.P. 250
Road Name SELLMAN RD.
Sheet No. 1 OF 1
Date
County MONTGOMERY
State Coordinates

SEE INVENTORY
OF CO. 250

UNASSIGNED
NOW PVT

SHA 51.3-8
11-15-72

ROAD INVENTORY SHEET

Road No. _____
Road Name _____
Sheet No. _____
Date _____
County _____
State Coordinates _____

SHA 51.3-8
11-15-72

URBAN

ROAD INVENTORY SHEET

Party Chief T. LANDON
Recorder M. ZALENSKI
Helper

Map No. 26
MONT. VILLAGE

Road No. O.P. 251
Road Name FIVE LOGS WAY
Sheet No. 1 OF 1
Date 10-19-73
County MONT
State Coordinates 745-486

ROAD END
0 03

N

WHETSTONE
Co ~~OP~~

CIR.
0 00 ~~241~~ 6683
@.15

19' I
24' cw

SHA 51.3-8
11-15-72

ROAD INVENTORY SHEET

Road No. _____
Road Name _____
Sheet No. _____
Date _____
County _____
State Coordinates _____

OP 252

MONTGOMERY COUNTY

SEE INVENTORY

OF

CO 6686, ELGER MILL RD.

96-444

SHA 51.3-8
11-15-72

URBAN

ROAD INVENTORY SHEET

Party Chief T. LANDON
Recorder M. ZALENSKI
Helper

Map No. 26

MONT. VILLAGE

Road No. O.P 253
Road Name
Sheet No. 1 OF 1
Date 10-19-73
County MONT
State Coordinates 745-486

ROAD END

0 03

0 01 15°

18' I
24' cw

ELGER MILL RD

0 00

~~O.P.~~ ~~252~~
6 6686

W

SHA 51.3-8
11-15-72

ROAD INVENTORY SHEET

Road No. _____
Road Name _____
Sheet No. _____
Date _____
County _____
State Coordinates _____

SHA 51.3-8
11-15-72

STATE HIGHWAY ADMINISTRATION OF MARYLAND

ROAD INVENTORY SHEET

Party Chief
Recorder OFFICE
Helper

Map No. 25

Road No. O.P 254
Road Name EDWARDS FERRY RD.
Sheet No. 1 OF 1
Date
County MONTGOMERY
State Coordinates

SEE INVENTORY
OF CO. 254

SHA 51.3-8
11-15-72

ROAD INVENTORY SHEET

Road No. _____
Road Name _____
Sheet No. _____
Date _____
County _____
State Coordinates _____

OP 255

MONTGOMERY COUNTY

SEE INVENTORY

OF

CO 6687, DIARY RD.

96-441

SHA 51.3-8
11-15-72

URBAN

ROAD INVENTORY SHEET

Party Chief T. LANDON
Recorder M. ZALENSKI
Helper

Map No. 26

MONT. VILLAGE

Road No. O.P. 256
Road Name
Sheet No. 1 OF 1
Date 10-19-73
County MONT
State Coordinates 745-485

N

PT ROAD 0 06 End

~~DIARY~~ ~~O.P.~~ RD

160° Co ~~255~~ 0 03
6687

18' I
24' CW

PC ROAD 0 00 END

SHA 51.3-8
11-15-72

ROAD INVENTORY SHEET

Road No. _____
Road Name _____
Sheet No. _____
Date _____
County _____
State Coordinates _____

OP 257

MONTGOMERY COUNTY

SEE INVENTORY

OF

CO 6688, CHIMNEY PL.

96-440

SHA 51.3-8
11-15-72

URBAN

ROAD INVENTORY SHEET

Party Chief T. LANDON
Recorder M. ZALENSKI
Helper

Map No. 26

MONT. VILLAGE

Road No. O.P. 258
Road Name CHIMNEY WAY
Sheet No. 1 OF 1
Date 10-19-73
County MONT
State Coordinates 745-486

N

ROAD 002 END

30°

001

19' I
24' CW

000

CHIMNEY

P.L.

6688

0.03



SHA 51.3-8
11-15-72

ROAD INVENTORY SHEET

Road No. _____
Road Name _____
Sheet No. _____
Date _____
County _____
State Coordinates _____

SHA 51.3-8
11-15-72

VRBAN

ROAD INVENTORY SHEET

Party Chief T. LANDON
Recorder M. ZALENSKI
Helper

Map No. 26

Road No. O.P. 259
Road Name BLUEWILLOW LA.
Sheet No. 1 OF 1
Date 10-19-73
County MONT
State Coordinates 745-486

MONT. VILLAGE

ROAD END

003

002 45°

S

15°

001

19' I
"J" C-C

WHETSTONE ~~O.P.~~ 60

000

CIR ~~241~~ 6683

C.26

SHA 51.3-8
11-15-72

ROAD INVENTORY SHEET

Road No. _____
Road Name _____
Sheet No. _____
Date _____
County _____
State Coordinates _____

OP 260

MONTGOMERY COUNTY

SEE INVENTORY OF

CO 6689, APPEALS PL.

96-436

OP 261

MONTGOMERY COUNTY

SEE INVENTORY

OF

CO 6681, RHODES WAY.

96-454

OP 262

MONTGOMERY COUNTY

SEE INVENTORY

OF

CO 6680, BROOKE GROVE CT.

96-438

OP 263

MONTGOMERY COUNTY

SEE INVENTORY

OF

CO 6676, ROMAN WAY.

96-455

OP 264

MONTGOMERY COUNTY

SEE INVENTORY

OF

CO 6857, TRANSHIRE RD.

96-350

FILE: OP to CO
HISD - SHA

Friday, May 23, 1997

SHA 51.3-8
11-15-72

STATE HIGHWAY ADMINISTRATION OF MARYLAND

ROAD INVENTORY SHEET

Party Chief
Recorder OFFICE
Helper

Map No. 25

Road No. O.P. 265
Road Name RILEYS LOCK RD
Sheet No. 1 OF 1
Date
County MONTGOMERY
State Coordinates

SEE INVENTORY
OF CO. 265

SHA 51.3-8
11-15-72

ROAD INVENTORY SHEET

Road No. _____
Road Name _____
Sheet No. _____
Date _____
County _____
State Coordinates _____

OP 266

MONTGOMERY COUNTY

SEE INVENTORY OF

CO 6678, MARSTON LA.

96-347

OP 267

MONTGOMERY COUNTY

SEE INVENTORY

OF

CO 6677, TIPPETT LA.

96-349

OP 268

MONTGOMERY COUNTY

SEE INVENTORY OF

CO 6679, KEYMAR WAY.

96-346

OP 269

MONTGOMERY COUNTY

SEE INVENTORY

OF

CO 6648, MEADOWCROFT LA.

96-300

SHA 51.3-8
11-15-72

STATE HIGHWAY ADMINISTRATION OF MARYLAND

ROAD INVENTORY SHEET

Party Chief ~~OFFICE~~
Recorder
Helper

Map No. _____

Road No. OP270
Road Name HUGHES RD.
Sheet No. 1 OF 1
Date
County MONT.
State Coordinates

UNNASSIGNED

~~SEE CO. 270~~

NOW ALL

MUN. 38

POOLESVILLE

SHA 51.3-8
11-15-72

ROAD INVENTORY SHEET

Road No. _____
Road Name _____
Sheet No. _____
Date _____
County _____
State Coordinates _____

OP 271

MONTGOMERY COUNTY

SEE INVENTORY

OF

CO 6651, NORDSTROM CT.

96-302

OP 272

MONTGOMERY COUNTY

SEE INVENTORY

OF

CO 6652, DOOLITTLE CT.

96-287

OP 273

MONTGOMERY COUNTY

SEE INVENTORY

OF

CO 6649, MEADOWCROFT CT.

96-301

OP 274

MONTGOMERY COUNTY

SEE INVENTORY

OF

CO 6640, DELLCASTLE RD.

96-284

OP 275

MONTGOMERY COUNTY

SEE INVENTORY

OF

CO 6641, OCTAVIA CT.

96-303

OP 276

MONTGOMERY COUNTY

SEE INVENTORY

OF

CO 6644, SHREWSBURY CT.

96-305

OP 277

MONTGOMERY COUNTY

SEE INVENTORY

OF

CO 4613, ARROWHEAD RD.

96-278 EXTRA

SHA 51.3-8
11-15-72

STATE HIGHWAY ADMINISTRATION OF MARYLAND

ROAD INVENTORY SHEET

Party Chief OFFICE
Recorder
Helper

Map No. 25

Road No. O.P. 278
Road Name TRUNDLE RD.
Sheet No. 1 OF 1
Date
County MONTGOMERY
State Coordinates

SEE INVENTORY
OF CO. 278

SHA 51.3-8
11-15-72

ROAD INVENTORY SHEET

Road No. _____
Road Name _____
Sheet No. _____
Date _____
County _____
State Coordinates _____

OP 279

MONTGOMERY COUNTY

SEE INVENTORY

OF

CO 6634, ASPENWOOD LA.

96-314

OP 280

MONTGOMERY COUNTY

SEE INVENTORY

OF

CO 6742, BETHANY PL.

96-320

OP 281

MONTGOMERY COUNTY

SEE INVENTORY OF

CO 6772, QUILL PL.

96-304

FILE: OP to CO
HISD - SHA

Tuesday, May 20, 1997

OP 282

MONTGOMERY COUNTY

UNASSIGNED - NOW

~~SEE INVENTORY~~

~~OF~~

CO 6779, CHATTEROY PL.

96-306, 282

SHA 51.3-8
11-15-72

STATE HIGHWAY ADMINISTRATION OF MARYLAND

ROAD INVENTORY SHEET

Party Chief ~~OFFICE~~
Recorder OFFICE
Helper

Map No. 27

Road No. O.P. 283
Road Name HENDERSON AVE
Sheet No. 1 OF 1
Date
County MONT.
State Coordinates

SEE INVENTORY
OF Co. 283

SHA 51.3-8
11-15-72

ROAD INVENTORY SHEET

Road No. _____
Road Name _____
Sheet No. _____
Date _____
County _____
State Coordinates _____

SHA 51.3-8
11-15-72

URBA

ROAD INVENTORY SHEET

Party Chief T. LANDON
Recorder M. ZALENSKI
Helper

Map No. 26
MONT. VILLAGE

Road No. O.P. 284
Road Name (CHATTEROY PL)
Sheet No. 1 OF 1
Date 10-18-73
County MONT.
State Coordinates 745-491

ROAD END
0 14
0 11
0 07
0 05
ROAD 0 00 END

N

OP 285 PL 27 OP 779 ARROWHEAD RD 777

25°

20' I
"J" C-C

SHA 51.3-8
11-15-72

ROAD INVENTORY SHEET

Road No. _____
Road Name _____
Sheet No. _____
Date _____
County _____
State Coordinates _____

SHA 51.3-8
11-15-72

URBAN

ROAD INVENTORY SHEET

Party Chief: J. LANDON
Recorder: M. ZALENSKI
Helper:

Map No. 26
MONT. VILLAGE

Road No.: O.P. 285
Road Name:
Sheet No.: 1 OF 1
Date: 10-18-73
County: MONT.
State Coordinates: 745-491

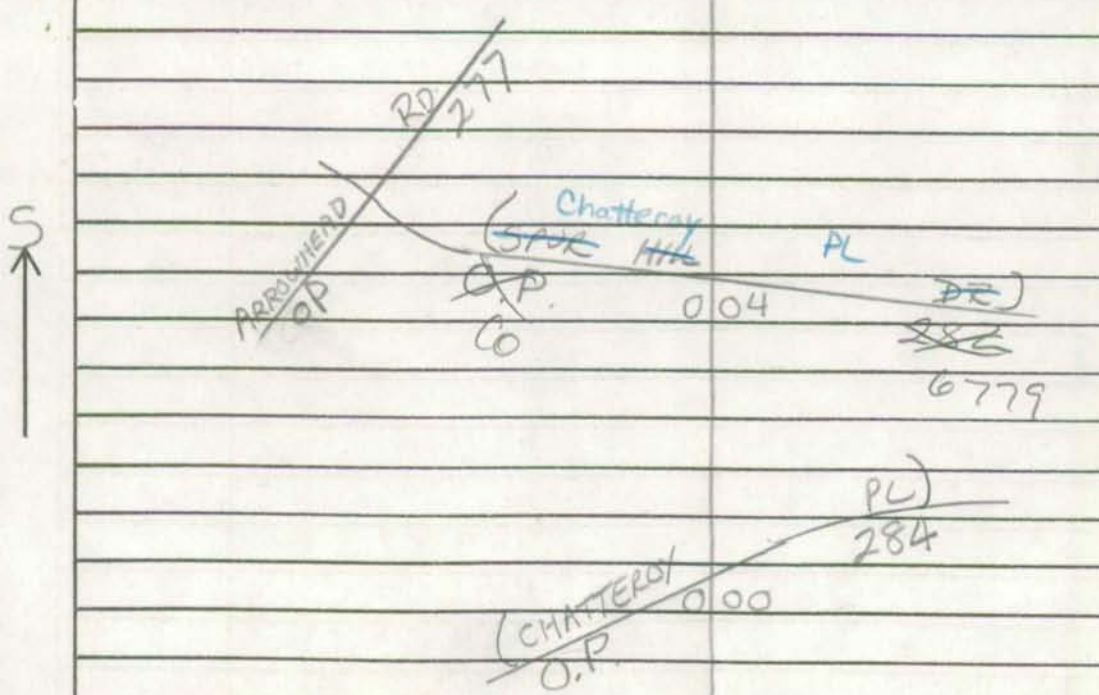

SHA 51.3-8
11-15-72

ROAD INVENTORY SHEET

Road No. _____
Road Name _____
Sheet No. _____
Date _____
County _____
State Coordinates _____

SHA 51.3-8
11-15-72

ROAD INVENTORY SHEET

Party Chief: T. LANDON
Recorder: M. ZALENSKI
Helper:

Map No. 26

Road No. O.P. 288
Road Name: E. PARK ST
Sheet No. 1 OF 1
Date: 10-16-73
County: MONT
State Coordinates: 750-474

S ↑

ROAD END
0.06

OAKMONT AVE
Co 0.00 4215

12'E
18'CW

SHA 51.3-8
11-15-72

ROAD INVENTORY SHEET

Road No. _____
Road Name _____
Sheet No. _____
Date _____
County _____
State Coordinates _____

SHA 51.3-8
11-15-72

STATE HIGHWAY ADMINISTRATION OF MARYLAND

ROAD INVENTORY SHEET

Party Chief: T. LANDON
Recorder: T. ABBOTT
Helper:

Map No. 26

Road No. O.P. 289
Road Name: WILKINS CT.
Sheet No. 1 OF 1
Date: 11-29-73
County: MONT.
State Coordinates: 768-446

ROAD END
0 06

E

58' I
"J" C-C
PKG.-RT. & LT.

WILKINS AV.
CO
0 00 3285

SHA 51.3-8
11-15-72

ROAD INVENTORY SHEET

Road No. _____
Road Name _____
Sheet No. _____
Date _____
County _____
State Coordinates _____

SHA 51.3-8
11-15-72

STATE HIGHWAY ADMINISTRATION OF MARYLAND

ROAD INVENTORY SHEET

Party Chief T. LANDON
Recorder T. ABBOTT
Helper

Map No. 26

Road No. O.P. 290
Road Name COAKLEY CIR.
Sheet No. 1 OF 1
Date 11-29-73
County MONT.
State Coordinates 770-443



SHA 51.3-8
11-15-72

ROAD INVENTORY SHEET

Road No. _____
Road Name _____
Sheet No. _____
Date _____
County _____
State Coordinates _____

SHA 51.3-8
11-15-72

STATE HIGHWAY ADMINISTRATION OF MARYLAND

ROAD INVENTORY SHEET

Party Chief: T. LANDON
Recorder: T. ABBOTT
Helper:

Map No. 26

Road No.: O.P. 291
Road Name: PARKLAWN TERR.
Sheet No.: 1 OF 1
Date: 11-29-73
County: MONT.
State Coordinates: 770-443

	PKG. LOT		
	ROAD END		
N ↑		0 22	
	ENT. APTS.	0 17	
↑ 30°		0 12	63' I "J" C-C PKG. RT. & LT.
		0 11	
↑ 10°		0 08	
↑ 65°	PARKLAWN DR. 125	0 01	24" I "J" C-C
	CO.	0 00	

SHA 51.3-8
11-15-72

ROAD INVENTORY SHEET

Road No. _____
Road Name _____
Sheet No. _____
Date _____
County _____
State Coordinates _____

SHA 51.3-8
11-15-72

STATE HIGHWAY ADMINISTRATION OF MARYLAND

ROAD INVENTORY SHEET

Party Chief: T. LANDON
Recorder: T. ABBOTT
Helper:

Map No. 26

Road No.: O.P. 292
Road Name:
Sheet No.: 1 OF 1
Date: 12-10-73
County: MONT.
State Coordinates: 750-445

N

H ROAD END H
0 03

H 0 02 H
WILD OLIVE DR.
CO. 0 00 3645

20' I
26' CW

SHA 51.3-8
11-15-72

ROAD INVENTORY SHEET

Road No. _____
Road Name _____
Sheet No. _____
Date _____
County _____
State Coordinates _____

SHA 51.3-8
11-15-72

STATE HIGHWAY ADMINISTRATION OF MARYLAND

ROAD INVENTORY SHEET

Party Chief _____
Recorder _____
Helper _____

Map No. _____

Road No. OP293
Road Name _____
Sheet No. _____
Date _____
County MONT
State Coordinates _____

UNASSIGNED
~~See INVENTORY~~
NOW 411
~~OP~~ Co 5041

82-123
89 - 328

SHA 51.3-8
11-15-72

ROAD INVENTORY SHEET

Road No. _____
Road Name _____
Sheet No. _____
Date _____
County _____
State Coordinates _____

SHA 51.3-8
11-15-72

STATE HIGHWAY ADMINISTRATION OF MARYLAND

M9-78

ROAD INVENTORY SHEET

Party Chief T. LANDON
Recorder T. ABBOTT
Helper

Map No. 26

Road No. O.P. 294
Road Name
Sheet No. 1 OF 1
Date 11-29-73
County MONT.
State Coordinates 772-448

	IMPASSABLE AHEAD			
	0 40			
	0 38		20° ↑	
↑ 70°	0 35			
	0 30		PT 75°	
	0 27		PC	
	0 19	WPC L-6' x W-9' x D-1'		
	0 18		15° ↑	
ROCK	0 13	CREEK SEE BR. SH. 1-A.		10' E 16' CW
	0 07			60' I "J" c-c
ENT. APTS.	0 06			PKG.-RT. FLT.
	0 02	ENT. APTS	90° ↑	
↑ 90° ENT. APTS.	0 01			30' I "J" c-c
~~VIERS~~ VEIRS		MILL RD.		
MD.	0 00	586		

S ↑

GV. 294

ROBINDALE DR. CO. 1804

SHA 51.3-8
11-15-72

ROAD INVENTORY SHEET

Road No. _____
Road Name _____
Sheet No. _____
Date _____
County _____
State Coordinates _____

Form 5-HPS
(Revised 1961)

MARYLAND STATE ROADS COMMISSION
PLANNING AND PROGRAMMING DIVISION

S26130

IN COOPERATION WITH
U.S. BUREAU OF PUBLIC ROADS

MAP # 26
772-448

BRIDGE SHEET

ROAD NO. U.S. 294
SHEET NO. 1-A
PARTY NO.
DATE 11-29-73
COUNTY MONT.

RATED CAPACITY

FOR ALL STRUCTURES HAVING A TOTAL OPENING OF MORE THAN 20 FEET AS DEFINED IN NOTE 1.

ODOMETER READING 0.13 NAME OF STREAM, RAILROAD OR HIGHWAY CROSSED ROCK CREEK

NUMBER OF RAILROAD TRACKS
KIND OF CROSSING (NOTE 2)

UNDERPASS-SIMPLE UNDERPASS-COMBINED (NOTE 3) OVERPASS BRIDGE OVER SYSTEM

DESCRIPTION

NUMBER OF SPANS	LENGTH EACH SPAN (NOTE 4)	TYPE (NOTE 5)
1	36'	I-BEAM

TOTAL LENGTH-ON LINE OF ROAD OVER-ALL (NOTE 6) 40'

MATERIAL
SUBSTRUCTURE I-BEAM & CONC. SUPERSTRUCTURE WOOD RAILS
FLOOR WOOD

CLEARANCES
ROADWAY (NOTE 7) 11' WOOD CW SIDEWALK WIDTHS: RIGHT NONE LEFT NONE
SURFACE OF ROAD TO STREAM BED 10' FOR OVERPASSES, SHOW DISTANCES TO TOP OF RAIL OR SURFACE OF LOWER ROAD. (NOTE 8)
SURFACE OF ROAD TO BOTTOM PORTAL (MINIMUM OVERHEAD CLEARANCE
CLEAR DISTANCE OF OPENING ABOVE STREAM BED 8' (WATERWAYS ONLY)
POSTED LOAD LIMITS BRIDGE NO. CONSTRUCTION DATE

GENERAL CONDITION OF BRIDGE: CHECK IF GOOD, FAIR, OR POOR, DESCRIBE DEFECTS IF SERIOUS.

	GOOD	FAIR	POOR
SUPERSTRUCTURE	✓		
FLOOR	✓		
SUBSTRUCTURE	✓		
PAINT		BADLY CORRODED OR RUSTED	

TYPE OF PROTECTION FOR DRAWBRIDGES (NOTE9)

(NOTES ON REVERSE SIDE)

S26130

Notes:

1. In agreement with Federal-aid standards, a bridge is defined as a structure including supports erected over a depression or an obstruction, as water, highway, or railway, and having a track or passageway for carrying traffic or other moving loads, and having a length measured along the center of roadway of more than 20 feet between undercoping of abutments or spring lines of arches, or extreme ends of openings for multiple boxes and pipes, where the clear distance between openings is less than half of the smaller contiguous opening.

2. Show kind of crossing by checking descriptive item applicable. For multiple-span bridges give complete information on each span including approach spans. Indicate on leg sheet the odometer reading, position, and angle of skew of structure with respect to center line of road and by arrow the direction of stream flow.

3. Give information on the span over the highway only.

4. For span length use center to center of bearings, otherwise the clear opening. Skew bridges will be measured along center line of road. See Note 1.

5. Show general type such as: Trestle, Truss, Girder, I-Beam, Rigid Frame, Arch, Slab, Suspension, or Covered Bridge. See illustrations attached. Describe draw spans by classifications listed in Article X, Section 2 of Manual.

6. The length of a bridge structure is the over-all length measured along the line of survey stationing back to back of back-walls of abutments, if present, otherwise end to end of bridge floor, but in no case less than the total clear opening of the structure.

7. Give minimum lateral clearance. Where traffic lanes are separated by bridge numbers, show clearance width of each lane separately. Special conditions should be explained by notes.

8. In case of overhead bracing or arch construction, measurement shall be made to the lowest point above the road surface.

9. Use classification listed on RR crossing sheets. Form 4 HPS.

Remarks: _____

_____

A rearrangement of the form similar to that shown on the attachment may be used to provide space for coding.

OP 295

MONTGOMERY COUNTY

UNASSIGNED - NOW

CO 6913, WILLOW VALLEY DR.

97-327

OP 296

MONTGOMERY COUNTY

UNASSIGNED - NOW

CO 6912, WILLOW GREEN CT.

97-326

SHA 51.3-8
11-15-72

STATE HIGHWAY ADMINISTRATION OF MARYLAND

ROAD INVENTORY SHEET

Party Chief _____
Recorder _____
Helper _____

Map No. _____

Road No. OP 297
Road Name _____
Sheet No. _____
Date _____
County _____
State Coordinates _____

UNASSIGNED
Now
Co. 4644
76-20

SHA 51.3-8
11-15-72

ROAD INVENTORY SHEET

Road No. _____
Road Name _____
Sheet No. _____
Date _____
County _____
State Coordinates _____

SHA 51.3-8
11-15-72

STATE HIGHWAY ADMINISTRATION OF MARYLAND

ROAD INVENTORY SHEET

Party Chief _____
Recorder _____
Helper _____

Map No. _____

Road No. OP 298
Road Name _____
Sheet No. _____
Date _____
County _____
State Coordinates _____

OP 298
BOBBINK CT
UNASSIGNED
NOW Co 4567
75-13-26

HA 51.3-8
11-15-72

ROAD INVENTORY SHEET

Road No. _____
Road Name _____
Sheet No. _____
Date _____
County _____
State Coordinates _____

SHA 51.3-8
11-15-72

STATE HIGHWAY ADMINISTRATION OF MARYLAND

ROAD INVENTORY SHEET

Party Chief _____
Recorder _____
Helper _____

Map No. _____

Road No. OP 299
Road Name _____
Sheet No. _____
Date _____
County _____
State Coordinates _____

OP 299
FROST CT
UNASSIGNED
NOW C04568
75-14-26

SHA 51.3-8
11-15-72

ROAD INVENTORY SHEET

Road No. _____
Road Name _____
Sheet No. _____
Date _____
County _____
State Coordinates _____

OP 300

MONTGOMERY COUNTY

SEE INVENTORY

OF

CO 6650, DOOLITTLE ST.

96-286

SHA 51.3-8
11-15-72

STATE HIGHWAY ADMINISTRATION OF MARYLAND

ROAD INVENTORY SHEET

Party Chief _____
Recorder _____
Helper _____

Map No. _____

Road No. OP 301
Road Name _____
Sheet No. _____
Date _____
County MONTGOMERY
State Coordinates _____

SEE INV
OF CO.
4966

SHA 51.3-8
11-15-72

ROAD INVENTORY SHEET

Road No. _____
Road Name _____
Sheet No. _____
Date _____
County _____
State Coordinates _____

SHA 51.3-8
11-15-72

STATE HIGHWAY ADMINISTRATION OF MARYLAND

ROAD INVENTORY SHEET

Party Chief _____
Recorder _____
Helper _____

Map No. _____

Road No. OP 302
Road Name _____
Sheet No. _____
Date _____
County MONTGOMERY
State Coordinates _____

UNASSIGNED
SEE INV
OF CO.
5010
NOW
ALL
CO 5010
86-148

SHA 51.3-8
11-15-72

ROAD INVENTORY SHEET

Road No. _____
Road Name _____
Sheet No. _____
Date _____
County _____
State Coordinates _____

SHA 51.3-8
11-15-72

STATE HIGHWAY ADMINISTRATION OF MARYLAND

ROAD INVENTORY SHEET

Party Chief: T. LANDON
Recorder: M. ZALENSKI
Helper:

Map No. 26 PLUS: 1.46
ROCKVILLE

Road No.: O.P. 303
Road Name:
Sheet No.: 1 OF 1
Date: 2-15-74
County: MONT.
State Coordinates: 158-160

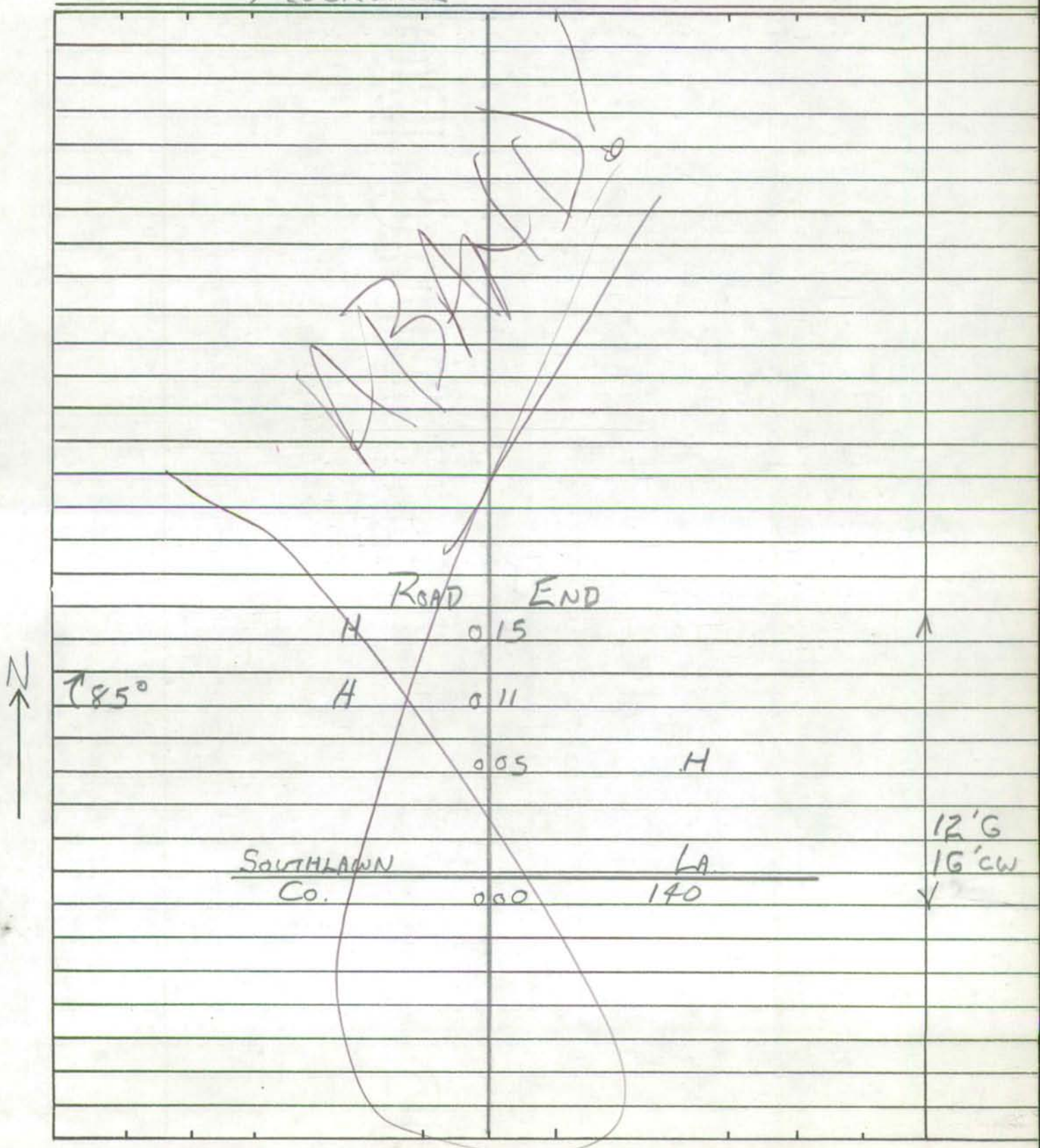

SHA 51.3-8
11-15-72

ROAD INVENTORY SHEET

Road No. _____
Road Name _____
Sheet No. _____
Date _____
County _____
State Coordinates _____

SHA 51.3-8
11-15-72

STATE HIGHWAY ADMINISTRATION OF MARYLAND

ROAD INVENTORY SHEET

Party Chief _____
Recorder _____
Helper _____

Map No. _____

GAITH

Road No. OP 0304
Road Name _____
Sheet No. _____
Date _____
County MONT
State Coordinates _____

UNASSIGNED

NOW

MO 045

76-37

SHA 51.3-8
11-15-72

ROAD INVENTORY SHEET

Road No. _____
Road Name _____
Sheet No. _____
Date _____
County _____
State Coordinates _____

SHA 51.3-8
11-15-72

STATE HIGHWAY ADMINISTRATION OF MARYLAND

ROAD INVENTORY SHEET

Party Chief _____
Recorder _____
Helper _____

Map No. _____
GAITH

Road No. OP 205
Road Name _____
Sheet No. _____
Date _____
County MONT
State Coordinates _____

UNASSIGNED

Now MU 0276

78-35

SHA 51.3-8
11-15-72

ROAD INVENTORY SHEET

Road No. _____
Road Name _____
Sheet No. _____
Date _____
County _____
State Coordinates _____

SHA 51.3-8
11-15-72

STATE HIGHWAY ADMINISTRATION OF MARYLAND

ROAD INVENTORY SHEET

Party Chief _____
Recorder _____
Helper _____

Map No. _____

GAITH 78-25

Road No. OP 308
Road Name _____
Sheet No. _____
Date _____
County MONT
State Coordinates _____

UNASSIGNED

NOW MD 0395

SHA 51.3-8
11-15-72

ROAD INVENTORY SHEET

Road No. _____
Road Name _____
Sheet No. _____
Date _____
County _____
State Coordinates _____

SHA 51.3-8
11-15-72

STATE HIGHWAY ADMINISTRATION OF MARYLAND

ROAD INVENTORY SHEET

Party Chief _____
Recorder _____
Helper _____

Map No. _____

Road No. OP 307
Road Name _____
Sheet No. _____
Date _____
County _____
State Coordinates _____

OP 307
UNASSIGNED
Now MU 348
IN GAITERSBURG
80-1

SHA 51.3-8
11-15-72

ROAD INVENTORY SHEET

Road No. _____
Road Name _____
Sheet No. _____
Date _____
County _____
State Coordinates _____

SHA 51.3-8
11-15-72

ROAD INVENTORY SHEET

Party Chief: T. London
Recorder: M. Zalewski
Helper: T. Abbott

Map No. 26

Gaithersburg

Road No. O.P. 308
Road Name: Supreme Ct.
Sheet No. 1 of 1
Date: 10-26-73
County: Mont.
State Coordinates: 739-467

Road End
0.04

S

60' I
"J" C-C
Pkg. Rt. & Lt.

School Dr.
Man. 0.00 0345

SHA 51.3-8
11-15-72

ROAD INVENTORY SHEET

Road No. _____
Road Name _____
Sheet No. _____
Date _____
County _____
State Coordinates _____

SHA 51.3-8
11-15-72

STATE HIGHWAY ADMINISTRATION OF MARYLAND

ROAD INVENTORY SHEET

Party Chief _____
Recorder _____
Helper _____

Map No. _____

Road No. OP 309
Road Name _____
Sheet No. _____
Date _____
County _____
State Coordinates _____

UNNASSIGNED

NOW MU 324

IN GAITHERBURG

80-2 (MUN)

SHA 51.3-8
11-15-72

ROAD INVENTORY SHEET

Road No. _____
Road Name _____
Sheet No. _____
Date _____
County _____
State Coordinates _____

SHA 51.3-8
11-15-72

STATE HIGHWAY ADMINISTRATION OF MARYLAND

ROAD INVENTORY SHEET

Party Chief _____
Recorder _____
Helper _____

Map No. _____

GAITH 78-33

Road No. OP 310
Road Name _____
Sheet No. _____
Date _____
County MONT
State Coordinates _____

UNASSIGNED

Now MN 0342

SHA 51.3-8
11-15-72

ROAD INVENTORY SHEET

Road No. _____
Road Name _____
Sheet No. _____
Date _____
County _____
State Coordinates _____

SHA 51.3-8
11-15-72

STATE HIGHWAY ADMINISTRATION OF MARYLAND

ROAD INVENTORY SHEET

Party Chief _____
Recorder _____
Helper _____

Map No. _____

GAITH 78-32

Road No. OP 311
Road Name _____
Sheet No. _____
Date _____
County Mont
State Coordinates _____

UNASSIGNED

Now MU 0343

SHA 51.3-8
11-15-72

ROAD INVENTORY SHEET

Road No. _____
Road Name _____
Sheet No. _____
Date _____
County _____
State Coordinates _____

SHA 51.3-8
11-15-72

STATE HIGHWAY ADMINISTRATION OF MARYLAND

ROAD INVENTORY SHEET

Party Chief _____
Recorder _____
Helper _____

Map No. _____

GAITH 78-25

Road No. OP 312
Road Name _____
Sheet No. _____
Date _____
County MONT
State Coordinates _____

UNASSIGNED

NOW MU 0344

SHA 51.3-8
11-15-72

ROAD INVENTORY SHEET

Road No. _____
Road Name _____
Sheet No. _____
Date _____
County _____
State Coordinates _____

SHA 51.3-8
11-15-72

ROAD INVENTORY SHEET

Party Chief: T. LANDON
Recorder: M. ZALENSKI
Helper: T. ABBOTT

Map No. 26

Road No. O.P. 313
Road Name: PRAIRIE ROSE CT.
Sheet No. 1 of 1
Date: 10-26-73
County: MONT.
State Coordinates: 740-467

Gaithersburg

E

PRAIRIE ROSE LN.
O.P. 008 314
@ 0.11

004 90°

003 90°

60' I
"J" C-C
Pkg. Lt & Rt.

PRAIRIE ROSE LN.
O.P. 314 000
@ 0.12

SHA 51.3-8
11-15-72

ROAD INVENTORY SHEET

Road No. _____
Road Name _____
Sheet No. _____
Date _____
County _____
State Coordinates _____

SHA 51.3-8
11-15-72

ROAD INVENTORY SHEET

Party Chief T. Landon
Recorder M. Zalenski
Helper T. Abbott

Map No. 26

Road No. O.P. 314
Road Name Prairie Rose Ln.
Sheet No. 1 of 1
Date 10-26-73
County Mont.
State Coordinates 740-467

Gaithersburg

Prairie Rose Ct.
O.P. 313 012
Prairie Rose Ct.
O.P. 313 011

S

20' I
"J" c-c

Hyacinth Ct.
80° O.P. 324 006

Blue Ribbon Ct.
O.P. 335
002 30°

25' I
"J" c-c

School Dr.
Mun. 000 0345

SHA 51.3-8
11-15-72

ROAD INVENTORY SHEET

Road No. _____
Road Name _____
Sheet No. _____
Date _____
County _____
State Coordinates _____

SHA 51.3-8
11-15-72

STATE HIGHWAY ADMINISTRATION OF MARYLAND

ROAD INVENTORY SHEET

Party Chief _____
Recorder _____
Helper _____

Map No. _____

GAITH R-24

Road No. OP 315
Road Name _____
Sheet No. _____
Date _____
County MONT
State Coordinates _____

UNASSIGNED
Now MU 0301

SHA 51.3-8
11-15-72

ROAD INVENTORY SHEET

Road No. _____
Road Name _____
Sheet No. _____
Date _____
County _____
State Coordinates _____

SHA 51.3-8
11-15-72

STATE HIGHWAY ADMINISTRATION OF MARYLAND

ROAD INVENTORY SHEET

Party Chief _____
Recorder _____
Helper _____

Map No. _____

GAITH 78-31

Road No. OP 316
Road Name _____
Sheet No. _____
Date _____
County MONT
State Coordinates _____

UNASSIGNED

NOW MU 0265

SHA 51.3-8
11-15-72

ROAD INVENTORY SHEET

Road No. _____
Road Name _____
Sheet No. _____
Date _____
County _____
State Coordinates _____

SHA 51.3-8
11-15-72

STATE HIGHWAY ADMINISTRATION OF MARYLAND

ROAD INVENTORY SHEET

Party Chief _____
Recorder _____
Helper _____

Map No. _____
GAITH 78-31

Road No. OP 317
Road Name _____
Sheet No. _____
Date _____
County MONT
State Coordinates _____

UNASSIGNED
NOW MU 0265
78-31

SHA 51.3-8
11-15-72

ROAD INVENTORY SHEET

Road No. _____
Road Name _____
Sheet No. _____
Date _____
County _____
State Coordinates _____

SHA 51.3-8
11-15-72

STATE HIGHWAY ADMINISTRATION OF MARYLAND

ROAD INVENTORY SHEET

Party Chief _____
Recorder _____
Helper _____

Map No. _____

GAITH 78-23

Road No. OP 318
Road Name _____
Sheet No. _____
Date _____
County MONT
State Coordinates _____

UNASSIGNED

Now MU 0219

SHA 51.3-8
11-15-72

ROAD INVENTORY SHEET

Road No. _____
Road Name _____
Sheet No. _____
Date _____
County _____
State Coordinates _____

SHA 51.3-8
11-15-72

STATE HIGHWAY ADMINISTRATION OF MARYLAND

ROAD INVENTORY SHEET

Party Chief _____
Recorder _____
Helper _____

Map No. _____

GAITH 78-42

Road No. OP 319
Road Name _____
Sheet No. _____
Date _____
County MONT
State Coordinates _____

VNASSIGNED

Now MU 0218

SHA 51.3-8
11-15-72

ROAD INVENTORY SHEET

Road No. _____
Road Name _____
Sheet No. _____
Date _____
County _____
State Coordinates _____

SHA 51.3-8
11-15-72

STATE HIGHWAY ADMINISTRATION OF MARYLAND

ROAD INVENTORY SHEET

Party Chief _____
Recorder _____
Helper _____

Map No. _____

GAITH 78-20

Road No. OP 320
Road Name _____
Sheet No. _____
Date _____
County MONT
State Coordinates _____

UNASSIGNED
Now MU 0189

SHA 51.3-8
11-15-72

ROAD INVENTORY SHEET

Road No. _____
Road Name _____
Sheet No. _____
Date _____
County _____
State Coordinates _____

SHA 51.3-8
11-15-72

STATE HIGHWAY ADMINISTRATION OF MARYLAND

ROAD INVENTORY SHEET

Party Chief _____
Recorder _____
Helper _____

Map No. _____

GAITH 78-21

Road No. OP 321
Road Name _____
Sheet No. _____
Date _____
County MONT
State Coordinates _____

UNASSIGNED
Now MU 0196

SHA 51.3-8
11-15-72

ROAD INVENTORY SHEET

Road No. _____
Road Name _____
Sheet No. _____
Date _____
County _____
State Coordinates _____

SHA 51.3-8
11-15-72

STATE HIGHWAY ADMINISTRATION OF MARYLAND

ROAD INVENTORY SHEET

Party Chief _____
Recorder _____
Helper _____

Map No. _____

GAITH 78-19

Road No. OP 322
Road Name _____
Sheet No. _____
Date _____
County MONT
State Coordinates _____

UNASSIGNED

NOW MU 0175

SHA 51.3-8
11-15-72

ROAD INVENTORY SHEET

Road No. _____
Road Name _____
Sheet No. _____
Date _____
County _____
State Coordinates _____

SHA 51.3-8
11-15-72

ROAD INVENTORY SHEET

Party Chief T. Landon
Recorder M. Zalenski
Helper T. Abbott

Map No. 26

Road No. O.P. 323
Road Name Hibiscus Ct.
Sheet No. 1 of 1
Date 10-26-73
County Mont.
State Coordinates 740-467

Gaithersburg

E

Road End
005

001 15° ↑ 60' I
"J" C-C
Pkg. Rt. & Lt.

Story Dr.
Mun. 000

SHA 51.3-8
11-15-72

ROAD INVENTORY SHEET

Road No. _____
Road Name _____
Sheet No. _____
Date _____
County _____
State Coordinates _____

SHA 51.3-8
11-15-72

ROAD INVENTORY SHEET

Party Chief T. LANDON
Recorder M. ZALENSKI
Helper T. Abbott

Map No. 26

Road No. O.P. 324
Road Name Hyacinth Ct
Sheet No. 1 of 1
Date 10-26-73
County Mont.
State Coordinates 740-467

Gaithersburg

E

Road End
0 04

60' I
"J" c-c
Pkg. Rt. & Lt.

Rose Ln.
0 00 3/4

Prairie O.P.

SHA 51.3-8
11-15-72

ROAD INVENTORY SHEET

Road No. _____
Road Name _____
Sheet No. _____
Date _____
County _____
State Coordinates _____

SHA 51.3-8
11-15-72

STATE HIGHWAY ADMINISTRATION OF MARYLAND

ROAD INVENTORY SHEET

Party Chief _____
Recorder _____
Helper _____

Map No. _____

Road No. OP 325
Road Name _____
Sheet No. _____
Date _____
County _____
State Coordinates _____

UNASSIGNED

NOW MU 147

IN GAITHERSBURG

80-3 (MUN)

SHA 51.3-8
11-15-72

ROAD INVENTORY SHEET

Road No. _____
Road Name _____
Sheet No. _____
Date _____
County _____
State Coordinates _____

SHA 51.3-8
11-15-72

STATE HIGHWAY ADMINISTRATION OF MARYLAND

ROAD INVENTORY SHEET

Party Chief _____
Recorder _____
Helper _____

Map No. _____

Road No. OP 326
Road Name _____
Sheet No. _____
Date _____
County _____
State Coordinates _____

UNASSIGNED

NOW MU 148

IN GAITHERSBURG

80-4 (MUN)

SHA 51.3-8
11-15-72

ROAD INVENTORY SHEET

Road No. _____
Road Name _____
Sheet No. _____
Date _____
County _____
State Coordinates _____

SHA 51.3-8
11-15-72

STATE HIGHWAY ADMINISTRATION OF MARYLAND

ROAD INVENTORY SHEET

Party Chief _____
Recorder _____
Helper _____

Map No. _____

GAITH

Road No. OP 327
Road Name _____
Sheet No. _____
Date _____
County MONT
State Coordinates _____

UNASSIGNED

NOW MU 0105

78-18

SHA 51.3-8
11-15-72

ROAD INVENTORY SHEET

Road No. _____
Road Name _____
Sheet No. _____
Date _____
County _____
State Coordinates _____

SHA 51.3-8
11-15-72

STATE HIGHWAY ADMINISTRATION OF MARYLAND

ROAD INVENTORY SHEET

Party Chief _____
Recorder _____
Helper _____

Map No. _____

GAITH

Road No. OP 328
Road Name _____
Sheet No. _____
Date _____
County MONT
State Coordinates _____

UNASSIGNED

Now MU 0051

78-26

SHA 51.3-8
11-15-72

ROAD INVENTORY SHEET

Road No. _____
Road Name _____
Sheet No. _____
Date _____
County _____
State Coordinates _____

SHA 51.3-8
11-15-72

STATE HIGHWAY ADMINISTRATION OF MARYLAND

ROAD INVENTORY SHEET

Party Chief _____
Recorder _____
Helper _____

Map No. _____

GAITH 78-17

Road No. OP 329
Road Name _____
Sheet No. _____
Date _____
County _____
State Coordinates _____

UNASSIGNED

NOW MU 0042

SHA 51.3-8
11-15-72

ROAD INVENTORY SHEET

Road No. _____
Road Name _____
Sheet No. _____
Date _____
County _____
State Coordinates _____

SHA 51.3-8
11-15-72

STATE HIGHWAY ADMINISTRATION OF MARYLAND

ROAD INVENTORY SHEET

Party Chief _____
Recorder _____
Helper _____

Map No. _____

GAITH

Road No. OP330
Road Name _____
Sheet No. _____
Date _____
County _____
State Coordinates _____

UNASSIGNED

NOW

MU 0026

78-16

SHA 51.3-8
11-15-72

ROAD INVENTORY SHEET

Road No. _____
Road Name _____
Sheet No. _____
Date _____
County _____
State Coordinates _____

SHA 51.3-8
11-15-72

ROAD INVENTORY SHEET

Party Chief T. Landon
Recorder M. Zalenski
Helper T. Abbott

Map No. 26

Road No. O. P. 331
Road Name County Ct
Sheet No. 1 of 1
Date 10-26-73
County Mont.
State Coordinates 738-467

Gaithersburg

W.

Road End

0 09 Ent. to Apts.

20' I
"J" c-c

Story Dr.
Mun. 0 00 0335

SHA 51.3-8
11-15-72

ROAD INVENTORY SHEET

Road No. _____
Road Name _____
Sheet No. _____
Date _____
County _____
State Coordinates _____

SHA 51.3-8
11-15-72

ROAD INVENTORY SHEET

Party Chief: T. London
Recorder: M. Zalewski
Helper: T. Abbott

Map No. 26

Gaithersburg

Road No. O.P. 332
Road Name: Circuit Ct.
Sheet No. 1 of 1
Date: 10-26-73
County: Mont.
State Coordinates: 738 - 466

S

Road End
0.03

60' I
"J" c-c
Pkg. Rt. & Lt.

School Dr.
Mun. 0.00 0.345

SHA 51.3-8
11-15-72

ROAD INVENTORY SHEET

Road No. _____
Road Name _____
Sheet No. _____
Date _____
County _____
State Coordinates _____

SHA 51.3-8
11-15-72

ROAD INVENTORY SHEET

Party Chief T. Landon
Recorder M. Zalenski
Helper T. Abbott

Map No. 26

Road No. O.P 333
Road Name Big Acre Sq.
Sheet No. 1 of 1
Date 10-26-73
County Mont.
State Coordinates 738-467

Gaithersburg

S

Road End
Ent. to Apts. 004

School Dr.
Man. 000 0345

20' I
"J" c-c

SHA 51.3-8
11-15-72

ROAD INVENTORY SHEET

Road No. _____
Road Name _____
Sheet No. _____
Date _____
County _____
State Coordinates _____

SHA 51.3-8
11-15-72

STATE HIGHWAY ADMINISTRATION OF MARYLAND

ROAD INVENTORY SHEET

Party Chief _____
Recorder _____
Helper _____

Map No. _____

Road No. OP 334
Road Name _____
Sheet No. _____
Date _____
County _____
State Coordinates _____

UNASSIGNED

NOW MU 18

IN GAITHERSBURG

80-5 (MUN.)

SHA 51.3-8
11-15-72

ROAD INVENTORY SHEET

Road No. _____
Road Name _____
Sheet No. _____
Date _____
County _____
State Coordinates _____

SHA 51.3-8
11-15-72

ROAD INVENTORY SHEET

Party Chief T. Landon
Recorder M. Zalenski
Helper T. Abbott

Map No. 26

Road No. O.P. 335
Road Name Blue Ribbon Ct.
Sheet No. 1 of 1
Date 10-26-73
County Mont.
State Coordinates 739-467

Gaithersburg

S

Road End
0.05

0.02 90°

25' I
"J" c.c

Prairie Rose Ln.
O.P. 0.00 3/4

SHA 51.3-8
11-15-72

ROAD INVENTORY SHEET

Road No. _____
Road Name _____
Sheet No. _____
Date _____
County _____
State Coordinates _____

SHA 51.3-8
11-15-72

STATE HIGHWAY ADMINISTRATION OF MARYLAND

ROAD INVENTORY SHEET

Party Chief _____
Recorder _____
Helper _____

Map No. _____
GAITH. 18-15

Road No. OP 336
Road Name _____
Sheet No. _____
Date _____
County MONT
State Coordinates _____

UNASSIGNED
NOW
MUN. 10

SHA 51.3-8
11-15-72

ROAD INVENTORY SHEET

Road No. _____
Road Name _____
Sheet No. _____
Date _____
County _____
State Coordinates _____

SHA 51.3-8
11-15-72

STATE HIGHWAY ADMINISTRATION OF MARYLAND

ROAD INVENTORY SHEET

Party Chief T. LANDON
Recorder T. ABBOTT
Helper

Map No. 26

Road No. OP 337
Road Name (RITCHFIELD CT.)
Sheet No. 1 OF 1
Date 12-13-73
County MONT.
State Coordinates 748-454

ROCKVILLE

N

ROAD END

0 09

25' I
"J" C-C

NEWTON DR.

0 03 OP 350 90°

90°

0 02

18' I
24' CW

WOOTON ~~RITCHIE~~ PKWY.

MUN. 0 00 2593

@ 3.46

SHA 51.3-8
11-15-72

ROAD INVENTORY SHEET

Road No. _____
Road Name _____
Sheet No. _____
Date _____
County _____
State Coordinates _____

M9-78

SHA 51.3-8
11-15-72

STATE HIGHWAY ADMINISTRATION OF MARYLAND

ROAD INVENTORY SHEET

Party Chief: I. LANDON
Recorder: I. ABBOTT
Helper:

Map No. 26

ROCKVILLE

Road No. OP 338
Road Name: PENDER PL.
Sheet No. 1 OF 1
Date: 12-12-73
County: MONT.
State Coordinates: 750-455

N

WATTS MUN. 0 08 BRANCH 3175 PKWY.

0 07 45°T

0 04 90°T

WATTS MUN. 0 00 BRANCH PKWY. 3175

24' I
"J" C-C

SHA 51.3-8
11-15-72

ROAD INVENTORY SHEET

Road No. _____
Road Name _____
Sheet No. _____
Date _____
County _____
State Coordinates _____

SHA 51.3-8
11-15-72

STATE HIGHWAY ADMINISTRATION OF MARYLAND

ROAD INVENTORY SHEET

Party Chief T. LANDON
Recorder T. ABBOTT
Helper

Map No. 26
ROCKVILLE

Road No. OP 339
Road Name PAULSBORO DR.
Sheet No. 1 OF 1
Date 12-13-73
County MONT.
State Coordinates 748-454

N

D E

CUL 0 20 SAC

0 11 90°T

KIRKFIELD CT.
OP 340 0 06

20° 0 04

NEWTON DR.
OP 350 0 02

25' I
"J" C-C

WOOTON ~~RITCHIE~~ PKWY.
MUN.
0 00 ~~1605~~ 2593

@3.36

SHA 51.3-8
11-15-72

ROAD INVENTORY SHEET

Road No. _____
Road Name _____
Sheet No. _____
Date _____
County _____
State Coordinates _____

SHA 51.3-8
11-15-72

STATE HIGHWAY ADMINISTRATION OF MARYLAND

ROAD INVENTORY SHEET

Party Chief T. LANDON
Recorder T. ABBOTT
Helper

Map No. 26
ROCKVILLE

Road No. OP 340
Road Name KIRKFIELD CT.
Sheet No. 1 OF 1
Date 12-13-73
County MONT.
State Coordinates 748-454

D E
CUL 0 03 SAC

E

25' I
"J" c-c

PAULSBORO DR.
OP 0 00 339

SHA 51.3-8
11-15-72

ROAD INVENTORY SHEET

Road No. _____
Road Name _____
Sheet No. _____
Date _____
County _____
State Coordinates _____

SHA 51.3-8
11-15-72

STATE HIGHWAY ADMINISTRATION OF MARYLAND

M10-78

ROAD INVENTORY SHEET

Party Chief T. LANDON
Recorder M. ZALENSKI
Helper

Map No. 26

ROCKVILLE

Road No. O.P. 341
Road Name JOHNSON DR.
Sheet No. 1 OF 1
Date 1-31-74
County MONT
State Coordinates 759-459

ROAD END
0.06

S

FREDERICK AVE
MUN. 0.00 MV 1160

16'E
20'CLW

SHA 51.3-8
11-15-72

ROAD INVENTORY SHEET

Road No. _____
Road Name _____
Sheet No. _____
Date _____
County _____
State Coordinates _____

SHA 51.3-8
11-15-72

ROAD INVENTORY SHEET

Party Chief T. LANDON
Recorder M. ZALENSKI
Helper

Map No. 26

Road No. O.P. 342
Road Name HALPINE RD.
Sheet No. 1 OF 1
Date 2-22-74
County MONT.
State Coordinates 767-450

ROCKVILLE

	ROAD	END		
ENT. TO APTS	0 16		70° ↑	
	0 13		10° ↑	
150°	0 04			
	0 02		20° ↑	
		DOWGATE CT.		
	0 01	OP 344	70° ↑	16' I
		PKWY		I c-c
	0 00	3241		

E ↑

TWIN BROOK CO.

SHA 51.3-8
11-15-72

ROAD INVENTORY SHEET

Road No. _____
Road Name _____
Sheet No. _____
Date _____
County _____
State Coordinates _____

SHA 51.3-8
11-15-72

STATE HIGHWAY ADMINISTRATION OF MARYLAND

ROAD INVENTORY SHEET

Party Chief T. LANDON
Recorder T. ABBOTT
Helper

Map No. 26

ROCKVILLE

Road No. OP 343
Road Name GORMLEY DR.
Sheet No. 1 OF 1
Date 12-13-73
County MONT.
State Coordinates 748-455

SWIM CLUB

S

ROAD END
0 08

NORTHCLIFFE DR.
0 06 OP 351

MONET DR.
OP 0 00 352

25' I
"J" C-C

SHA 51.3-8
11-15-72

ROAD INVENTORY SHEET

Road No. _____
Road Name _____
Sheet No. _____
Date _____
County _____
State Coordinates _____

SHA 51.3-8
11-15-72

ROAD INVENTORY SHEET

Party Chief T. LANDON
Recorder M. ZALENSKI
Helper

Map No. 26

Road No. O.P. 344
Road Name DOWGATE CT.
Sheet No. 1 OF 1
Date 2-22-74
County MONT.
State Coordinates 768-450

OUTSIDE ROCKVILLE

ROAD END

@0.11 0 18

ELSDALE CT.
O.P. 361 0 16

ELSDALE CT.
O.P. 361 0 14
@0.00

CROOKSTON LA. 346 PT 70°
0 12 O.P. PC

0 03 10°

HALPINE O.P. 0 01 ENT TO APTS 59' I
J'C-C
0 00 PKG. RT. & LT.

RD 342

E

SHA 51.3-8
11-15-72

ROAD INVENTORY SHEET

Road No. _____
Road Name _____
Sheet No. _____
Date _____
County _____
State Coordinates _____

SHA 51.3-8
11-15-72

STATE HIGHWAY ADMINISTRATION OF MARYLAND

ROAD INVENTORY SHEET

Party Chief T. LANDON
Recorder M. ZALENSKI
Helper

Map No. 26

Road No. O.P. 345
Road Name COVE LA.
Sheet No. 1 OF 1
Date 2-20-74
County MONT
State Coordinates 765-455



SHA 51.3-8
11-15-72

ROAD INVENTORY SHEET

Road No. _____
Road Name _____
Sheet No. _____
Date _____
County _____
State Coordinates _____

SHA 51.3-8
11-15-72

ROAD INVENTORY SHEET

Party Chief: T. LANDON
Recorder: M. ZALENSKI
Helper:

Map No. 26
ROCKVILLE

Road No. O.P. 346
Road Name: CROOKSTON LA.
Sheet No. 1 OF 1
Date: 2-22-74
County: MONT.
State Coordinates: 768.450

CT. 344

DOWGATE
OP — 0.22 — 19' I, J-CURB LT.

0.20 — I-CURB RT.

30° — 0.18

0.13 — 90°

PT
80° — 0.06 — 57' I, J' C-C, PKG RT & LT.
PC — 0.04 — 21' I, I-CURB RT, J-CURB LT

BESLEY CT.
OP 348 — 0.00

N

SHA 51.3-8
11-15-72

ROAD INVENTORY SHEET

Road No. _____
Road Name _____
Sheet No. _____
Date _____
County _____
State Coordinates _____

SHA 51.3-8
11-15-72

STATE HIGHWAY ADMINISTRATION OF MARYLAND

M9-78 ✓

ROAD INVENTORY SHEET

Party Chief T. LANDON
Recorder T. ABBOTT
Helper

Map No. 26

Road No. OP 347
Road Name CHANTILLY CT.
Sheet No. 1 OF 1
Date 12-12-73
County MONT.
State Coordinates 751-454

ROCKVILLE

N

D E

CUL 0 08 SAC

90° 0 04

0 01 90° 24' I "J" C-C

WATTS BRANCH PKWY.

MUN. 0 00 31 75

GERARD ST. MUN. 1182

SHA 51.3-8
11-15-72

ROAD INVENTORY SHEET

Road No. _____
Road Name _____
Sheet No. _____
Date _____
County _____
State Coordinates _____

SHA 51.3-8
11-15-72

ROAD INVENTORY SHEET

Party Chief: J. LANDON
Recorder: M. ZALENSKI
Helper:

Map No. 26
ROCKVILLE

Road No. O.P. 348
Road Name BESLEY CT.
Sheet No. 1 OF 1
Date 2-22-74
County MONT.
State Coordinates 768-459

PKG. LOT

E

CROOKSTON LA.
O.P 346 0 08

0 01 ENT TO APTS

TWINBROOK
CO. 0 00

~~32.41 PKWY~~

40'T
I-CURB LT
J-CURB RT
PKG. RT.

SHA 51.3-8
11-15-72

ROAD INVENTORY SHEET

Road No. _____
Road Name _____
Sheet No. _____
Date _____
County _____
State Coordinates _____

SHA 51.3-8
11-15-72

ROAD INVENTORY SHEET

Party Chief T. LANDON
Recorder M. ZALENSKI
Helper

Map No. 26
ROCKVILLE

Road No. O.P 349
Road Name ALDERBROOK CT.
Sheet No. 1 OF 1
Date 3-22-74
County MONT.
State Coordinates 768-449

	ROAD	END		
ENT TO APTS	0	15		↑
ENT TO APTS	0	11		
	0	09	15° ↑	60'I I CURB RT J CURB LT
	0	03		* PKG RT & LT 22'I I-CURB RT. J-CURB LT.
TWINBROOK CO	0	00	PKWY 3241	↓

E ↑

SHA 51.3-8
11-15-72

ROAD INVENTORY SHEET

Road No. _____
Road Name _____
Sheet No. _____
Date _____
County _____
State Coordinates _____

SHA 51.3-8
11-15-72

STATE HIGHWAY ADMINISTRATION OF MARYLAND

ROAD INVENTORY SHEET

Party Chief T. LANDON
Recorder T. ABBOTT
Helper

Map No. 26

Road No. OP 350
Road Name NEWTON DR.
Sheet No. 1 OF 1
Date 12-13-73
County MONT.
State Coordinates 748-454

ROCKVILLE

N

RITCHFIELD
O.P. 337

CT.
0 06 OP 337

0 04 10'J

25'I
"J" c-c

PAULSBORO DR.
OP 0 00 339

SHA 51.3-8
11-15-72

ROAD INVENTORY SHEET

Road No. _____
Road Name _____
Sheet No. _____
Date _____
County _____
State Coordinates _____

SHA 51.3-8
11-15-72

STATE HIGHWAY ADMINISTRATION OF MARYLAND

ROAD INVENTORY SHEET

Party Chief T. LANDON
Recorder T. ABBOTT
Helper

Map No. 26 E10

ROCKVILLE

Road No. OP 351
Road Name NORTHCLIFFE DR.
Sheet No. 1 OF 1
Date 12-13-73
County MONT.
State Coordinates 748-455

GORMLEY DR.
OP 0 09 343

S

HURLEY AV.
MUN. 0 00 1475

25' I
"J" C-C

SHA 51.3-8
11-15-72

ROAD INVENTORY SHEET

Road No. _____
Road Name _____
Sheet No. _____
Date _____
County _____
State Coordinates _____

SHA 51.3-8
11-15-72

STATE HIGHWAY ADMINISTRATION OF MARYLAND

ROAD INVENTORY SHEET

Party Chief: T. LANDON
Recorder: T. ABBOTT
Helper:

Map No. 26

Road No. OP 352
Road Name: MONET DR.
Sheet No. 1 OF 1
Date: 12-13-73
County: MONT.
State Coordinates: 748-455

ROCKVILLE

S

D E
CUL 0 13 SAC

GORMLEY DR.
0 09 OP 343

HURLEY AV.
MUN. 0 00 1475

25' I
"J" C-C

SHA 51.3-8
11-15-72

ROAD INVENTORY SHEET

Road No. _____
Road Name _____
Sheet No. _____
Date _____
County _____
State Coordinates _____

SHA 51.3-8
11-15-72

STATE HIGHWAY ADMINISTRATION OF MARYLAND

M9-78

ROAD INVENTORY SHEET

Party Chief T. LANDON
Recorder T. ABBOTT
Helper

Map No. 26
ROCKVILLE

Road No. OP 353
Road Name MARWOOD CT.
Sheet No. 1 OF 1
Date 12-12-73
County MONT.
State Coordinates 750-455

S

D E
CUL 0 10 SAC

0 03 90°T

25' I
"J" C-C

CT.
0 00 360

INGLESIDE
OP

SHA 51.3-8
11-15-72

ROAD INVENTORY SHEET

Road No. _____
Road Name _____
Sheet No. _____
Date _____
County _____
State Coordinates _____

SHA 51.3-8
11-15-72

STATE HIGHWAY ADMINISTRATION OF MARYLAND

ROAD INVENTORY SHEET

Party Chief: T. LANDON
Recorder: T. ABBOTT
Helper:

Map No. 26 Plus 011
ROCKVILLE

Road No.: O.P. 354
Road Name:
Sheet No.: 1 OF 1
Date: 12-12-73
County: MONT.
State Coordinates: 750-451

H ROAD END H
0 03

S

H 0 02 H

16' I
20' CW

PRESTEM MUN 0 00 PC 2435

SHA 51.3-8
11-15-72

ROAD INVENTORY SHEET

Road No. _____
Road Name _____
Sheet No. _____
Date _____
County _____
State Coordinates _____

SHA 51.3-8
11-15-72

STATE HIGHWAY ADMINISTRATION OF MARYLAND

ROAD INVENTORY SHEET

Party Chief T. LANDON
Recorder M. ZALENSKI
Helper

Map No. 26 PLUS: 0.51

Road No. O.P 355
Road Name
Sheet No. 1 OF 1
Date 1-30-74
County MONT
State Coordinates 755-451

DE
CUL 002 SAC

W

MARK ESPLANADE
MUN 000 2230

NEW

16' I
20' CW

SHA 51.3-8
11-15-72

ROAD INVENTORY SHEET

Road No. _____
Road Name _____
Sheet No. _____
Date _____
County _____
State Coordinates _____

SHA 51.3-8
11-15-72

STATE HIGHWAY ADMINISTRATION OF MARYLAND

ROAD INVENTORY SHEET

Party Chief I. LANDON
Recorder M. ZALENSKI
Helper

Map No. 26

ROCKVILLE

Road No. O.P. 356
Road Name
Sheet No. 1 OF 1
Date 1-30-74
County MONT
State Coordinates 755-452

DE
CUL 002 SAC

W

NEW MARK ESPLANADE
MUNI 000 2230

20'I
24'CW

SHA 51.3-8
11-15-72

ROAD INVENTORY SHEET

Road No. _____
Road Name _____
Sheet No. _____
Date _____
County _____
State Coordinates _____

SHA 51.3-8
11-15-72

STATE HIGHWAY ADMINISTRATION OF MARYLAND

ROAD INVENTORY SHEET

Party Chief J. LANDON
Recorder M. ZALENSKI
Helper

Map No. 26 PLUS 0.11
ROCKVILLE

Road No. O.P 357
Road Name
Sheet No. 1 OF 1
Date 1-30-74
County MONT.
State Coordinates 755½ — 453

E

DE
CUL OOR SAC

WATCHWATER WAY
MUN. 000 3170

24' I
30' CW

SHA 51.3-8
11-15-72

ROAD INVENTORY SHEET

Road No. _____
Road Name _____
Sheet No. _____
Date _____
County _____
State Coordinates _____

SHA 51.3-8
11-15-72

STATE HIGHWAY ADMINISTRATION OF MARYLAND

ROAD INVENTORY SHEET

Party Chief T. LANDON
Recorder M. ZALENSKI
Helper

Map No. 26 PLUS 10.03
ROCKVILLE

Road No. O.P. 358
Road Name
Sheet No. 1 OF 1
Date 1-30-74
County MONT.
State Coordinates 755-452 ½

DE
CUL DOR SAC

W

WATCHWATER WAY
MUN. 000 3170

26'I
30'CW

SHA 51.3-8
11-15-72

ROAD INVENTORY SHEET

Road No. _____
Road Name _____
Sheet No. _____
Date _____
County _____
State Coordinates _____

SHA 51.3-8
11-15-72

STATE HIGHWAY ADMINISTRATION OF MARYLAND

ROAD INVENTORY SHEET

Party Chief T. LANDON
Recorder M. ZALENSKI
Helper

Map No. 26
ROCKVILLE

Road No. O.P. 359
Road Name
Sheet No. 1 OF 1
Date 1-30-74
County MONT.
State Coordinates 754 — 452

DE
CUL 0.02 SAC

S

22'I
28'CW

WAY
0.00 3205

WELLWYN
MUN

SHA 51.3-8
11-15-72

ROAD INVENTORY SHEET

Road No. _____
Road Name _____
Sheet No. _____
Date _____
County _____
State Coordinates _____

SHA 51.3-8
11-15-72

STATE HIGHWAY ADMINISTRATION OF MARYLAND

M9-78

ROAD INVENTORY SHEET

Party Chief T. LANDON
Recorder T. ABBOTT
Helper

Map No. 26
130-ROCKVILLE

Road No. GP 360
Road Name INGLESIDE CT.
Sheet No. 1 OF 1
Date 12-12-73
County MONT.
State Coordinates 750-455

E

ROAD END

0 05

2-45' I
"J" c-c
40' GRASS PKWY.

90°

0 02

CT. 353

MARWOOD

0 01 OP

90° T

BRANCH PKWY 3175

25' I
"J" c-c

WATTS MILL

0 00

SHA 51.3-8
11-15-72

ROAD INVENTORY SHEET

Road No. _____
Road Name _____
Sheet No. _____
Date _____
County _____
State Coordinates _____

SHA 51.3-8
11-15-72

ROAD INVENTORY SHEET

Party Chief T. LANDON
Recorder M. ZALENSKI
Helper

Map No. 26
ROCKVILLE

Road No. OP 361
Road Name ELSDALE CT.
Sheet No. 1 OF
Date 2-22-74
County MONT.
State Coordinates 768-450

W

DOWGATE O.P.	0 11	CT 344	
PT 180° PC	0 07		
	0 04		60'I
DOWGATE O.P.	0 00	CT 344	J-CURB LT. I-CURB RT. PKG RT + LT

SHA 51.3-8
11-15-72

ROAD INVENTORY SHEET

Road No. _____
Road Name _____
Sheet No. _____
Date _____
County _____
State Coordinates _____

SHA 51.3 - 8 Revised
4.83

MARYLAND STATE HIGHWAY ADMINISTRATION

ROAD INVENTORY SHEET

Party Chief _____
Recorder _____
Assistant _____
Map No./Dir. 1
State Coordinates _____

Road No. O.P. 362
Road Name OLNEY MILL RD
County MONTGOMERY
Date 1-11-88
Sheet No. _____ OF _____

87-287

SYSTEM				TRAFFIC		LINE DIAGRAM	TRAFFIC			PAVEMENT DATA
FED. AID.	FUNCT. CLASS.	HWY. SYS.	HPMS SAMPLE	PRK.G. REST.	COM/IND. ACCESS		CONTROL	COM/IND. ACCESS	PRK.G. REST.	
						UNASSIGNED				
						NOW CO 5553				

TRAFFIC CODES

TRAFFIC CONTROLS: STOP SIGN=S.S., TRAFFIC LIGHT=T.L., FLASHING RED BALL=F.R.

TRAFFIC CODES

PARKING RESTRICTIONS: A.M. PEAK, P.M. PEAK, A.M./P.M. PEAK, NO PARKING ANYTIME=N.P., COMM/IND. ACCESS=E

SYSTEM				TRAFFIC		LINE DIAGRAM	TRAFFIC			PAVEMENT DATA
FED. AID.	FUNCT. CLASS.	HWY. SYS.	HPMS SAMPLE	PRKG. REST.	COM/IND ACCESS		CONTROL	COM/IND ACCESS	PRKG. REST.	

SHA 51.3-8
11-15-72

ROAD INVENTORY SHEET

Party Chief: W. Dombroski
Recorder: D. Taylor
Helper:

Map No. 27

Road No. O.P. 363
Road Name: Windswept La
Sheet No. 1 of 1
Date: 8-24-73
County: Montgomery
State Coordinates: 793-489

Road End
H 0 67
0 59
PT 100° PC
0 56
0 46
PT 40° PC
0 39
10' D 12' CW
E
H 1000' 0 30
0 27 DR
2-sets overhead Pwr Lines
0 25
0 16 DR
12' E 14' CW
New MD
Hampshire Ave
0 00 650

SHA 51.3-8
11-15-72

ROAD INVENTORY SHEET

Road No. _____
Road Name _____
Sheet No. _____
Date _____
County _____
State Coordinates _____

OP 364

MONTGOMERY COUNTY

SEE INVENTORY

OF

CO 6983, MOUNT AIREY RD.

97-294.

SHA 51.3-8
11-15-72

STATE HIGHWAY ADMINISTRATION OF MARYLAND

ROAD INVENTORY SHEET

Party Chief _____
Recorder _____
Helper _____

Map No. _____

Road No. OP 365
Road Name _____
Sheet No. _____
Date _____
County _____
State Coordinates _____

OP 365
TREADWAY RD
UNASSIGNED
NOW CO 4578
75-18-27

SHA 51.3-8
11-15-72

ROAD INVENTORY SHEET

Road No. _____
Road Name _____
Sheet No. _____
Date _____
County _____
State Coordinates _____

SHA 51.3-8
11-15-72

ROAD INVENTORY SHEET

Party Chief W. Dombroski
Recorder D. Taylor
Helper

Map No. 27

Road No. O.P 367
Road Name Tidewater Ct
Sheet No. 1 of 1
Date 8-24-73
County Montgomery
State Coordinates 781-482

Olney Towne

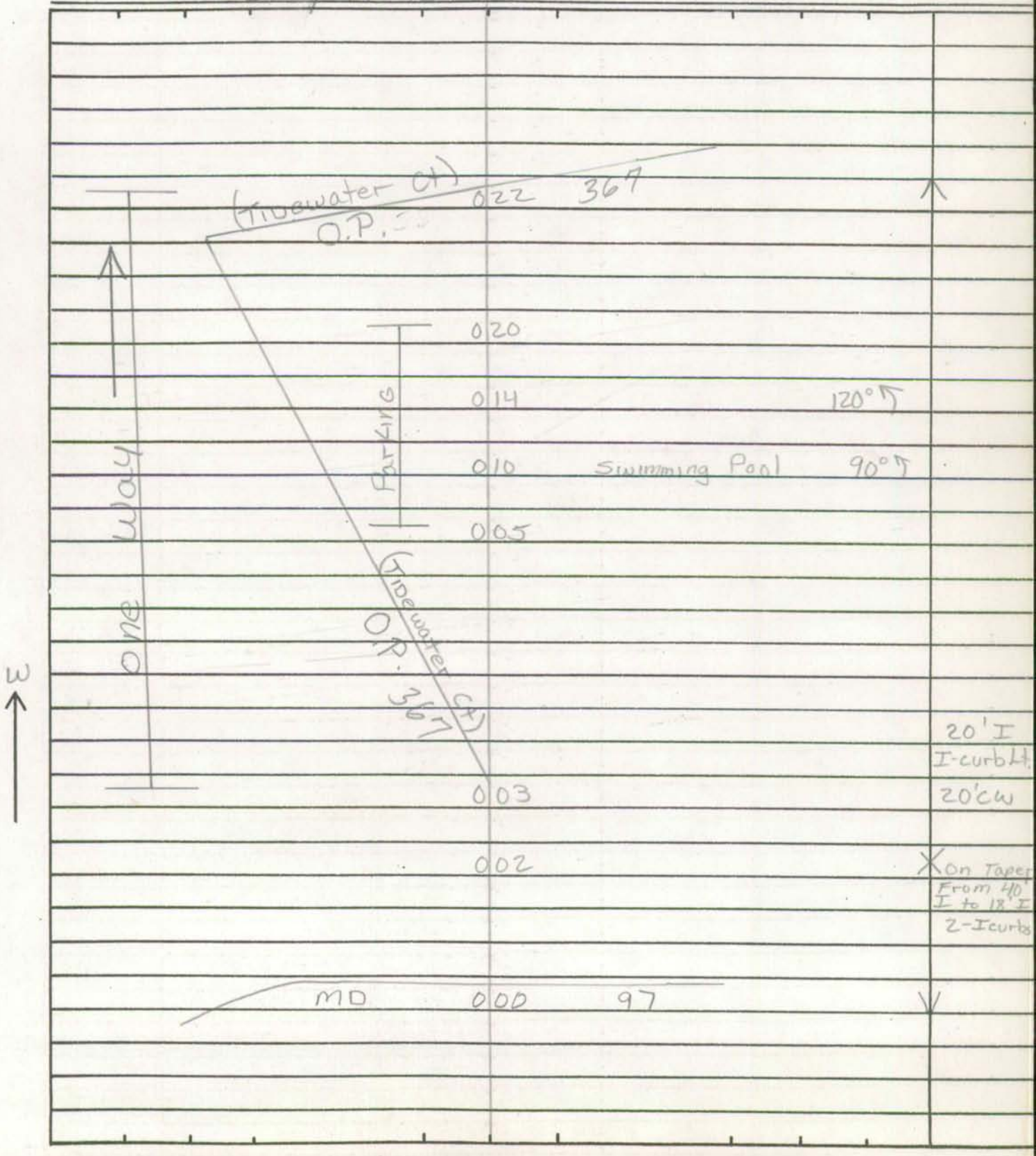

SHA 51.3-8
11-15-72

ROAD INVENTORY SHEET

Road No. _____
Road Name _____
Sheet No. _____
Date _____
County _____
State Coordinates _____

Form 6 HPS (Rev. 1961)

ROAD INVENTORY SHEET

Party Chief W. Dombroski
Recorder D. Taylor
Helper

Map 27

Road No. OP 368
Road Name
Sheet No. 1 of 1
Date 8-14-73
County Montgomery
792-485

0.91

Road End
0 12
H 0 11
↑90° 0 10
0 08
3 H
PT 90° PC
0 06
Cem
0 01
(Chandlee Mill Rd)
Co 0 00 68

12'E
14'CW

W

Form 6 HPS (Rev. 1961)

ROAD INVENTORY SHEET

Road No. _____

Road Name _____

Sheet No. _____

Date _____

County _____

Form 6 HPS (Rev. 1961)

ROAD INVENTORY SHEET

Party Chief W. Dombroski
Recorder D. Taylor
Helper

Map 27

Road No. OP 369
Road Name
Sheet No. 1 of 1
Date 8-14-73
County Montgomery

791-483

1.02

H
200'

Road End
H 010 H

N

H 006 10°

10' E
10' CW

(Brooke Rd)
Co. 000 69

Form 6 HPS (Rev. 1961)

ROAD INVENTORY SHEET

Road No. ________________
Road Name ________________
Sheet No. ________________
Date ________________
County ________________

Form 6 HPS (Rev. 1961)

ROAD INVENTORY SHEET

Party Chief W. Dombroski
Recorder D. Taylor
Helper

Map 27

Road No. OP 370
Road Name
Sheet No. 1 of 1
Date 8-14-73
County Montgomery
789-482

1,31

Impassable Ahead

Road End
0 05

N

Rd) 69

8'D
8'CW

Brooke Co
0 00

Form 6 HPS (Rev. 1961)

ROAD INVENTORY SHEET

Road No. __________
Road Name __________
Sheet No. __________
Date __________
County __________

Form 6 HPS (Rev. 1961)

ROAD INVENTORY SHEET

Party Chief W. Dombroski
Recorder D. Taylor
Helper

Map 27

Road No. OP 371
Road Name
Sheet No. 1 of 1
Date 8-14-73
County Montgomery
796-484

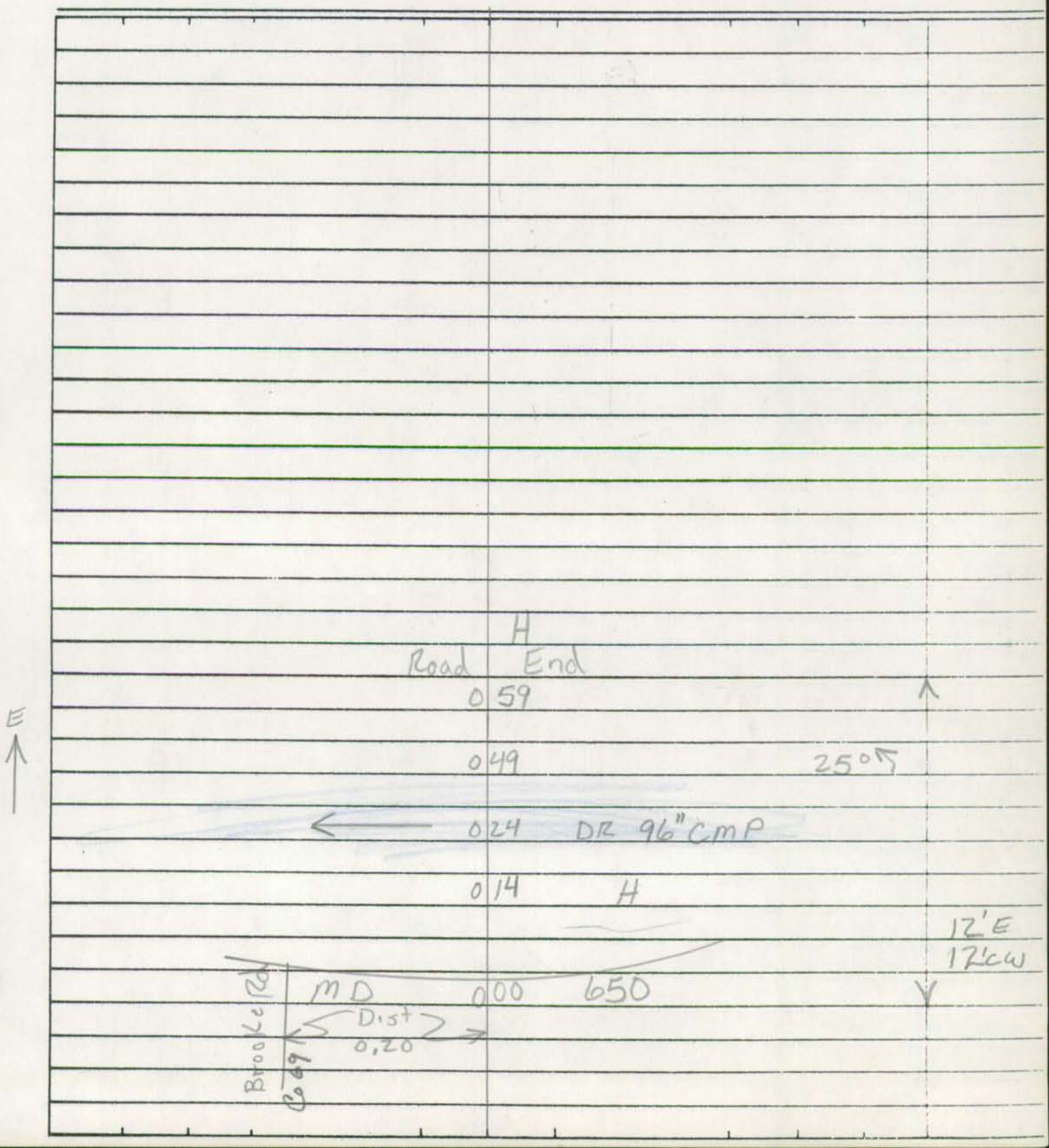

Form 6 HPS (Rev. 1961)

ROAD INVENTORY SHEET

Road No. ____________________

Road Name ____________________

Sheet No. ____________________

Date ____________________

County ____________________

Form 6 HPS (Rev. 1961)

ROAD INVENTORY SHEET

Party Chief W. Dombroski
Recorder D. Taylor
Helper

Map 27

Road No. OP. 372
Road Name
Sheet No. 1 of 1
Date 8-14-73
County Montgomery
796-484

Road End

012

010 H

007 H

Dist 0.23

Brooke Rd Co 69

14'E
14'cW

MD 000 650

W

Form 6 HPS (Rev. 1961)

ROAD INVENTORY SHEET

Road No. ______________________

Road Name ______________________

Sheet No. ______________________

Date ______________________

County ______________________

SHA 51.3-8
11-15-72

ROAD INVENTORY SHEET

Party Chief W. Dombroski
Recorder D. Taylor
Helper

Map No. 27

Road No. OP 373
Road Name
Sheet No. 1 of 1
Date 8-20-73
County Montgomery
State Coordinates 796-481

11.35

	Farm			
	Road End			
		027		
		024	85° ↑	
↑90°		020		
W ↑		018	90° ↑	
	H	013		
↑90°		010		
	H	004		
				12'E
	MD	650		16'CW
		000		

SHA 51.3-8
11-15-72

ROAD INVENTORY SHEET

Road No. ____________________
Road Name ____________________
Sheet No. ____________________
Date ____________________
County ____________________
State Coordinates ____________________

M 9-78 ✓

Form 6 HPS (Rev. 1961)

ROAD INVENTORY SHEET

Party Chief W. Dombroski
Recorder D. Taylor
Helper

Map 27

Road No. OP 374
Road Name
Sheet No. 1 of 1
Date 8-14-73
County Montgomery
799-481

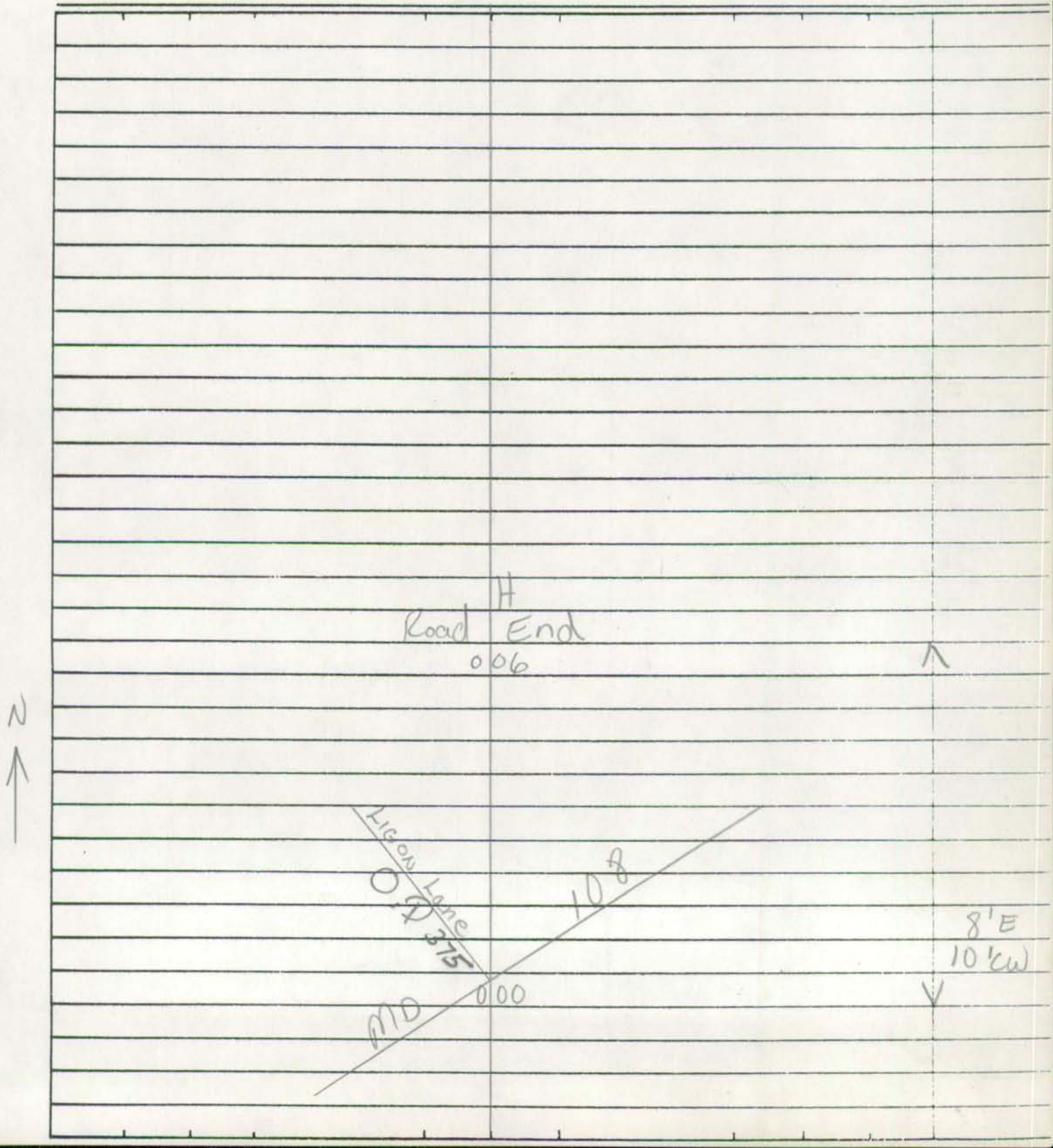

Form 6 HPS (Rev. 1961)

ROAD INVENTORY SHEET

Road No. ____________________
Road Name ____________________
Sheet No. ____________________
Date ____________________
County ____________________

Form 6 HPS (Rev. 1961)

GPS
10/9/98
SS/SR

M9-98

ROAD INVENTORY SHEET

Party Chief W. Dombroski
Recorder D. Taylor
Helper

Map 27

Road No. O.P 375
Road Name LIGON Lane
Sheet No. 1 of 1
Date 8-14-73
County Montgomery
799-481

N

Road End
0 24

H 0 21 1000' H

0 14 H 20° ↑

374
OP
14' H
20' cw

MD 0 00 108

Form 6 HPS (Rev. 1961)

ROAD INVENTORY SHEET

Road No. _____

Road Name _____

Sheet No. _____

Date _____

County _____

Form 6 HPS (Rev. 1961)

ROAD INVENTORY SHEET

Party Chief W. Dombroski
Recorder D. Taylor
Helper

Map 27

Road No. O.P. 376
Road Name Porter Rd
Sheet No. 1 of 1
Date 8-14-73
County Montgomery
796-476

Road End			
H	019		
S			
Porter Ct			
O.P. 377	013		PT 40° PC
H	010		
H	003		
			12'E 14'CW
Route		108	
MO	000	108	

Form 6 HPS (Rev. 1961)

ROAD INVENTORY SHEET

Road No. _____

Road Name _____

Sheet No. _____

Date _____

County _____

Form 6 HPS (Rev. 1961)

ROAD INVENTORY SHEET

Party Chief W. Dombroski
Recorder D. Taylor
Helper

Map 27

Road No. O.P. 377
Road Name Porter Ct
Sheet No. 1 of 1
Date 8-14-73
County Montgomery
796-479

N

H
De
Cul 003 Sac

H 002 H

Porter
O.P.

Rd
376

12'E
14'CW

Form 6 HPS (Rev. 1961)

ROAD INVENTORY SHEET

Road No. _____

Road Name _____

Sheet No. _____

Date _____

County _____

SHA 51.3-8
11-15-72

94 - extra 10

ROAD INVENTORY SHEET

Party Chief W. Dombroski
Recorder D Taylor
Helper

Map No. ~~21~~ E11A

Road No. O.P 378
Road Name Marden La SLADE SCHOOL RD
Sheet No. 1 of 2
Date 8-20-73
County Montgomery
State Coordinates 989-478

					~~14'~~ I
		0 76			~~16'~~ CW
	H	0 74		10°	10' I
10°		0 70	400' H		
		0 69	HICKORY KNOLL RD		
		0 67	H		
		0 64			21 I
		0 57	H		
40°		0 51		SS	
	PVT	0 49	AHEAD NO TRESPASSING		
		0 43		30°	
		0 38		PT 40° PC	
		0 33			
25°	H	0 30			
45°		0 21			
		0 07		10°	
10°	H	0 06	H		10' I
	PVT ONP Route 010		108		14' CW
	MD	0 00	108	SS	
			@15.11		

SLADE SCHOOL RD
PVT
PVT (Ahead)
SLADE SCHOOL RD
PVT RD
N

SHA 51.3-8
11-15-72

ROAD INVENTORY SHEET

Road No. O.P 378
Road Name Marden La
Sheet No. 2 of 2
Date 8-20-73
County Montgomery
State Coordinates

H
H H
Road End
094

H 092

Same

SHA 51.3-8
11-15-72

Rural

ROAD INVENTORY SHEET

Party Chief W. Dombroski
Recorder D. Taylor
Helper

Map No. ~~87~~ E11A

Road No. O.P. 379
Road Name Quaker La
Sheet No. 1 of 1
Date 8-20-73
County Montgomery
State Coordinates 791-476

91 co ex 21,22
GD-JK
3-10-92

Road End

0 41 meeting office

0 38 PT

Quaker Knoll Rd

0 37 O.P. ~~DP~~ 5712 (21)

45°

0 36 H

0 34 H PC

40°

0 31

7 H 0 25 15°

0 23 20'I 30'CW

E

PT 100° PC 0 18 20'I I-curb H

0 11 26'CW

0 09 25°

PKG

Convalescent Home

0 05 20'I 30'CW

Norwood Rd

~~MD~~ CO 0 00 ~~182~~ 4605

SHA 51.3-8
11-15-72

ROAD INVENTORY SHEET

Road No. _____
Road Name _____
Sheet No. _____
Date _____
County _____
State Coordinates _____

SHA 51.3-8
11-15-72

ROAD INVENTORY SHEET

Party Chief W. Dombroski
Recorder D. Taylor
Helper

Map No. 27

Road No. O.P. 380
Road Name Ent to Sandy Spring Friends School
Sheet No. 1 of 1
Date 8-20-73
County Montgomery
State Coordinates 791-474

	Sandy Friends	Spring School		
	Sch. Bldg.	Sch. Bldg.		
		De		
	Cul	033	Sac Sch. Bldg	
	H 400'	023		
PT	H	022		
30°	H	017		
PC		012		
		003	10°↱	20'H 30'CW
	MD	000	182	

E ↑

SHA 51.3-8
11-15-72

ROAD INVENTORY SHEET

Road No. _____
Road Name _____
Sheet No. _____
Date _____
County _____
State Coordinates _____

SHA 51.3-8
11-15-72

ROAD INVENTORY SHEET

Party Chief W. Dombroski
Recorder D. Taylor
Helper

Map No. 27

Road No. (O.P. 381)
Road Name (Rock hill La)
Sheet No. 1 of 1
Date 8-21-73
County Montgomery
State Coordinates 781-476

W

Road End
022 H

12'E
14'W

MD 000 97

SHA 51.3-8
11-15-72

ROAD INVENTORY SHEET

Road No. _____
Road Name _____
Sheet No. _____
Date _____
County _____
State Coordinates _____

SHA 51.3-8
11-15-72

ROAD INVENTORY SHEET

Party Chief W. Dombraski
Recorder D. Taylor
Helper

Map No. 27

Road No. O.P 382
Road Name Alley
Sheet No. 1 of 1
Date 8-21-73
County Montgomery
State Coordinates 781-478

Highlands of Olney

N

Road End
014

(King William DR)
Co. 009 1873

18' I
28' CW

000
Road End

SHA 51.3-8
11-15-72

ROAD INVENTORY SHEET

Road No. _____
Road Name _____
Sheet No. _____
Date _____
County _____
State Coordinates _____

SHA 51.3-8
11-15-72

ROAD INVENTORY SHEET

Party Chief W. Dombroski
Recorder D. Taylor
Helper

Map No. 27

Road No. O.P 383
Road Name First Ave
Sheet No. 1 of 1
Date 8-20-73
County Montgomery
State Coordinates 781-480

Now Part of CO 4012

AL/JK

90-126
12-8-91

W

Road End
H 006
H 004
Georgia Ave
md 000 T.L. 97

12'E
14'CW

SHA 51.3-8
11-15-72

ROAD INVENTORY SHEET

Road No. _____
Road Name _____
Sheet No. _____
Date _____
County _____
State Coordinates _____

SHA 51.3-8
11-15-72

2001CDEX47
1/29/02
SS/WP

M9.78

ROAD INVENTORY SHEET

Party Chief T. LANDON
Recorder W. WARFIELD
Helper

Map No. 27 PLUS: 0.51

Road No. OP 384
Road Name
Sheet No. 1 OF 1
Date 6-20-73
County MONT.
State Coordinates 781-466

S

PT
70°
PC
15°

(NORTH
PVT.

0 45 LEISURE BLVD.) #1
0 43
FENCE
0 39 GATE
0 04
NORBECK
0 03
MD.
0 00
609 RD.
28

20'E
26'CW

SHA 51.3-8
11-15-72

ROAD INVENTORY SHEET

Road No. _____
Road Name _____
Sheet No. _____
Date _____
County _____
State Coordinates _____

SHA 51.3-8
11-15-72

ROAD INVENTORY SHEET

Party Chief W. Dombroski
Recorder D. Taylor
Helper

Map No. 27

Road No. OP 385
Road Name Mt Everest La
Sheet No. 1 of 1
Date 9-14-73
County Montgomery
State Coordinates 784-466

N

Road End
042

12'E
14'CW

003

20'E
20'CW

MD 000 ~~609~~ 28

SHA 51 .3-8
11-15-72

ROAD INVENTORY SHEET

Road No. ____________________
Road Name ____________________
Sheet No. ____________________
Date ____________________
County ____________________
State Coordinates ____________________

SHA 51.3-8
11-15-72

URBAN

ROAD INVENTORY SHEET

CO. 5462

Party Chief W. Dombroski
Recorder D. Taylor
Helper

Map No. ~~27~~ E11A & E11C

Road No. OP 386
Road Name Radwick La
Sheet No. 1 of 1
Date 9-14-73
County Montgomery
State Coordinates 784-467

86-57
CA & 58
JE

UNASSIGNED
NOW CO 5462
86-57
JE

	x x x Road End		
	0 37		
PT	0 34		35° ↑
	0 33		
↑ ~~35°~~ 90°	0 32		
	0 29		90° ↑
	0 13	DR	
PT 25° PC	0 10		
	0 07		20'I 30'CW ~~10'E~~ ~~10'CW~~
Norbeck		Rd	
MD	0 00	~~609~~ 28	

S ↑

SHA 51.3-8
11-15-72

ROAD INVENTORY SHEET

Road No. _____
Road Name _____
Sheet No. _____
Date _____
County _____
State Coordinates _____

M 9-78 ✓

SHA 51.3-8
11-15-72

ROAD INVENTORY SHEET TWIN VALLEY LA (75-1-27)

Party Chief W. Dombroski
Recorder D. Taylor
Helper

Map No. 27

Road No. OP 387
Road Name ~~(Barns Rd)~~
Sheet No. 1 of 1
Date 9-14-73
County Montgomery
State Coordinates 785-467

UNASSIGNED

NOW CO

5463 86-60

E

Road End
035

TWIN VALLEY CT
011 O.P. 631

25° 004
MD
000
~~009~~ 28

20'I
30'CW
~~10'E~~
~~10'CW~~

SHA 51.3-8
11-15-72

ROAD INVENTORY SHEET

Road No. _____
Road Name _____
Sheet No. _____
Date _____
County _____
State Coordinates _____

SHA 51.3-8
11-15-72

(CARDEROCK SPRINGS DR)
81-2

ROAD INVENTORY SHEET

Party Chief: T. LANDON
Recorder: M. ZALENSKI
Helper:

Map No. 30 B
0.25

Road No. O.P. 388
Road Name: ~~STEAMBOAT RD~~
Sheet No. 1 OF 1
Date: 3-5-74
County: MONT.
State Coordinates: 751-423

RIVER MD	0.20	RD 190	
E ↑	0.13	25° ↑	
↑10°	0.09		
	0.04	45° ↑	20' I 26' CW
FENWAY CO	0.00	RD. 1668	

SHA 51.3-8
11-15-72

ROAD INVENTORY SHEET

Road No. _____
Road Name _____
Sheet No. _____
Date _____
County _____
State Coordinates _____

M9-78

SHA 51.3-8
11-15-72

ROAD INVENTORY SHEET

Party Chief W. Dombroski
Recorder D. Taylor
Helper

Map No. 27

Road No. O.P. 389
Road Name (Ct)
Sheet No. 1 of 1
Date 9-14-73
County Montgomery
State Coordinates 790-469

0.15

E

De
Cul 002 Sac

20' I
30' CW

(Chester ~~Mill~~ Mill Co. 000 Ter 4299)

SHA 51 .3-8
11-15-72

ROAD INVENTORY SHEET

Road No. ____________________

Road Name ____________________

Sheet No. ____________________

Date ____________________

County ____________________

State Coordinates ____________________

SHA 51.3-8
11-15-72

ROAD INVENTORY SHEET

Party Chief W. Dombroski
Recorder D. Taylor
Helper

Map No. 27

Road No. O.P. 390
Road Name Attleboro Rd
Sheet No. 1 of 1
Date 8-30-73
County Montgomery
State Coordinates 795-467

N

(Duxbury Dr)
O.P. 391

0 26

PT
30°
PC

0 22

14'E
16'CW

0 13

18'E
22'CW

Norwood Rd
Co.

0 00

72

SHA 51.3-8
11-15-72

ROAD INVENTORY SHEET

Road No. _____
Road Name _____
Sheet No. _____
Date _____
County _____
State Coordinates _____

SHA 51.3-8
11-15-72

ROAD INVENTORY SHEET

Party Chief W. Dombroski
Recorder D. Taylor
Helper

Map No. 27

Road No. O.P. 391
Road Name (Duxbury DR)
Sheet No. 1 of 1
Date 8-30-73
County Montgomery
State Coordinates 796-468

W ↑

Road End

014

↗45° 011

10'E
10'CW

009 15°↑ X

14'E
16'CW

(Attleboro Rd) 000
O.P. 390

SHA 51.3-8
11-15-72

ROAD INVENTORY SHEET

Road No. _____
Road Name _____
Sheet No. _____
Date _____
County _____
State Coordinates _____

SHA 51.3-8
11-15-72

ROAD INVENTORY SHEET

Party Chief: W. Dombroski
Recorder: D. Taylor
Helper:

Map No. 27

Road No. O.P 392
Road Name: Patton Hollow Rd
Sheet No. 1 of 1
Date: 8-28-73
County: Montgomery
State Coordinates: 794-468

	Road End	
	030	
↑20°	028	
↑30°	024	10'E 10'CW
←	018 WPC 12'-L, 5'-D, 10'-W	
	017	10°↑
↑40°	002	
	001	40°↑ 14'E 14'CW
Norwood Co.	000 Rd. 72	

N ↑

SHA 51.3-8
11-15-72

ROAD INVENTORY SHEET

Road No. _____
Road Name _____
Sheet No. _____
Date _____
County _____
State Coordinates _____

SHA 51.3-8
11-15-72

ROAD INVENTORY SHEET

Party Chief W. Dombroski
Recorder D. Taylor
Helper

Map No. 27

Road No. OP 393
Road Name
Sheet No. 1 of 1
Date 8-15-73
County Montgomery
State Coordinates 801-476

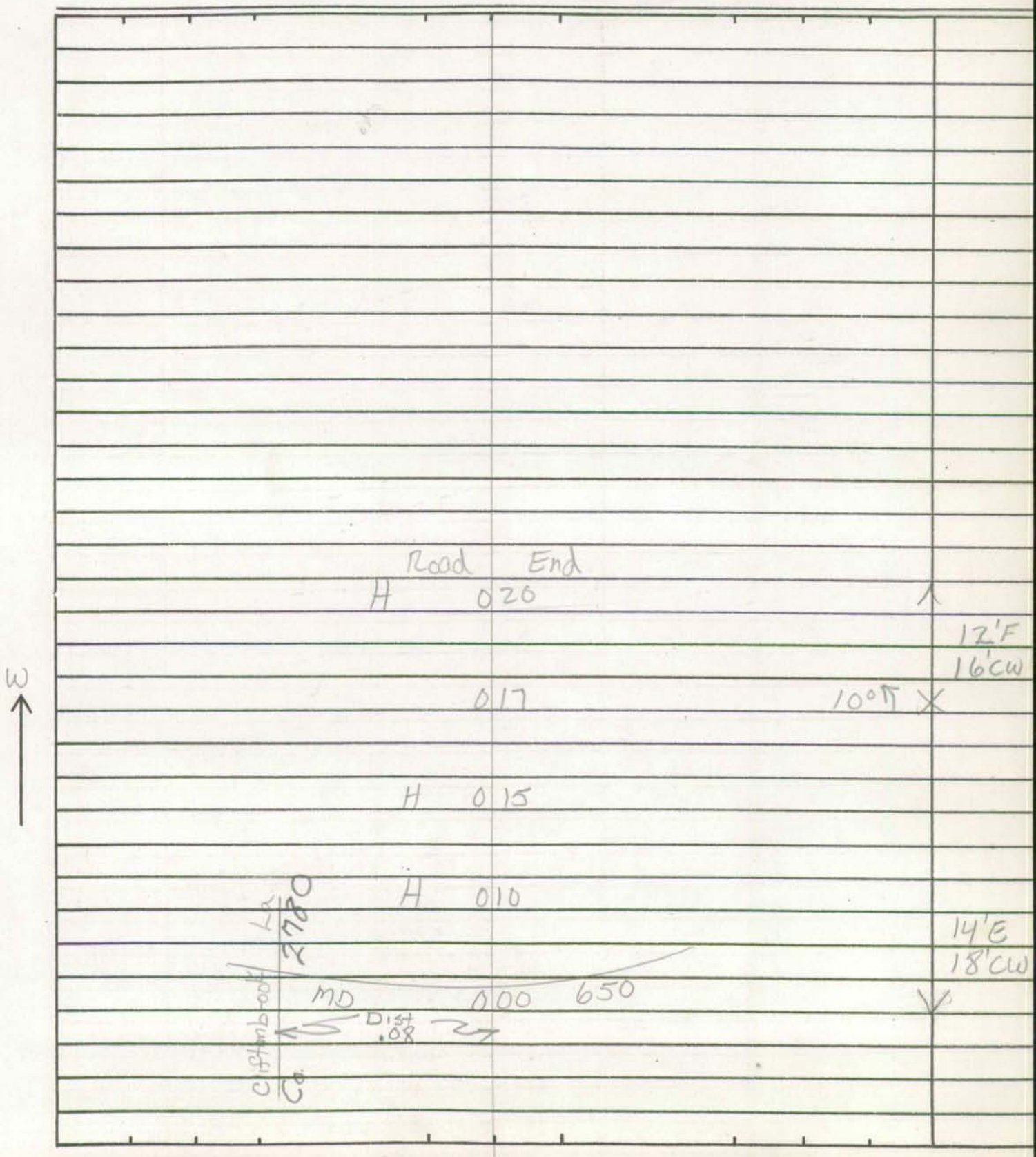

SHA 51.3-8
11-15-72

ROAD INVENTORY SHEET

Road No. _____
Road Name _____
Sheet No. _____
Date _____
County _____
State Coordinates _____

SHA 51.3-8
11-15-72

ROAD INVENTORY SHEET

Party Chief W. Dombroski
Recorder D. Taylor
Helper

Map No. 27

Road No. O.P. 394
Road Name Haw La
Sheet No. 1 of 1
Date 8-16-73
County Montgomery
State Coordinates 805-475

N

H
Road End
0 21
0 19 40°
10° H 0 14
H. 0 10
Ednor Rd
Co. 0 00 145
12' E
14' CW

SHA 51 .3-8
11-15-72

ROAD INVENTORY SHEET

Road No. ____________

Road Name ____________

Sheet No. ____________

Date ____________

County ____________

State Coordinates ____________

SHA 51.3-8
11-15-72

STATE HIGHWAY ADMINISTRATION OF MARYLAND

ROAD INVENTORY SHEET

Party Chief T. LANDON
Recorder M. ZALENSKI
Helper

Map No. 31A

Road No. O.P. 395
Road Name
Sheet No. 1 of 1
Date 5-13-74
County MONT.
State Coordinates 797-425

ROAD END
0 12
0 07 PT
MANCHESTER PL
~~Co.~~ OP 0 05 ~~2810~~ OP4678 100°
0 03 PC
61' I
15° 0 01 J c-c
PCC RT & LT
0 00 2 UML
ROAD END

N

SHA 51.3-8
11-15-72

ROAD INVENTORY SHEET

Road No. _____
Road Name _____
Sheet No. _____
Date _____
County _____
State Coordinates _____

SHA 51.3-8
11-15-72

STATE HIGHWAY ADMINISTRATION OF MARYLAND

GPS
10-9-98
SS/SR

ROAD INVENTORY SHEET

Party Chief T. LANDON
Recorder F. RHODES
Helper

Map No. 27A
PLUS 8.82

Road No. OP 396
Road Name NO NAME
Sheet No. 1 OF 1
Date 12/10/74
County MONT.
State Coordinates 804- 470

E

H

ROAD END

H 0 19

0 13 F 10'E 14'CW

0 10 70°

15° 0 03

MD. 0 00 650

SHA 51.3-8
11-15-72

ROAD INVENTORY SHEET

Road No. _____
Road Name _____
Sheet No. _____
Date _____
County _____
State Coordinates _____

SHA 51.3-8
11-15-72

ROAD INVENTORY SHEET

Party Chief W. Dombroski
Recorder D. Taylor
Helper

Map No. 27

Road No. OP 397
Road Name
Sheet No. 1 of 1
Date 8-16-73
County Montgomery
State Coordinates 808-473

1.06

Road End

H 0 25 H PT 100° PC

0 23

↑25° 0 19

W ↑ URBAN LOCAL

0 18 DR 40° ↑

↑75° 0 15

0 12 H

0 07 60° ↑

8' E
8' CW

(Oak Hill Rd)
Co. 0 00 174

SHA 51.3-8
11-15-72

ROAD INVENTORY SHEET

Road No. ____________________
Road Name ____________________
Sheet No. ____________________
Date ____________________
County ____________________
State Coordinates ________________

SHA 51.3-8
11-15-72

ROAD INVENTORY SHEET

Party Chief W. Dombroski
Recorder D. Taylor
Helper

Map No. 27

79-EXTRA LETTER 9/25/79

Road No. OP 398
Road Name CAREFREE LA.
Sheet No. 1 of 1
Date 8-16-73
County Montgomery
State Coordinates 808-469

N

URBAN LOCAL

Road End

PT 0 20

40°

PC 0 15 H

(Armond La)

Co 0 00 3556

16' I
24' CW

SHA 51.3-8
11-15-72

ROAD INVENTORY SHEET

Road No. _____
Road Name _____
Sheet No. _____
Date _____
County _____
State Coordinates _____

SHA 51.3-8
11-15-72

GPS
10-8-98
SS
SR

Wash Urban

ROAD INVENTORY SHEET

Party Chief W. Dombroski
Recorder D. Taylor
Helper

Map No. ~~87~~ E11B

Road No. O.P. 399
Road Name
Sheet No. 1 of 1
Date 8-15-73
County Montgomery
State Coordinates 813-468

	H			
Road	End			
	0 ~~30~~ ~~29~~			
	.22 NO TRES. SIGN			
	0 21		90° ↑	10'E 10'CW
	0 17	H		
	0 10	H		
	0 08		10° ↑	
	0 04	H		14'E 16'CW
	0 00			

N ↑

Coursler Co.

Rd 83

SHA 51.3-8
11-15-72

ROAD INVENTORY SHEET

Road No. _____
Road Name _____
Sheet No. _____
Date _____
County _____
State Coordinates _____

SHA 51.3-8
11-15-72

ROAD INVENTORY SHEET

Party Chief W. Dombroski
Recorder D. Taylor
Helper

Map No. 27

Road No. O.P. 400
Road Name Belle Cote DR
Sheet No. 1 of 1
Date 8-15-73
County Montgomery
State Coordinates 815-467

	Road	End		
	0	42		
	0	41	H	
↑40°	0	39		
	0	35	DR	
	0	26	DR	10° ↑
	0	24		20° ↑
←	0	23	WPC 14'-L, 5'-D, 12'-W	
	0	19		20° ↑
	0	14		10° ↑
		Proposed		
	0	08		
				14'E 14'CW
KRuhm			Rd	
Co.	0	00	84	

E ↑

Local

URBAN

SHA 51.3-8
11-15-72

ROAD INVENTORY SHEET

Road No. _____
Road Name _____
Sheet No. _____
Date _____
County _____
State Coordinates _____

Form 6 HPS (Rev. 1961)

ROAD INVENTORY SHEET

Party Chief W. Dombroski
Recorder D. Taylor
Helper

Map 27

Road No. OP. 401
Road Name Athey Rd
Sheet No. 1 of 1
Date 8-15-73
County Montgomery
817-464

Road End
019
018 H
017 20°
007 DR
H 004
Spencerville Rd
MD 000 198

URBAN LOCAL 10°

N

9'G
10'CW

Form 6 HPS (Rev. 1961)

ROAD INVENTORY SHEET

Road No. ____________________

Road Name ____________________

Sheet No. ____________________

Date ____________________

County ____________________

SHA 51.3-8
11-15-72

STATE HIGHWAY ADMINISTRATION OF MARYLAND

ROAD INVENTORY SHEET

Party Chief OFFICE
Recorder
Helper

Map No. 21

Road No. OP 402
Road Name TRIDELPHIA LAKE RD
Sheet No. 1 OF 1
Date
County MONTGOMERY
State Coordinates

SEE INVENTORY OF
CO 402

SHA 51.3-8
11-15-72

ROAD INVENTORY SHEET

Road No. _____
Road Name _____
Sheet No. _____
Date _____
County _____
State Coordinates _____

SHA 51.3-8
11-15-72

STATE HIGHWAY ADMINISTRATION OF MARYLAND

ROAD INVENTORY SHEET

Party Chief OFFICE
Recorder
Helper

Map No. 30

Road No. O.P. 403
Road Name MARYLAND AVE
Sheet No. 1 OF 1
Date
County MONTGOMERY
State Coordinates

SEE INVENTORY OF
CO 403

SHA 51.3-8
11-15-72

ROAD INVENTORY SHEET

Road No. _____
Road Name _____
Sheet No. _____
Date _____
County _____
State Coordinates _____

Form 6 HPS (Rev. 1961)

ROAD INVENTORY SHEET

Party Chief W. Dombroski
Recorder D. Taylor
Helper

Map 27

Road No. O.P. 404
Road Name Wootens La
Sheet No. 1 of 1
Date 8-15-73
County Montgomery
822-464

	D e		
Cul	0 28	Sac H	
H	0 23	H	
H	0 21		
H	0 19		12'E 14'CW
180°	0 17		
H	0 05		14'E 16'CW
Sandy MO	0 00	Spring 198 Rd	

S

Form 6 HPS (Rev. 1961)

ROAD INVENTORY SHEET

Road No. ________________
Road Name ________________
Sheet No. ________________
Date ________________
County ________________

SHA 51.3-8
11-15-72

STATE HIGHWAY ADMINISTRATION OF MARYLAND

ROAD INVENTORY SHEET

Party Chief _____
Recorder _____
Helper _____

Map No. _____

Road No. OP 405
Road Name _____
Sheet No. _____
Date _____
County MONT
State Coordinates _____

UNASSIGNED

Now Co 5104

82-69

SHA 51.3-8
11-15-72

ROAD INVENTORY SHEET

Road No. _____
Road Name _____
Sheet No. _____
Date _____
County _____
State Coordinates _____

SHA 51.3-8
11-15-72

ROAD INVENTORY SHEET

Party Chief W. Dombroski
Recorder D. Taylor
Helper

Map No. 27 E11

Road No. O.P. 406
Road Name Tolson PL
Sheet No. 1 of 1
Date 8-21-73
County Montgomery
State Coordinates 818-464

	De		
Cul	032	Sac	
↑90°	029		
H	023	H	
	018	H	10'E
		Blackburn Rd	12'CW
	012	Co 92	
H	008		
		Liberty Grove ~~Rd~~ DR	
	003	Co 1738 PT	
		45°	
	001	PC	16'H
Old		Columbia Pike	20'CW
CO~~MD~~	000	~~196~~ 4552	

E ↑

SHA 51.3-8
11-15-72

ROAD INVENTORY SHEET

Road No. _____
Road Name _____
Sheet No. _____
Date _____
County _____
State Coordinates _____

SHA 51.3-8
11-15-72

ROAD INVENTORY SHEET

Party Chief W. Dombroski
Recorder D. Taylor
Helper

Map No. 27

Road No. O.P. 407
Road Name Bryan Rd
Sheet No. 1 of 1
Date 9-19-73
County Montgomery
State Coordinates 815-459

Perrywood

E

Road End
0 13

0 08 DR

Old
CO ~~MD~~

Columbia PK
~~196~~ 4552

0 00

14'E
18'CW

SHA 51.3-8
11-15-72

ROAD INVENTORY SHEET

Road No. _____
Road Name _____
Sheet No. _____
Date _____
County _____
State Coordinates _____

SHA 51.3-8
11-15-72

ROAD INVENTORY SHEET

Party Chief W. Dombroski
Recorder D. Taylor
Helper

Map No. 27

Road No. O.P 408
Road Name Airy Hill La
Sheet No. 1 of 1
Date 9-19-73
County Montgomery
State Coordinates 814-457

E

Road End
0 20

0 15 90°

85° 0 08

10' E
10' CW

Old Columbia PK
~~CO MD~~ 0 00 ~~196~~ 4552

Duvall Rd
Co. 96

SHA 51.3-8
11-15-72

ROAD INVENTORY SHEET

Road No. _____
Road Name _____
Sheet No. _____
Date _____
County _____
State Coordinates _____

SHA 51.3-8
11-15-72

M 10-78

ROAD INVENTORY SHEET

Party Chief W. Dombroski
Recorder D. Taylor
Helper

Map No. 27

Road No. OP 409
Road Name Maplehill Rd
Sheet No. 1 of 1
Date 9-19-73
County Montgomery
State Coordinates 815-459

Perrywood

W

Road End
0 18

0 04 DR

↑10° 0 01

12'E
12'CW

Old Columbia PK
CO ~~MD~~ 0 00 ~~146~~ 4552

SHA 51.3-8
11-15-72

ROAD INVENTORY SHEET

Road No. _____
Road Name _____
Sheet No. _____
Date _____
County _____
State Coordinates _____

SHA 51.3-8
11-15-72

ROAD INVENTORY SHEET

Party Chief W. Dombroski
Recorder D. Taylor
Helper

Map No. 27

Road No. O.P. 410
Road Name Sherview La
Sheet No. 1 of 1
Date 9-19-73
County Montgomery
State Coordinates 813-454

W

Road End
021

14'E
16'CW

Old Columbia PK
~~COMd~~ 000 196 4552

SHA 51.3-8
11-15-72

ROAD INVENTORY SHEET

Road No. _____
Road Name _____
Sheet No. _____
Date _____
County _____
State Coordinates _____

SHA 51.3-8
11-15-72

ROAD INVENTORY SHEET

Party Chief W. Dombroski
Recorder D. Taylor
Helper

Map No. 27

Road No. O.P. 411
Road Name Edfinn Rd
Sheet No. 1 of 1
Date 9-19-73
County Montgomery
State Coordinates 812-453

W

De
Cul 014 Sac

Pvt Sect.

009 45°

12'E
14'Cu

old Columbia PK
COMD 000 196 4552

SHA 51.3-8
11-15-72

ROAD INVENTORY SHEET

Road No. _____
Road Name _____
Sheet No. _____
Date _____
County _____
State Coordinates _____

SHA 51.3-8
11-15-72

94CO EX #1
BB/AH
3/24/95

ROAD INVENTORY SHEET

Party Chief W. Dombroski
Recorder D. Taylor
Helper

Map No. 27

Road No. O.P. 412
Road Name Cedarbrook DR
Sheet No. 1 of 1
Date 8-30-73
County Montgomery
State Coordinates 812-456

N

Road End
0 20

10'E
14'CW

0 12

9'H
14'CW

Briggs Co. 0 00 Chaney Rd ~~27~~ 95

SHA 51.3-8
11-15-72

ROAD INVENTORY SHEET

Road No. _____
Road Name _____
Sheet No. _____
Date _____
County _____
State Coordinates _____

SHA 51.3-8
11-15-72

STATE HIGHWAY ADMINISTRATION OF MARYLAND

ROAD INVENTORY SHEET

Party Chief _____
Recorder _____
Helper _____

Map No. _____

Road No. OP413
Road Name _____
Sheet No. _____
Date _____
County MONT
State Coordinates _____

UNASSIGNED

Now 5102

82-40

SHA 51.3-8
11-15-72

ROAD INVENTORY SHEET

Road No. _____
Road Name _____
Sheet No. _____
Date _____
County _____
State Coordinates _____

OP 414

MONTGOMERY COUNTY

SEE INVENTORY

OF

CO 6920, CREST HILL LA.

97-274.

OP 415

MONTGOMERY COUNTY

UNASSIGNED - NOW

CO 6921, SEATTLE AVE.

97-304

SHA 51.3-8
11-15-72

94 COFX #7
BB/AH
3/24/95

ROAD INVENTORY SHEET

Party Chief W. Dombroski
Recorder D. Taylor
Helper

Map No. 27

Road No. OP 416
Road Name
Sheet No. 1 of 1
Date 8-31-73
County Montgomery
State Coordinates 807-461

1.38

Road End

0 34

↑15° 0 33

↑75° 0 30

Picnic Park

0 27 80° ↑

→ 0 25 DR 2-60" RCP

(Maydale DR)
Co. 0 15 2611

Briggs Chaney Rd
Co. 0 00 ~~77~~ 95

10' H
12' CW

N ↑

SHA 51.3-8
11-15-72

ROAD INVENTORY SHEET

Road No. _____
Road Name _____
Sheet No. _____
Date _____
County _____
State Coordinates _____

SHA 51.3-8
11-15-72

ROAD INVENTORY SHEET

Party Chief W. Dombroski
Recorder D. Taylor
Helper

Map No. 27

Road No. OP 417
Road Name
Sheet No. 1 of 1
Date 8-28-73
County Montgomery
State Coordinates 802-466

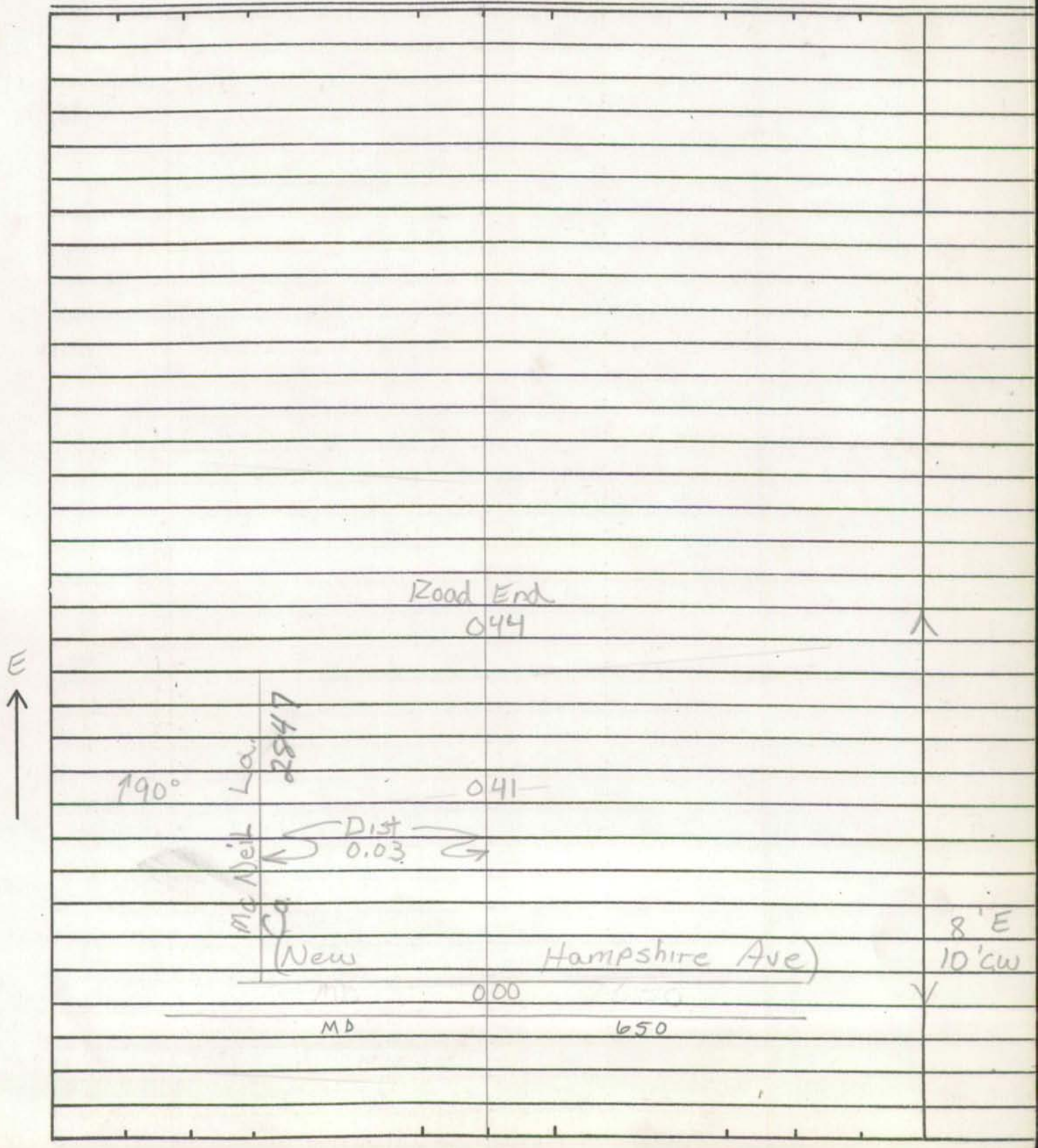

SHA 51.3-8
11-15-72

ROAD INVENTORY SHEET

Road No. _____
Road Name _____
Sheet No. _____
Date _____
County _____
State Coordinates _____

SHA 51.3-8
11-15-72

ROAD INVENTORY SHEET

Party Chief W. Dombroski
Recorder D. Taylor
Helper

Map No. 27

Road No. OP 418
Road Name
Sheet No. 1 of 1
Date 8-28-73
County Montgomery
State Coordinates 804-468

0.20

Road End
0.04

S

(Spotswood DR)
Co. 000 2806

18'I
28'CW

SHA 51.3-8
11-15-72

ROAD INVENTORY SHEET

Road No. _____
Road Name _____
Sheet No. _____
Date _____
County _____
State Coordinates _____

SHA 51.3-8
11-15-72

ROAD INVENTORY SHEET

Party Chief W. Dombroski
Recorder D. Taylor
Helper

Map No. 27

Road No. O.P. 419
Road Name UPland DR
Sheet No. 1 of 1
Date 8-28-73
County Montgomery
State Coordinates 806-467

Road End
017

W

015 80°

10'E
12'CW

013

14'E
16'CW

Good Hope Rd
Co. 000 161

SHA 51.3-8
11-15-72

ROAD INVENTORY SHEET

Road No. _____
Road Name _____
Sheet No. _____
Date _____
County _____
State Coordinates _____

SHA 51.3-8
11-15-72

ROAD INVENTORY SHEET

Party Chief W. Dombroski
Recorder D. Taylor
Helper

Map No. 27

Road No. O.P. 420
Road Name Pumphrey La
Sheet No. 1 of 1
Date 8-28-73
County Montgomery
State Coordinates 806-468

Road End	015	↑
↑ 90°	013	
		12' E 14' CW
	010	90° ↑ X
E ↑		16' E 16' CW
	007	X
	006 Basketball Ct	
	003 Playground	
		14' E 16' CW
Good Co	000 Hope Rd 161	↓

SHA 51.3-8
11-15-72

ROAD INVENTORY SHEET

Road No. _____
Road Name _____
Sheet No. _____
Date _____
County _____
State Coordinates _____

SHA 51.3-8
11-15-72

STATE HIGHWAY ADMINISTRATION OF MARYLAND

ROAD INVENTORY SHEET

Party Chief _____
Recorder _____
Helper _____

Map No. _____

Road No. OP 421
Road Name _____
Sheet No. _____
Date _____
County _____
State Coordinates _____

UNASSIGNED
NOW
Co 4683
76-13

SHA 51.3-8
11-15-72

ROAD INVENTORY SHEET

Road No. _____
Road Name _____
Sheet No. _____
Date _____
County _____
State Coordinates _____

SHA 51.3-8
11-15-72

STATE HIGHWAY ADMINISTRATION OF MARYLAND

ROAD INVENTORY SHEET

Party Chief _____
Recorder _____
Helper _____

Map No. _____

Road No. OP 422
Road Name _____
Sheet No. _____
Date _____
County _____
State Coordinates _____

OP 422
UNASSIGNED
NOW CO 4576
MONTFORD RD
75-13-27

SHA 51.3-8
11-15-72

ROAD INVENTORY SHEET

Road No. _____
Road Name _____
Sheet No. _____
Date _____
County _____
State Coordinates _____

SHA 51.3-8
11-15-72

STATE HIGHWAY ADMINISTRATION OF MARYLAND

ROAD INVENTORY SHEET

Party Chief _____
Recorder _____
Helper _____

Map No. _____

Road No. OP 423
Road Name _____
Sheet No. _____
Date _____
County _____
State Coordinates _____

OP 423
UNASSIGNED
NOW CO 4577
MONTFORD CT
75-15-27

SHA 51.3-8
11-15-72

ROAD INVENTORY SHEET

Road No. _____
Road Name _____
Sheet No. _____
Date _____
County _____
State Coordinates _____

SHA 51.3-8
11-15-72

ROAD INVENTORY SHEET

Party Chief W. Dombroski
Recorder D. Taylor
Helper

Map No. 27

Road No. O.P. 424
Road Name Murphy La
Sheet No. 1 of 1
Date 8-27-73
County Montgomery
State Coordinates 805-462

Road End
0 18

S

10' E
10' GW

Good Hope Rd
Co. 0 00 161

SHA 51.3-8
11-15-72

ROAD INVENTORY SHEET

Road No. _____
Road Name _____
Sheet No. _____
Date _____
County _____
State Coordinates _____

SHA 51.3 - 8 Revised
4.83

MARYLAND STATE HIGHWAY ADMINISTRATION

ROAD INVENTORY SHEET

Party Chief _____
Recorder _____
Assistant _____
Map No./Dir. E11C1
State Coordinates _____

Road No. OP 425
Road Name Twig RD
County MONT.
Date 4-18-88
Sheet No. _____ OF _____

SYSTEM				TRAFFIC		LINE DIAGRAM	TRAFFIC			PAVEMENT DATA
FED. AID.	FUNCT CLASS.	HWY. SYS.	HPMS SAMPLE	PRK.G. REST.	COM/IND. ACCESS		CONTROL	COM/IND. ACCESS	PRK.G. REST.	
						UNASSIGNED				
						~~SEE IAW.~~				
						NOW ALL				
						~~OF~~				
						CO 5624				
						87-179				
						89-27				
						90-24, 136				

TRAFFIC CODES

TRAFFIC CONTROLS: STOP SIGN=S.S., TRAFFIC LIGHT=T.L., FLASHING RED BALL=F.R.

TRAFFIC CODES

PARKING RESTRICTIONS: A.M. PEAK, P.M. PEAK, A.M./P.M. PEAK, NO PARKING ANYTIME=N.P., COMM/IND. ACCESS=E

SYSTEM				TRAFFIC		LINE DIAGRAM	TRAFFIC			PAVEMENT DATA
FED. AID.	FUNCT. CLASS.	HWY. SYS.	HPMS SAMPLE	PRKG. REST.	COM/IND ACCESS		CONTROL	COM/IND ACCESS	PRKG. REST.	

SHA 51.3-8
11-15-72

ROAD INVENTORY SHEET

Party Chief W. Dombroski
Recorder D. Taylor
Helper

Map No. 27

Road No. O.P. 426
Road Name Blanton Rd
Sheet No. 1 of 1
Date 8-27-73
County Montgomery
State Coordinates 803-460

N

Road End
015

Good Hope Rd
Co. 000 161

12' E
14' (W)

SHA 51.3-8
11-15-72

ROAD INVENTORY SHEET

Road No. _____
Road Name _____
Sheet No. _____
Date _____
County _____
State Coordinates _____

SHA 51.3-8
11-15-72

ROAD INVENTORY SHEET

Party Chief W. Dombroski
Recorder D. Taylor
Helper

Map No. 27

Road No. OP 427
Road Name
Sheet No. 1 of 1
Date 8-27-73
County Montgomery
State Coordinates 803-459

1.79

Road End
015

↑45° 015

S

011 200↑

12'E
12'CW

005

16'E
18'CW

(Good Hope Rd)
Co. 000 161

SHA 51.3-8
11-15-72

ROAD INVENTORY SHEET

Road No. _____
Road Name _____
Sheet No. _____
Date _____
County _____
State Coordinates _____

OP 428

MONTGOMERY COUNTY

UNASSIGNED - NOW

CO 6922, SOUTHVIEW CT.

97-265

OP 429

MONTGOMERY COUNTY

UNASSIGNED - NOW

CO 6923, GAMBLE CT.

97-263

SHA 51.3-8
11-15-72

ROAD INVENTORY SHEET

Party Chief W. Dombroski
Recorder D. Taylor
Helper

Map No. 27

Road No. OP 430
Road Name (Winthrop DR)
Sheet No. 1 of 1
Date 9-4-73
County Montgomery
State Coordinates 198-460

N

(Bishop Rd)
OP 431 006

(Piping Rock DR)
Co 000 1522

16'E
20'CW

SHA 51.3-8
11-15-72

ROAD INVENTORY SHEET

Road No. _____
Road Name _____
Sheet No. _____
Date _____
County _____
State Coordinates _____

SHA 51.3-8
11-15-72

ROAD INVENTORY SHEET

Party Chief W. Dombroski
Recorder D. Taylor
Helper

Map No. 27

Road No. OP 431
Road Name (Bishop Rd)
Sheet No. 1 of 1
Date 9-4-73
County Montgomery
State Coordinates 798-460

W

Road End
0.05

(Winthrop DR)
OP 430 0.00

12'E
16'CW

SHA 51.3-8
11-15-72

ROAD INVENTORY SHEET

Road No. _____
Road Name _____
Sheet No. _____
Date _____
County _____
State Coordinates _____

SHA 51.3-8
11-15-72

ROAD INVENTORY SHEET

Party Chief W. Dombroski
Recorder D. Taylor
Helper

Map No. 27

Road No. O.P 432
Road Name Heil Rd
Sheet No. 1 of 1
Date 8-31-73
County Montgomery
State Coordinates 799-461

W

Road End
015

12'E
14'CW

New Hampshire Ave
MD 000 650
MD 650

SHA 51.3-8
11-15-72

ROAD INVENTORY SHEET

Road No. _____
Road Name _____
Sheet No. _____
Date _____
County _____
State Coordinates _____

SHA 51.3-8
11-15-72

ROAD INVENTORY SHEET

Party Chief W. Dombroski
Recorder D. Taylor
Helper

Map No. 27

Road No. OP 433
Road Name
Sheet No. 1 of 1
Date 9-4-73
County Montgomery
State Coordinates 798-459

0.45

ABAN

88-EX

JE

S

Road End
007

001 30°

12'E
14'CW

(Bonifant Rd)
Co. 000 76

SHA 51.3-8
11-15-72

ROAD INVENTORY SHEET

Road No. _____
Road Name _____
Sheet No. _____
Date _____
County _____
State Coordinates _____

SHA 51.3 - 8 Revised
4.83

MARYLAND STATE HIGHWAY ADMINISTRATION

ROAD INVENTORY SHEET

Party Chief _____
Recorder _____
Assistant _____
Map No./Dir. 1
State Coordinates _____

Road No. OP 434
Road Name _____
County MONT
Date _____
Sheet No. _____ OF _____

SYSTEM				TRAFFIC		LINE DIAGRAM	TRAFFIC			PAVEMENT DATA
FED. AID.	FUNCT CLASS.	HWY. SYS.	HPMS SAMPLE	PRKG. REST.	COM/IND. ACCESS		CONTROL	COM/IND. ACCESS	PRKG. REST.	
						See INV				
						OF Co 5240				

TRAFFIC CODES

TRAFFIC CONTROLS: STOP SIGN=SS, TRAFFIC LIGHT=T.L., FLASHING RED BALL=F.R.

TRAFFIC CODES

PARKING RESTRICTIONS: A.M. PEAK, P.M. PEAK, A.M./P.M. PEAK, NO PARKING ANYTIME=N.P., COMM/IND. ACCESS=E

SYSTEM				TRAFFIC		LINE DIAGRAM	TRAFFIC			PAVEMENT DATA
FED. AID.	FUNCT. CLASS.	HWY. SYS.	HPMS SAMPLE	PRK.G. REST.	COM/IND ACCESS		CONTROL	COM/IND ACCESS	PRK.G. REST.	

SHA 51.3-8
11-15-72

STATE HIGHWAY ADMINISTRATION OF MARYLAND

ROAD INVENTORY SHEET

Party Chief W. Dombroski
Recorder D. Taylor
Helper

Map No. 27

Autumn Walk

Road No. OP 435
Road Name Astrodome DR
Sheet No. 1 of 1
Date 11-29-73
County Montgomery
State Coordinates 786-458



SHA 51.3-8
11-15-72

ROAD INVENTORY SHEET

Road No. _____
Road Name _____
Sheet No. _____
Date _____
County _____
State Coordinates _____

SHA 51.3-8
11-15-72

STATE HIGHWAY ADMINISTRATION OF MARYLAND

ROAD INVENTORY SHEET

Party Chief W. Dombroski
Recorder D. Taylor
Helper

Map No. 27

Bel Pre Square

Road No. OP 436
Road Name Bel Pre DR
Sheet No. 1 of 1
Date 11-29-73
County Montgomery
State Coordinates 785-458

N

D e
Cul 011 Sac

010 PKG lot
PKG Area

001 24' H
J curb RT
I curb LT

Bel Pre Rd
Co 000 2722

SHA 51.3-8
11-15-72

ROAD INVENTORY SHEET

Road No. _____
Road Name _____
Sheet No. _____
Date _____
County _____
State Coordinates _____

SHA 51.3-8
11-15-72

ROAD INVENTORY SHEET

Party Chief W. Dombroski
Recorder D. Taylor
Helper

Map No. 27

Road No. OP 437
Road Name
Sheet No. 1 of 1
Date 11-16-73
County Montgomery
State Coordinates 782-460

0.30

ABANDONED
GD-JK
3-13-92

E

Road End
015

013 DR

↑10° 007

10'E
12'CW

(Homecrest Rd)
Co. 000 3105

SHA 51.3-8
11-15-72

ROAD INVENTORY SHEET

Road No. _____
Road Name _____
Sheet No. _____
Date _____
County _____
State Coordinates _____

OP 438

MONTGOMERY COUNTY

UNASSIGNED - NOW

CO 6915, AQUARIUS AVE.

97-89

OP 439

MONTGOMERY COUNTY

UNASSIGNED - NOW

CO 6916, AQUARIUS CT.

97-90

OP 440

MONTGOMERY COUNTY

UNASSIGNED - NOW

CO 6917, HYDRUS RD.

97-284

OP 441

MONTGOMERY COUNTY

UNASSIGNED - NOW

CO 6918, HOMECREST CIR.

97-285

SHA 51.3-8
11-15-72

ROAD INVENTORY SHEET

Party Chief: T. LANDON
Recorder: T. ABBOTT
Helper:

Map No. 27

Road No. OP 442
Road Name: BEVERLY RD.
Sheet No. 1 OF 1
Date: 11-12-73
County: MONT.
State Coordinates: 776-460

GEORGIA AVE		
MD	0 32 655	
		18' H
		22' CW
	0 18	
↑ 70°	0 12	
N ↑		
↑ 20°	0 08	
	MONTPELIER RD	
	0 06 OP 443	
		14' G
		20' CW
CARROLTON OP	0 00 3667 RD.	

SHA 51.3-8
11-15-72

ROAD INVENTORY SHEET

Road No. _____
Road Name _____
Sheet No. _____
Date _____
County _____
State Coordinates _____

SHA 51.3-8
11-15-72

ROAD INVENTORY SHEET

Party Chief: T. LANDON
Recorder: T. ABBOTT
Helper:

Map No. 27

Road No. OP 443
Road Name: MONTPELIER RD.
Sheet No. 1 OF 1
Date: 11-12-73
County: MONT.
State Coordinates: 777-460

BEVERLY		RD.	
OP	0 23	442	^
W ↑			16' H
	0 10		x20' CW
↑ 20'	0 05		
			18' H
GEORGIA		AVE.	24' CW
MD.	0 00	655	v

SHA 51.3-8
11-15-72

ROAD INVENTORY SHEET

Road No. _____
Road Name _____
Sheet No. _____
Date _____
County _____
State Coordinates _____

SHA 51.3-8
11-15-72

STATE HIGHWAY ADMINISTRATION OF MARYLAND

ROAD INVENTORY SHEET

Party Chief W. Dombroski
Recorder D. Taylor
Helper

Map No. 27

0.20

Road No. O.P. 444
Road Name
Sheet No. 1 of 1
Date 11-27-73
County Montgomery
State Coordinates 782-440

E

Road xx xx End
0.05

14'H
18'CW

(Norris DR)
Co. 0.00 4343

SHA 51.3-8
11-15-72

ROAD INVENTORY SHEET

Road No. _____
Road Name _____
Sheet No. _____
Date _____
County _____
State Coordinates _____

SHA 51.3-8
11-15-72

STATE HIGHWAY ADMINISTRATION OF MARYLAND

ROAD INVENTORY SHEET

Party Chief W. Dombroski
Recorder D. Taylor
Helper

Map No. 27

Road No. OP 445
Road Name
Sheet No. 1 of 1
Date 11-27-73
County Montgomery
State Coordinates 782-440

0.21

W

De
Cul 0 05 Sac

B-MC Arc 0 01

(Norris DR)
Co. 0 00 4343

17' H
22' CW

SHA 51.3-8
11-15-72

ROAD INVENTORY SHEET

Road No. _____
Road Name _____
Sheet No. _____
Date _____
County _____
State Coordinates _____

SHA 51.3 - 8 Revised
4.83

MARYLAND STATE HIGHWAY ADMINISTRATION

ROAD INVENTORY SHEET

Party Chief _____ Road No. OP 446
Recorder _____ Road Name _____
Assistant _____ County MONT
Map No./Dir. / Date _____
State Coordinates _____ Sheet No. _____ OF _____

SYSTEM				TRAFFIC		LINE DIAGRAM	TRAFFIC			PAVEMENT DATA
FED. AID.	FUNCT. CLASS.	HWY. SYS.	HPMS SAMPLE	PRKG. REST.	COM/IND. ACCESS		CONTROL	COM/IND. ACCESS	PRKG. REST.	
						~~SEE INV~~				
						~~OP Co 3112~~				
						UNASSIGNED				
						NOW				
						Co 3112				
						87-78				

TRAFFIC CODES
TRAFFIC CONTROLS: STOP SIGN=S.S., TRAFFIC LIGHT=T.L., FLASHING RED BALL=F.R.

TRAFFIC CODES
PARKING RESTRICTIONS: A.M. PEAK, P.M. PEAK, A.M./P.M. PEAK, NO PARKING ANYTIME=N.P., COMM/IND. ACCESS=E

SYSTEM				TRAFFIC		LINE DIAGRAM	TRAFFIC			PAVEMENT DATA
FED. AID.	FUNCT. CLASS.	HWY. SYS.	HPMS SAMPLE	PRKG. REST.	COM/IND ACCESS		CONTROL	COM/IND ACCESS	PRKG. REST.	

SHA 51.3-8
11-15-72

ROAD INVENTORY SHEET

Party Chief W. Dombroski
Recorder D. Taylor
Helper

Map No. 27C

Road No. O.P. 447
Road Name Epping Ter
Sheet No. 1 of 1
Date 11-9-73
County Montgomery
State Coordinates 783-449

S ↑

De
Pkg lot Cul 015 Square

Pkg lot 011 Pkg lot
Epping Rd
Co. 007 1152

Pkg lot 003 Pkg lot 20' I
2-Jcubs

Pkg lot Cul 000 Square
De

SHA 51.3-8
11-15-72

ROAD INVENTORY SHEET

Road No. _____
Road Name _____
Sheet No. _____
Date _____
County _____
State Coordinates _____

SHA 51.3-8
11-15-72

ROAD INVENTORY SHEET

Party Chief W. Dombroski
Recorder D. Taylor
Helper

Map No. 27

Road No. OP 448
Road Name Atlanta DR
Sheet No. 1 of 1
Date 11-6-73
County Montgomery
State Coordinates 783-449

Windsor Square

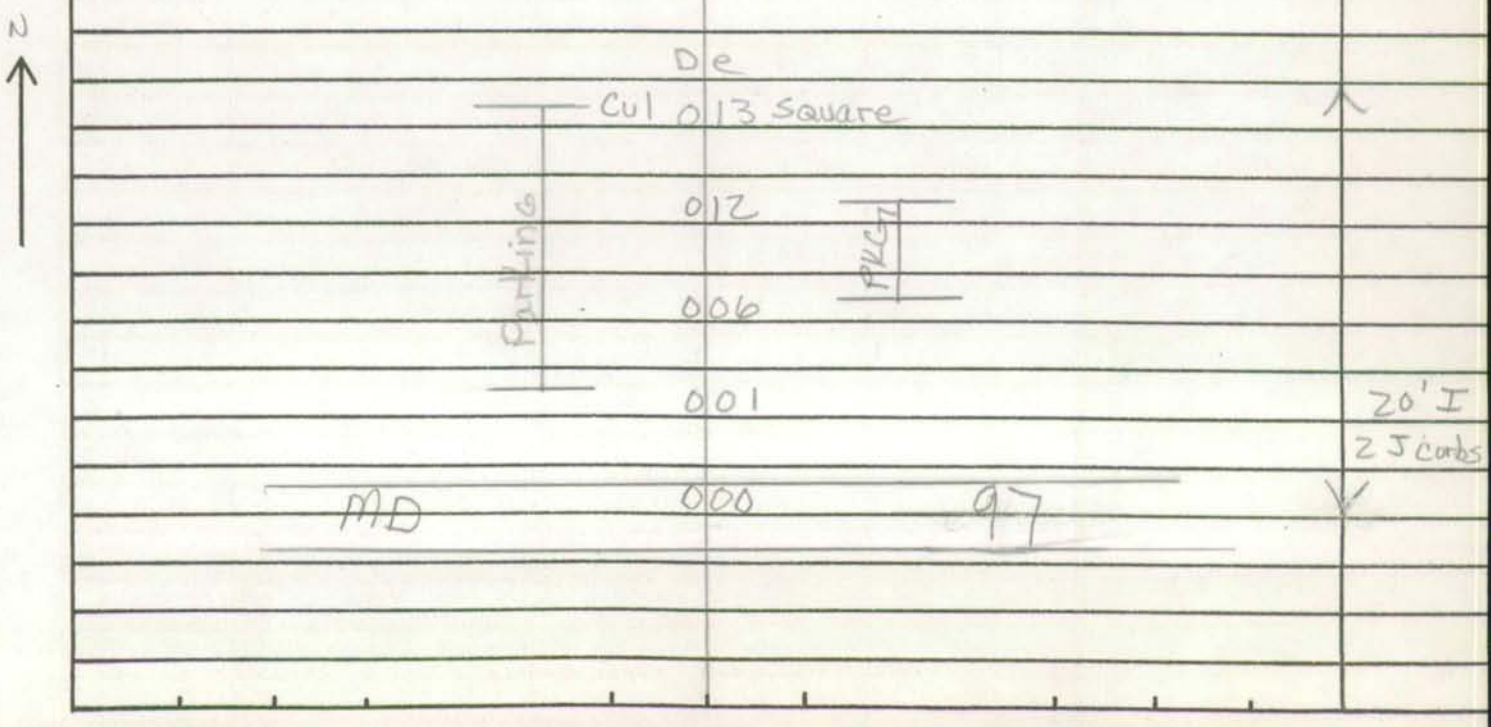

SHA 51.3-8
11-15-72

ROAD INVENTORY SHEET

Road No. _____
Road Name _____
Sheet No. _____
Date _____
County _____
State Coordinates _____

SHA 51.3-8
11-15-72

ROAD INVENTORY SHEET

Party Chief T. LANDON
Recorder M. ZALENSKI
Helper

Map No. 30

Road No. O.P. 449
Road Name FERN HILL CT
Sheet No. 1 OF 1
Date 3-5-74
County MONT.
State Coordinates 751 - 422

DE
CUL 003 SAC

W

FENWAY RD
CO 000 1668

16' I
22' CW

SHA 51.3-8
11-15-72

ROAD INVENTORY SHEET

Road No. _____
Road Name _____
Sheet No. _____
Date _____
County _____
State Coordinates _____

SHA 51.3-8
11-15-72

MF-78

ROAD INVENTORY SHEET

Party Chief T. LANDON
Recorder M. ZALENSKI
Helper

Map No. 30

Road No. OP 450
Road Name HOLLY HILL CT
Sheet No. 1 OF 1
Date 3-5-74
County MONT.
State Coordinates 751-422

D E
CUL 003 SAC

W

FENWAY RD.
Co. 000 1668

16' I
22' CW

SHA 51.3-8
11-15-72

ROAD INVENTORY SHEET

Road No. _____
Road Name _____
Sheet No. _____
Date _____
County _____
State Coordinates _____

SHA 51.3 - 8 Revised
4.83

MARYLAND STATE HIGHWAY ADMINISTRATION

ROAD INVENTORY SHEET

Party Chief _____
Recorder _____
Assistant _____
Map No./Dir. 1
State Coordinates _____

Road No. OP 451
Road Name MUMFORD DR.
County MONT
Date 4-18-88
Sheet No. _____ OF _____

SYSTEM				TRAFFIC		LINE DIAGRAM	TRAFFIC			PAVEMENT DATA
FED. AID.	FUNCT CLASS.	HWY. SYS.	HPMS SAMPLE	PRK.G. REST.	COM/IND. ACCESS		CONTROL	COM/IND. ACCESS	PRK.G. REST.	
						UNASSIGNED NOW				
						Co. 5626 87-216				

TRAFFIC CODES

TRAFFIC CONTROLS: STOP SIGN=S.S., TRAFFIC LIGHT=T.L., FLASHING RED BALL=F.R.

TRAFFIC CODES

PARKING RESTRICTIONS: A.M. PEAK, P.M. PEAK, A.M./P.M. PEAK, NO PARKING ANYTIME=N.P., COMM/IND. ACCESS=E

SYSTEM				TRAFFIC		LINE DIAGRAM	TRAFFIC			PAVEMENT DATA
FED. AID.	FUNCT. CLASS.	HWY. SYS.	HPMS SAMPLE	PRKG. REST.	COM/IND ACCESS		CONTROL	COM/IND ACCESS	PRKG. REST.	

SHA 51.3-8
11-15-72

ROAD INVENTORY SHEET

Party Chief W. Dombroski
Recorder D. Taylor
Helper

Map No. 27

Road No. O.P. 452
Road Name (Fargrove La)
Sheet No. 1 of 1
Date 10-4-73
County Montgomery
State Coordinates 787-453

91-6 ST
GD-JK
3-17-92

Road End

School House 042

041 School Office 10'H 12'CW

038

PT 50° PC Picnic Area 034

Pond 030 14'H 18'CW

026 (See Bridge Sheet 1-A)

023 Swimming Pool 11'I 14'CW

022 20° 16'E 20'CW

(Layhill 003 Rd)

MD 000 182 SS 26'I 3C-C 2ML

@1.27

(L)

OP Sect. Barrie School & Camp

W

Indian Spring Rd OP 453

SHA 51.3-8
11-15-72

ROAD INVENTORY SHEET

Road No. _____
Road Name _____
Sheet No. _____
Date _____
County _____
State Coordinates _____

Form 5-HPS
(Revised 1961)

MARYLAND STATE ROADS COMMISSION
PLANNING AND PROGRAMMING DIVISION

526130

IN COOPERATION WITH
U.S. BUREAU OF PUBLIC ROADS

(Fargrove La)
ROAD NO. OP 452

BRIDGE SHEET

SHEET NO. 1-A

MAP #27
785-453

PARTY NO.

DATE 10-4-73

COUNTY Montgomery

RATED CAPACITY

FOR ALL STRUCTURES HAVING A TOTAL OPENING OF MORE THAN 20 FEET AS DEFINED IN NOTE 1.

ODOMETER READING 0.26 NAME OF STREAM, RAILROAD OR HIGHWAY CROSSED Stream

NUMBER OF RAILROAD TRACKS
KIND OF CROSSING (NOTE 2)

UNDERPASS-SIMPLE UNDERPASS-COMBINED (NOTE 3) OVERPASS BRIDGE OVER SYSTEM

DESCRIPTION

NUMBER OF SPANS	LENGTH EACH SPAN (NOTE 4)	TYPE (NOTE 5)
1	39'	I-Beam

TOTAL LENGTH-ON LINE OF ROAD OVER-ALL (NOTE 6) 42'

MATERIAL
SUBSTRUCTURE I-Beam & Conc SUPERSTRUCTURE Wood Guard Rails
FLOOR Wood Plank

CLEARANCES
ROADWAY (NOTE 7) 12' SIDEWALK WIDTHS: RIGHT None LEFT
SURFACE OF ROAD TO STREAM BED 8' FOR OVERPASSES, SHOW DISTANCES TO TOP OF RAIL OR SURFACE OF LOWER ROAD. (NOTE 8)
SURFACE OF ROAD TO BOTTOM PORTAL (MINIMUM OVERHEAD CLEARANCE
CLEAR DISTANCE OF OPENING ABOVE STREAM BED 6' (WATERWAYS ONLY)
POSTED LOAD LIMITS BRIDGE NO. CONSTRUCTION DATE

GENERAL CONDITION OF BRIDGE: CHECK IF GOOD, FAIR, OR POOR, DESCRIBE DEFECTS IF SERIOUS.

	GOOD	FAIR	POOR
SUPERSTRUCTURE	✓		
FLOOR	✓		
SUBSTRUCTURE	✓		
PAINT	✓	BADLY CORRODED OR RUSTED	

TYPE OF PROTECTION FOR DRAWBRIDGES (NOTE9)

(NOTES ON REVERSE SIDE)

S26130

Notes:

1. In agreement with Federal-aid standards, a bridge is defined as a structure including supports erected over a depression or an obstruction, as water, highway, or railway, and having a track or passageway for carrying traffic or other moving loads, and having a length measured along the center of roadway of more than 20 feet between undercoping of abutments or spring lines of arches, or extreme ends of openings for multiple boxes and pipes, where the clear distance between openings is less than half of the smaller contiguous opening.

2. Show kind of crossing by checking descriptive item applicable. For multiple-span bridges give complete information on each span including approach spans. Indicate on leg sheet the odometer reading, position, and angle of skew of structure with respect to center line of road and by arrow the direction of stream flow.

3. Give information on the span over the highway only.

4. For span length use center to center of bearings, otherwise the clear opening. Skew bridges will be measured along center line of road. See Note 1.

5. Show general type such as: Trestle, Truss, Girder, I-Beam, Rigid Frame, Arch, Slab, Suspension, or Covered Bridge. See illustrations attached. Describe draw spans by classifications listed in Article X, Section 2 of Manual.

6. The length of a bridge structure is the over-all length measured along the line of survey stationing back to back of back-walls of abutments, if present, otherwise end to end of bridge floor, but in no case less than the total clear opening of the structure.

7. Give minimum lateral clearance. Where traffic lanes are separated by bridge numbers, show clearance width of each lane separately. Special conditions should be explained by notes.

8. In case of overhead bracing or arch construction, measurement shall be made to the lowest point above the road surface.

9. Use classification listed on RR crossing sheets. Form 4 HPS.

Remarks: _____

_____

A rearrangement of the form similar to that shown on the attachment may be used to provide space for coding.

SHA 51.3-8
11-15-72

ROAD INVENTORY SHEET

Party Chief W. Dombroski
Recorder D. Taylor
Helper

Map No. 27

Road No. OP 453
Road Name (Indian Spring Rd)
Sheet No. 1 of 1
Date 10-4-73
County Montgomery
State Coordinates 787-453

91-6 ST
GD-JK
3-17-92

Indian Springs Country Club

Indian Springs Country Club

Road End

057

053 PKg lot

051 PT

047 DR 25°

044 PC

E

↑20° 041 20'I

2ML

006 DR ~~20'I~~

003 ~~30'CW~~

26'I

MD 000 182 SS 2ML

Fargrove Rd
OP 452

SHA 51.3-8
11-15-72

ROAD INVENTORY SHEET

Road No. _____
Road Name _____
Sheet No. _____
Date _____
County _____
State Coordinates _____

SHA 51.3-8
11-15-72

ROAD INVENTORY SHEET

Party Chief W. Dombroski
Recorder D. Taylor
Helper

Map No. 27

Road No. O.P. 454
Road Name
Sheet No. 1 of 1
Date 9-28-73
County Montgomery
State Coordinates 789 - 448

79-7
ABAN.

N

De
Cul 027 Sac

14'E
14'Cw

Randolph Rd
Md 000 183

SHA 51.3-8
11-15-72

ROAD INVENTORY SHEET

Road No. _____
Road Name _____
Sheet No. _____
Date _____
County _____
State Coordinates _____

SHA 51.3-8
11-15-72

ROAD INVENTORY SHEET

Party Chief W. Dombroski
Recorder D. Taylor
Helper

Map No. 27

Road No. OP 455
Road Name
Sheet No. 1 of 1
Date 10-3-73
County Montgomery
State Coordinates 786-448

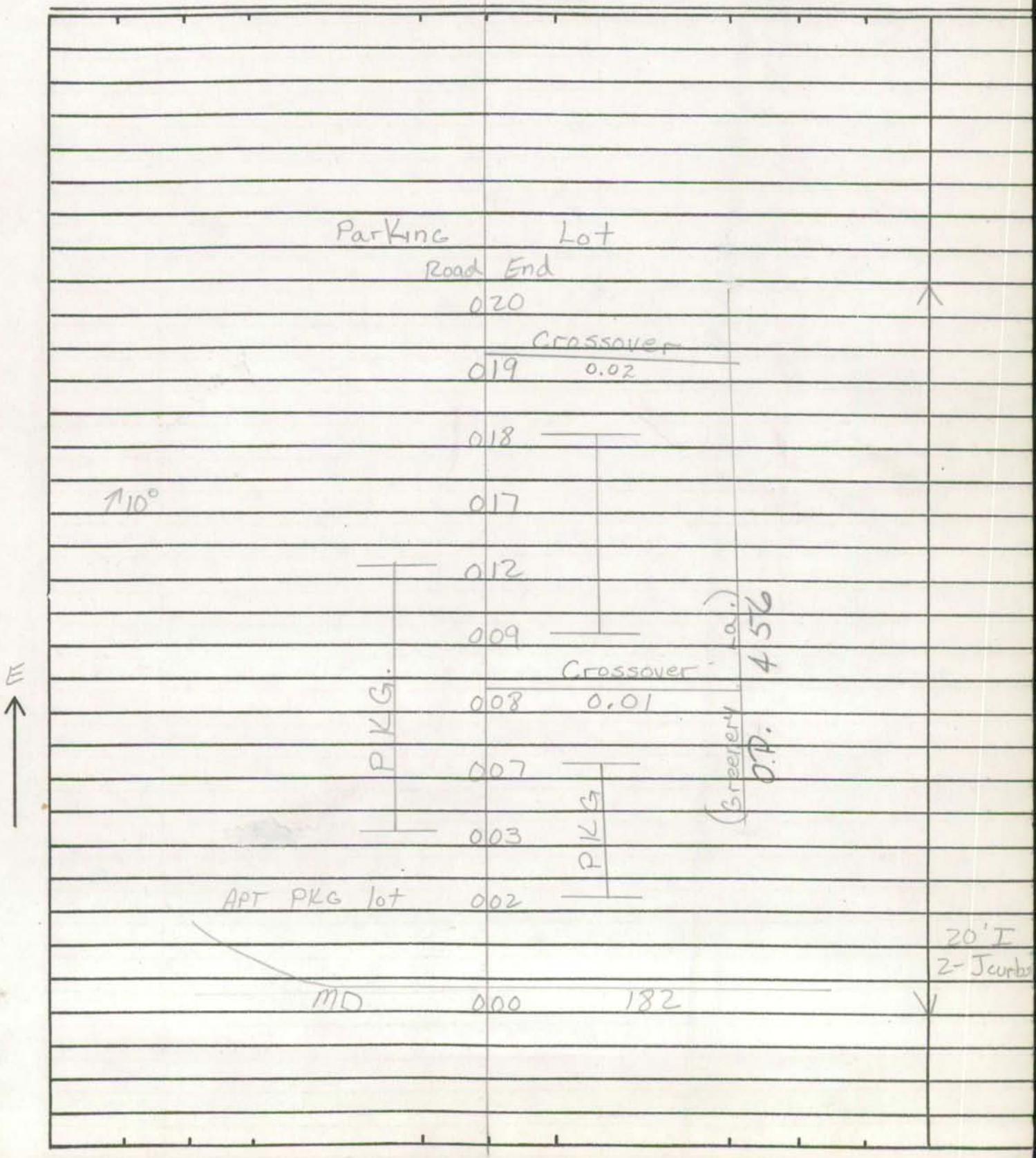

SHA 51.3-8
11-15-72

ROAD INVENTORY SHEET

Road No. _____
Road Name _____
Sheet No. _____
Date _____
County _____
State Coordinates _____

SHA 51.3-8
11-15-72

ROAD INVENTORY SHEET

Party Chief W. Dombrosci
Recorder D. Taylor
Helper

Map No. 27c

Road No. OP 456
Road Name Greenery La.
Sheet No. 1 of 1
Date 10-3-73
County Montgomery
State Coordinates 786-448

Glenway Gardens APTS

RANDOLPH RD
~~MD~~ CO 031 ~~183~~ 1659

10° 030

029

Playground 022 PT 15° PRC

PRC 019

Crossover
30° 0.02 018

S

PC 014 PKG

OP. 455

009 Swimming Pool

Crossover
0.01 008

002 20' I 2-J curbs

Layhill Rd
MD 000 182

SHA 51.3-8
11-15-72

ROAD INVENTORY SHEET

Road No. _____
Road Name _____
Sheet No. _____
Date _____
County _____
State Coordinates _____

SHA 51.3-8
11-15-72

GPS
10-13-98
SS/SR

94-78 CO
3-14-95
BB/TM

ROAD INVENTORY SHEET

Party Chief W. Dombroski
Recorder D. Taylor
Helper

Map No. ~~XX~~ E11C

Road No. O.P. 457
Road Name (Erskine Ave)
Sheet No. 1 of 1
Date 9-28-73
County Montgomery
State Coordinates 787-447

(Wallace Ave)
Co. 010 1115

S

10'E

005 90°↑ X

↑10° 001

I
10'~~E~~
10'cw

(Glenallan Ave)
Co. 000 1114

PVT. DRIVE AHEAD

SHA 51.3-8
11-15-72

ROAD INVENTORY SHEET

Road No. _____
Road Name _____
Sheet No. _____
Date _____
County _____
State Coordinates _____

SHA 51.3-8
11-15-72

94-78 CO
3-14-95
BB/TM

ROAD INVENTORY SHEET

Party Chief W. Dombroski
Recorder D. Taylor
Helper

Map No. 27

Road No. O.P. 458
Road Name (Starling DR)
Sheet No. 1 of 1
Date 9-28-73
County Montgomery
State Coordinates 788-446

	Road	End	
	0	15	↑
↑15°	0	13	12'E 14'CW
	0	12	X
	0	11	PT ↖ 95° PC
	0	08	
↑15°	0	04	
↑20°	0	02	DR
			12' H 14'CW
(Glenallan Ave.) Co	0	00	1114 ↓

S ↑

SHA 51.3-8
11-15-72

ROAD INVENTORY SHEET

Road No. _____
Road Name _____
Sheet No. _____
Date _____
County _____
State Coordinates _____

SHA 51.3-8
11-15-72

STATE HIGHWAY ADMINISTRATION OF MARYLAND

ROAD INVENTORY SHEET

Party Chief OFFICE
Recorder
Helper OF

Map No. 30

Road No. O.P. 459
Road Name OVERBROOK RD
Sheet No. 1 OF 1
Date
County MONTGOMERY
State Coordinates

SEE INVENTORY OF
CO 459

SHA 51.3-8
11-15-72

ROAD INVENTORY SHEET

Road No. _____
Road Name _____
Sheet No. _____
Date _____
County _____
State Coordinates _____

SHA 51.3-8
11-15-72

ROAD INVENTORY SHEET

Party Chief W. Dombroski
Recorder D. Taylor
Helper

Map No. 27C

Glenmont Forest

Road No. O.P. 460
Road Name (Glenmont Cir) #1
Sheet No. 1 of 1
Date 10-3-73
County Montgomery
State Coordinates 786-446

Proposed

(Glenmont 025 Cir) #2
O.P. 461
@0.02

023

022 PT

019 50°

018 PC

PKG

15° 016

PKG

009

S

PT 008
90°
PC

004

003

(Glenmont Cir) #2
O.P. 461 002
@0.54

25'H
2-J curbs

~~MD~~ CO 000 ~~183~~ 1659
RANDOLPH RD

ENT TO SHOPPING CTR

SHA 51.3-8
11-15-72

ROAD INVENTORY SHEET

Road No. _____
Road Name _____
Sheet No. _____
Date _____
County _____
State Coordinates _____

SHA 51.3-8
11-15-72

ROAD INVENTORY SHEET

Party Chief W. Dombroski
Recorder D. Taylor
Helper

Map No. 27

Road No. O.P 461
Road Name (Glenmont Cir) #2
Sheet No. 1 of 2
Date 10-3-73
County Montgomery
State Coordinates 786-445

Glenmont Forest

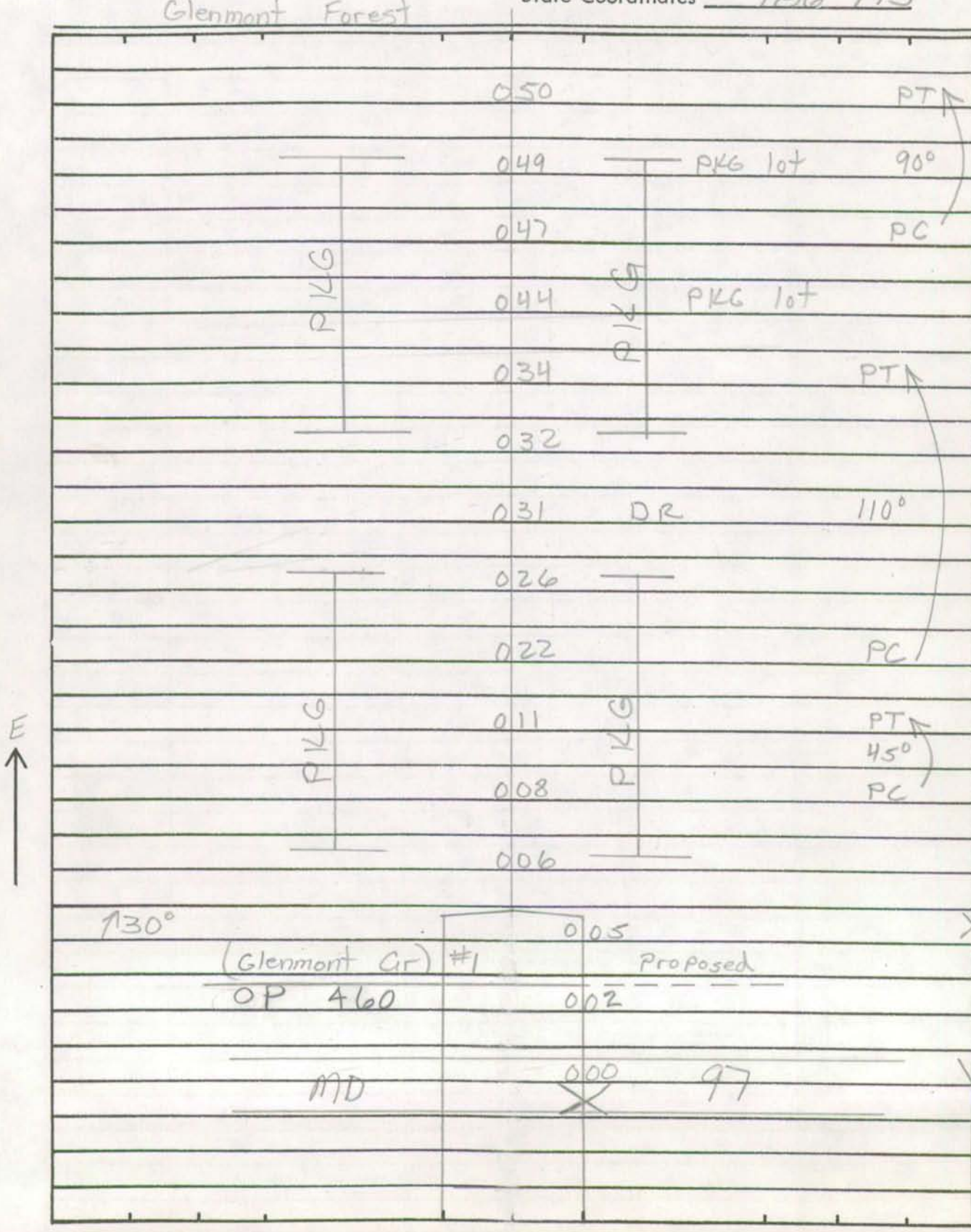

SHA 51.3-8
11-15-72

ROAD INVENTORY SHEET

Road No. O.P. 461
Road Name (Glenmont Cir) #2
Sheet No. 2 of 2
Date 10-3-73
County Montgomery
State Coordinates

(Glenmont Cir) #1
O.P. 054 460

Same

SHA 51.3-8
11-15-72

STATE HIGHWAY ADMINISTRATION OF MARYLAND

ROAD INVENTORY SHEET

Party Chief W. Dombroski
Recorder D. Taylor
Helper

Map No. 27

Road No. OP 462
Road Name Georgian Woods Pl
Sheet No. 1 of 2
Date 11-29-73
County Montgomery
State Coordinates 786-445

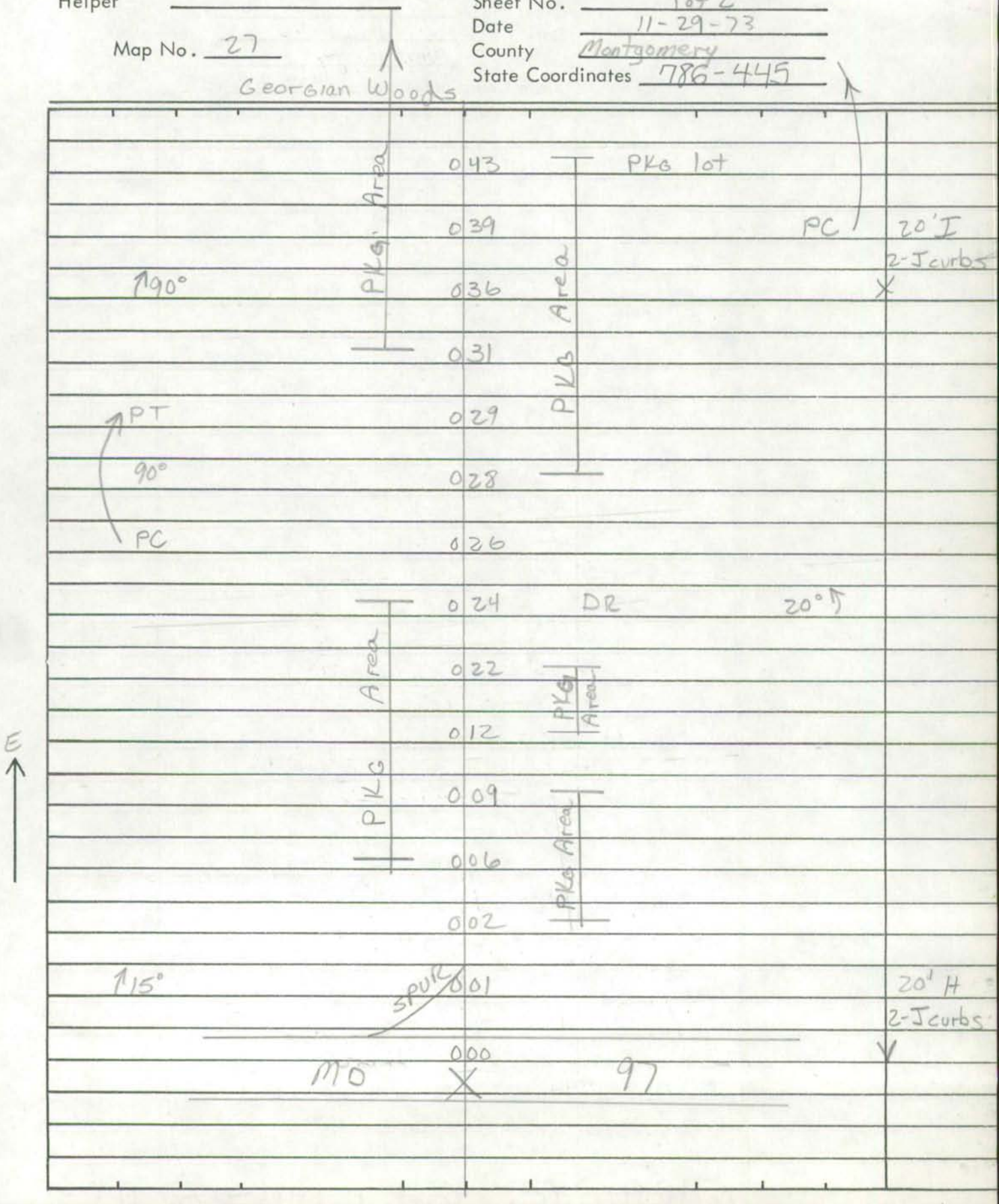

SHA 51.3-8
11-15-72

ROAD INVENTORY SHEET

Road No. OP 462
Road Name Georgian Woods PL
Sheet No. 2 of 2
Date 11-29-73
County Montgomery
State Coordinates

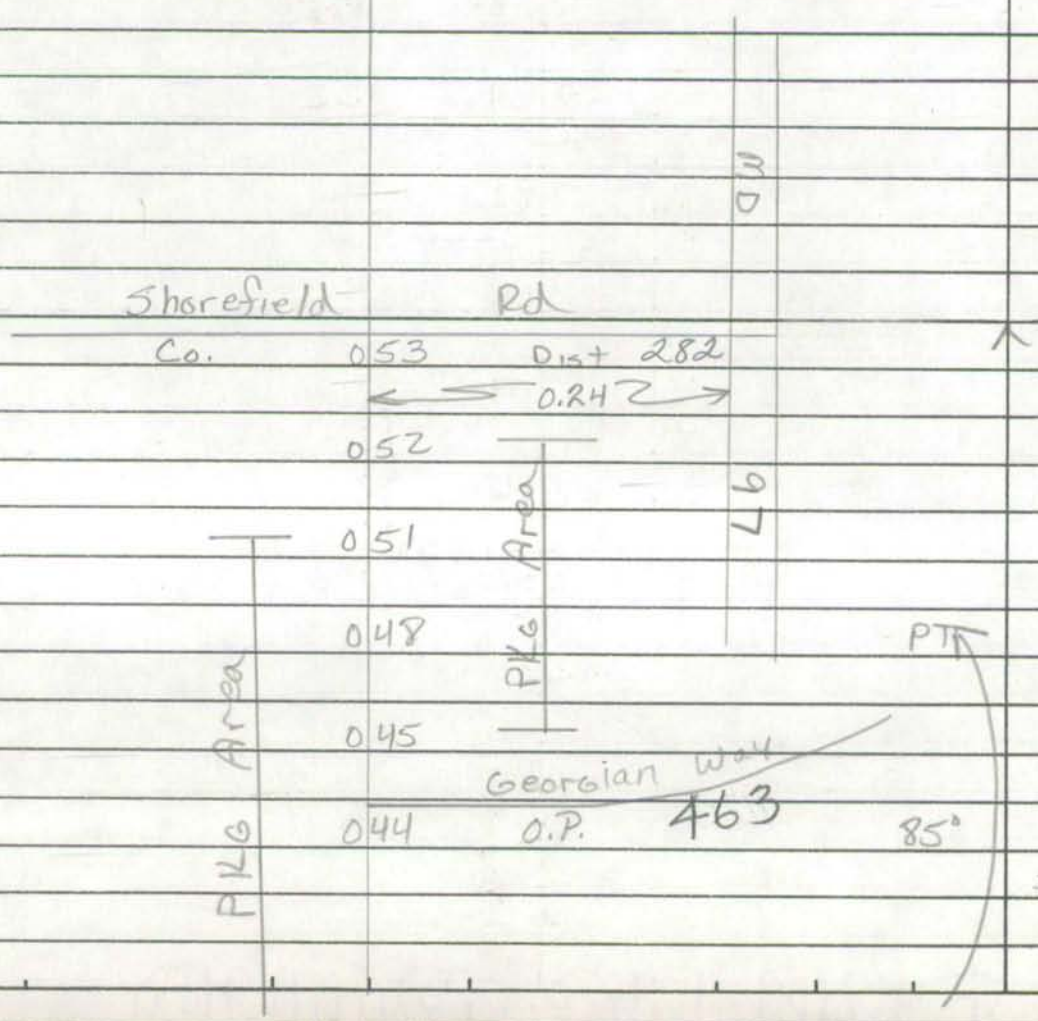

Same

SHA 51.3-8
11-15-72

STATE HIGHWAY ADMINISTRATION OF MARYLAND

ROAD INVENTORY SHEET

Party Chief: W. Dombrosici
Recorder: D. Taylor
Helper:

Map No. 27

Road No.: OP 463
Road Name: Georgian Way
Sheet No.: 1 of 1
Date: 11-29-73
County: Montgomery
State Coordinates: 786-445

Georgian Woods

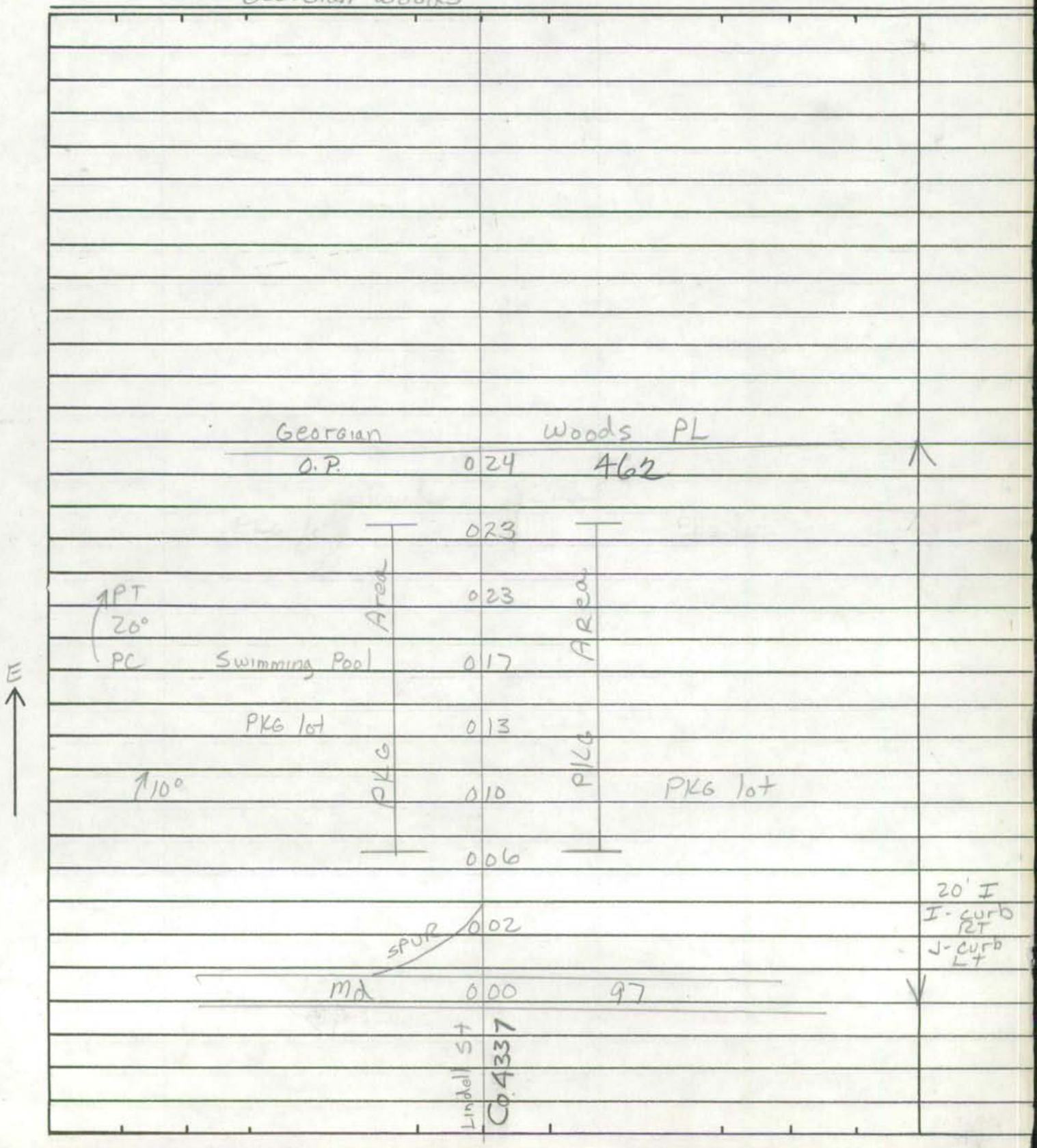

SHA 51.3-8
11-15-72

ROAD INVENTORY SHEET

Road No. _____
Road Name _____
Sheet No. _____
Date _____
County _____
State Coordinates _____

OP 464

MONTGOMERY COUNTY

UNASSIGNED

NOW

CO 7164

GRAYS LA

00-99 CO

SHA 51.3-8
11-15-72

ROAD INVENTORY SHEET

Party Chief W. Dombroski
Recorder D. Taylor
Helper

Map No. 27C

Road No. O.P 465
Road Name Willington DR
Sheet No. 1 of 1
Date 9-25-73
County Montgomery
State Coordinates 800-443

W

Road End

017

011

↑25° 008

↑25° 004

000

Stanley Rd 1109

OP 465 77-19K

4723

10° ↑

12' H
18' CW

18' F
~~16' E~~
20' CW
77-AK

SHA 51.3-8
11-15-72

ROAD INVENTORY SHEET

Party Chief W. Dombroski
Recorder D. Taylor
Helper

Map No. 27

Road No. O.P. 466
Road Name Crowfoot La
Sheet No. 1 of 1
Date 9-18-73
County Montgomery
State Coordinates 803-454

S

Road End
009
006 PT
30°
003 PC
13'H
16'CW
Copley La.
Co. 000 4357

SHA 51.3-8
11-15-72

ROAD INVENTORY SHEET

Road No. _____
Road Name _____
Sheet No. _____
Date _____
County _____
State Coordinates _____

SHA 51.3-8
11-15-72

ROAD INVENTORY SHEET

Party Chief W. Dombroski
Recorder D. Taylor
Helper

Map No. 27

Road No. O.P. 467
Road Name Roxbury Rd
Sheet No. 1 of 1
Date 9-18-73
County Montgomery
State Coordinates 801-453

S

Road End
007

15°
001

12'E
14'CW

Midland Rd
Co. 000 2801

SHA 51.3-8
11-15-72

ROAD INVENTORY SHEET

Road No. _____
Road Name _____
Sheet No. _____
Date _____
County _____
State Coordinates _____

SHA 51.3-8
11-15-72

ROAD INVENTORY SHEET

Party Chief W. Dombroski
Recorder D. Taylor
Helper

Map No. 27

Road No. O.P. 468
Road Name (Venetian Rd)
Sheet No. 1 of 1
Date 9-18-73
County Montgomery
State Coordinates 801-451

VOID
NOW PART OF CO 3310

94-8
3-14-95
BB/TM

Proposed

Road End
006

(Clifton Rd)
Co. 000 2582

26'F
2-J curbs

S

SHA 51.3-8
11-15-72

ROAD INVENTORY SHEET

Road No. _____
Road Name _____
Sheet No. _____
Date _____
County _____
State Coordinates _____

SHA 51.3-8
11-15-72

ROAD INVENTORY SHEET

Party Chief W. Dombroski
Recorder D. Taylor
Helper

Map No. 27

Road No. O.P. 469
Road Name Eckmoor Rd
Sheet No. 1 of 1
Date 9-26-73
County Montgomery
State Coordinates 800-449

N

Road End
0 05

16' E
20' CW

Eldrid DR
Co. 0 00 117

SHA 51.3-8
11-15-72

ROAD INVENTORY SHEET

Road No. _____
Road Name _____
Sheet No. _____
Date _____
County _____
State Coordinates _____

SHA 51.3-8
11-15-72

ROAD INVENTORY SHEET

Party Chief W. Dombroski
Recorder D Taylor
Helper

Map No. 27

Road No. O.P 470
Road Name Laux St
Sheet No. 1 of 1
Date 9-26-73
County Montgomery
State Coordinates 802-449

Road End
003

S

002 10°

18'E
20'CW

Rosemere Ave
Co. 000 115

SHA 51.3-8
11-15-72

ROAD INVENTORY SHEET

Road No. _____
Road Name _____
Sheet No. _____
Date _____
County _____
State Coordinates _____

SHA 51.3-8
11-15-72

M 10-74

ROAD INVENTORY SHEET

Party Chief W. Dombroski
Recorder D. Taylor
Helper

Map No. 27

Road No. OP 471
Road Name (Pine St)
Sheet No. 1 of 1
Date 9-26-73
County Montgomery
State Coordinates 802-448

Road XX XX End
003

S

Hollywood Ave
Co 000 114

20' E
20' W

SHA 51.3-8
11-15-72

ROAD INVENTORY SHEET

Road No. _____
Road Name _____
Sheet No. _____
Date _____
County _____
State Coordinates _____

OP 472

MONTGOMERY COUNTY

SEE INV

OF

CO 3670

LIMETREE RD

01-38CO

SHA 51.3-8
11-15-72

STATE HIGHWAY ADMINISTRATION OF MARYLAND

ROAD INVENTORY SHEET

Party Chief _____
Recorder _____
Helper _____

Map No. _____

Road No. OP473
Road Name _____
Sheet No. _____
Date _____
County MONT
State Coordinates _____

UNASS/GNED

NOW Co 5063

82-47+48

SHA 51.3-8
11-15-72

ROAD INVENTORY SHEET

Road No. _____
Road Name _____
Sheet No. _____
Date _____
County _____
State Coordinates _____

SHA 51.3-8
11-15-72

UNASSIGNED

ROAD INVENTORY SHEET

Party Chief W. Dombroski
Recorder D. Taylor
Helper

Map No. 27

Road No. OP. 474
Road Name
Sheet No. 1 of 1
Date 9-27-73
County Montgomery
State Coordinates 809-445

0.33

PULL

Sand & Gravel Co.

NOW ABAN

Road End

0 59

86-7 EX

Sand & Gravel Pit 0 49

15° 0 46

JE

CA

0 37 15°

3-24-87

10° 0 32

0 26 Ent to Const. Yard 10°

S

0 17 (Industrial Pkwy)

Co. 2925

0 12 PT 20° PC

0 09

10° 0 05

22' H
26' cw

Rd)

(Tech 2963

0 00

Co.

8

ROAD INVENTORY SHEET

Road No. _____

Road Name _____

Sheet No. _____

Date _____

County _____

State Coordinates _____

SHA 51.3-8
11-15-72

STATE HIGHWAY ADMINISTRATION OF MARYLAND

ROAD INVENTORY SHEET

Party Chief _____
Recorder _____
Helper _____

Map No. _____

Road No. OP475
Road Name _____
Sheet No. _____
Date _____
County MONT
State Coordinates _____

UNASSIGNED - NOW ALL
~~SEE~~ ~~INVENTORY~~

~~QE~~ Co 5129
83-65
97-101

ROAD INVENTORY SHEET

Road No. _____
Road Name _____
Sheet No. _____
Date _____
County _____
State Coordinates _____

OP 476

MONTGOMERY COUNTY

SEE INVENTORY

OF

CO 6993, BLUE VALLEY CT.

97-102.

OP 477

MONTGOMERY COUNTY

SEE INVENTORY

OF

CO 6994, BLUE VALLEY PL.

97-103.

SHA 51.3-8
11-15-72

ROAD INVENTORY SHEET

Party Chief W. Dombroski
Recorder D. Taylor
Helper

Map No. 27 C
BB REV. FR. 3-11-81
80-5 J

Road No. O.P 478
Road Name Raintree Ter
Sheet No. 1 of 1
Date 9-27-73
County Montgomery
State Coordinates 811-450

OP 478
UNASSIGNED
NOW CO 4914
80-5 J

~~Road XXXX End~~
~~0 02~~
FALLING CREEK RD.
CO 0 09 80-6 J
0 08 DR
26' I
36' cw
0 07
4 H 0 02
0 01
26' I
2-J curbs
Blue Valley DR
O.P. 0 00 475

N

SHA 51.3-8
11-15-72

ROAD INVENTORY SHEET

Road No. _____
Road Name _____
Sheet No. _____
Date _____
County _____
State Coordinates _____

SHA 51.3-8
11-15-72

STATE HIGHWAY ADMINISTRATION OF MARYLAND

URBAN ✓
PUT RD
86-ex
#20
CA
JE.

ROAD INVENTORY SHEET

Party Chief: T. LANDON
Recorder: M. ZALENSKI
Helper:

Map No. 30 F10 A

5.69

Road No.: ~~O.P.~~ 479
Road Name: ~~PRIVATE RD~~
Sheet No.: 1 OF 1
Date: 1-25-74
County: MONT.
State Coordinates: 730-439

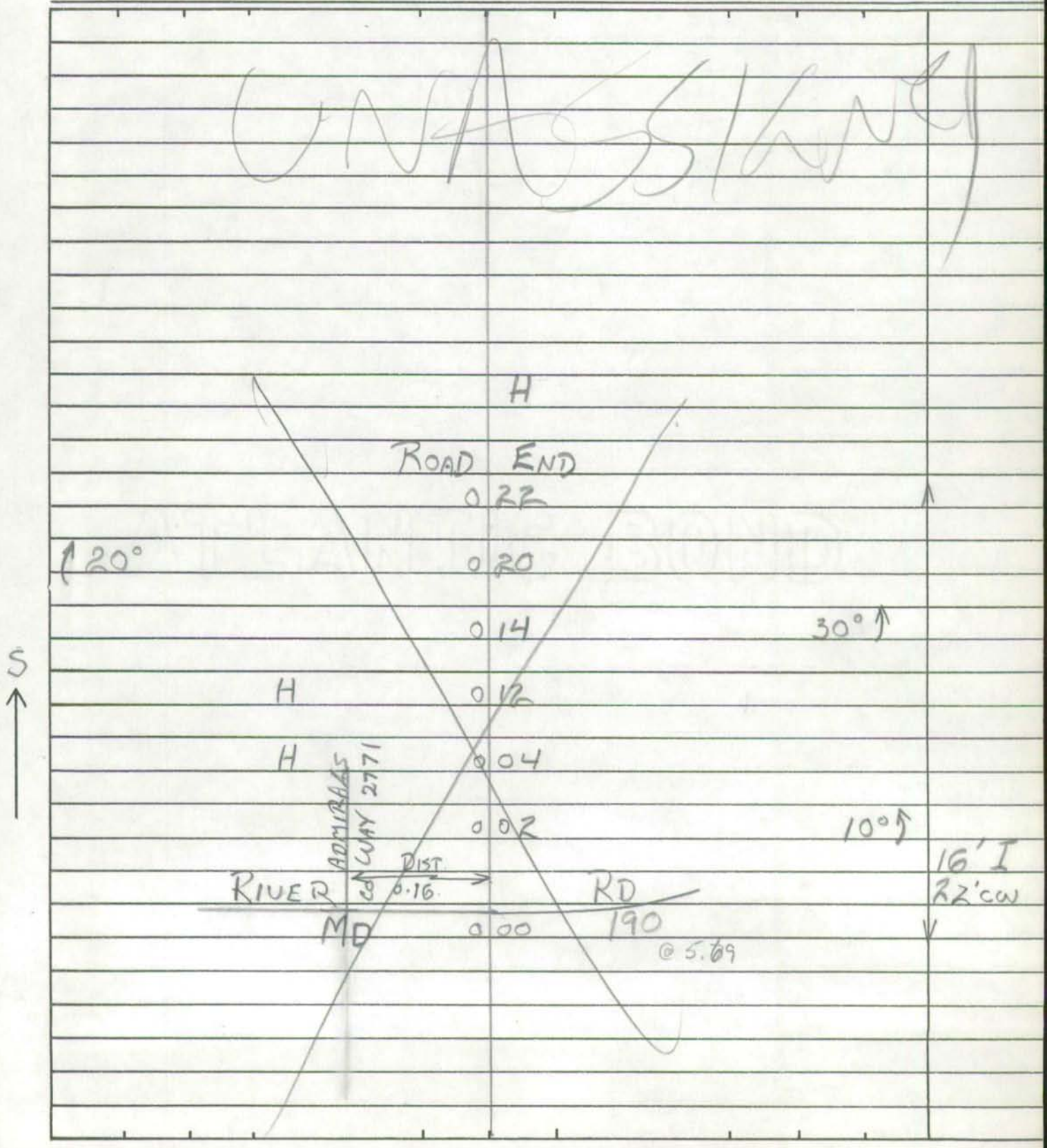

SHA 51.3-8
11-15-72

ROAD INVENTORY SHEET

Road No. _____
Road Name _____
Sheet No. _____
Date _____
County _____
State Coordinates _____

SHA 51.3-8
11-15-72

STATE HIGHWAY ADMINISTRATION OF MARYLAND

ROAD INVENTORY SHEET

Party Chief: T. LANDON
Recorder: M. ZALENSKI
Helper:

Map No. 30

Road No.: O.P. 480
Road Name: (GARY RD.)
Sheet No.: 1 OF 1
Date: 1-28-74
County: MONT.
State Coordinates: 741 - 435

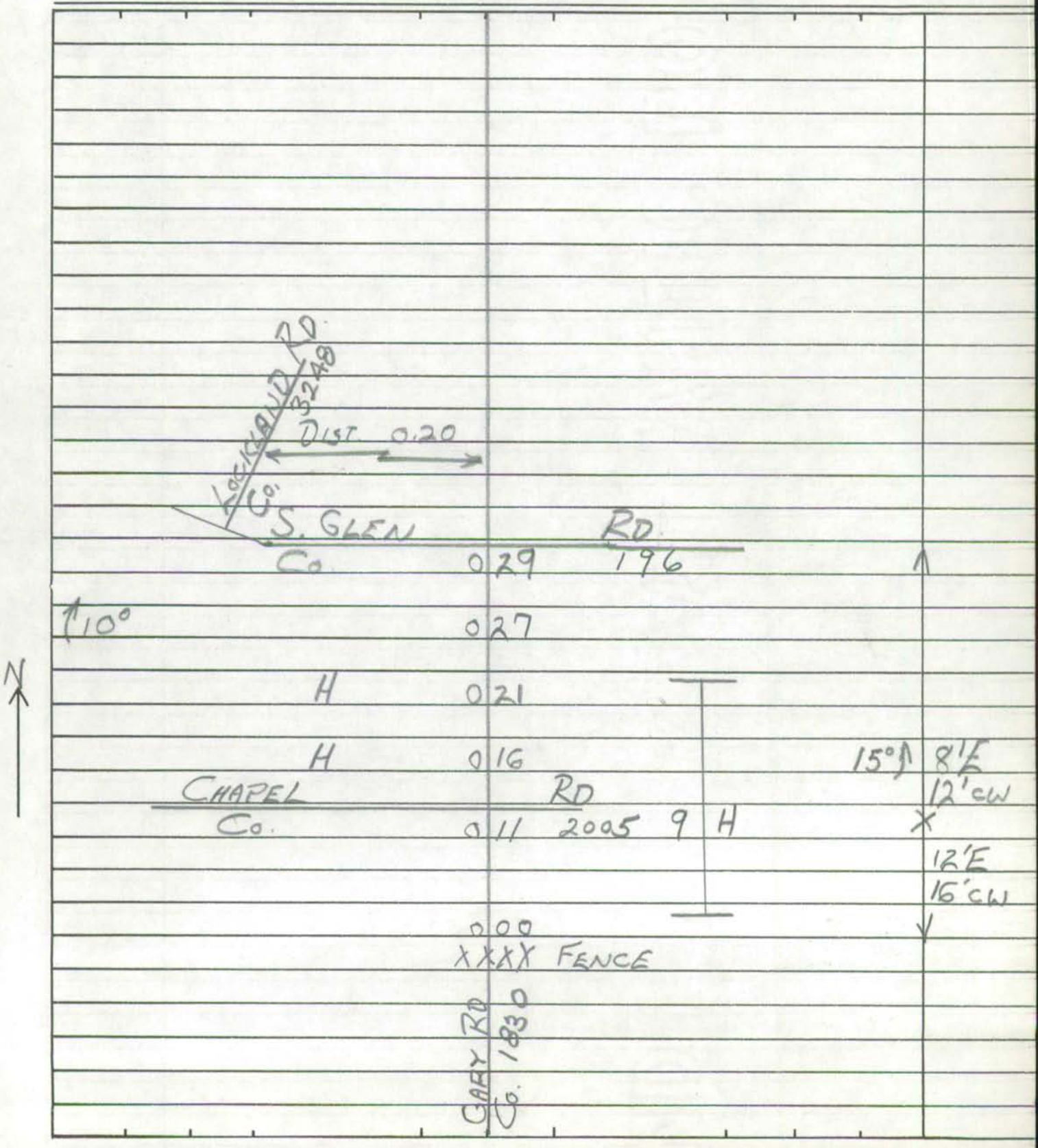

SHA 51.3-8
11-15-72

ROAD INVENTORY SHEET

Road No. _____
Road Name _____
Sheet No. _____
Date _____
County _____
State Coordinates _____

SHA 51.3-8
11-15-72

STATE HIGHWAY ADMINISTRATION OF MARYLAND

URBAN

ROAD INVENTORY SHEET

Party Chief: T. LANDON
Recorder: M. ZALENSKI
Helper:

Map No. 30

6.99

Road No.: O.P. 481
Road Name: RIVERWOOD DR.
Sheet No.: 1 OF 1
Date: 1-25-74
County: MONT.
State Coordinates: 736 - 435

	H		
	GATE 0 34		
H	0 28	H	
H	0 22		
H	0 18	H	
H	0 13		14'E 18'CW
	0 07	H	
H	0 04		16'I 20'CW
RIVER MD	0 00	RD 190	

S

RIVERWOOD DR
604778

SHA 51.3-8
11-15-72

ROAD INVENTORY SHEET

Road No. _____
Road Name _____
Sheet No. _____
Date _____
County _____
State Coordinates _____

SHA 51.3-8
11-15-72

STATE HIGHWAY ADMINISTRATION OF MARYLAND

ROAD INVENTORY SHEET

Party Chief _____
Recorder _____
Helper _____

Map No. _____

Road No. OP 482
Road Name _____
Sheet No. _____
Date _____
County MONT
State Coordinates _____

UNASSIGNED

Now Co 4733

77-5P

SHA 51.3-8
11-15-72

ROAD INVENTORY SHEET

Road No. _____
Road Name _____
Sheet No. _____
Date _____
County _____
State Coordinates _____

SHA 51.3-8
11-15-72

STATE HIGHWAY ADMINISTRATION OF MARYLAND

ROAD INVENTORY SHEET

Party Chief _____
Recorder _____
Helper _____

Map No. _____

Road No. OP483
Road Name _____
Sheet No. _____
Date _____
County MONT
State Coordinates _____

UNASSIGNED

Now Co 4732

77-4P

SHA 51.3-8
11-15-72

ROAD INVENTORY SHEET

Road No. _____
Road Name _____
Sheet No. _____
Date _____
County _____
State Coordinates _____

SHA 51.3-8
11-15-72

STATE HIGHWAY ADMINISTRATION OF MARYLAND

ROAD INVENTORY SHEET

Party Chief _____
Recorder _____
Helper _____

Map No. _____

Road No. OP 484
Road Name _____
Sheet No. _____
Date _____
County _____
State Coordinates _____

OP484
UNASSIGNED
NOW CO 4585
HOLLY HILL PL.
(75-12-30)

SHA 51.3-8
11-15-72

ROAD INVENTORY SHEET

Road No. _____
Road Name _____
Sheet No. _____
Date _____
County _____
State Coordinates _____

SHA 51.3-8
11-15-72

STATE HIGHWAY ADMINISTRATION OF MARYLAND

URBAN

ROAD INVENTORY SHEET

Party Chief T. LANDON
Recorder M. ZALENSKI
Helper

Map No. 30 PLUS: 0.50

Road No. O.P. 485
Road Name
Sheet No. 1 OF 1
Date 1-25-74
County MONT
State Coordinates 736-431

H H
ROAD END
0.06

N

H 0.02

16' I
22' CW

STANMORE CO 0.00 DR. 2983

SHA 51.3-8
11-15-72

ROAD INVENTORY SHEET

Road No. _____
Road Name _____
Sheet No. _____
Date _____
County _____
State Coordinates _____

SHA 51.3-8
11-15-72

STATE HIGHWAY ADMINISTRATION OF MARYLAND

ROAD INVENTORY SHEET

Party Chief T. LANDON
Recorder M. ZALENSKI
Helper

Map No. 30 PLUS: 0.60

Road No. O.P 486
Road Name
Sheet No. 1 OF 1
Date 1-25-74
County MONT.
State Coordinates 735-430



SHA 51.3-8
11-15-72

ROAD INVENTORY SHEET

Road No. _____
Road Name _____
Sheet No. _____
Date _____
County _____
State Coordinates _____

SHA 51.3-8
11-15-72

STATE HIGHWAY ADMINISTRATION OF MARYLAND

ROAD INVENTORY SHEET

Party Chief _____
Recorder _____
Helper _____

Map No. _____

Road No. OP 487
Road Name _____
Sheet No. _____
Date _____
County _____
State Coordinates _____

OP 487
NUTMEG CT
UNASSIGNED
NOW CO 4587
(75-16-30)

SHA 51.3-8
11-15-72

ROAD INVENTORY SHEET

Road No. _____
Road Name _____
Sheet No. _____
Date _____
County _____
State Coordinates _____

SHA 51.3-8
11-15-72

STATE HIGHWAY ADMINISTRATION OF MARYLAND

ROAD INVENTORY SHEET

Party Chief _____
Recorder _____
Helper _____

Map No. _____

Road No. OP488
Road Name _____
Sheet No. _____
Date _____
County _____
State Coordinates _____

OP 488
BELAIR PL
UNASSIGNED
NOW CO 4588
(75-17.30)

SHA 51.3-8
11-15-72

ROAD INVENTORY SHEET

Road No. _____
Road Name _____
Sheet No. _____
Date _____
County _____
State Coordinates _____

SHA 51.3-8
11-15-72

STATE HIGHWAY ADMINISTRATION OF MARYLAND

ROAD INVENTORY SHEET

Party Chief: T. LANDON
Recorder: M. ZALENSKI
Helper:

Map No. 30

Road No. O.P. 489
Road Name: BELFAST PL
Sheet No. 1 OF 1
Date: 7-23-73
County: MONT
State Coordinates: 737 - 422

E

ROAD END
0 15

125°
0 04

12'E
16'SW

KINGSGATE RD
O.P. 3882 0 00

SHA 51.3-8
11-15-72

ROAD INVENTORY SHEET

Road No. _____
Road Name _____
Sheet No. _____
Date _____
County _____
State Coordinates _____

SHA 51.3-8
11-15-72

STATE HIGHWAY ADMINISTRATION OF MARYLAND

ROAD INVENTORY SHEET

Party Chief T. LANDON
Recorder M. ZALENSKI
Helper

Map No. 30

Road No. ~~OP. 490~~
Road Name ~~GARMON RD.~~ PVT. RD
Sheet No. 1 OF 2
Date 1-29-74
County MONT.
State Coordinates 742-417

86111
X-TRA

UNASSIGNED

	048		15° ↑
	044		30° ↑
↑35°	041		
↑45°	034		
	032		PT ↑ 80° PC
	023		
	021		40° ↑
↑25°	019	H	
↑15°	012		
↑20°	007		
	006		15° ↑
	001		15° ↑ 8'E 12' GW
MAC ARTHUR		BLVD	
~~GOVT.~~ CD	000	~~5~~ 4690	

N ↑

SHA 51.3-8
11-15-72

ROAD INVENTORY SHEET

Road No. O.P. 490
Road Name GARMON RD
Sheet No. 2 OF 2
Date 1-29-74
County MONT
State Coordinates

H ROAD END
0.62
90°
0.52
same

SHA 51.3-8
11-15-72

STATE HIGHWAY ADMINISTRATION OF MARYLAND

95 00 EX 2A
3-11-96
GD/TM

ROAD INVENTORY SHEET

Party Chief T. LANDON
Recorder M. ZALENSKI
Helper

Map No. 30

Road No. O.P. 491
Road Name ANCHORAGE DR
Sheet No. 1 OF 1
Date 1-29-74
County MONT
State Coordinates 745-417

~~BOLLING LA~~
~~O.P. 492~~ ~~0 20~~

~~0 19~~

~~0 17~~ ~~20°~~

Road End

0 1~~5~~3

0 11 ~~PT~~
~~100°~~

Bolling L2
OP 5859 95C0 EX 2B 0 09 ~~PE~~ ~~12' E~~
~~16' CW~~

N

0 07 ~~15°~~

3 H 4 H

Anchorage PL 0 02
~~BOLLING LA~~
O.P. 492 0 01 20' ~~E~~ I
~~26' CW~~

MacARTHOR BLVD
~~GOVT~~ C03 0 00 ~~5~~ 4690 2 umL

SHA 51.3-8
11-15-72

ROAD INVENTORY SHEET

Road No. _____
Road Name _____
Sheet No. _____
Date _____
County _____
State Coordinates _____

SHA 51.3-8
11-15-72

STATE HIGHWAY ADMINISTRATION OF MARYLAND

95-CO EX #2
3-11-96
GD/TM

ROAD INVENTORY SHEET

Party Chief T. LANDON
Recorder M. ZALENSKI
Helper

Map No. 30 # 10B

Road No. O.P 492
Road Name ~~BOLLING LA~~ Anchorage PL
Sheet No. 1 OF 1
Date 1-29-74
County Mont
State Coordinates 744-417

E

ANCHORAGE		DR.	
O.P	008	491	
H	004		19'I
			2 umL
~~ANCHORAGE~~ Bolling H La ~~DR.~~	002		~~16'E~~
			~~22'cw~~
O.P. 5859 ~~491~~ 95 CO EX 2B	000		

SHA 51.3-8
11-15-72

ROAD INVENTORY SHEET

Road No. _____
Road Name _____
Sheet No. _____
Date _____
County _____
State Coordinates _____

SHA 51.3 - 8 Revised
4.83

MARYLAND STATE HIGHWAY ADMINISTRATION

ROAD INVENTORY SHEET

Party Chief _____ Road No. OP 493
Recorder _____ Road Name _____
Assistant _____ County MONT
Map No./Dir. / Date _____
State Coordinates _____ Sheet No. _____ OF _____

SYSTEM				TRAFFIC		LINE DIAGRAM	TRAFFIC			PAVEMENT DATA
FED. AID.	FUNCT CLASS.	HWY. SYS.	HPMS SAMPLE	PRKG. REST.	COM/IND. ACCESS		CONTROL	COM/IND. ACCESS	PRKG. REST.	
						UNASSIGNED				
						~~SEE INV.~~				
						Now A11				
						~~OE~~ Co 5375				
						85-29				
						90-11				

TRAFFIC CODES
TRAFFIC CONTROLS: STOP SIGN=S.S., TRAFFIC LIGHT=T.L., FLASHING RED BALL=F.R.

TRAFFIC CODES
PARKING RESTRICTIONS: A.M. PEAK, P.M. PEAK, A.M./P.M. PEAK, NO PARKING ANYTIME=N.P., COMM/IND. ACCESS=E

SYSTEM				TRAFFIC		LINE DIAGRAM	TRAFFIC			PAVEMENT DATA
FED. AID.	FUNCT. CLASS.	HWY. SYS.	HPMS SAMPLE	PRKG. REST.	COM/IND ACCESS		CONTROL	COM/IND ACCESS	PRKG. REST.	

SHA 51.3-8
11-15-72

STATE HIGHWAY ADMINISTRATION OF MARYLAND

ROAD INVENTORY SHEET

A/T 85-29
3-26-86 JE
MB

Party Chief T. LANDON
Recorder M. ZALENSKI
Helper

Map No. F10B

Road No. O.P. 494
Road Name SAUNDERS CT.
Sheet No. 1 of 1
Date 1-28-74
County MONT.
State Coordinates 747-420

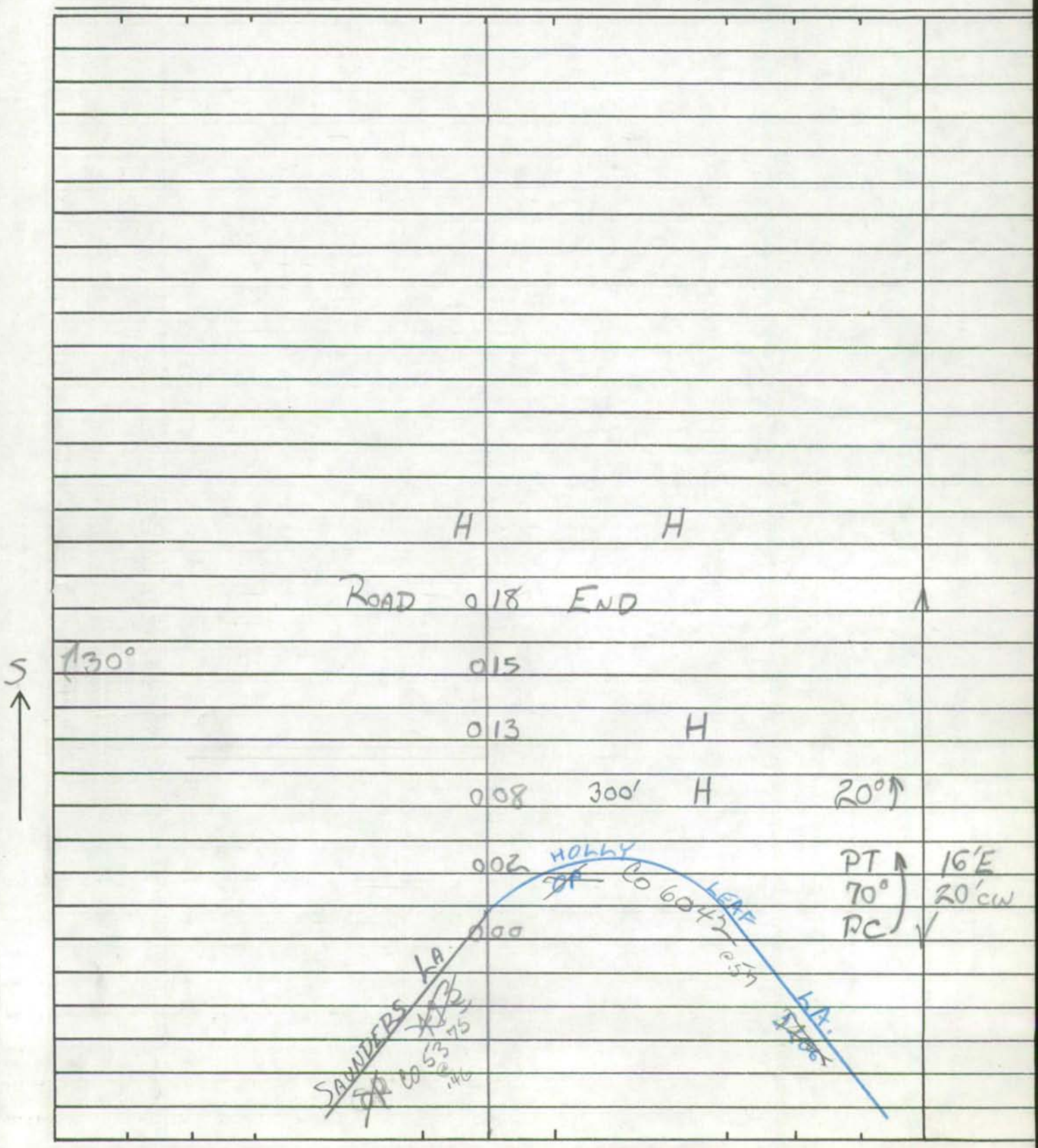

SHA 51.3-8
11-15-72

ROAD INVENTORY SHEET

Road No. _____
Road Name _____
Sheet No. _____
Date _____
County _____
State Coordinates _____

SHA 51.3-8
11-15-72

STATE HIGHWAY ADMINISTRATION OF MARYLAND

ROAD INVENTORY SHEET

Party Chief: T. LANDON
Recorder: M. GALENSKI
Helper:

Map No. 30

Road No.: O.P. 495
Road Name: CLOVER LA.
Sheet No.: 1 OF 1
Date: 1-28-74
County: MONT.
State Coordinates: 743-427

W

H ROAD END
0 06

H 0 05
PERSIMMON TREE RD.
CO 0 00 781

14'E
20'CW

SHA 51.3-8
11-15-72

ROAD INVENTORY SHEET

Road No. _____
Road Name _____
Sheet No. _____
Date _____
County _____
State Coordinates _____

SHA 51.3-8
11-15-72

STATE HIGHWAY ADMINISTRATION OF MARYLAND

ROAD INVENTORY SHEET

Party Chief T. LANDON
Recorder M. ZALENSKI
Helper

Map No. 30

Road No. O.P 496
Road Name MOULTRIE PKWY
Sheet No. 1 OF 1
Date 1-28-74
County MONT
State Coordinates 742-428

PROP.

ROAD END

H 006

S

12'E
20'CW

LOGAN DR

CO 000 3183

SHA 51.3-8
11-15-72

ROAD INVENTORY SHEET

Road No. _____
Road Name _____
Sheet No. _____
Date _____
County _____
State Coordinates _____

SHA 51.3-8
11-15-72

STATE HIGHWAY ADMINISTRATION OF MARYLAND

ROAD INVENTORY SHEET

Party Chief: T. LANDON
Recorder: M. ZALENSKI
Helper:

Map No. 30 PLUS. 0.27

Road No. O.P. 497
Road Name:
Sheet No. 1 OF 1
Date: 1-24-74
County: MONT
State Coordinates: 738-427

S ↑

H			
	ROAD	0 10 END	↑
H		0 06	
H		0 01	10'E
	OAKLYN	DR.	14'CW
	Co.	0 00 189	↓

SHA 51.3-8
11-15-72

ROAD INVENTORY SHEET

Road No. _____
Road Name _____
Sheet No. _____
Date _____
County _____
State Coordinates _____

SHA 51.3-8
11-15-72

STATE HIGHWAY ADMINISTRATION OF MARYLAND

ROAD INVENTORY SHEET

Party Chief T. LANDON
Recorder M. ZALENSKI
Helper

Map No. 30 PLUS 0.42

Road No. O.P. 498
Road Name
Sheet No. 1 OF 1
Date 1-24-74
County MONT.
State Coordinates 739-427

H

S

H ROAD 007 END

URBAN LOCAL

H 003 H

10'E
14'CW

OAKLYN DR
Co. 000 189

SHA 51.3-8
11-15-72

ROAD INVENTORY SHEET

Road No. _____
Road Name _____
Sheet No. _____
Date _____
County _____
State Coordinates _____

SHA 51.3-8
11-15-72

STATE HIGHWAY ADMINISTRATION OF MARYLAND

ROAD INVENTORY SHEET

Party Chief T. LANDON
Recorder M. ZALENSKI
Helper

Map No. 30

Road No. O.P. 499
Road Name FAWSETT RD
Sheet No. 1 OF 1
Date 1-24-74
County MONT.
State Coordinates 735-423

DE
CUL 029 SAC

021 20°

E

PT 45°
URBAN LOCAL

013

PC 005

16'E
20'CW

BLVD

MAC ARTHUR 000 5
~~GOVT.~~ GV 4690
CO

SHA 51.3-8
11-15-72

ROAD INVENTORY SHEET

Road No. _____
Road Name _____
Sheet No. _____
Date _____
County _____
State Coordinates _____