MONTGOMERY COUNTY
OTHER PUBLIC ROADS
1 to 249

SHA 51.3-8
11-15-72

ROAD INVENTORY SHEET

Party Chief W. Dombroski
Recorder D. Taylor
Helper

Map No. 19

Road No. OP 1
Road Name
Sheet No. 1 of 1
Date 7-17-73
County Montgomery
State Coordinates 697-502

6.08

Farm

De
Cul 085 Sac

Gate 081 Open

H 077

075 250' Telephone Substation

071 40° ↰

↑35° 066

S ↑

H 060

H 022

020 10° ↰

014 DR

Peach Tree (~~Ridge~~ Rd) 11'H 16'CW

CD. 000 238

SHA 51.3-8
11-15-72

ROAD INVENTORY SHEET

Road No. _____
Road Name _____
Sheet No. _____
Date _____
County _____
State Coordinates _____

SHA 51.3-8
11-15-72

ROAD INVENTORY SHEET

Party Chief W. Dombraski
Recorder D. Taylor
Helper

Map No. 19

1.64

Road No. OP 2
Road Name
Sheet No. 1 of 1
Date 7-19-73
County Montgomery
State Coordinates 701-493

	Road End		
H	038		
	035	H	
	022		40°
PT 40° PC	019		
H	017		
H	012		
20°	011		8'E 10'CW
	003	200' H	10'E 12'CW
(whites Store Rd)			
CO.	000	245	

W

SHA 51.3-8
11-15-72

ROAD INVENTORY SHEET

Road No. _____
Road Name _____
Sheet No. _____
Date _____
County _____
State Coordinates _____

SHA 51.3-8
11-15-72

ROAD INVENTORY SHEET

Party Chief W. Dombroski
Recorder D. Taylor
Helper

Map No. 19

Road No. OP 3
Road Name
Sheet No. 1 of 1
Date 7-19-73
County Montgomery
State Coordinates 701 - 493

1.63

	H Road	End	
	023		
	016	H	
W	012	H	
↑ 35°	011		
PT 10° PC	006	H	
	001		
(Whites Store Rd) CO.	000	245	12'E 14'CW

SHA 51.3-8
11-15-72

ROAD INVENTORY SHEET

Road No. _____
Road Name _____
Sheet No. _____
Date _____
County _____
State Coordinates _____

SHA 51.3-8
11-15-72

ROAD INVENTORY SHEET

Party Chief W. Dombroski
Recorder D. Taylor
Helper

Map No. 19

Road No. OP 4
Road Name
Sheet No. 1 of 1
Date 7-18-73
County Montgomery
State Coordinates 703-523

10.05

	Farm		
	Road Gate End		
	045		
Impassable			
	039		
	032		30° ↑
↑ 25°	027		
↑ 15°	022	DR	
	020	DR	
	H 012		
	H 008		
	005	DR 12" CMP	
	001	H	10' E 10' CW
MD	000	109	

S ↑

SHA 51.3-8
11-15-72

ROAD INVENTORY SHEET

Road No. _____
Road Name _____
Sheet No. _____
Date _____
County _____
State Coordinates _____

SHA 51.3-8
11-15-72

ROAD INVENTORY SHEET

Party Chief W. Dombroski
Recorder D. Taylor
Helper

Map No. 19

2.07

Road No. OP 5
Road Name
Sheet No. 1 of 1
Date 7-19-73
County Montgomery
State Coordinates 677-507



SHA 51.3-8
11-15-72

ROAD INVENTORY SHEET

Road No. _____
Road Name _____
Sheet No. _____
Date _____
County _____
State Coordinates _____

SHA 51.3-8
11-15-72

ROAD INVENTORY SHEET

Party Chief W. Dombroski
Recorder D. Taylor
Helper

Map No. 19

Road No. OP 6
Road Name
Sheet No. 1 of 1
Date 7-18-73
County Montgomery
State Coordinates 702-518

8.95

Farm

De

Cul 076 Sac

066 H

185° 064

050 10°

W

PT 048
45°
PC 044

032 DR

009 DR

MD 109 10' H 14' CW

000

SHA 51.3-8
11-15-72

ROAD INVENTORY SHEET

Road No. _____
Road Name _____
Sheet No. _____
Date _____
County _____
State Coordinates _____

SHA 51.3-8
11-15-72

ROAD INVENTORY SHEET

Party Chief W. Dombroski
Recorder D. Taylor
Helper

Map No. 19

0.52

Road No. OP 7
Road Name
Sheet No. 1 of 1
Date 7-19-73
County Montgomery
State Coordinates 685-497

N

H
Road End
035

011 H

005 H

10'E
10'CW

(Big Woods Rd)
CO. 000 248

SHA 51.3-8
11-15-72

ROAD INVENTORY SHEET

Road No. _____
Road Name _____
Sheet No. _____
Date _____
County _____
State Coordinates _____

SHA 51.3-8
11-15-72

ROAD INVENTORY SHEET

Party Chief W. Dombroski
Recorder D. Taylor
Helper

Map No. 19

Road No. OP 8
Road Name
Sheet No. 1 of 1
Date 7-19-73
County Montgomery
State Coordinates 688-498

4.39

	Road End				
Cem	300'	0.37	H		
175°		0.28	DR		
		0.26		PT 30°	
		0.24	H	PC	
		0.19	H	20°	
125°		0.12			
		0.06	DR		
	MD		109		10' E 12' CW
		0.00			

N

SHA 51.3-8
11-15-72

ROAD INVENTORY SHEET

Road No. _____
Road Name _____
Sheet No. _____
Date _____
County _____
State Coordinates _____

SHA 51.3-8
11-15-72

ROAD INVENTORY SHEET

Party Chief W. Dombroski
Recorder D. Taylor
Helper

Map No. 19

Road No. O.P. 9
Road Name
Sheet No. 1 of 2
Date 7-23-73
County Montgomery
State Coordinates 695-505

2.52

PT 30° PC	100		
	096		
PT 120° PC	090		
	078		
PT 95° PC	061		
	054		
	052		PT
	048	DR	120°
	044		PC
	038		PT 55° PC
	033		
PT 95 PC	028		
	022		
35°	004		18' I 24' CW
	(Barnesville Rd)		
	CO. 000	237	

N

SHA 51.3-8
11-15-72

ROAD INVENTORY SHEET

Road No. O.P. 9
Road Name
Sheet No. 2 of 2
Date 7-23-73
County Montgomery
State Coordinates

H		
	De	
Cul	127 Sac	
	123 H	
	120	35°
	113	PT 30°
	107	PC
		Same

Form 6 HPS (Rev. 1961)

ROAD INVENTORY SHEET

Party Chief: W. Dombroski
Recorder: D. Taylor
Helper:

Map 20

Road No.: OP 10
Road Name: Bellison Rd
Sheet No.: 1 of 2
Date: 8-1-73
County: Montgomery
744-537

	0.89	H		
Gate	0.75	Open		
Gate	0.65	open	35° ↰	
	0.62	H		
	0.57		PT 25° PC	
H	0.48			12' D 12' CW
	0.36			X
↑10°	0.30			
	0.28		75° ↰	
PT	0.25			
80° H	0.23			
PC	0.22			
	0.18	H		
	0.10	H		14' E 16' CW
Ridge		Rd		
MD	0.00	27		Y

URBAN LOCAL

W ↑

Form 6 HPS (Rev. 1961)

ROAD INVENTORY SHEET

Road No. O.P. 10
Road Name Bellison Rd
Sheet No. 2 of 2
Date 8-1-73
County Montgomery

Road End
105 H
091

↑15° URBAN LOCAL

Same

SHA 51.3-8
11-15-72

STATE HIGHWAY ADMINISTRATION OF MARYLAND

ROAD INVENTORY SHEET

Party Chief _____
Recorder _____
Helper _____

Map No. _____

Road No. OP 11
Road Name _____
Sheet No. _____
Date _____
County _____
State Coordinates _____

UNASSIGNED
Now
Co. 4646
76-22

SHA 51.3-8
11-15-72

ROAD INVENTORY SHEET

Road No. _____
Road Name _____
Sheet No. _____
Date _____
County _____
State Coordinates _____

Form 6 HPS (Rev. 1961)

ROAD INVENTORY SHEET

Party Chief W. Dombroski
Recorder D. Taylor
Helper

Map 20

Road No. O. P. 12
Road Name Town Spring Rd
Sheet No. 1 of 1
Date 8-2-73
County Montgomery
744-530

Main St
Md 0 09 108

URBAN LOCAL

S

0 06

18'E
20'CW

0 03 7 H

2 H

0 01

14'E
16'CW

Pleasant Plains Rd
CO. 1079 0 00

Form 6 HPS (Rev. 1961)

ROAD INVENTORY SHEET

Road No. _____

Road Name _____

Sheet No. _____

Date _____

County _____

Form 6 HPS (Rev. 1961)

ROAD INVENTORY SHEET

Party Chief W. Dombroski
Recorder D. Taylor
Helper

Map 20

Road No. O.P. 13
Road Name Sunset DR
Sheet No. 1 of 1
Date 8-1-73
County Montgomery
740-527

Road End			
	024	H	^ 8' E 14' CW
	018		35° ↑ X
PT 45° PC	015		12' E 14' CW
H	012		X
H	010		
H	008	H	
H	006	H	
			16' E 18' CW
Ridge		Rd	
MD	000	27	V

W ↑

Form 6 HPS (Rev. 1961)

ROAD INVENTORY SHEET

Road No. ________________
Road Name ________________
Sheet No. ________________
Date ________________
County ________________

Form 6 HPS (Rev. 1961)

ROAD INVENTORY SHEET

Party Chief W. Dombroski
Recorder D. Taylor
Helper

Map 20

Road No. O. P. 14
Road Name Suncrest Ave
Sheet No. 1 of 1
Date 8-3-73
County Montgomery
722-510

	D	e	
Cul	0	18	Sac
	0	15	H
	0	13	H
H	0	12	
H	0	08	
	0	05	H
Frederick			Rd
MD	0	00	355

N

12' E
14' CW

Form 6 HPS (Rev. 1961)

ROAD INVENTORY SHEET

Road No. _____

Road Name _____

Sheet No. _____

Date _____

County _____

SHA 51.3-8
11-15-72

STATE HIGHWAY ADMINISTRATION OF MARYLAND

ROAD INVENTORY SHEET

Party Chief _____
Recorder _____
Helper _____

Map No. _____

Road No. OP 15
Road Name _____
Sheet No. _____
Date _____
County _____
State Coordinates _____

UNASSIGNED
NOW
Co. 4645

76-21

SHA 51.3-8
11-15-72

ROAD INVENTORY SHEET

Road No. _____
Road Name _____
Sheet No. _____
Date _____
County _____
State Coordinates _____

SHA 51.3-8
11-15-72

ROAD INVENTORY SHEET

Party Chief: T. LANDON
Recorder: M. ZALENSKI
Helper:

Map No. 26

Road No. OP.16
Road Name: ALDENHAM CT.
Sheet No. 1 OF 1
Date: 10-1-73
County: MONT.
State Coordinates: 731-487

ROAD	0.05 END	↑ 60' I "J" C-C PKG BOTH SIDES
	0.02	X
STALEYBRIDGE Co.	0.00 RD. 3969	20' I "J" C-C ✓

E ↑

SHA 51.3-8
11-15-72

ROAD INVENTORY SHEET

Road No. _____
Road Name _____
Sheet No. _____
Date _____
County _____
State Coordinates _____

Form 6 HPS (Rev. 1961)

ROAD INVENTORY SHEET

Party Chief W. Dombroski
Recorder D. Taylor
Helper

Road No. O.P. 17
Road Name Pleasant Plains Ct
Sheet No. 1 of 1
Date 8-2-73
County Montgomery
744-530

Map 20
0.15

H

Road End
003

S

URBAN LOCAL

H 002

001 H 30°

12'F
14'CW

Pleasant
CO.

000 Plains Rd
1079

Form 6 HPS (Rev. 1961)

ROAD INVENTORY SHEET

Road No. _____

Road Name _____

Sheet No. _____

Date _____

County _____

SHA 51.3-8
11-15-72

ROAD INVENTORY SHEET

Party Chief: T. LANDON
Recorder: M. ZALENSKI
Helper:

Map No. 26

Road No. OP.18
Road Name: ASHWORTH CT.
Sheet No. 1 OF 1
Date: 10-1-73
County: MONT.
State Coordinates: 731-487

ROAD	0.05 END	
		60' I
		"J" C-C
		PKG BOTH SIDES
	0.02	20' I
STALEYBRIDGE	RD	"J" C-C
CO	0.00 3969	

E

SHA 51.3-8
11-15-72

ROAD INVENTORY SHEET

Road No. _____
Road Name _____
Sheet No. _____
Date _____
County _____
State Coordinates _____

SHA 51.3-8
11-15-72

STATE HIGHWAY ADMINISTRATION OF MARYLAND

ROAD INVENTORY SHEET

Party Chief: T. Landon
Recorder: M. Zalenski
Helper:

Map No.:

Road No.: O.P. 19
Road Name:
Sheet No.: 1 of 1
Date: 9-28-73
County: Montgomery
State Coordinates: 722-490

SEWAGE Pumping STATION

ROAD 0 19 END

N

0 16 25°

25° 0 10

20' G
26' CW

WANEGARDEN DR

Co. 0 00 4628

SHA 51.3-8
11-15-72

ROAD INVENTORY SHEET

Road No. _____
Road Name _____
Sheet No. _____
Date _____
County _____
State Coordinates _____

SHA 51.3-8
11-15-72

ROAD INVENTORY SHEET O.P. 20 UNASSIGNED

Party Chief T. LANDON
Recorder M. ZALENSKI
Helper

Map No. 20 STA:-0.75

Road No. ~~O.P. 20~~
Road Name
Sheet No. 1 OF 1
Date 9-28-73
County MONT.
State Coordinates 720-493

UNASSIGNED 3-4-76

NOW WANEGARDEN DR

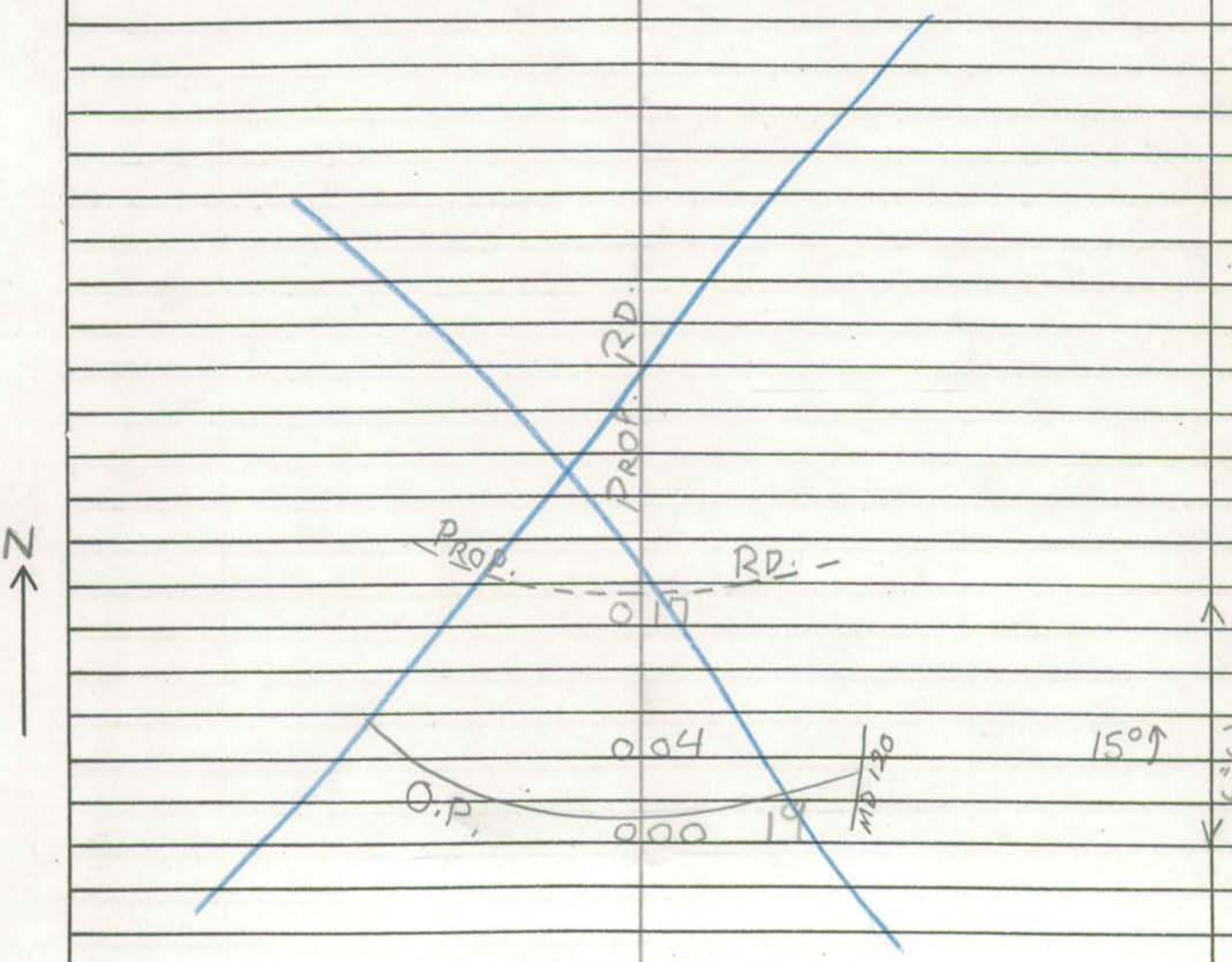

SHA 51.3-8
11-15-72

ROAD INVENTORY SHEET

Road No. _____
Road Name _____
Sheet No. _____
Date _____
County _____
State Coordinates _____

OP 21

MONTGOMERY COUNTY

UNASSIGNED - NOW

CO 6911, PINEY GLEN CT.

97-299

SHA 51.3-8
11-15-72

ROAD INVENTORY SHEET

Party Chief T. LANDON
Recorder M. ZALENSKI
Helper

Map No. 26

STA. -0.62

Road No. OP 22
Road Name
Sheet No. 1 OF 1
Date 10-1-73
County MONT.
State Coordinates 732-489

ROAD 0 05 END

5

60' I
"J" C-C
PKG. BOTH SIDES

0 02

20' I
"J" C-C

ST. JOHNSBURY CO. 0 00 LA. 3971

SHA 51.3-8
11-15-72

ROAD INVENTORY SHEET

Road No. _____
Road Name _____
Sheet No. _____
Date _____
County _____
State Coordinates _____

M9-78

Form 6 HPS (Rev. 1961)

Laytonsville

ROAD INVENTORY SHEET ~~Mun 0015~~

Party Chief W. Dombroski
Recorder D. Taylor
Helper

Road No. ~~O.P. 23~~
Road Name (Maple Knoll DR)
Sheet No. 1 of 1
Date 8-9-73
County Montgomery
760-499

Map 20

8.05

UNASSIGNED PVT RD
90- mun ex 1

~~Road~~ ~~End~~

~~021~~

~~019~~

3 H

~~016~~ Dr

E

H 400'

~~013~~ Private

~~012~~ ~~Nursery~~

~~A 40°~~

~~Abandoned~~ ~~(Maple Knoll DR)~~

~~010~~

OP 23

E

9' ~~H~~ I
14' CW

22' I
~~15' I~~
24' CW

~~008~~ 180 OP 68

~~40°~~

MUN 0015

007 Tree & Shrub Nursery 48' I
2-J curbs

MD 000 108

ROAD INVENTORY SHEET

Road No. ____________________

Road Name ____________________

Sheet No. ____________________

Date ____________________

County ____________________

SHA 51.3-8
11-15-72

ROAD INVENTORY SHEET

Party Chief T. LANDON
Recorder M. ZALENSKI
Helper

Map No. 26

Road No. OP 24
Road Name BEDFORD CT.
Sheet No. 1 OF 1
Date 10-1-73
County MONT.
State Coordinates 232-487

	ROAD 0.05 END	↑
W ↑		60' I "J" C-C PKG BOTH SIDES
	0.02	↑
		20' I "J" C-C
	ST. JOHNSBURY CO. 0.00 .397 A.	↓

SHA 51.3-8
11-15-72

ROAD INVENTORY SHEET

Road No. _____
Road Name _____
Sheet No. _____
Date _____
County _____
State Coordinates _____

SHA 51.3-8
11-15-72

ROAD INVENTORY SHEET

Party Chief T. LANDON
Recorder M. ZALENSKI
Helper

Map No. 26

Road No. OP 25
Road Name DEEP RUN CT.
Sheet No. 1 OF 1
Date 10-1-73
County MONT.
State Coordinates 732-488

ROAD 0 05 END

60' I
"J" C-C
PKG BOTH SIDES

0 02

20' I
"J" C-C

LA.
ST. JOHNSBURY CO. 0 00 3971

N

SHA 51.3-8
11-15-72

ROAD INVENTORY SHEET

Road No. _____
Road Name _____
Sheet No. _____
Date _____
County _____
State Coordinates _____

SHA 51.3-8
11-15-72

ROAD INVENTORY SHEET

Party Chief: T. LANDON
Recorder: M. ZALENSKI
Helper:

Map No. 26

Road No. OP 26
Road Name: FENCHURCH CT.
Sheet No. 1 OF 1
Date: 10-1-73
County: MONT.
State Coordinates: 732-488

	ROAD 0.06 END	
		60' I "J" C-C PKG BOTH SIDES
W ↑	0.02	
		20' I "J" C-C
	ST. JOHNSBURY CO 0.00 LA. 3971	

SHA 51.3-8
11-15-72

ROAD INVENTORY SHEET

Road No. _____
Road Name _____
Sheet No. _____
Date _____
County _____
State Coordinates _____

OP 27

MONTGOMERY COUNTY

UNASSIGNED

NOW

CO 7086

ROLLING KNOLL CT

99-120 CO

SHA 51.3 - 8 Revised
4.83

MARYLAND STATE HIGHWAY ADMINISTRATION

ROAD INVENTORY SHEET

Party Chief _____
Recorder _____
Assistant _____
Map No./Dir. _____ / _____
State Coordinates _____

Road No. OP 28
Road Name _____
County _____
Date _____
Sheet No. _____ OF _____

SYSTEM				TRAFFIC		LINE DIAGRAM	TRAFFIC			PAVEMENT DATA
FED. AID.	FUNCT CLASS	HWY. SYS.	HPMS SAMPLE	PKG. REST.	COM/IND. ACCESS		CONTROL	COM/IND. ACCESS	PKG. REST.	
						SEE				
						CO 3572				

TRAFFIC CODES

TRAFFIC CONTROLS: STOP SIGN=SS, TRAFFIC LIGHT=T.L., FLASHING RED BALL=F.R.

TRAFFIC CODES

PARKING RESTRICTIONS: A.M. PEAK, P.M. PEAK, A.M./P.M. PEAK, NO PARKING ANYTIME=N.P., COMM/IND. ACCESS=E

SHA 51.3-8
11-15-72

UNASS

ROAD INVENTORY SHEET

Party Chief T. LANDON
Recorder T. ABBOTT
Helper

Map No. 26 PLUS 086 OFF EMORY LA.

Road No. ~~OP 29~~
Road Name ~~GEORGE WASHINGTON DR.~~
Sheet No. 1 OF 1
Date 11-7-73
County MONT
State Coordinates 775-471

76-1

NOW CO 3896

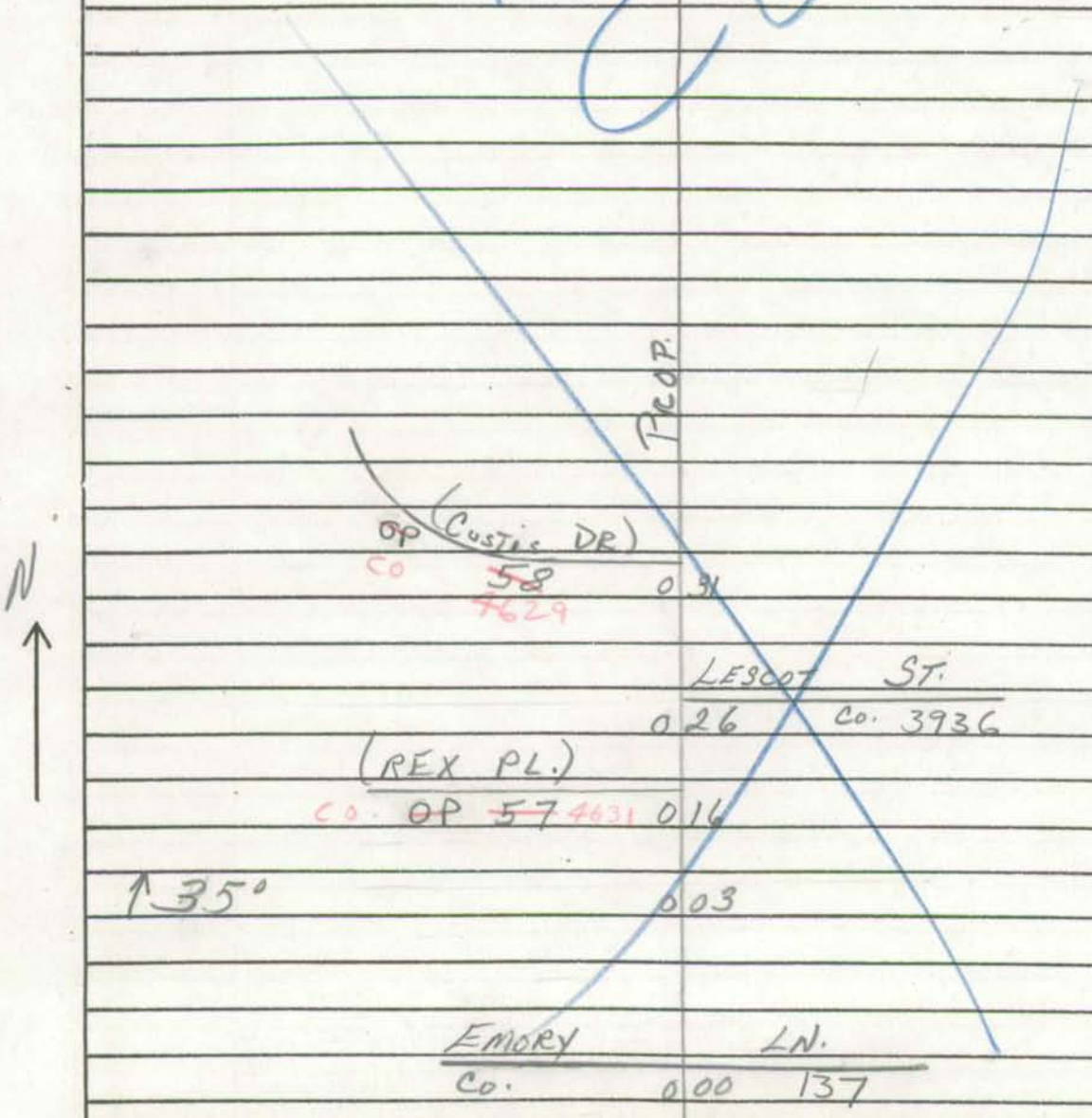

20'I
26'CW

SHA 51.3-8
11-15-72

ROAD INVENTORY SHEET

Road No. _____
Road Name _____
Sheet No. _____
Date _____
County _____
State Coordinates _____

SHA 51.3-8
11-15-72

STATE HIGHWAY ADMINISTRATION OF MARYLAND

ROAD INVENTORY SHEET

Party Chief _____
Recorder _____
Helper _____

Map No. _____

Road No. 0 of 30
Road Name _____
Sheet No. _____
Date _____
County _____
State Coordinates _____

UNASSIGNED
NOW
Co 4630
76-4

SHA 51.3-8
11-15-72

ROAD INVENTORY SHEET

Road No. _____
Road Name _____
Sheet No. _____
Date _____
County _____
State Coordinates _____

Form 6 HPS (Rev. 1961)

ROAD INVENTORY SHEET

Party Chief W. Dombroski
Recorder D. Taylor
Helper

Map 20
D-10

Road No. O.P. 31
Road Name (Hammond St)
Sheet No. 1 of 1
Date 8-3-73
County Montgomery
718-515

86-ex
33
JE
CA
4/8/87

ABANDONED

MD 355

036

PT
85°
PC

022

019

N

(Florence DR)
O. P. 32

018

9'H
12'CW

90°

015

MD 355

000

16'H
22'CW

Form 6 HPS (Rev. 1961)

ROAD INVENTORY SHEET

Road No. _____

Road Name _____

Sheet No. _____

Date _____

County _____

Form 6 HPS (Rev. 1961)

ROAD INVENTORY SHEET

Party Chief W. Dombroski
Recorder D. Taylor
Helper

Map 20

Road No. O.P. 32
Road Name (Florence DR)
Sheet No. 1 of 1
Date 8-3-73
County Montgomery
719-515

86 ex #33
JE/CA
4/8/87

ABAN

	Road	End		
PT 45° PC	097			
	092			10'E 12'CW
	078			
	077	Hall		
	075	H		14'E 16'CW
	039		90°	10'E 12'CW
	026			9'H 12'CW
	000			

(Hammond O.P. 31 SX)

N

Form 6 HPS (Rev. 1961)

ROAD INVENTORY SHEET

Road No. _____

Road Name _____

Sheet No. _____

Date _____

County _____

SHA 51.3-8
11-15-72

STATE HIGHWAY ADMINISTRATION OF MARYLAND

ROAD INVENTORY SHEET

Party Chief
Recorder OFFICE
Helper

Map No. 20

Road No. O.P. 33
Road Name GOSHEN RD.
Sheet No. 1 OF 1
Date
County MONTGOMERY
State Coordinates

SEE INVENTORY
OF CO. 33

UNASSIGNED

SHA 51.3-8
11-15-72

ROAD INVENTORY SHEET

Road No. _____
Road Name _____
Sheet No. _____
Date _____
County _____
State Coordinates _____

Form 6 HPS (Rev. 1961)

99 CO EX
CG, TAA
3/27/00

ROAD INVENTORY SHEET

Party Chief W. Dombroski
Recorder D. Taylor
Helper

Map 20

Road No. OP 34
Road Name
Sheet No. 1 of 2
Date 8-3-73
County Montgomery
722-503

↑10°	Ent to loading docks	0 58		
	Ent to Pkg lot	0 51		
		0 50		PT 95° PC
	Ent to PKG lot	0 39		
↑45°	Ent to PKG lot	0 35		
Comsat Lane Pvt.	~~(Shawnee La)~~ ~~OP 232~~	0 32		
		0 29		50°
PT		0 24		
65°		0 20	DR	
PC		0 17		
↑10°		0 09		
	(A)	0 06		75°
↑20°		0 02		
	Gate	0 01	Open	
	(old Baltimore Rd)			24' I 36' cw
	Co	0 00	231	

N

Form 6 HPS (Rev. 1961)

ROAD INVENTORY SHEET

Road No. OP 34
Road Name
Sheet No. 2 of 2
Date 8-3-73
County Montgomery

Comsat (~~Shawnee~~	Lane ~~La~~)	
~~OP~~	074 ~~232~~	
Ent to Visitor Pkg	070	
Ent to Cafeteria	062	
		Same

Form 6 HPS (Rev. 1961)

ROAD INVENTORY SHEET

Party Chief W. Dombrosiki
Recorder D. Taylor
Helper

Map 20

Road No. OP 35
Road Name ~~(Weems RD)~~ Wims RD
Sheet No. 1 of 1
Date 8-3-73
County Montgomery
725-508

96-28 ST
60/AL
3-21-97

	Road	End		
H	031	Ent PRK Lot		24'I
H 100' H	027			~~8'E~~ ~~10'CW~~
Clarksburg Recreation Center	026	E - School		J c-c 2UML
	019	E - Rocky Hill Mid. Sch.		40'I
	016			J c-c 2UML
MD		355		
	015			
190°	008	H		
H	006	H		
H	004			
H	003			
H	001			14'E 16'CW
	000			
	Road	End		

S

Form 6 HPS (Rev. 1961)

ROAD INVENTORY SHEET

Road No. _____
Road Name Weems Dr
Sheet No. 2 of
Date 8-3-73
County Montgomery

Form 6 HPS (Rev. 1961)

ROAD INVENTORY SHEET COOLBROOK LANE

86-EXTRA #32

Party Chief W. Dombroski
Recorder D. Taylor
Helper

Map 20 D-10

Road No. OP. 36
Road Name ~~Brook~~ ~~Lane~~
Sheet No. 1 of 1
Date 8-3-73
County Montgomery
723-510

H Road End	029		
	027		PT
			45°
	024	DR	PC
H	016		
			10'E 10'CW
H	010		
			14'E 14'CW
MD	000	355	

S

Form 6 HPS (Rev. 1961)

ROAD INVENTORY SHEET

Road No. _____

Road Name _____

Sheet No. _____

Date _____

County _____

SHA 51.3-8
11-15-72

URBAN

ROAD INVENTORY SHEET

Party Chief W. Dombroski
Recorder D. Taylor
Helper

Map No. 20

Road No. OP 37
Road Name Ent to Trailers
Sheet No. 1 of 1
Date 8-24-73
County Montgomery
State Coordinates 732-492

W

	Road End		
	012		
↑90°	010		25'I
			30'CW
	004	T&R Ct Office 90° ↑	X 14'I
			I curb LT
↑85°	002		X 14'CW
			36'I
MD	000	355	42'CW

SHA 51.3-8
11-15-72

ROAD INVENTORY SHEET

Road No. _____
Road Name _____
Sheet No. _____
Date _____
County _____
State Coordinates _____

SHA 51.3-8
11-15-72

URBAN B

ROAD INVENTORY SHEET

Party Chief W. Dombroski
Recorder D. Taylor
Helper

Map No. 20

Road No. OP 38
Road Name Ent to Trailers
Sheet No. 1 of 1
Date 8-24-73
County Montgomery
State Coordinates 732-493

Oakcrest Trailer Court

W

Road End
0.09

14' E
16' CW

MD 000 355

SHA 51.3-8
11-15-72

ROAD INVENTORY SHEET

Road No. _____
Road Name _____
Sheet No. _____
Date _____
County _____
State Coordinates _____

SHA 51.3-8
11-15-72

URBAN C

ROAD INVENTORY SHEET

Party Chief W. Oambroski
Recorder D. Taylor
Helper

Road No. OP 39
Road Name Ent to Trailers
Sheet No. 1 of 1
Date 8-24-73
County Montgomery
State Coordinates 732-494

Map No. 20

Schneider Trailer Haven

W

OP 012 40

OP 40 010

004 OP 40

26'I
30'CW

MD 000 355

SHA 51.3-8
11-15-72

ROAD INVENTORY SHEET

Road No. _____
Road Name _____
Sheet No. _____
Date _____
County _____
State Coordinates _____

SHA 51.3-8
11-15-72

VRCAN

ROAD INVENTORY SHEET

Party Chief W. Dombroski
Recorder D. Taylor
Helper

Road No. OP 40
Road Name
Sheet No. 1 of 1
Date 8-24-73
County Montgomery
State Coordinates 731-494

Map No. 20

0.10 Schneider Trailer Haven

Ent to Trailers		
OP	019 39 @0.10	↑
↑90°	016	
		26'I 30'CW
	014	X
		26'I I-curb RT 30'CW
↑90°	008	X
	OP 39	
S ↑	006 Ent to Trailers @0.12	
↑90°	004	
↑90°	002	
		26'I 30'CW
Ent To Trailers		
OP	000 39 @0.04	↓

SHA 51.3-8
11-15-72

ROAD INVENTORY SHEET

Road No. _____
Road Name _____
Sheet No. _____
Date _____
County _____
State Coordinates _____

SHA 51.3-8
11-15-72

VRGAN D

ROAD INVENTORY SHEET

Party Chief W. Dombroski
Recorder D. Taylor
Helper

Map No. 20

0.17

Road No. OP 41
Road Name Ent to Trailers
Sheet No. 1 of
Date 8-24-73
County Montgomery
State Coordinates 730-495

MD 028 355

12'H
16'CW

022

26'H
30'CW

014 90°

Ent to Trailers

OP 42 010

S

OP 43 007

20.00

OP 44 003

20'H
24'CW

OP 000 20.17 44

SHA 51.3-8
11-15-72

ROAD INVENTORY SHEET

Road No. _____
Road Name _____
Sheet No. _____
Date _____
County _____
State Coordinates _____

SHA 51.3-8
11-15-72

URBAN E

ROAD INVENTORY SHEET

Party Chief W. Dombroski
Recorder D. Taylor
Helper

Map No. 20

Road No. OP 42
Road Name Ent to Trailers
Sheet No. 1 of 1
Date 8-24-73
County Montgomery
State Coordinates 731-494

W

OP 014 41

21' H
25' CW

007

003 OP 43

14' H
18' CW

MD 000 355

SHA 51.3-8
11-15-72

ROAD INVENTORY SHEET

Road No. _____
Road Name _____
Sheet No. _____
Date _____
County _____
State Coordinates _____

SHA 51.3-8
11-15-72

URBA a

ROAD INVENTORY SHEET

Party Chief W. Dombroski
Recorder D. Taylor
Helper

Map No. 20

0.03

Road No. OP 43
Road Name
Sheet No. 1 of 1
Date 8-24-73
County Montgomery
State Coordinates 731-494

N

OP 015 41

007 PT 90° PC 24'H 30'CW

003 14'H 18'CW

Ent to Trailers

OP 000 42

SHA 51.3-8
11-15-72

ROAD INVENTORY SHEET

Road No. _____
Road Name _____
Sheet No. _____
Date _____
County _____
State Coordinates _____

SHA 51.3-8
11-15-72

VRGAN b

ROAD INVENTORY SHEET

Party Chief W. Dombrosici
Recorder D. Taylor
Helper

Map No. 20

0.03

Road No. OP 44
Road Name
Sheet No. 1 of 1
Date 8-24-73
County Montgomery
State Coordinates 730-494

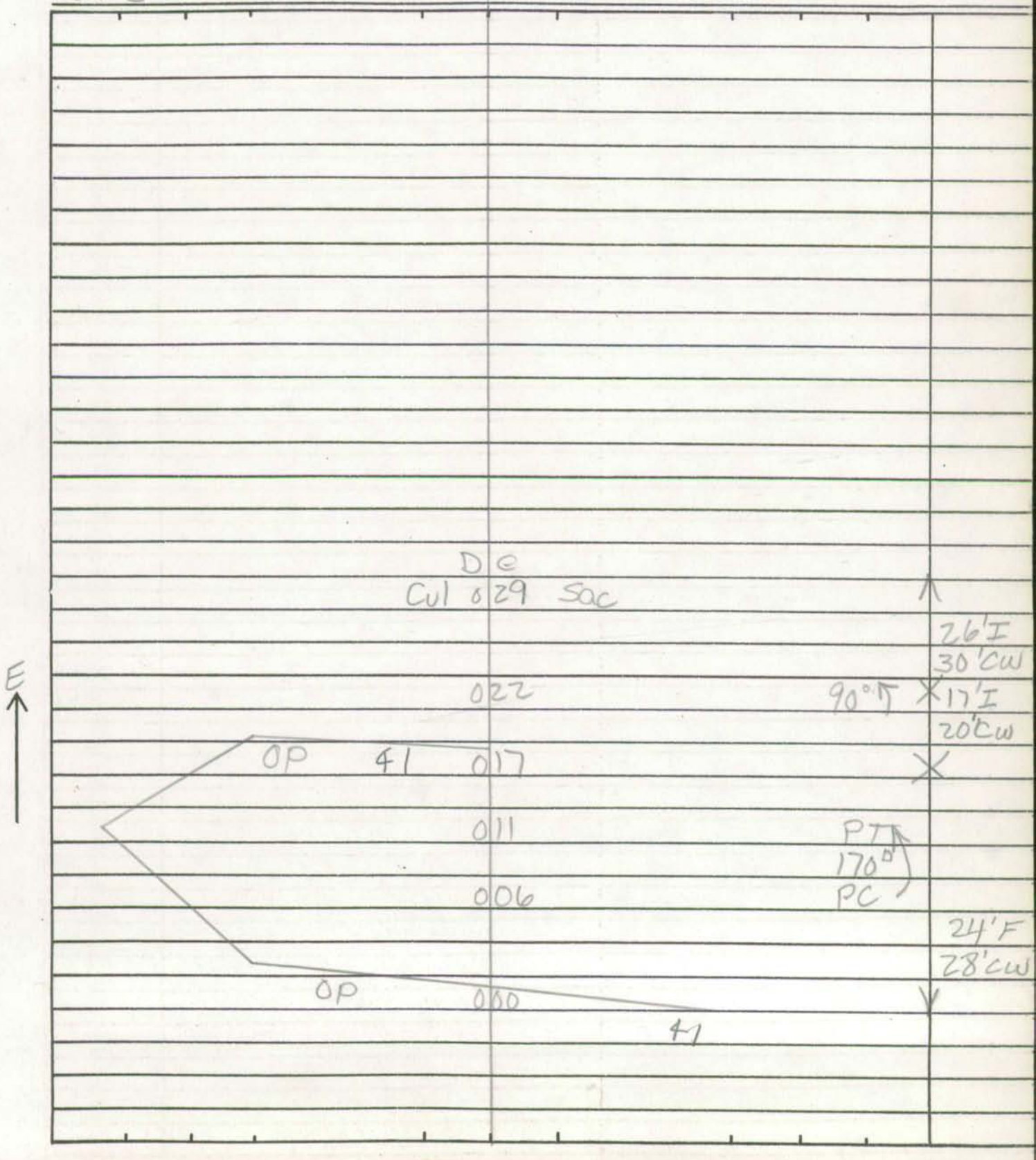

SHA 51.3-8
11-15-72

ROAD INVENTORY SHEET

Road No. _____
Road Name _____
Sheet No. _____
Date _____
County _____
State Coordinates _____

Form 6 HPS (Rev. 1961)

ROAD INVENTORY SHEET

Party Chief W. Dombroski
Recorder D. Taylor
Helper

Road No. O.P. 45
Road Name
Sheet No. 1 of 1
Date 8-1-73
County Montgomery
729 - 525

Map 20

12:56

Impassable Ahead

Road End

0 58

8'D

0 46 800' Farm 8'D 10'CW

0 30 H

0 29 PT 30° PC

0 23 10'E 12'CW

0 13

W

↑50° 0 10

H 0 04

(Burnt CO 0 00 Hill Rd) 14 @2.50

12'E 14'CW

Form 6 HPS (Rev. 1961)

ROAD INVENTORY SHEET

Road No. _____

Road Name _____

Sheet No. _____

Date _____

County _____

Form 6 HPS (Rev. 1961)

ROAD INVENTORY SHEET

Party Chief W. Dombroski
Recorder D. Taylor
Helper

Road No. OP 46
Road Name
Sheet No. 1 of 1
Date 8-9-73
County Montgomery
749-495

Map 20

2.74 Montgomery Acres

UNNASSIGNED

NOW CO. 4606

D e
Cul 0 65 Sac

~~30'D~~
~~30'CW~~

76-01

0 61

0 57 25°

15° H 0 50

O.P. 49 0 39

0 36 PT 40° PC

0 27

76-1

0 23 O.P. 47

25° 0 17

0 12 H

60 I
~~20'I~~
~~30'CW~~

0 06 30°

Warfield Rd
CO 0 00 32

N

Form 6 HPS (Rev. 1961)

ROAD INVENTORY SHEET

Party Chief W. Dombroski
Recorder D. Taylor
Helper

Road No. OP 47
Road Name
Sheet No. 1 of 1
Date 8-9-73
County Montgomery
749-496

Map 20

0.23 Montgomery Acres

UNASSIGNED

NOW

Co. 4607

76-02

Road End

031

028 PT

H 300' 024 30°

019 4° PC

E

O.P. 53 014 300' H

012 10°

25° 007

20'I
30'CW

000 46

O.P.

SHA 51.3-8
11-15-72

STATE HIGHWAY ADMINISTRATION OF MARYLAND

ROAD INVENTORY SHEET

HALTERMAN RD
05-1-201

Party Chief OFFICE
Recorder
Helper

Map No. 20

Road No. OP 48
Road Name ~~JACKSON RD~~
Sheet No. 1 OF 1
Date
County MONTGOMERY
State Coordinates

SEE INVENTORY OF
CO 48

SHA 51.3-8
11-15-72

ROAD INVENTORY SHEET

Road No. _____
Road Name _____
Sheet No. _____
Date _____
County _____
State Coordinates _____

Form 6 HPS (Rev. 1961)

ROAD INVENTORY SHEET

Party Chief W. Dombroski
Recorder D. Taylor
Helper

Road No. OP 49
Road Name
Sheet No. 1 of 1
Date 8-9-73
County Montgomery

Map 20

0.39 Montgomery Acres 749-497

UNASSIGNED
NOW
CO 4609 76-04

(Goshen Rd)

CO. 0 44 33

0 40

PT 20° PC 0 38 3 H

0 32

Proposed

0 27 PT

0 24 H 35°

W 0 21 H PC

0 17 H

Proposed

0 16

H 0 14

35° 0 07 Farm 20' I 30' CW

O.P. 0 00 46

Form 6 HPS (Rev. 1961)

ROAD INVENTORY SHEET

Party Chief W. Dambroski
Recorder D. Taylor
Helper

Road No. OP 50
Road Name
Sheet No. 1 of 1
Date 8-9-73
County Montgomery
751-494

GD/DR
7/25/90

Map 20

2.20

H

Road End

015 — 8' E 10' CW

011

H 010

H 007

003 H

(Warfield Rd.) — 12' E 14' CW

Co 000 32

N

DOUBLELAND RD
~~T 5551~~
CO 6208

Form 6 HPS (Rev. 1961)

ROAD INVENTORY SHEET

Road No. _____

Road Name _____

Sheet No. _____

Date _____

County _____

SHA 51.3-8
11-15-72

STATE HIGHWAY ADMINISTRATION OF MARYLAND

ROAD INVENTORY SHEET

Party Chief _____
Recorder _____
Helper _____

Map No. _____

Road No. OP 51
Road Name _____
Sheet No. _____
Date _____
County MONT
State Coordinates _____

UNASSIGNED
Now Co 4751
78-4B

SHA 51.3-8
11-15-72

ROAD INVENTORY SHEET

Road No. _____
Road Name _____
Sheet No. _____
Date _____
County _____
State Coordinates _____

SHA 51.3-8
11-15-72

STATE HIGHWAY ADMINISTRATION OF MARYLAND

ROAD INVENTORY SHEET

Party Chief _____
Recorder _____
Helper _____

Map No. _____

Road No. OPS2
Road Name _____
Sheet No. _____
Date _____
County MONT
State Coordinates _____

UNASSIGNED
Now Co. 4750
18-3B

SHA 51.3-8
11-15-72

ROAD INVENTORY SHEET

Road No. _____
Road Name _____
Sheet No. _____
Date _____
County _____
State Coordinates _____

Form 6 HPS (Rev. 1961)

ROAD INVENTORY SHEET

Party Chief W. Dombroski
Recorder D. Taylor
Helper

Road No. OP 53
Road Name
Sheet No. 1 of 1
Date 8-9-73
County Montgomery

Map 20

0.14 Montgomery Acres 750-496

UNASSIGNED
NOW
Co 4608
76-03

N ↑

	De			
Cul	025	Sac		
	024	H	PT	30'D 30'CW
	021		60°	X
	019	H		
	010		PC	20'I 30'CW
O.P.	000	47		

Form 6 HPS (Rev. 1961)

ROAD INVENTORY SHEET

Party Chief W. Dombroski
Recorder D. Taylor
Helper

Road No. OP 54
Road Name
Sheet No. 1 of 1
Date 8-9-73
County Montgomery
762-496

Map 20

0.30

N

Road End
0.12

8' E
8' CW

Dorsey Rd.
Co 0.00 51

Form 6 HPS (Rev. 1961)

ROAD INVENTORY SHEET

Road No. _____

Road Name _____

Sheet No. _____

Date _____

County _____

Form 6 HPS (Rev. 1961)

Laytonsville

ROAD INVENTORY SHEET

Party Chief W. Dombroski
Recorder D. Taylor
Helper

Map 20

Road No. OP 55
Road Name (Willow La)
Sheet No. 1 of 1
Date 8-9-73
County Montgomery
760-500

Road		End	
	Crossover		
	010	Ent to Pkg	
H	009		11' I Lane R 10' E Lane LT 9' Grass Tree Pkwy
H	004	Ent to Church	10° 36'cw
MD	000	108 @ 7.92	

E

Form 6 HPS (Rev. 1961)

ROAD INVENTORY SHEET

Road No. _____

Road Name _____

Sheet No. _____

Date _____

County _____

SHA 51.3-8
11-15-72

ROAD INVENTORY SHEET

Party Chief W. Dombroski
Recorder D. Taylor
Helper

Map No. 20

Road No. OP 56
Road Name
Sheet No. 1 of 1
Date 8-8-73
County Montgomery
State Coordinates 771-511

2.65 Sod Farm Garage

	Road	End			
	1	05			↑
	0	99		40° ↑	
↑40°	0	96			
	0	93	DR		
	0	86	DR		
	0	84		25° ↑	
	0	79	H		
↑20°	0	73			
	~~0~~	~~70~~	H		
	0	68	DR		12' E 14' CW
	0	67		75° ↑	X
↑85°	0	41			
	0	21	H		
	0	17	H		16' E 16' CW
	0	00			↓

(Damascus Rd)
MD ~~Co~~ ~~MD~~ ~~[illegible]~~ ~~52~~ 650

N ↑

SHA 51.3-8
11-15-72

ROAD INVENTORY SHEET

Road No. _____
Road Name _____
Sheet No. _____
Date _____
County _____
State Coordinates _____

SHA 51.3-8
11-15-72

STATE HIGHWAY ADMINISTRATION OF MARYLAND

ROAD INVENTORY SHEET

Party Chief _____
Recorder _____
Helper _____

Map No. _____

Road No. OP 57
Road Name Brighton Dam Rd
Sheet No. _____
Date _____
County _____
State Coordinates _____

(76-5 OP 57 is Now Co 4631)

SEE CO 57

Since OP 57 was unassigned due to county Imp. 76-5 and Co 57 had a section of road assigned Pvt. OP 57 was re assigned to this section of Co. 57. This Pvt. section of road has a FAS number assigned to it and so that it could be coded OP 57 was assigned to that section of road which connect a Montg co. rd. with a Howard co rd.

SHA 51.3-8
11-15-72

ROAD INVENTORY SHEET

Road No. _____
Road Name _____
Sheet No. _____
Date _____
County _____
State Coordinates _____

SHA 51.3-8
11-15-72

STATE HIGHWAY ADMINISTRATION OF MARYLAND

ROAD INVENTORY SHEET

Party Chief _____
Recorder _____
Helper _____

Map No. _____

Road No. OP 58
Road Name _____
Sheet No. _____
Date _____
County _____
State Coordinates _____

UNASSIGNED

NOW

Co 4629

76.3

SHA 51.3-8
11-15-72

ROAD INVENTORY SHEET

Road No. _____
Road Name _____
Sheet No. _____
Date _____
County _____
State Coordinates _____

Form 6 HPS (Rev. 1961)

ROAD INVENTORY SHEET

Party Chief W. Dombroski
Recorder D. Taylor
Helper

Map 20

Road No. OP 59
Road Name
Sheet No. 1 of 1
Date 8-6-73
County Montgomery
746-518

0.43

	Farm			
	Road	End		
	0	60		
PT 110° PC	0	59		
	0	57		
	0	53	90°	
80°	0	29		
	0	25	10°	10'E 10'CW
	0	22	H	
20°	0	19	H	
	0	14	25°	
15°	0	10		
H	0	05		12'E 14'CW
(Woodfield Co	0	00	45 school Rd.)	

N

Form 6 HPS (Rev. 1961)

ROAD INVENTORY SHEET

Road No. __________
Road Name __________
Sheet No. __________
Date __________
County __________

SHA 51.3-8
11-15-72

STATE HIGHWAY ADMINISTRATION OF MARYLAND

ROAD INVENTORY SHEET

Party Chief _____
Recorder _____
Helper _____

Map No. _____

Road No. OP 60
Road Name _____
Sheet No. _____
Date _____
County _____
State Coordinates _____

UNASSIGNED
Now
Co 4638
76-14

SHA 51.3-8
11-15-72

ROAD INVENTORY SHEET

Road No. _____
Road Name _____
Sheet No. _____
Date _____
County _____
State Coordinates _____

SHA 51.3-8
11-15-72

STATE HIGHWAY ADMINISTRATION OF MARYLAND

ROAD INVENTORY SHEET

Party Chief OFFICE
Recorder
Helper

Map No. Z1

Road No. OP 61
Road Name MT. CARMEL CEMETERY RD
Sheet No. 1 OF 1
Date
County MONTGOMERY
State Coordinates

SEE INVENTORY OF
CO 61

SHA 51.3-8
11-15-72

ROAD INVENTORY SHEET

Road No. _____
Road Name _____
Sheet No. _____
Date _____
County _____
State Coordinates _____

SHA 51.3-8
11-15-72

STATE HIGHWAY ADMINISTRATION OF MARYLAND

ROAD INVENTORY SHEET

Party Chief _____
Recorder _____
Helper _____

Map No. _____

Road No. OP 62
Road Name _____
Sheet No. _____
Date _____
County _____
State Coordinates _____

UNASSIGNED
Inventory
SEE Now of
Co. 4632

76-6

91-133

SHA 51.3-8
11-15-72

ROAD INVENTORY SHEET

Road No. _____
Road Name _____
Sheet No. _____
Date _____
County _____
State Coordinates _____

SHA 51.3-8
11-15-72

ROAD INVENTORY SHEET

Party Chief T. LANDON
Recorder T. ABBOTT
Helper

Map No. 26

Road No. OP 63
Road Name BROOKS RD.
Sheet No. 1 OF 1
Date 11-6-73
County MONT.
State Coordinates 772-478

W

KIRK LN.
OP 151

0.09

↑ 15°

0.01

16' E
20' CW

RIDGE DR.
OP CO 0.00 ~~149~~ 4775

SHA 51.3-8
11-15-72

ROAD INVENTORY SHEET

Road No. _____
Road Name _____
Sheet No. _____
Date _____
County _____
State Coordinates _____

SHA 51.3-8
11-15-72

ROAD INVENTORY SHEET

Party Chief W. Dombroski
Recorder D. Taylor
Helper

Map No. 20

5.56

Road No. OP 64
Road Name
Sheet No. 1 of 1
Date 7-27-73
County Montgomery
State Coordinates 713-496

PULL
ABAN DUE TO
RELOCATION
OF MD 121
84-8
STATE MP

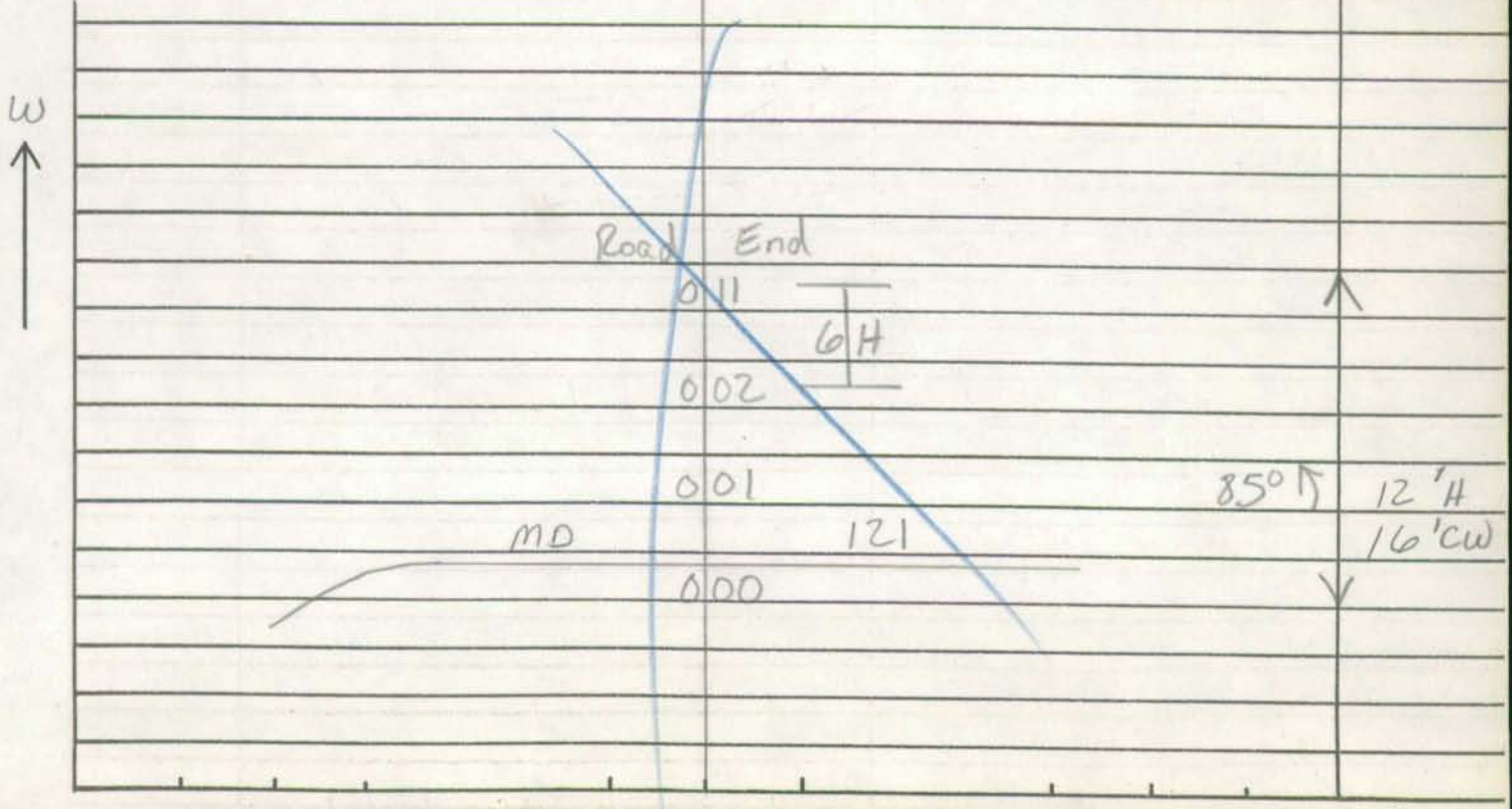

SHA 51.3-8
11-15-72

ROAD INVENTORY SHEET

Road No. _____
Road Name _____
Sheet No. _____
Date _____
County _____
State Coordinates _____

Form 6 HPS (Rev. 1961)

94CO EX#8
BB/AH
2-23-95

ROAD INVENTORY SHEET

Party Chief W. Dombroski
Recorder D. Taylor
Helper

Road No. OP 65
Road Name
Sheet No. 1 of 1
Date 8-6-73
County Montgomery
748-513

Map 20
D-10

13.59

ABANDONED
94CO EX#8
BB/AH
2-23-95

Road End

H 047

PT 80° PC 038

035

35° 014

011 35°

E

PT 95° PC 007

005

MD SPUR 001 H

10'E
12'CW

000 124

Form 6 HPS (Rev. 1961)

ROAD INVENTORY SHEET

Road No. ________________

Road Name ________________

Sheet No. ________________

Date ________________

County ________________

Form 6 HPS (Rev. 1961)

ROAD INVENTORY SHEET

Party Chief W. Dombroski
Recorder D. Taylor
Helper

Road No. OP 66
Road Name
Sheet No. 1 of 1
Date 7-31-73
County Montgomery
743-532

Map 20

0.16

N

Road End

0.07 H

URBAN LOCAL

110°

0.02

10'E
10'CW

(HIGHVIEW AVE)

CO 1007 0.00

(HIGHVIEW AVE.) CO 1007

Form 6 HPS (Rev. 1961)

ROAD INVENTORY SHEET

Road No. _____

Road Name _____

Sheet No. _____

Date _____

County _____

Form 6 HPS (Rev. 1961)

ROAD INVENTORY SHEET

Party Chief W. Dombroski
Recorder D. Taylor
Helper

Map 20

0.12

Road No. OP 67
Road Name (No Name)
Sheet No. 1 of 1
Date 8-6-73
County Montgomery
746-515

Road End

H 0 04

E

0 03 H

H 0 01 H

12' EI
14' CW

View La

0 00 Co 168

Pleasant 168 B

Form 6 HPS (Rev. 1961)

ROAD INVENTORY SHEET

Road No. _____

Road Name _____

Sheet No. _____

Date _____

County _____

M9-78

Form 6 HPS (Rev. 1961)

Lay Tonsville

ROAD INVENTORY SHEET

Party Chief W. Dombroski
Recorder D. Taylor
Helper

Road No. OP 68
Road Name
Sheet No. 1 of 1
Date 8-9-73
County Montgomery
761-499

90-mun ex #2
AL/JK
2-21-91

Map 20

0.08

Now is a private Driveway

Road End

Farm 300' 038

E

12'E
14'CW

↑45°

015

013

45°↑

14'E
18'CW

~~(Maple Knoll DR)~~
~~OP 23~~

000 OP 23

~~(Maple Knoll DR)~~
~~Mun 5~~

Form 6 HPS (Rev. 1961)

ROAD INVENTORY SHEET

Road No. ________________

Road Name ________________

Sheet No. ________________

Date ________________

County ________________

SHA 51.3-8
11-15-72

ROAD INVENTORY SHEET

Party Chief W. Dombroski
Recorder D. Taylor
Helper

Map No. 20

Road No. DP 69
Road Name
Sheet No. 1 of 1
Date 7-31-73
County Montgomery
State Coordinates 746-544

0.24

Road End
033 Farm
↑90°
022
S
014 90°↑
009
3 H
006
002 H 10'E
Brown Church Rd 12'CW
Co 1006 000
Brown Church Rd. Co 1006

SHA 51.3-8
11-15-72

ROAD INVENTORY SHEET

Road No. _____
Road Name _____
Sheet No. _____
Date _____
County _____
State Coordinates _____

SHA 51.3-8
11-15-72

GO MP (97 Co Ex #11)
2/20/98

ROAD INVENTORY SHEET

Party Chief W. Dombroski
Recorder D. Taylor
Helper

Map No. 20 D10

1.93

Road No. OP 70
Road Name
Sheet No. 1 of 1
Date 8-7-73
County Montgomery
State Coordinates 750-521

Pvt Dr

Sign:-Pvt. Prop.
Road 0 23 END

~~Creamery Rd~~ ~~44~~

~~Hawkins Co~~ 017

S

16'I
2 UML

~~Hawkins Co~~ 009 ~~600'~~ H ~~35°~~

~~12'E~~
~~16'CW~~

(Hawkins Creamery Rd)
Co 000 H 44

@ 2.07

~~Creamery Rd~~ ~~44~~

SHA 51.3-8
11-15-72

ROAD INVENTORY SHEET

Road No. _____
Road Name _____
Sheet No. _____
Date _____
County _____
State Coordinates _____

SHA 51.3-8
11-15-72

ROAD INVENTORY SHEET

Party Chief W. Dombroski
Recorder D. Taylor
Helper

Map No. 21

Road No. OP 71
Road Name
Sheet No. 1 of 1
Date 8-9-73
County Montgomery
State Coordinates 780-498

0.28

H
Road End
008
007 H
PT 006
600 005 H
PC 002
(GreGG Rd)
000 CO. 60
(GreGG Rd) CO. 60

E

10'E
10'CW

SHA 51.3-8
11-15-72

ROAD INVENTORY SHEET

Road No. _____
Road Name _____
Sheet No. _____
Date _____
County _____
State Coordinates _____

Form 6 HPS (Rev. 1961)

ROAD INVENTORY SHEET

Party Chief W. Dombroski
Recorder D. Taylor
Helper

Map 21

Road No. OP 72
Road Name Edmonston DR
Sheet No. 1 of 1
Date 8-14-73
County Montgomery

15.35

792-499

NOW CO 4971
ROCKY GLEN DR
81-16

Farm

Gate
035

H 028

012

(New Hampshire Ave)
MD. 000 650

N

10'E
10'CW
10°
12'E
12'CW
9'H
12'CW

Form 6 HPS (Rev. 1961)

ROAD INVENTORY SHEET

Road No. _____

Road Name _____

Sheet No. _____

Date _____

County _____

Form 6 HPS (Rev. 1961)

ROAD INVENTORY SHEET

Party Chief W. Dombroski
Recorder D. Taylor
Helper

Map 21

Road No. OP 73
Road Name
Sheet No. 1 of 1
Date 8-14-73
County Montgomery

16.11

789-501

H

H H

H Road End

054

012

PT
30°
PC

008

Farm 006

↑35° 004

10'H
16'CW

(New Hampshire Ave)
MD. 000 650

E

Form 6 HPS (Rev. 1961)

ROAD INVENTORY SHEET

Road No. ________________

Road Name ________________

Sheet No. ________________

Date ________________

County ________________

SHA 51.3-8
11-15-72

ROAD INVENTORY SHEET

Party Chief W. Dombroski
Recorder D. Taylor
Helper

Map No. 21

Road No. OP 74
Road Name
Sheet No. 1 of 2
Date 8-9-73
County Montgomery
State Coordinates 777-495

↑10°		127		11'H 16'CW
	MD	091	97 30°↑	
↑15°		089		
	H	086		
		079	10°↑	
↑15°		075		
PT		065		
60°	Farm 1000'	062		
PC		057	DR 12"CMP	
	H	046	PT	
			35°	
	H	042	PC	
		029	50°↑	
	H	023		
↑35°		012		12'F 16'CW
		000		
	Road	End		
	Farm			

E ↑

SHA 51.3-8
11-15-72

ROAD INVENTORY SHEET

Road No. OP 74
Road Name
Sheet No. 2 of 2
Date 8-9-73
County Montgomery
State Coordinates

Summer Camp Bennett		
Road End		
	179	↑
Swimming Pool	176	
	172 H	
↑25°	142	
	135 H	45°↑
	132	50°↑
		Same

SHA 51.3-8
11-15-72

ROAD INVENTORY SHEET

Party Chief W. Dombroski
Recorder D. Taylor
Helper

Map No. 25

4.52

Road No. OP 75
Road Name
Sheet No. 1 of 1
Date 7-24-73
County Montgomery
State Coordinates 674-482

N

Road End
H 027

Gate 025 Open

Church 024 H

H 016

010 DR

10'E
14'CW

WHITES FERRY RD
Co. 000 281

SHA 51.3-8
11-15-72

ROAD INVENTORY SHEET

Road No. _____
Road Name _____
Sheet No. _____
Date _____
County _____
State Coordinates _____

SHA 51.3-8
11-15-72

ROAD INVENTORY SHEET

Party Chief W. Dombroski
Recorder D. Taylor
Helper

Map No. 25

Road No. OP 76
Road Name
Sheet No. 1 of 1
Date 7-24-73
County Montgomery
State Coordinates 678-459

0.64

W

Road End

0 17

0 03 90° 8'E

(Izaak Walton Way) 8'CW

0 00 274

(Izaak Walton Way) Co.

SHA 51.3-8
11-15-72

ROAD INVENTORY SHEET

Road No. _____
Road Name _____
Sheet No. _____
Date _____
County _____
State Coordinates _____

SHA 51.3-8
11-15-72

ROAD INVENTORY SHEET

Party Chief W. Dombroski
Recorder D. Taylor
Helper

Map No. 25

Road No. OP 77
Road Name Harmony DR
Sheet No. 1 of 1
Date 7-25-73
County Montgomery
State Coordinates 689-461

Road End
022
S
50°
020
8'E H
016 400'
009 H
007 80°
10'E
12'CW
(Sugarland Rd)
Co. 000 269

SHA 51.3-8
11-15-72

ROAD INVENTORY SHEET

Road No. _____
Road Name _____
Sheet No. _____
Date _____
County _____
State Coordinates _____

SHA 51.3-8
11-15-72

ROAD INVENTORY SHEET

Party Chief W. Dombroski
Recorder D. Taylor
Helper

Map No. 25

Road No. O.P. 78
Road Name
Sheet No. 1 of 1
Date 7-26-73
County Montgomery
State Coordinates 690-455

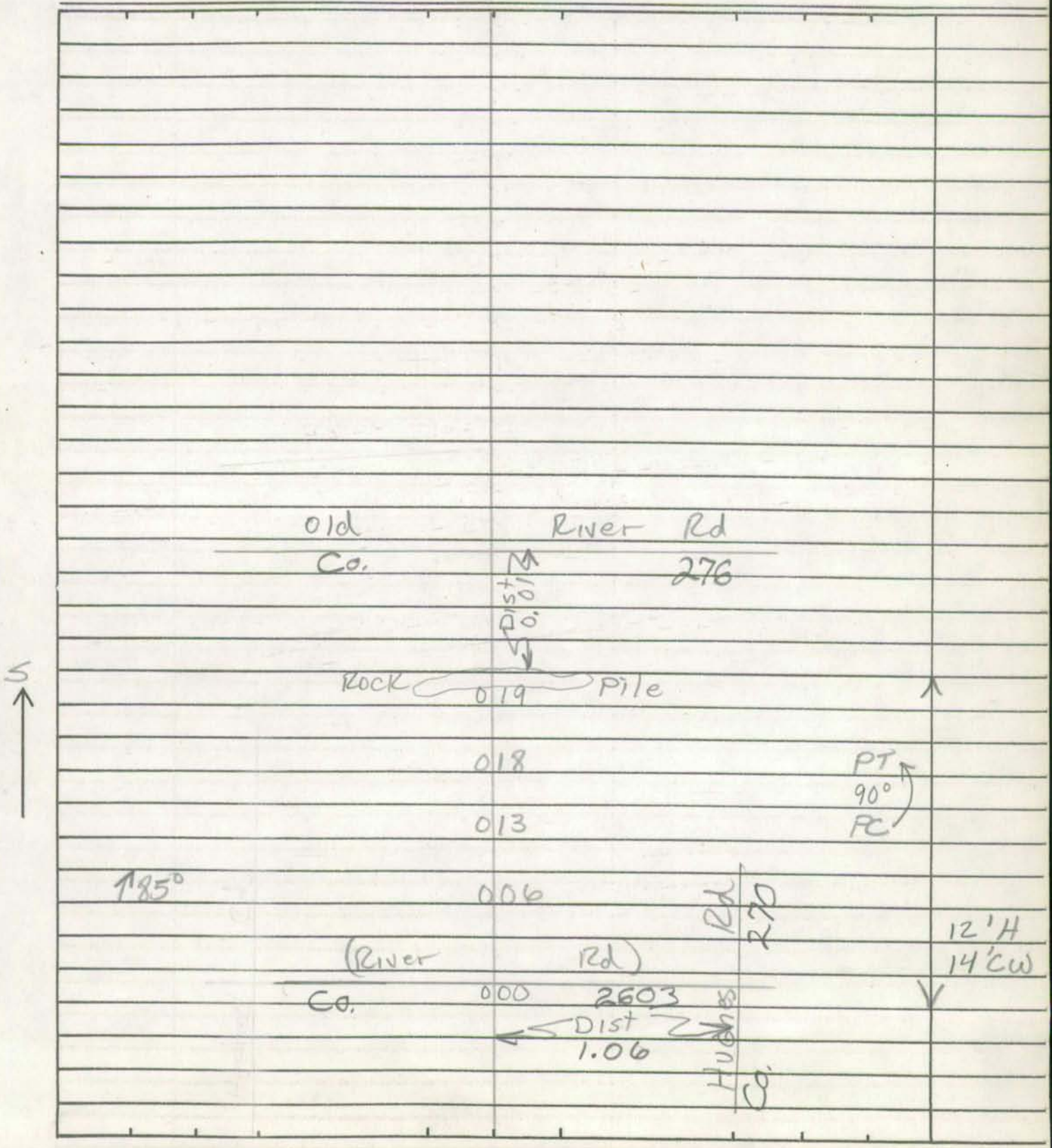

SHA 51.3-8
11-15-72

ROAD INVENTORY SHEET

Road No. _____
Road Name _____
Sheet No. _____
Date _____
County _____
State Coordinates _____

SHA 51.3-8
11-15-72

ROAD INVENTORY SHEET

Party Chief T. LANDON
Recorder W. WARFIELD
Helper

Map No. 20

Plus: 7.91

Road No. OP 79
Road Name
Sheet No. 1 OF 1
Date 6-26-73
County MONT.
State Coordinates 744-536

E

F

H ROAD 0 27 END

H 0 20

RIDGE RD.

MD. 0 00 27

10° 10' I
10' CW
12' E
12' CW

SHA 51.3-8
11-15-72

ROAD INVENTORY SHEET

Road No. _____
Road Name _____
Sheet No. _____
Date _____
County _____
State Coordinates _____

SHA 51.3-8
11-15-72

ROAD INVENTORY SHEET

Party Chief: T. LANDON
Recorder: W. WARFIELD
Helper:

Map No. 20 PLUS: 0.90

Road No.: OP 80
Road Name:
Sheet No.: 1 OF 1
Date: 6-20-73
County: MONT.
State Coordinates: 746-528

ROAD 0	34 END	H	
0	31		
3 H			
0	24		
PT 65°	0	20	10' I 12' cw
PC	0	15	
10°	0	08	
	0	04	10° 10' G 10' cw
DAMASCUS	RD.		
MD.	0	00	
	108		

S

URBAN LOCAL

SHA 51.3-8
11-15-72

ROAD INVENTORY SHEET

Road No. _____
Road Name _____
Sheet No. _____
Date _____
County _____
State Coordinates _____

SHA 51.3-8
11-15-72

ROAD INVENTORY SHEET

Party Chief T. LANDON
Recorder W. WARFIELD
Helper

Map No. 20

PLUS: 4.99

Road No. OP 81
Road Name
Sheet No. 1 of 1
Date 6-21-73
County MONT.
State Coordinates 753-501

	H			
ROAD	021	END		
	013		15°	8'E
				8'CW
55°	010	H		
	006	H-300'		10'E
BRINK	RD.			10'CW
~~MD.~~ CO	000	~~420~~ 27		

S

SHA 51.3-8
11-15-72

ROAD INVENTORY SHEET

Road No. _____
Road Name _____
Sheet No. _____
Date _____
County _____
State Coordinates _____

SHA 51.3-8
11-15-72

ROAD INVENTORY SHEET

Party Chief W. Dombroski
Recorder D. Taylor
Helper

Map No. 27

Road No. O.P. 82
Road Name Batson Rd.
Sheet No. 1 of 1
Date 8-14-73
County Mont.
State Coordinates 809-467

O.P. Section of Co. 82

0.29 - 0.34

SHA 51.3-8
11-15-72

ROAD INVENTORY SHEET

Road No. _____
Road Name _____
Sheet No. _____
Date _____
County _____
State Coordinates _____

SHA 51.3-8
11-15-72

Laytonsville
ROAD INVENTORY SHEET

Party Chief T. LANDON
Recorder W. WARFIELD
Helper

Map No. 20 PLUS: 5.76

Road No. OP 83
Road Name
Sheet No. 1 OF 1
Date 6-21-73
County MONT.
State Coordinates 757-502

	H			
S ↑	ROAD 011 END	H	AUTO. GRAVE YARD 300'	
	009	H		
H	006			
H	004	RD.		10'E
	BRINK			10'CW
	CO 000 ~~MD.~~	27 ~~420~~		↓

SHA 51.3-8
11-15-72

ROAD INVENTORY SHEET

Road No. _____
Road Name _____
Sheet No. _____
Date _____
County _____
State Coordinates _____

SHA 51.3-8
11-15-72

STATE HIGHWAY ADMINISTRATION OF MARYLAND

ROAD INVENTORY SHEET

Party Chief OFFICE
Recorder
Helper

Map No. 27

Road No. O.P. 84
Road Name KRUHM RD
Sheet No. 1 OF 1
Date
County MONT
State Coordinates

SEE INVENTORY
OF CO. 84

SHA 51.3-8
11-15-72

ROAD INVENTORY SHEET

Road No. _____
Road Name _____
Sheet No. _____
Date _____
County _____
State Coordinates _____

OP 85

MONTGOMERY COUNTY

SEE INVENTORY OF

CO 5683, Poplar Hill Road.

96-77 extra

SHA 51.3-8
11-15-72

ROAD INVENTORY SHEET

Party Chief W. Dombroski
Recorder D. Taylor
Helper

Map No. 26

Road No. OP 86
Road Name
Sheet No. 1 of 1
Date 7-26-73
County Montgomery
State Coordinates 707-456

3.03

Road End

S

017

H 016 H

014 90°

012

3 H

007 8'E 10'cw

(Berryville Co 000 Rd)

264

SHA 51.3-8
11-15-72

ROAD INVENTORY SHEET

Road No. _____
Road Name _____
Sheet No. _____
Date _____
County _____
State Coordinates _____

SHA 51.3-8
11-15-72

STATE HIGHWAY ADMINISTRATION OF MARYLAND

ROAD INVENTORY SHEET

Party Chief
Recorder OFFICE
Helper

Map No. 27

Road No. O.P. 87
Road Name DUSTIN RD.
Sheet No. 1 OF 1
Date
County MONT.
State Coordinates

SEE INVENTORY
OF CO. 87

SHA 51.3-8
11-15-72

ROAD INVENTORY SHEET

Road No. _____
Road Name _____
Sheet No. _____
Date _____
County _____
State Coordinates _____

SHA 51.3-8
11-15-72

ROAD INVENTORY SHEET

Party Chief T. LANDON
Recorder M. ZALENSKI
Helper

Map No. 26
0.36

Road No. O.P. 88
Road Name
Sheet No. 1 OF 1
Date 10-4-73
County MONT.
State Coordinates 707-451

OVERGROWN

	ROAD	END	
H (VAC.)	0	15	
H	0	13	
			8'E 12'CW
	0	10	
H	0	09	
VIOLETTES ~~VIOLETS~~ Co.	0	00	LOCK RD 207 — 10'E 14'CW

E

ROAD INVENTORY SHEET

Road No. _____
Road Name _____
Sheet No. _____
Date _____
County _____
State Coordinates _____

SHA 51.3-8
11-15-72

ROAD INVENTORY SHEET

Party Chief: T. LANDON
Recorder: M. ZALENSKI
Helper:

Map No. 26

Road No. OP 89
Road Name: DEAKINS LANE
Sheet No. 1 OF 1
Date: 10-3-73
County: MONT.
State Coordinates: 713-455

		DE	
CUL	0	67 SAC	↑
	0	62	PT ↑
			30°
	0	55	PC
↑15°	0	51	
	0	44	20°↑
↑40°	0	28	
	0	19	45°↑
			12'G
			16'CW
SENECA MD	0	00 RD 112	

S ↑

SHA 51.3-8
11-15-72

ROAD INVENTORY SHEET

Road No. _____
Road Name _____
Sheet No. _____
Date _____
County _____
State Coordinates _____

SHA 51.3-8
11-15-72

ROAD INVENTORY SHEET

Party Chief: T. LANDON
Recorder: M. ZALENSKI
Helper:

Map No. 26
0.08

Road No.: O.P. 90
Road Name:
Sheet No.: 1 OF 1
Date: 10-4-73
County: MONT.
State Coordinates: 719-447

W

APT. ROAD | APT. END

0.07

12 APTS. | 12 APTS.

0.03

0.02

PENNYFIELD | LOCK RD.

Co. 0.00 | 26

PT 90° PC

21' I
I-CURB RT.
*26' CW

20' I
26' CW

SHA 51.3-8
11-15-72

ROAD INVENTORY SHEET

Road No. _____
Road Name _____
Sheet No. _____
Date _____
County _____
State Coordinates _____

SHA 51.3-8
11-15-72

STATE HIGHWAY ADMINISTRATION OF MARYLAND

ROAD INVENTORY SHEET

Party Chief OFFICE
Recorder
Helper

Map No. 27

Road No. O.P. 91
Road Name McKNEW RD
Sheet No. 1 OF 1
Date
County MONT.
State Coordinates

~~SEE INVENTORY OF Co. 91~~

~~Unassigned~~

~~Now All~~

~~Co 6 255~~

~~91-33~~

SEE Inventory of Co 91

SHA 51.3-8
11-15-72

ROAD INVENTORY SHEET

Road No. _____
Road Name _____
Sheet No. _____
Date _____
County _____
State Coordinates _____

SHA 51.3-8
11-15-72

ROAD INVENTORY SHEET

Party Chief W. DOMBROSKI
Recorder D. TAYLOR
Helper

Map No. 27 E11D

Road No. O.P. 92
Road Name BLACKBURN RD
Sheet No. 1 OF 1
Date 8-21-73
County MONT.
State Coordinates 819-462

O.P. SECTION OF

~~CO~~ ~~92~~

CO 6202

0.55 - 0.82

SHA 51.3-8
11-15-72

ROAD INVENTORY SHEET

Road No. _____
Road Name _____
Sheet No. _____
Date _____
County _____
State Coordinates _____

SHA 51.3-8
11-15-72

ROAD INVENTORY SHEET

Party Chief T. LANDON
Recorder M. ZALENSKI
Helper

Map No. 26

Road No. O.P 93
Road Name LUVIE LN.
Sheet No. 1 OF 1
Date 10-4-73
County MONT.
State Coordinates 723-444



SHA 51.3-8
11-15-72

ROAD INVENTORY SHEET

Road No. _____
Road Name _____
Sheet No. _____
Date _____
County _____
State Coordinates _____

SHA 51.3-8
11-15-72

ROAD INVENTORY SHEET

Party Chief T. LANDON
Recorder M. ZALENSKI
Helper

Map No. 26

STA.-4.84

Road No. O.P. 94
Road Name
Sheet No. 1 OF 1
Date 10-1-73
County MONT.
State Coordinates 721-448

N

TH

TH TH
ROAD 0 30 END

0 27 FARM 90°

8'E
12' CCW

~~TRAVILAH Co.~~ RD
0 00 780

SHA 51.3-8
11-15-72

ROAD INVENTORY SHEET

Road No. _____
Road Name _____
Sheet No. _____
Date _____
County _____
State Coordinates _____

SHA 51.3-8
11-15-72

ROAD INVENTORY SHEET

Party Chief: J. LANDON
Recorder: M. ZALENSKI
Helper:

Map No. 26

Road No. OP 95
Road Name: PATRICK AVE
Sheet No. 1 OF 1
Date: 10-2-73
County: MONT.
State Coordinates: 734-455

ROAD	017 END	
		8'E
		12'CW
	009	20° ↑
		12'E
TRAVILAH	RD.	16'CW
Co.	000 780	

N ↑

SHA 51.3-8
11-15-72

ROAD INVENTORY SHEET

Road No. _____
Road Name _____
Sheet No. _____
Date _____
County _____
State Coordinates _____

OP 96

MONTGOMERY COUNTY

MILLS LA

ABANDONED

2000 CO EX #8

SHA 51.3-8
11-15-72

STATE HIGHWAY ADMINISTRATION OF MARYLAND

ROAD INVENTORY SHEET

Party Chief
Recorder OFFICE
Helper

Map No. 27

Road No. O.P. 97
Road Name MILES RD.
Sheet No. 1 OF 1
Date
County MONT.
State Coordinates

SEE INVENTORY
OF CO. 97

SHA 51.3-8
11-15-72

ROAD INVENTORY SHEET

Road No. _____
Road Name _____
Sheet No. _____
Date _____
County _____
State Coordinates _____

SHA 51.3-8
11-15-72

ROAD INVENTORY SHEET

Party Chief T. LANDON
Recorder M. ZALENSKI
Helper

Map No. 26

STA.-1.44

Road No. O.P. 98
Road Name
Sheet No. 1 OF 1
Date 10-2-73
County MONT.
State Coordinates 235-455

N

	H	ROAD 0 15 END		
URBAN LOCAL	H	0 13		
	H	0 05		12' E 16' CW
	TRAVILAH CO	0 00	RD. 780	

SHA 51.3-8
11-15-72

ROAD INVENTORY SHEET

Road No. _____
Road Name _____
Sheet No. _____
Date _____
County _____
State Coordinates _____

SHA 51.3-8
11-15-72

ROAD INVENTORY SHEET

Party Chief J. LANDON
Recorder M. ZALENSKI
Helper

Map No. 26

STA.-0.39

Road No. O.P. 99
Road Name
Sheet No. 1 OF 1
Date 10-9-73
County MONT.
State Coordinates 737-442



SHA 51.3-8
11-15-72

ROAD INVENTORY SHEET

Road No. _____
Road Name _____
Sheet No. _____
Date _____
County _____
State Coordinates _____

SHA 51.3-8
11-15-72

ROAD INVENTORY SHEET

Party Chief: T. LANDON
Recorder: M. ZALENSKI
Helper:

Map No. 26

STA.-1.31

Road No. O.P. 100
Road Name (PARTRIDGE RUN LA.)
Sheet No. 1 OF 1
Date 10-4-73
County MONT.
State Coordinates 232-444

		ROAD	END			
PT	H	0	42			↑
65°						
PC	H	0	34			10' F
						16' CW
		0	30	H	20°↑	*
		0	22		20°↑	
S ↑		0	20	24" CP		
↑20°		0	17			10' I
						14' CW
		0	14	H		*12' I
						14' CW
	GLEN Co.	0	00	RD 53		↓

SHA 51.3-8
11-15-72

ROAD INVENTORY SHEET

Road No. _____
Road Name _____
Sheet No. _____
Date _____
County _____
State Coordinates _____

OP 101

MONTGOMERY COUNTY

SEE INVENTORY

OF

CO 7045

GREENBRIAR RD.

98-90

SHA 51.3-8
11-15-72

STATE HIGHWAY ADMINISTRATION OF MARYLAND

ROAD INVENTORY SHEET

Party Chief _____
Recorder OFFICE
Helper _____

Map No. 27

Road No. O.P. 102
Road Name SMITH VILLAGE RD
Sheet No. 1 OF 1
Date _____
County MONTGOMERY
State Coordinates _____

SEE INVENTORY OF
CO 102

SHA 51.3-8
11-15-72

ROAD INVENTORY SHEET

Road No. _____
Road Name _____
Sheet No. _____
Date _____
County _____
State Coordinates _____

SHA 51.3-8
11-15-72

ROAD INVENTORY SHEET

Party Chief J. LANDON
Recorder M. ZALENSKI
Helper

Map No. 26
1.21

Road No. O.P. 103
Road Name
Sheet No. 1 OF 1
Date 10-4-73
County MONT.
State Coordinates 725-447

E

	ROAD	END	
H 100' F	0	28	
↑15°	0	25	
H	0	15	12'E
STONEY CREEK RD			16'CW
CO.	0	00	205

SHA 51.3-8
11-15-72

ROAD INVENTORY SHEET

Road No. _____
Road Name _____
Sheet No. _____
Date _____
County _____
State Coordinates _____

SHA 51.3-8
11-15-72

ROAD INVENTORY SHEET

Party Chief: T. LANDON
Recorder: M. ZALENSKI
Helper:

Map No. 26

Road No. OP 104
Road Name: BEALL MOUNTAIN RD.
Sheet No. 1 OF 1
Date: 10-4-73
County: MONT.
State Coordinates: 726-441

	ROAD END		
	0.38		12'G 16'CW
185°	0.27		X
	0.13	PT 95° PC	
	0.05		
175°	0.02		15'G. 20'CW
RIVER MD	0.00	RD. 190	

N

SHA 51.3-8
11-15-72

ROAD INVENTORY SHEET

Road No. _____
Road Name _____
Sheet No. _____
Date _____
County _____
State Coordinates _____

SHA 51.3-8
11-15-72

ROAD INVENTORY SHEET

Party Chief T. LANDON
Recorder M. ZABENSKI
Helper

Map No. 26 STA.-0.13

Road No. O.P 105
Road Name
Sheet No. 1 OF 1
Date 10-9-73
County MONT.
State Coordinates 738-442

ROAD 0.11 END H

W

F 400' 0.09

0.05 H

0.01 10°↑ 10' I 14' CW

GLEN CO. MILL RD. 193

0.00

SHA 51.3-8
11-15-72

ROAD INVENTORY SHEET

Road No. _____
Road Name _____
Sheet No. _____
Date _____
County _____
State Coordinates _____

SHA 51.3-8
11-15-72

ROAD INVENTORY SHEET

Party Chief T. LANDON
Recorder M. ZALENSKI
Helper

Map No. 26

Road No. O.P. 106
Road Name RED BARN LA.
Sheet No. 1 OF 1
Date 10-9-73
County MONT.
State Coordinates 738-445

ROAD END
0 40
0 31 PT 90°
0 23 PC
W
12'G 16'cw
0 15
12'I 14'cw
GLEN MILL CO. RD
0 00 193

SHA 51.3-8
11-15-72

ROAD INVENTORY SHEET

Road No. _____
Road Name _____
Sheet No. _____
Date _____
County _____
State Coordinates _____

SHA 51.3-8
11-15-72

ROAD INVENTORY SHEET

Party Chief: T. LANDON
Recorder: M. ZALENSKI
Helper:

Map No. 26

Road No. O.P. 107
Road Name: TULIP LA.
Sheet No. 1 OF 1
Date: 10-9-73
County: MONT.
State Coordinates: 739-446

	ROAD	END	
	0	43	↑
↑85°	0	36	
W ↑	0	31	90°↑ 12'E 16'CW
	0	25	15°↑
	0	04	20°↑ 16'G 20'CW
GLEN MILL CO.	0	00	RD 193 ↓

SHA 51.3-8
11-15-72

ROAD INVENTORY SHEET

Road No. _____
Road Name _____
Sheet No. _____
Date _____
County _____
State Coordinates _____

SHA 51.3-8
11-15-72

ROAD INVENTORY SHEET

Party Chief T. LANDON
Recorder M. ZALENSKI
Helper

Map No. 26

Road No. O.P. 108
Road Name UNITY LA
Sheet No. 1 OF 1
Date 10-9-73
County MONT.
State Coordinates 739-447

ROAD END
0 31

10'E
14'CW

ROLLING RD.
↑90° O.P 109 0 27

W ↑

14'E
20'CW

GLEN MILL RD.
CO. 0 00 193

SHA 51.3-8
11-15-72

ROAD INVENTORY SHEET

Road No. _____
Road Name _____
Sheet No. _____
Date _____
County _____
State Coordinates _____

SHA 51.3-8
11-15-72

ROAD INVENTORY SHEET

Party Chief T. LANDON
Recorder M. ZALENSKI
Helper

Map No. 26

Road No. O.P. 109
Road Name ROLLING RD
Sheet No. 1 OF 1
Date 10-9-73
County MONT.
State Coordinates 737-448

ROAD END

0 14

S

0 12 90°

10'E
14' CW

UNITY
O.P 0 00

1 08

SHA 51.3-8
11-15-72

ROAD INVENTORY SHEET

Road No. _____
Road Name _____
Sheet No. _____
Date _____
County _____
State Coordinates _____

SHA 51.3-8
11-15-72

ROAD INVENTORY SHEET

Party Chief: J. LANDON
Recorder: M. ZALENSKI
Helper:

Map No. 26

Road No.: OP 110
Road Name: BRATTON CT.
Sheet No.: 1 OF 1
Date: 10-16-73
County: MONT.
State Coordinates: 741-451

GATE
0.11

E

BRATTON DR
85° OP 111 0.08

16'G
20'CW

GLEN CO. 0.00 MILL RD. 193

SHA 51.3-8
11-15-72

ROAD INVENTORY SHEET

Road No. _____
Road Name _____
Sheet No. _____
Date _____
County _____
State Coordinates _____

SHA 51.3-8
11-15-72

ROAD INVENTORY SHEET

Party Chief: T. LANDON
Recorder: M. ZALENSKI
Helper:

Map No. 26

Road No. OP 111
Road Name: BRATTON DR
Sheet No. 1 OF 1
Date: 10-10-73
County: MONT.
State Coordinates: 742-451



SHA 51.3-8
11-15-72

ROAD INVENTORY SHEET

Road No. _____
Road Name _____
Sheet No. _____
Date _____
County _____
State Coordinates _____

URBAN

SHA 51.3-8
11-15-72

ROAD INVENTORY SHEET

Party Chief T. LANDON
Recorder M. ZALENSKI
Helper

Map No. 26C

Road No. O.P. 112
Road Name
Sheet No. 1 OF 1
Date 10-5-73
County MONT
State Coordinates 724-457

H	ROAD	023	END	
		019	DR.	
↑ 40°		016		
H		006	H	
TURKEY FOOT			RD.	10'E 14'CW
Co		000	208	

E ↑

SHA 51.3-8
11-15-72

ROAD INVENTORY SHEET

Road No. _____
Road Name _____
Sheet No. _____
Date _____
County _____
State Coordinates _____

OP 113

MONTGOMERY COUNTY

SEE INVENTORY OF CO 7198

Young La

00-132 CO

SHA 51.3 - 8 Revised
4.83

MARYLAND STATE HIGHWAY ADMINISTRATION

ROAD INVENTORY SHEET

Party Chief _____
Recorder _____
Assistant _____
Map No./Dir. /
State Coordinates _____

Road No. OP 114
Road Name Fellowship La
County Montgomery
Date 10/5/73
Sheet No. 1 OF 1

SYSTEM				TRAFFIC		LINE DIAGRAM	TRAFFIC			PAVEMENT DATA
FED. AID.	FUNCT CLASS.	HWY. SYS.	HPMS SAMPLE	PRKG. REST.	COM/IND. ACCESS		CONTROL	COM/IND. ACCESS	PRKG. REST.	
						Unassigned				
						Now All				
						Co 6210				
						91-137				

TRAFFIC CODES

TRAFFIC CONTROLS: STOP SIGN=SS, TRAFFIC LIGHT=T.L., FLASHING RED BALL=F.R.

TRAFFIC CODES

PARKING RESTRICTIONS: A.M. PEAK, P.M. PEAK, A.M./P.M. PEAK, NO PARKING ANYTIME=N.P., COMM/IND. ACCESS=E

SYSTEM				TRAFFIC		LINE DIAGRAM	TRAFFIC			PAVEMENT DATA
FED. AID.	FUNCT. CLASS.	HWY. SYS.	HPMS SAMPLE	PRK.G. REST.	COM/IND ACCESS		CONTROL	COM/IND ACCESS	PRK.G. REST.	

SHA 51.3 - 8 Revised
4.83

MARYLAND STATE HIGHWAY ADMINISTRATION

ROAD INVENTORY SHEET

Party Chief
Recorder
Assistant
Map No./Dir. E10 C/ S
State Coordinates 728-466

Road No. OP 115
Road Name Fellowship Way
County Montgomery
Date
Sheet No. OF

SYSTEM				TRAFFIC		LINE DIAGRAM	TRAFFIC			PAVEMENT DATA
FED. AID.	FUNCT CLASS.	HWY. SYS.	HPMS SAMPLE	PRKG. REST.	COM/IND. ACCESS		CONTROL	COM/IND. ACCESS	PRKG. REST.	

TRAFFIC CODES
TRAFFIC CONTROLS: STOP SIGN=S.S., TRAFFIC LIGHT=T.L., FLASHING RED BALL=F.R.

TRAFFIC CODES
PARKING RESTRICTIONS: A.M. PEAK, P.M. PEAK, A.M./P.M. PEAK, NO PARKING ANYTIME=N.P., COMM/IND. ACCESS=E

SEE INVENTORY OF
Co 6087
90-163
Unassigned
Now All
Co 6087

SYSTEM				TRAFFIC		LINE DIAGRAM	TRAFFIC			PAVEMENT DATA
FED. AID.	FUNCT. CLASS.	HWY. SYS.	HPMS SAMPLE	PRKG. REST.	COM/IND ACCESS		CONTROL	COM/IND ACCESS	PRKG. REST.	

SHA 51.3-8
11-15-72

URBAN ✓
2001 CO EX #9
1/25/02
SS/WP

ROAD INVENTORY SHEET

Party Chief T. LANDON
Recorder M. ZALENSKI
Helper

Map No. 26

Road No. O.P. 116
Road Name
Sheet No. 1 OF 1
Date 9-26-73
County MONT.
State Coordinates 719-477

		H			
	H ROAD	0	45	END	
↑40°		0	41		
		0	39	H 40°↑	
		0	35	PT 100° PC	
		0	32		
		0	29	25°↑	
↑10°		0	28		
		0	25	15°↑	
	H 300'	0	17	30°↑	
↑30°		0	14		
PT 70° PC		0	08		10' D 12' CW
		0	04		
		0	01	75°↑	10' H 12' CW
	RIFFLE CO.	0	00	FORD RD 225	

N ↑

SHA 51.3-8
11-15-72

ROAD INVENTORY SHEET

Road No. _____
Road Name _____
Sheet No. _____
Date _____
County _____
State Coordinates _____

SHA 51.3-8
11-15-72

ROAD INVENTORY SHEET

Party Chief T. LANDON
Recorder M. ZALENSKI
Helper

Map No. 26

Road No. OP 117
Road Name MARMARY RD.
Sheet No. 1 OF 1
Date 10-3-73
County MONT.
State Coordinates 731-474

ROAD END

0 23 3 H

0 19

6 H

0 13 H

0 10 H

0 07 12'E 16'CW

LONGDRAFT RD

Co. 0 00 223

W

SHA 51.3-8
11-15-72

ROAD INVENTORY SHEET

Road No. _____
Road Name _____
Sheet No. _____
Date _____
County _____
State Coordinates _____

SHA 51.3-8
11-15-72

92 CoEx #8
2-17-93
BB/JS/JS

ROAD INVENTORY SHEET

Party Chief T. LANDON
Recorder M. ZALENSKI
Helper

Map No. 26

Road No. O.P. 118
Road Name BLUNT AVE.
Sheet No. 1 OF 1
Date 9-28-73
County MONT.
State Coordinates 223-488

ROAD 0 18 END

PRIVATE

S

0 15 15°

8'E
10'CW

0 08

10'E
12'CW

MATENY HILL Rd ~~Rd.~~
~~MATENEY~~
Co.

0 00
227

SHA 51.3-8
11-15-72

ROAD INVENTORY SHEET

Road No. _____
Road Name _____
Sheet No. _____
Date _____
County _____
State Coordinates _____

SHA 51.3-8
11-15-72

URBAN

ROAD INVENTORY SHEET

Party Chief: T. LANDON
Recorder: M. ZALENSKI
Helper:

Map No. 26

4.80

Road No.: O.P. 119
Road Name: ~~Liberty Heights La.~~
Sheet No.: 1 OF 1
Date: 9-28-73
County: MONT.
State Coordinates: 722-187

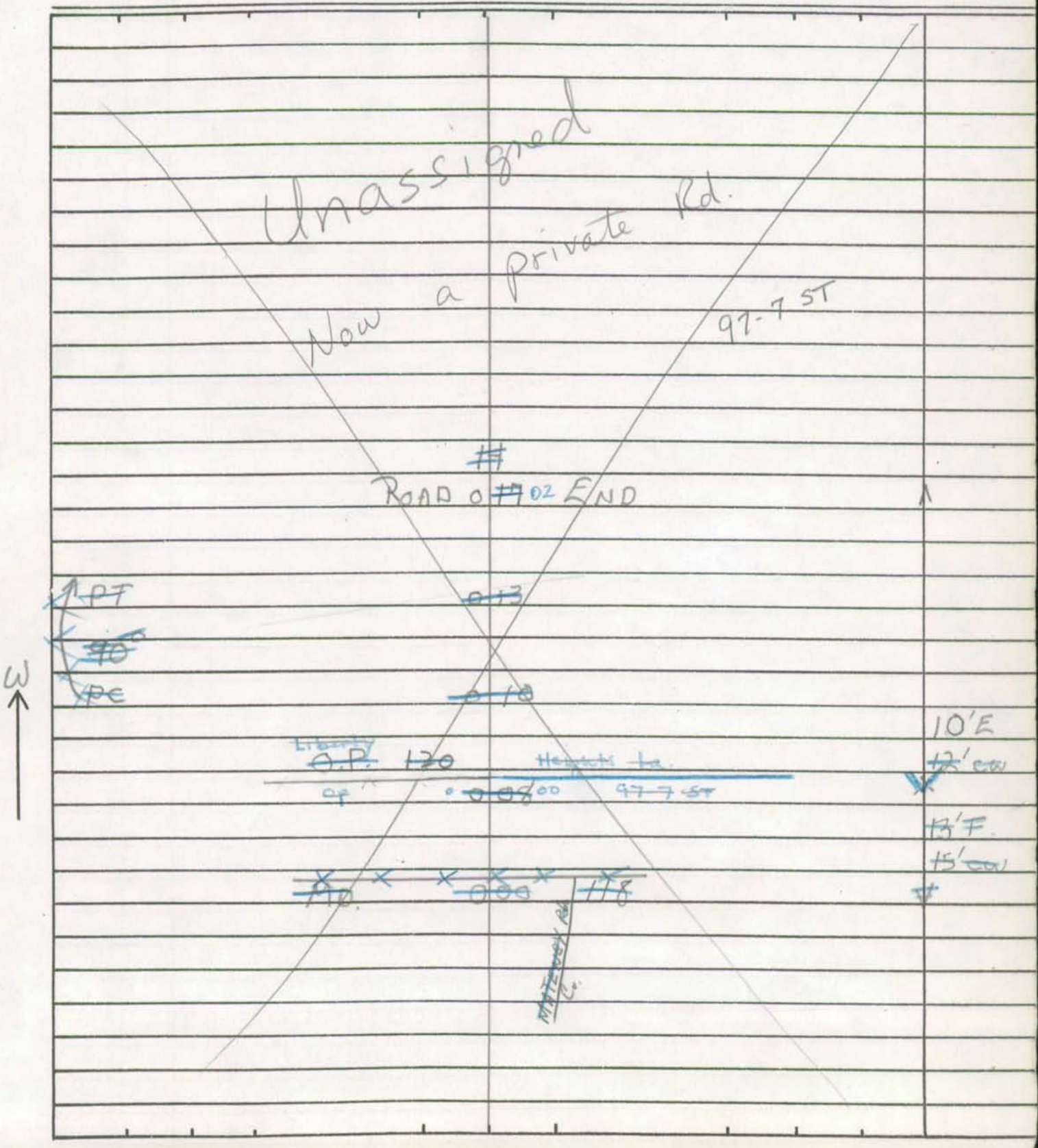

SHA 51.3-8
11-15-72

ROAD INVENTORY SHEET

Road No. _____
Road Name _____
Sheet No. _____
Date _____
County _____
State Coordinates _____

OP 120

MONTGOMERY COUNTY

SEE INVENTORY OF

CO 7013

LIBERTY HEIGHTS LA.

98-31

SHA 51.3-8
11-15-72

URBAN

ROAD INVENTORY SHEET

Party Chief T. LANDON
Recorder M. ZALENSKI
Helper

Map No. 26

4.65

Road No. O.P. 121
Road Name
Sheet No. 1 OF 1
Date 9-28-73
County MONT.
State Coordinates 722-487

AL/AP
12-10-97
97-7 ST

SCARified

ROAD END

(A) 0 09 H

O.P. 120

0 08

0 07 H

0 01 H

10'E
12' CON

MD 0 00 118

MATENEY RD. Co.

W

SHA 51.3-8
11-15-72

ROAD INVENTORY SHEET

Road No. _____
Road Name _____
Sheet No. _____
Date _____
County _____
State Coordinates _____

M9-78

SHA 51.3-8
11-15-72

ROAD INVENTORY SHEET

Party Chief T. LANDON
Recorder M. ZALENSKI
Helper

Map No. 26

STA.-2.41

Road No. O.P. 122
Road Name (ALLSPICE Rd.)
Sheet No. 1 OF 1
Date 9-28-73
County MONT.
State Coordinates 726 - 482

N

PROPOSED

ROAD 011 END

PT 007 END APTS
55° (12 APTS)
PC 003 BEG. APTS.

20'E
26'CW

~~CLOPPER~~ RD
MD 000
117

SHA 51.3-8
11-15-72

ROAD INVENTORY SHEET

Road No. _____
Road Name _____
Sheet No. _____
Date _____
County _____
State Coordinates _____

SHA 51.3-8
11-15-72

99-31-ST
CG/AB
4-24-00

ROAD INVENTORY SHEET

Party Chief T. LANDON
Recorder M. ZALENSKI
Helper

Map No. 26

Road No. O.P. 123
Road Name *GARDNER PL*
Sheet No. 1 OF 1
Date 10-1-73
County MONT.
State Coordinates 733-488



SHA 51.3-8
11-15-72

ROAD INVENTORY SHEET

Road No. _____
Road Name _____
Sheet No. _____
Date _____
County _____
State Coordinates _____

SHA 51.3-8
11-15-72

99-31-ST
CG/AB
4-24-00

ROAD INVENTORY SHEET

Party Chief T. LANDON
Recorder M. ZALENSKI
Helper

Map No. 26 E 10 A

Road No. O.P. 124
Road Name MAGNOLIA DR.
Sheet No. 1 OF 1
Date 10-1-73
County MONT.
State Coordinates 232-489

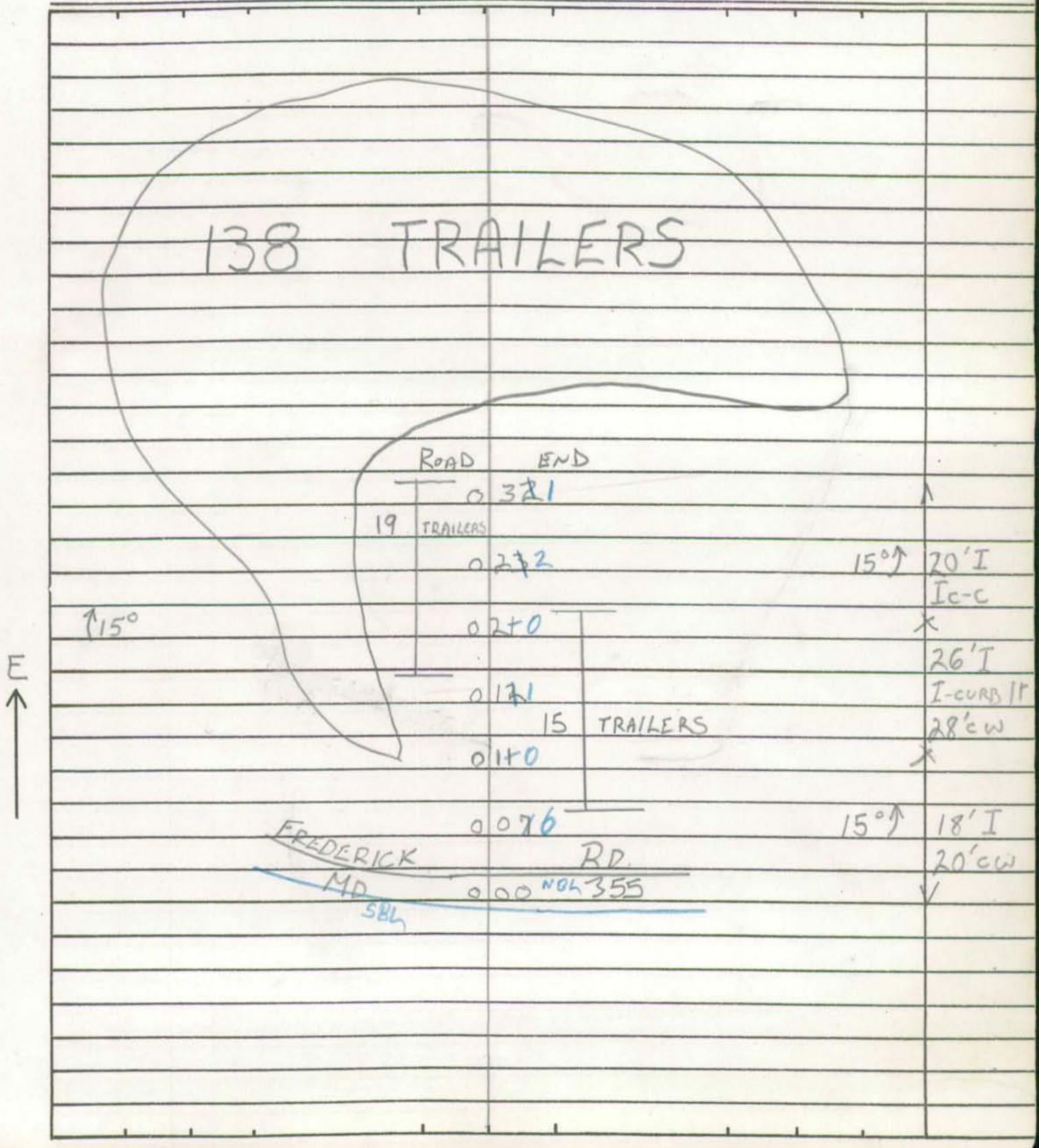

SHA 51.3-8
11-15-72

ROAD INVENTORY SHEET

Road No. _____
Road Name _____
Sheet No. _____
Date _____
County _____
State Coordinates _____

SHA 51.3-8
11-15-72

99-31-ST
CG/AB
4-24-00

ROAD INVENTORY SHEET

Party Chief T. LANDON
Recorder M. ZALENSKI
Helper

Map No. 26 E10A

Road No. O.P. 125
Road Name ~~HILLCREST DR.~~ HILL CREST DR
Sheet No. 1 OF 1
Date 10-1-73
County MONT.
State Coordinates 732-489



SHA 51.3-8
11-15-72

ROAD INVENTORY SHEET

Road No. _____
Road Name _____
Sheet No. _____
Date _____
County _____
State Coordinates _____

SHA 51.3-8
11-15-72

99CO EX #5
99MU EX #1
CG, TA
4/7/00

ROAD INVENTORY SHEET

Party Chief T. Landon
Recorder M. Zalenski
Helper T. Abbott

Map No. ~~26~~ E-10B

Road No. O.P. 126
Road Name FAIRHAVEN DR
Sheet No. 1 of 1
Date 10-24-73
County Mont.
State Coordinates 751-478

Fairhaven Dr
OP 0 17 126
@.07

0 14 90° ↑

0 12 90° ↑

ROAD 0 10 END 90° ↑

0 09

Fairhaven DR
OP 126 0 07
@.17

S

0 05 90° ↑

↑ 90° 0 03

24' I
"J" C-C

Washington Grove
~~MD~~ Co 0 00 ~~75~~ LA ~~124~~ 7011

SHA 51.3-8
11-15-72

ROAD INVENTORY SHEET

Road No. _____
Road Name _____
Sheet No. _____
Date _____
County _____
State Coordinates _____

SHA 51.3-8
11-15-72

ROAD INVENTORY SHEET

Party Chief: T. LANDON
Recorder: M. ZALENSKI
Helper: T. ABBOTT

Map No. 26

Road No. O.P. 127
Road Name PEPPERWOOD LA.
Sheet No. 1 of 1
Date 10-24-73
County Mont.
State Coordinates 753-478

AMITY RD.
CO. 007 3750

W

TOPFIELD DR.
O.P 000 129

20' I
"J" C-C

SHA 51.3-8
11-15-72

ROAD INVENTORY SHEET

Road No. _____
Road Name _____
Sheet No. _____
Date _____
County _____
State Coordinates _____

SHA 51.3-8
11-15-72

ROAD INVENTORY SHEET

Party Chief: T. Landon
Recorder: M. Zalenski
Helper: T. Abbott

Map No. 26

Road No. O.P. 128
Road Name: Fallow Dr
Sheet No. 1 of 1
Date: 10-24-73
County: Mont.
State Coordinates: 752-477

	ROAD END	
	0 15	
E ↑ PT 90° PC	0 11	
	0 08	
TOPFIELD OP	0 07	DR 129
		20' I "J" c-c
AMITY Co.	0 00	DR 3750

SHA 51.3-8
11-15-72

ROAD INVENTORY SHEET

Road No. _____
Road Name _____
Sheet No. _____
Date _____
County _____
State Coordinates _____

SHA 51.3-8
11-15-72

ROAD INVENTORY SHEET

Party Chief: J. LANDON
Recorder: M. ZALENSKI
Helper: T. ABBOTT

Map No. 26

Road No. O.P. 129
Road Name TOPFIELD DR.
Sheet No. 1 of 1
Date 10-24-73
County Mont.
State Coordinates 753-477

ROAD END
0.10

0.08 10° ↑

PEPPERWOOD LA
OP 127 0.06

FALLOW DR.
O.P. 0.02 128

20' I
U C-C

0.00
ROAD END

N ↑

SHA 51.3-8
11-15-72

ROAD INVENTORY SHEET

Road No. _____
Road Name _____
Sheet No. _____
Date _____
County _____
State Coordinates _____

SHA 51.3-8
11-15-72

99 CO EX 7
CG, TA
4/7/00

ROAD INVENTORY SHEET

Party Chief T. Landon
Recorder M. Zalenski
Helper T. Abbott

Map No. 26

STA. 6.28

Road No. O.P. 130
Road Name ~~Morningview Dr.~~ Morning View Dr
Sheet No. 1 of 1
Date 10-24-73
County Mont.
State Coordinates 752-479

ROAD END
0 11

S

Washington Grove
Co
~~MD~~ 0 00 ~~124~~ 7011 → LA

20' I
"J" C-C

SHA 51.3-8
11-15-72

ROAD INVENTORY SHEET

Road No. _____
Road Name _____
Sheet No. _____
Date _____
County _____
State Coordinates _____

SHA 51.3-8
11-15-72

ROAD INVENTORY SHEET

99 CO FX #8
CO, TA
4/7/00

Party Chief T. Landon
Recorder M. Zalenski
Helper T. Abbott

Map No. 26

STA: 6.30

Road No. O.P 131
Road Name
Sheet No. 1 of 1
Date 10-24-73
County Mont.
State Coordinates 752-479

S

ROAD END

0 10

0 02

0 00

MORNINGVIEW DROP130

~~KD~~ LA

~~124~~ 7011

Washington Grove
Co ~~MD~~

15° 24' I
"J" C-C

SHA 51.3-8
11-15-72

ROAD INVENTORY SHEET

Road No. _____
Road Name _____
Sheet No. _____
Date _____
County _____
State Coordinates _____

OP 132

MONTGOMERY COUNTY

UNASSIGNED

NOW

CO 6579, LINDBERGH DRIVE

96-30, 31

SHA 51.3 - 8 Revised
4.83

MARYLAND STATE HIGHWAY ADMINISTRATION

ROAD INVENTORY SHEET

Party Chief _____
Recorder _____
Assistant _____
Map No./Dir. E11C/ S
State Coordinates 790-456

Road No. OP 133
Road Name Alderton RD
County Montgomery
Date _____
Sheet No. _____ OF _____

SYSTEM				TRAFFIC		LINE DIAGRAM	TRAFFIC			PAVEMENT DATA
FED. AID.	FUNCT CLASS.	HWY. SYS.	HPMS SAMPLE	PRK.G. REST.	COM/IND. ACCESS		CONTROL	COM/IND. ACCESS	PRK.G. REST.	
						SEE Inventory of				
						Co 6119				

TRAFFIC CODES
TRAFFIC CONTROLS: STOP SIGN=S.S., TRAFFIC LIGHT=T.L., FLASHING RED BALL=F.R.

TRAFFIC CODES
PARKING RESTRICTIONS: A.M. PEAK, P.M. PEAK, A.M./P.M. PEAK, NO PARKING ANYTIME=N.P., COMM/IND. ACCESS=E

SYSTEM				TRAFFIC		LINE DIAGRAM	TRAFFIC			PAVEMENT DATA
FED. AID.	FUNCT. CLASS.	HWY. SYS.	HPMS SAMPLE	PRKG. REST.	COM/IND ACCESS		CONTROL	COM/IND ACCESS	PRKG. REST.	

SHA 51.3-8
11-15-72

M9-74

Orbeam

ROAD INVENTORY SHEET

Party Chief T. Landon
Recorder M. Zalenski
Helper T. Abbott

Map No. ~~26~~ E10B
BB REV.
FR. 3-12-81

Road No. O.P. 134
Road Name SPICEBERRY LA
Sheet No. 1 of 1
Date 10-24-73
County Mont.
State Coordinates 753-480

SPICEBERRY DR
~~OP 4820~~
CO 5019

SPICEBERRY LA
O.P. 038 ~~039~~ 134

90° ~~034~~ 033

90° ~~022~~ 021

90° ~~017~~ 016

E

~~012~~ 011 36" CP

SPICEBERRY DR
~~OP 4820~~ CO 5019

SPICEBERRY LA
0054 O.P. 134

22' I
J" C-C

~~MD 000 124~~

SHA 51.3-8
11-15-72

ROAD INVENTORY SHEET

Road No. _____
Road Name _____
Sheet No. _____
Date _____
County _____
State Coordinates _____

SHA 51.3-8
11-15-72

ROAD INVENTORY SHEET

Party Chief T. LANDON
Recorder T. ABBOTT
Helper

Map No. 27

Road No. O.P. 135
Road Name
Sheet No. 1 of 1
Date 11-9-73
County MONT.
State Coordinates 776-465

N

	H ROAD	END	
		0 08	
	H	0 07	
↑90°	H	0 06	
	MUNCASTER	MILL RD.	10' D
	MD.	0 00 115	12' CW
		←025→ MD.	

28

SHA 51.3-8
11-15-72

ROAD INVENTORY SHEET

Road No. _____
Road Name _____
Sheet No. _____
Date _____
County _____
State Coordinates _____

SHA 51.3-8
11-15-72

STATE HIGHWAY ADMINISTRATION OF MARYLAND

ROAD INVENTORY SHEET

Party Chief _____
Recorder _____
Helper _____

Map No. _____

Road No. OP 136
Road Name _____
Sheet No. _____
Date _____
County MONT
State Coordinates _____

UNASSIGNED
Now Co 5018
82-86-90

SHA 51.3-8
11-15-72

ROAD INVENTORY SHEET

Road No. _____
Road Name _____
Sheet No. _____
Date _____
County _____
State Coordinates _____

SHA 51.3-8
11-15-72

STATE HIGHWAY ADMINISTRATION OF MARYLAND

ROAD INVENTORY SHEET

Party Chief _____
Recorder _____
Helper _____

Map No. _____

Road No. OP 137
Road Name _____
Sheet No. _____
Date _____
County MONT
State Coordinates _____

UNASSIGNED
Now Co 5020
82-95

SHA 51.3-8
11-15-72

ROAD INVENTORY SHEET

Road No. _____
Road Name _____
Sheet No. _____
Date _____
County _____
State Coordinates _____

M9-78

SHA 51.3-8
11-15-72

ROAD INVENTORY SHEET

Party Chief T. LANDON
Recorder T. ABBOTT
Helper M. ZALENSKI

Map No. 26

Road No. O.P 138
Road Name (Emory ST.)
Sheet No. 1 OF 1
Date 10-31-73
County MONT.
State Coordinates 755-482

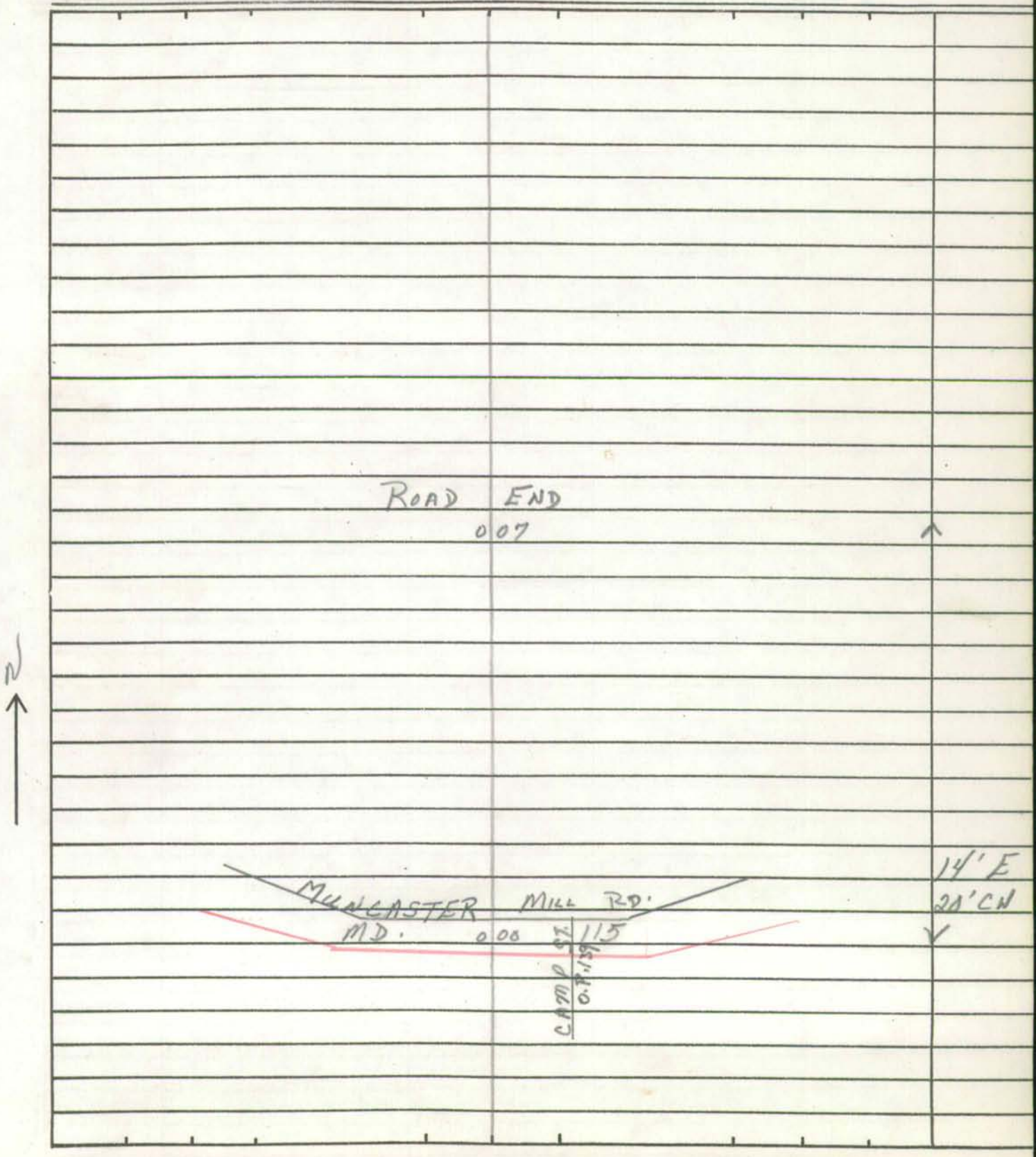

SHA 51.3-8
11-15-72

ROAD INVENTORY SHEET

Road No. _____
Road Name _____
Sheet No. _____
Date _____
County _____
State Coordinates _____

M 9-78

SHA 51.3-8
11-15-72

ROAD INVENTORY SHEET

Party Chief T. LANDON
Recorder T. ABBOTT
Helper M. ZALENSKI

Map No. 26

Road No. O.P. 139
Road Name CAMP ST.
Sheet No. 1 OF 1
Date 10-31-73
County MONT.
State Coordinates 756-482

ROAD END
0 06

3

14'E
20'CW

MUNCASTER MILL RD
MD 0 00 115

SHA 51.3-8
11-15-72

ROAD INVENTORY SHEET

Road No. _____
Road Name _____
Sheet No. _____
Date _____
County _____
State Coordinates _____

M9-78

SHA 51.3-8
11-15-72

ROAD INVENTORY SHEET

Party Chief T. LANDON
Recorder T. ABBOTT
Helper M. ZALENSKI

Map No. 26

Road No. O.P. 140
Road Name WASHINGTON ST.
Sheet No. 1 OF 1
Date 10-31-73
County MONT.
State Coordinates 756-482

Abandoned
as per Md 115 inventory
12-26-85

ROAD END
006

S

10' E
12' CW

MUNCASTER MILL RD.
MD. 000 115

SHA 51.3-8
11-15-72

ROAD INVENTORY SHEET

Road No. _____
Road Name _____
Sheet No. _____
Date _____
County _____
State Coordinates _____

SHA 51.3-8
11-15-72

ROAD INVENTORY SHEET

Party Chief: T. LANDON
Recorder: T. ABBOTT
Helper: M. ZALENSKI

Map No. 26

STA: 0.62

Road No.: O.P. 141
Road Name:
Sheet No.: 1 OF 1
Date: 11-1-23
County: MONT.
State Coordinates: 764-488

	F			
	ROAD	END		
		0 79		^
↑ 45°	H 700'	0 68		
				10' E
				14' CW
	H	0 61		x
↑ 40°		0 58		
↑ 50°		0 49		
		0 46	2-18" CMP 30° ↑	
↑ 15°		0 39		10' I
				14' CW
↑ 10°		0 32		x
		0 21	24" CMP	
				10' E
				14' CW
	MUNCASTER CO. RD.	000 62		v

W ↑

SHA 51.3-8
11-15-72

ROAD INVENTORY SHEET

Road No. _____
Road Name _____
Sheet No. _____
Date _____
County _____
State Coordinates _____

SHA 51.3-8
11-15-72

ROAD INVENTORY SHEET

Party Chief: J. LANDON
Recorder: J. ABBOTT
Helper: M. ZALEWSKI

Map No. 26 PLUS 222

Road No.: O.P. 142
Road Name:
Sheet No.: 1 OF 2
Date: 11-1-73
County: MONT.
State Coordinates: 762 - 483

PC	0 86			
	0 80		15° ↑	
	0 78	24" CMP		
	0 76	F ABAN.	15° ↑	
	0 66		60° ↑	
TH	0 61			
	0 51		10° ↑	8' E 12' CW
	0 48		15° ↑	X
	0 45	F	70° ↑	
P.T. 80° P.C.	0 30			
	0 27			
	0 19	CBC L-15' x W-11' x D-5'		
	0 10		45° ↑	
75°	0 06			
	0 01		15° ↑	12' E 16' CW
	0 00	MONCASTER CO. RD 62		

N ↑

SHA 51.3-8
11-15-72

ROAD INVENTORY SHEET

Road No. O.P.
Road Name
Sheet No. 2 OF 2
Date 11-1-73
County MONT
State Coordinates

	ROAD END		
	094	H	↑
↑ PT 110°	090	H	SAME

SHA 51.3-8
11-15-72

ROAD INVENTORY SHEET

Party Chief: T. LANDON
Recorder: T. ABBOTT
Helper:

Map No. 26

Road No. OP 143
Road Name GARRETT RD.
Sheet No. 1 OF 1
Date 11-6-73
County MONT.
State Coordinates 759-475

ROAD	END	
0.21		^
		16'E
	OVERHILL RD.	20'CW
0.14	OP. 144	X
		20'E
		26'CW
REDLAND CO.	RD.	
0.00	1936	V

E ↑

SHA 51.3-8
11-15-72

ROAD INVENTORY SHEET

Road No. _____
Road Name _____
Sheet No. _____
Date _____
County _____
State Coordinates _____

SHA 51.3-8
11-15-72

ROAD INVENTORY SHEET

Party Chief: T. LANDON
Recorder: T. ABBOTT
Helper:

Map No. 26

Road No. O.P. 144
Road Name: OVERHILL RD
Sheet No. 1 OF 1
Date: 11-6-73
County: MONT.
State Coordinates: 760-475

	ROAD	END	
KOEC CLUB	0	21	
S ↑ 20°	0	15	
	0	08	10° ↑
			16' E
GARRETT		RD	20' CW
OP	0	00	143

SHA 51.3-8
11-15-72

ROAD INVENTORY SHEET

Road No. _____
Road Name _____
Sheet No. _____
Date _____
County _____
State Coordinates _____

M9-78

SHA 51.3-8
11-15-72

ROAD INVENTORY SHEET

Party Chief T. LANDON
Recorder T. ABBOTT
Helper

Map No. 26

Road No. O.P. 145
Road Name
Sheet No. 1 OF 1
Date 11-6-73
County MONT.
State Coordinates 762-476

S

ROAD END
0 10

0 02 85°

MANCHESTER MILL RD.
MD.
0 00 115

12' I
16' CW

REDLAND
JR. H. S.

SHA 51.3-8
11-15-72

ROAD INVENTORY SHEET

Road No. _____
Road Name _____
Sheet No. _____
Date _____
County _____
State Coordinates _____

SHA 51.3-8
11-15-72

ROAD INVENTORY SHEET

Party Chief T. LANDON
Recorder T. ABBOTT
Helper M. ZALENSKI

Map No. FLOR

Road No. O.P. 146
Road Name
Sheet No. 1 OF 1
Date 11-1-73
County MONT.
State Coordinates 756-469

H

ROAD END

E

H 008

H 006

~~SEE~~ RED LAND RD) ~~RD.~~

Co. 5315 000 ~~1936~~

10' E
14' CW

SHA 51.3-8
11-15-72

ROAD INVENTORY SHEET

Road No. _____
Road Name _____
Sheet No. _____
Date _____
County _____
State Coordinates _____

SHA 51.3-8
11-15-72

ROAD INVENTORY SHEET

Party Chief: T. LANDON
Recorder: T. ABBOTT
Helper:

Map No. 26

Road No. OP 147
Road Name CARNAGIE AVE
Sheet No. 1 OF 1
Date 11-6-73
County MONT.
State Coordinates 756-470

CARNAGIE INST.
DEPT. OF TERRESTRIAL MAGNETISM

S

0 12 GATE

16' F
20' CW

NEEDWOOD RD.
Co. 0 00 138

SHA 51.3-8
11-15-72

ROAD INVENTORY SHEET

Road No. _____
Road Name _____
Sheet No. _____
Date _____
County _____
State Coordinates _____

SHA 51.3-8
11-15-72

ROAD INVENTORY SHEET

Party Chief: T. LANDON
Recorder: T. ABBOTT
Helper:

Map No. 26

Road No. OP 148
Road Name: OLNEY LN.
Sheet No. 1 OF 1
Date: 11-6-79
County: MONT.
State Coordinates: 773-479

S

ROAD	END	
0 26		^
0 22	40° ↑	
		10' E
		14' CW
0 02	10° ↑	X
		10' I
BREADY	RD.	16' CW
Co. 0 00	3841	✓

SHA 51.3-8
11-15-72

ROAD INVENTORY SHEET

Road No. _____
Road Name _____
Sheet No. _____
Date _____
County _____
State Coordinates _____

SHA 51.3-8
11-15-72

STATE HIGHWAY ADMINISTRATION OF MARYLAND

ROAD INVENTORY SHEET

Party Chief _____
Recorder _____
Helper _____

Map No. _____

Road No. OP 149
Road Name _____
Sheet No. _____
Date _____
County MONT
State Coordinates _____

UNASSIGNED
Now Co 4775
78-3E

SHA 51.3-8
11-15-72

ROAD INVENTORY SHEET

Road No. _____
Road Name _____
Sheet No. _____
Date _____
County _____
State Coordinates _____

SHA 51.3-8
11-15-72

ROAD INVENTORY SHEET

Party Chief OFFICE
Recorder
Helper

Map No. 26

Road No. OP 150
Road Name FISHERS LA
Sheet No. 1 OF 1
Date
County MONTGOMERY
State Coordinates

SEE INVENTORY OF
CO 150

SHA 51.3-8
11-15-72

ROAD INVENTORY SHEET

Road No. _____
Road Name _____
Sheet No. _____
Date _____
County _____
State Coordinates _____

SHA 51.3-8
11-15-72

ROAD INVENTORY SHEET

Party Chief T. LANDON
Recorder T. ABBOTT
Helper

Map No. 26

Road No. OP 151
Road Name KIRK LN.
Sheet No. 1 OF 1
Date 11-6-73
County MONT.
State Coordinates 771-478

IMPASSABLE

W

0 33

↑ 20°

0 22

10' E
16' CW

STONE RD.
OP 152

0 04

0 03

PT
100°
PC

12' E
16' CW

0 00

BROOKS RD.
OP 63

SHA 51.3-8
11-15-72

ROAD INVENTORY SHEET

Road No. _____
Road Name _____
Sheet No. _____
Date _____
County _____
State Coordinates _____

SHA 51.3-8
11-15-72

ROAD INVENTORY SHEET

Party Chief T. LANDON
Recorder T. ABBOTT
Helper

Map No. 26

Road No. OP 152
Road Name STONE RD.
Sheet No. 1 OF 1
Date 11-6-73
County MONT.
State Coordinates 771-478

W

ROAD END
0 09

↑ 15°
0 01

16' E
20' CW

KIRK
OP
0 00
LN. 151

SHA 51.3-8
11-15-72

ROAD INVENTORY SHEET

Road No. _____
Road Name _____
Sheet No. _____
Date _____
County _____
State Coordinates _____

SHA 51.3-8
11-15-72

ROAD INVENTORY SHEET

Party Chief T. LANDON
Recorder T. ABBOTT
Helper

Map No. 26

Road No. O.P. 153
Road Name MAPLE RIDGE CT.
Sheet No. 1 OF 1
Date 11-7-73
County MONT.
State Coordinates 773-468

S

ROAD END
0 1.5

12'E
16'CW

HOLLY RIDGE RD.
CO. 0 00 2945

SHA 51.3-8
11-15-72

ROAD INVENTORY SHEET

Road No. _____
Road Name _____
Sheet No. _____
Date _____
County _____
State Coordinates _____

SHA 51.3-8
11-15-72

ROAD INVENTORY SHEET

Party Chief: T. LANDON
Recorder: T. ABBOTT
Helper:

Map No. 26

Road No. O.P. 154
Road Name: WILLOW LN.
Sheet No. 1 OF 1
Date: 11-7-73
County: MONT.
State Coordinates: 773-468

N ↑

ROAD END
0 04

8' E.
12' CW

HOLLY RIDGE RD.
Co. 0 00 2945

SHA 51.3-8
11-15-72

ROAD INVENTORY SHEET

Road No. _____
Road Name _____
Sheet No. _____
Date _____
County _____
State Coordinates _____

SHA 51.3-8
11-15-72

ROAD INVENTORY SHEET

Party Chief T. LANDON
Recorder T. ABBOTT
Helper

Map No. 26

Road No. O.P. 155
Road Name
Sheet No. 1 OF 1
Date 11-9-73
County MONT.
State Coordinates 776-465

N

H H
ROAD END
0 09

H 0 07

0 05 H

MUNCASTER MILL RD
MD 0 00 115

← 032 →

28
MD

10' D
12' CW

SHA 51.3-8
11-15-72

ROAD INVENTORY SHEET

Road No. _____
Road Name _____
Sheet No. _____
Date _____
County _____
State Coordinates _____

SHA 51.3-8
11-15-72

ROAD INVENTORY SHEET

Party Chief T. LANDON
Recorder T. ABBOTT
Helper

Map No. 26

Road No. OP 156
Road Name HOLLY RD.
Sheet No. 1 OF 1
Date 11-9-73
County MONT.
State Coordinates 773-461

GREAT CJ.	0 21	OAK RD. 1337		
	0 20		15°	10'F 14'CW
	0 16			
	0 11		PT 70° PC	
	0 09			
	0 03	RD. 1338	PT 80° PC	12'E 16'CW
	0 00			

WESTBURY OP

S

SHA 51.3-8
11-15-72

ROAD INVENTORY SHEET

Road No. _____
Road Name _____
Sheet No. _____
Date _____
County _____
State Coordinates _____

SHA 51.3-8
11-15-72

GPS
10/15/98
SS/SR

ROAD INVENTORY SHEET

Party Chief T. LANDON
Recorder T. ABBOTT
Helper

Map No. ~~[illegible]~~ E-10D

Road No. OP 157
Road Name ESSINGTON RD.
Sheet No. 1 OF 1
Date 11-9-73
County MONT.
State Coordinates 773-461

ROAD END
0 10

9

OAK RD.
1337

14'I
20'CW

0 00

GREAT OP

SHA 51.3-8
11-15-72

ROAD INVENTORY SHEET

Road No. _____
Road Name _____
Sheet No. _____
Date _____
County _____
State Coordinates _____

SHA 51.3-8
11-15-72

ROAD INVENTORY SHEET

Party Chief: T. LANDON
Recorder: T. ABBOTT
Helper:

Map No. 26

Road No. GP 158
Road Name: BRETTON RD.
Sheet No. 1 OF 1
Date: 11-12-73
County: MONT.
State Coordinates: 775-461

E ↑

ROAD END

0 10

↑ 75° 0 03

10' E
14' CW

CARROLTON RD.

OP 0 00 3667

SHA 51.3-8
11-15-72

ROAD INVENTORY SHEET

Road No. _____
Road Name _____
Sheet No. _____
Date _____
County _____
State Coordinates _____

OP 159

MONTGOMERY COUNTY

SEE INVENTORY

OF

CO 7015

SOMERVILLE DR.

98-59

SHA 51.3-8
11-15-72

ROAD INVENTORY SHEET

Party Chief: T. LANDON
Recorder: T. ABBOTT
Helper:

Map No. 26 OPEN 7:30 A.M TO 8:00 P.M.

Road No. OP 160
Road Name: INCINERATOR RD.
Sheet No. 1 OF 1
Date: 11-8-73
County: MONT.
State Coordinates: 762-463



SHA 51.3-8
11-15-72

ROAD INVENTORY SHEET

Road No. _____
Road Name _____
Sheet No. _____
Date _____
County _____
State Coordinates _____

SHA 51.3 - 8 Revised
4.83

MARYLAND STATE HIGHWAY ADMINISTRATION

ROAD INVENTORY SHEET

Party Chief _____
Recorder _____
Assistant _____
Map No./Dir. 1
State Coordinates _____

Road No. OP 161
Road Name Jamie LA
County Montgomery
Date 11-8-73
Sheet No. 1 OF 1

SYSTEM				TRAFFIC		LINE DIAGRAM	TRAFFIC			PAVEMENT DATA
FED. AID.	FUNCT. CLASS.	HWY. SYS.	HPMS SAMPLE	PRK.G. REST.	COM/IND. ACCESS		CONTROL	COM/IND. ACCESS	PRK.G. REST.	
						Unassigned				
						Now All				
						Co 6221				
						91-166				

TRAFFIC CODES
TRAFFIC CONTROLS: STOP SIGN=SS, TRAFFIC LIGHT=T.L., FLASHING RED BALL=F.R.

TRAFFIC CODES
PARKING RESTRICTIONS: A.M. PEAK, P.M. PEAK, A.M./P.M. PEAK, NO PARKING ANYTIME=N.P., COMM/IND. ACCESS=E

SYSTEM				TRAFFIC		LINE DIAGRAM	TRAFFIC			PAVEMENT DATA
FED. AID.	FUNCT. CLASS.	HWY. SYS.	HPMS SAMPLE	PRK.G. REST.	COM/IND ACCESS		CONTROL	COM/IND ACCESS	PRK.G. REST.	

SHA 51.3 - 8 Revised
4.83

MARYLAND STATE HIGHWAY ADMINISTRATION

ROAD INVENTORY SHEET

Party Chief _____
Recorder _____
Assistant _____
Map No./Dir. 1
State Coordinates _____

Road No. OP 162
Road Name Mill View CT
County Montgomery
Date 11-8-73
Sheet No. 1 OF 1

SYSTEM				TRAFFIC		LINE DIAGRAM	TRAFFIC			PAVEMENT DATA
FED. AID.	FUNCT CLASS.	HWY. SYS.	HPMS SAMPLE	PRKG. REST.	COM/IND. ACCESS		CONTROL	COM/IND. ACCESS	PRKG. REST.	
						Unassigned				
						Now An				
						Co6225				
						91-167				

TRAFFIC CODES
TRAFFIC CONTROLS: STOP SIGN=SS, TRAFFIC LIGHT=T.L., FLASHING RED BALL=F.R.

TRAFFIC CODES
PARKING RESTRICTIONS: A.M. PEAK, P.M. PEAK, A.M./P.M. PEAK, NO PARKING ANYTIME=N.P., COMM/IND. ACCESS=E

SYSTEM				TRAFFIC		LINE DIAGRAM	TRAFFIC			PAVEMENT DATA
FED. AID.	FUNCT. CLASS.	HWY. SYS.	HPMS SAMPLE	PRK.G. REST.	COM/IND ACCESS		CONTROL	COM/IND ACCESS	PRK.G. REST.	

OP 163

MONTGOMERY COUNTY

UNASSIGNED - NOW

CO 6907, FARMINGDALE CT.

97-271

OP 164

MONTGOMERY COUNTY

UNASSIGNED - NOW

CO 6908, OLDE MILL CT.

97-296

OP 165

MONTGOMERY COUNTY

UNASSIGNED

NOW

CO 7084

GARRETT RD

99-131 CO

OP 166

MONTGOMERY COUNTY

UNASSIGNED

NOW

CO 7085

GARRETT CT

99-132 CO

SHA 51.3-8
11-15-72

STATE HIGHWAY ADMINISTRATION OF MARYLAND

ROAD INVENTORY SHEET

Party Chief _____
Recorder _____
Helper _____

Map No. _____

Road No. OP 167
Road Name _____
Sheet No. _____
Date _____
County _____
State Coordinates _____

OP 167
SUTHARD RD
UNASSIGNED
NOW CO 4571
(75-17-26)

SHA 51.3-8
11-15-72

ROAD INVENTORY SHEET

Road No. _____
Road Name _____
Sheet No. _____
Date _____
County _____
State Coordinates _____

SHA 51.3-8
11-15-72

STATE HIGHWAY ADMINISTRATION OF MARYLAND

ROAD INVENTORY SHEET

Party Chief OFFICE
Recorder
Helper

Map No. 20

Road No. OP 168
Road Name PLEASANT VIEW DR
Sheet No. 1 OF 1
Date
County MONTGOMERY
State Coordinates

Storished

~~SEE INVENTORY OF CO 168~~

97-CoEx #13

SHA 51.3-8
11-15-72

ROAD INVENTORY SHEET

Road No. _____
Road Name _____
Sheet No. _____
Date _____
County _____
State Coordinates _____

SHA 51.3-8
11-15-72

STATE HIGHWAY ADMINISTRATION OF MARYLAND

ROAD INVENTORY SHEET

Party Chief _____
Recorder _____
Helper _____

Map No. _____

Road No. OP 169
Road Name _____
Sheet No. _____
Date _____
County _____
State Coordinates _____

OP 169
JEREMY TERR
UNASSIGNED
NOW CO 4569
(75-15-26)

SHA 51.3-8
11-15-72

ROAD INVENTORY SHEET

Road No. _____
Road Name _____
Sheet No. _____
Date _____
County _____
State Coordinates _____

SHA 51.3-8
11-15-72

STATE HIGHWAY ADMINISTRATION OF MARYLAND

ROAD INVENTORY SHEET

Party Chief _____
Recorder _____
Helper _____

Map No. _____

Road No. OP 170
Road Name _____
Sheet No. _____
Date _____
County _____
State Coordinates _____

OP 170
JEREMY CT
UNASSIGNED
NOW CO 4570
(75-16-26)

SHA 51.3-8
11-15-72

ROAD INVENTORY SHEET

Road No. _____
Road Name _____
Sheet No. _____
Date _____
County _____
State Coordinates _____

OP 171

MONTGOMERY COUNTY

SEE INVENTORY OF

CO 6614, Decoverly Drive

96-49,50

OP 172

MONTGOMERY COUNTY

SEE INVENTORY OF

CO 6873, HORIZON RUN RD.

96-309

FILE: OP to CO
HISD - SHA

Tuesday, May 27, 1997

OP 173

MONTGOMERY COUNTY

SEE INVENTORY

OF

CO 6703, WALKERS CHOICE RD.

96-216 (A)

OP 174

MONTGOMERY COUNTY

SEE INVENTORY OF

CO 6859, LAKE LANDING RD.

96-208

FILE: OP to CO
HISD - SHA

Friday, May 23, 1997

OP 175

MONTGOMERY COUNTY

SEE INVENTORY OF

CO 6858, CENTER CT.

96-210

FILE: OP to CO
HISD - SHA

Friday, May 23, 1997

OP 176

MONTGOMERY COUNTY

SEE INVENTORY

OF

CO 6682, WHETSTONE DR.

96-460

OP 177

MONTGOMERY COUNTY

SEE INVENTORY

OF

CO 6853, BRASSIE PL.

96-255, 312

OP 178

MONTGOMERY COUNTY

SEE INVENTORY

OF

CO 6883, CLUB LAKE RD.

96-223, 224

FILE: OP to CO
HISD - SHA

Tuesday, May 27, 1997

OP 179

MONTGOMERY COUNTY

SEE INVENTORY

OF

CO 6884, DIVOT PL.

96-230

FILE: OP to CO
HISD - SHA

Tuesday, May 27, 1997

SHA 51.3 - 8 Revised
4.83

MARYLAND STATE HIGHWAY ADMINISTRATION

ROAD INVENTORY SHEET

Party Chief _____
Recorder _____
Assistant _____
Map No./Dir. 1
State Coordinates _____

Road No. OP 180
Road Name Wedgeway
County Mont.
Date _____
Sheet No. _____ OF _____

SYSTEM				TRAFFIC		LINE DIAGRAM	TRAFFIC			PAVEMENT DATA
	FUNCT CLASS	HWY. SYS.	HPMS SAMPLE	PKG. REST.	COM/IND. ACCESS		CONTROL	COM/IND. ACCESS	PKG. REST.	
						UNASSIGNED				
						now				
						Co 6723				
						96-252				

TRAFFIC CODES

TRAFFIC CONTROLS: STOP SIGN-SS, TRAFFIC LIGHT=T.L., FLASHING RED BALL=F.R.

TRAFFIC CODES

PARKING RESTRICTIONS: A.M. PEAK, P.M. PEAK, A.M./P.M. PEAK, NO PARKING ANYTIME=N.P., COMM/IND. ACCESS=E

COUNTY _____ ROAD NO. _____ PAGE ___ OF ___

SYSTEM				TRAFFIC		LINE DIAGRAM	TRAFFIC			PAVEMENT DATA
	FUNCT. CLASS	HWY SYS	HPMS SAMPLE	PRKG. REST.	COM/IND ACCESS		CONTROL	COM/IND ACCESS	PRKG. REST.	

SHA 51.3 - 8 Revised
4.83

MARYLAND STATE HIGHWAY ADMINISTRATION

ROAD INVENTORY SHEET

Party Chief _____
Recorder _____
Assistant _____
Map No./Dir. 1
State Coordinates _____

Road No. OP 181
Road Name Blue Tee Terr
County Mont.
Date _____
Sheet No. _____ OF _____

SYSTEM				TRAFFIC		LINE DIAGRAM	TRAFFIC			PAVEMENT DATA
	FUNCT CLASS	HWY. SYS	HPMS SAMPLE	PKG. REST.	COM/IND. ACCESS		CONTROL	COM/IND. ACCESS	PKG. REST.	
						UNASSIGNED				
						NOW				
						Co 6722				
						96-219				

TRAFFIC CODES

TRAFFIC CONTROLS: STOP SIGN-SS, TRAFFIC LIGHT=T.L., FLASHING RED BALL=F.R.

TRAFFIC CODES

PARKING RESTRICTIONS: A.M. PEAK, P.M. PEAK, A.M./P.M. PEAK, NO PARKING ANYTIME=N.P., COMM/IND. ACCESS=E

COUNTY _____ ROAD NO. _____ PAGE ___ OF ___

SYSTEM				TRAFFIC		LINE DIAGRAM	TRAFFIC			PAVEMENT DATA
	FUNCT. CLASS	HWY SYS	HPMS SAMPLE	PRKG. REST.	COM/IND ACCESS		CONTROL	COM/IND ACCESS	PRKG. REST.	

OP 182

MONTGOMERY COUNTY

SEE INVENTORY

OF

CO 6704, KINDLY CT.

96-238

OP 183

MONTGOMERY COUNTY

SEE INVENTORY

OF

CO 6705, NORTH KINDLY CT.

96-240

OP 184

MONTGOMERY COUNTY

SEE INVENTORY

OF

CO 6875, Coltfield Court.

96-225

FILE: OP to CO
HISD - SHA

Tuesday, May 27, 1997

OP 185

MONTGOMERY COUNTY

SEE INVENTORY

OF

CO 6874, Watkins Mill Drive.

96-249

FILE: OP to CO
HISD - SHA

Tuesday, May 27, 1997

SHA 51.3-8
11-15-72

YRBAN

ROAD INVENTORY SHEET

Party Chief T. LANDON
Recorder M. ZALENSKI
Helper

Map No. 26

Road No. OP 186
Road Name SMOOTHSTONE WAY
Sheet No. 1 OF 1
Date 10-18-73
County MONT
State Coordinates 741-486

MONT. VILLAGE

WATKINS CO MILL RD 3770

012

011

2-18' I
"J" c-c
10' grass med

N

006 25°

66' I
"J" c-c
pkg both sides

LITTLE POND PL
OP 000 187

SHA 51.3-8
11-15-72

ROAD INVENTORY SHEET

Road No. _____
Road Name _____
Sheet No. _____
Date _____
County _____
State Coordinates _____

SHA 51.3-8
11-15-72

URBAN

L/

ROAD INVENTORY SHEET

Party Chief T. LANDON
Recorder M. ZALENSKI
Helper

Map No. 26

Road No. OP 187
Road Name LITTLE POND PL.
Sheet No. 1 OF 1
Date 10-18-73
County MONT.
State Coordinates 741-486

MONT. VILLAGE

W

ROAD END

A

010

SMOOTHSTONE WAY

006 OP 186

60' I
"J" c-c
pkg. both sides

MILLS CHOICE RD

000 OP 188

SHA 51.3-8
11-15-72

ROAD INVENTORY SHEET

Road No. _____
Road Name _____
Sheet No. _____
Date _____
County _____
State Coordinates _____

SHA 51.3-8
11-15-72

URBAN

ROAD INVENTORY SHEET

Party Chief: J. LANDON
Recorder: M. ZALENSKI
Helper:

Map No. 26

MONT. VILLAGE

Road No. OP 188
Road Name: MILLS CHOICE RD
Sheet No. 1 OF 1
Date: 10-18-73
County: MONT.
State Coordinates: 741-487

		LITTLE POND PL.	
ENT TO APTS	0.25	OP 187	
ENT TO APTS	0.17		
	0.15	ENT TO APTS 10° ↑	
ENT TO APTS	0.12		
	0.08	ENT TO APTS 20° ↑	
↑ 25° ENT TO APTS	0.06		24' I "J" C-C
	0.02	ENT TO APTS.	2-18' I "J" C-C
STEDWICK Co.	0.00	RD 3764	10' grass med

S ↑

SHA 51.3-8
11-15-72

ROAD INVENTORY SHEET

Road No. _____
Road Name _____
Sheet No. _____
Date _____
County _____
State Coordinates _____

OP 189

MONTGOMERY COUNTY

SEE INVENTORY

OF

CO 6706, STEDWICK DR.

96-247

SHA 51.3-8
11-15-72

STATE HIGHWAY ADMINISTRATION OF MARYLAND

ROAD INVENTORY SHEET

Party Chief OFFICE
Recorder
Helper

Map No. 30

Road No. OP 190
Road Name WOODFORD RD
Sheet No. 1 OF 1
Date
County MONTGOMERY
State Coordinates

NOW ALL
~~SEE INVENTORY OF~~
CO 190

UNASSIGNED

SHA 51.3-8
11-15-72

ROAD INVENTORY SHEET

Road No. _____
Road Name _____
Sheet No. _____
Date _____
County _____
State Coordinates _____

OP 191

MONTGOMERY COUNTY

SEE INVENTORY

OF

CO 6707, RACINE CT.

96-242

OP 192

MONTGOMERY COUNTY

SEE INVENTORY

OF

CO 6876, Capehart Drive.

96-222

FILE: OP to CO
HISD - SHA

Tuesday, May 27, 1997

SHA 51.3-8
11-15-72

Washn. Urban

ROAD INVENTORY SHEET

Party Chief T. LANDON
Recorder M. ZALENSKI
Helper

Map No. 26

MONT. VILLAGE

Road No. OP 193
Road Name CAPEHART CT
Sheet No. 1 OF 1
Date 10-18-73
County MONT.
State Coordinates 739-487

DE
CUL 0 03 SAC

S

20' I
"J" C-C

CAPEHART 0 00 DR
~~OR~~ Co ~~192~~ 6876

SHA 51.3-8
11-15-72

ROAD INVENTORY SHEET

Road No. _____
Road Name _____
Sheet No. _____
Date _____
County _____
State Coordinates _____

OP 194

MONTGOMERY COUNTY

SEE INVENTORY

OF

CO 6708, KARDWRIGHT CT.

96-237

SHA 51.3-8
11-15-72

Wash. Urban

ROAD INVENTORY SHEET

Party Chief T. LANDON
Recorder M. ZALENSKI
Helper

Map No. 26

0.06 MONT. VILLAGE

Road No. OP 195
Road Name
Sheet No. 1 OF 1
Date 10-18-73
County MONT.
State Coordinates 739-487

E

ROAD END
0 1D

KARDWRIGHT CT.
~~OR~~ ~~194~~ 0 04
Co 6708 0.06

20' I
"J" C-C

ROAD 0 00 END

SHA 51.3-8
11-15-72

ROAD INVENTORY SHEET

Road No. _____
Road Name _____
Sheet No. _____
Date _____
County _____
State Coordinates _____

OP 196

MONTGOMERY COUNTY

SEE INVENTORY OF

CO 6877, CAMBRIDGE CT.

96-220

FILE: OP to CO
HISD - SHA

Tuesday, May 27, 1997

OP 197

MONTGOMERY COUNTY

SEE INVENTORY OF

CO 6878, CANADIAN CT.

96-221

OP 198

MONTGOMERY COUNTY

SEE INVENTORY OF

CO 6709, DRUMRIDGE CIR.

96-231

OP 199

MONTGOMERY COUNTY

SEE INVENTORY

OF

CO 6710, SENECA RIDGE DR.

96-244

SHA 51.3-8
11-15-72

Wash. Urban

ROAD INVENTORY SHEET

Party Chief T. LANDON
Recorder M. ZALENSKI
Helper

Map No. 26

MONT-VILLAGE

Road No. OP 200
Road Name MEADERIDGE PL.
Sheet No. 1 OF 1
Date 10-18-73
County MONT.
State Coordinates 738-488

N

WAYRIDGE
~~OP~~ Co

DR.
~~206~~ 6713
0.07
@.03

20°
0.03

18' I
"J" C-C

SENECA RIDGE
~~OP~~
Co

DR
~~739~~ 6710
0.00
@.03

SHA 51.3-8
11-15-72

ROAD INVENTORY SHEET

Road No. _____
Road Name _____
Sheet No. _____
Date _____
County _____
State Coordinates _____

OP 201

MONTGOMERY COUNTY

SEE INVENTORY

OF

CO 6711, SENECA SPRING WAY.

96-245

SHA 51.3-8
11-15-72

Wash. Urban

ROAD INVENTORY SHEET

Party Chief T. LANDON
Recorder M. ZALENSKI
Helper

Map No. 26
MONT. VILLAGE

Road No. OP 202
Road Name SENECA RIDGE CT.
Sheet No. 1 OF 1
Date 10-18-73
County MONT.
State Coordinates 738-488

DE
CUL 0 07 SAC

S

0 04 45°

SENECA RIDGE DR
~~OP~~ CO
0 00
6710 ~~799~~
6.12

18' I
"J" C-C

SHA 51.3-8
11-15-72

ROAD INVENTORY SHEET

Road No. _____
Road Name _____
Sheet No. _____
Date _____
County _____
State Coordinates _____

OP 203

MONTGOMERY COUNTY

SEE INVENTORY OF

CO 6712, FRENCHTON PL.

96-235

Wash. Urban

SHA 51.3-8
11-15-72

ROAD INVENTORY SHEET

Party Chief T. LANDON
Recorder M. ZALENSKI
Helper

Map No. 26

MONT. VILLAGE

Road No. OP 204
Road Name
Sheet No. 1 OF 1
Date 10-18-73
County MONT.
State Coordinates 739-488

ROAD 011 END

ENT TO APTS 009

FRENCHTON PL.

~~OR 203~~ 005

CO 6712
@.07

OP 000 205

N

24' I
"J" c-c

2-24' I
"J" c-c

52' grass med

SHA 51.3-8
11-15-72

ROAD INVENTORY SHEET

Road No. _____
Road Name _____
Sheet No. _____
Date _____
County _____
State Coordinates _____

Wash. Urban

SHA 51.3-8
11-15-72

ROAD INVENTORY SHEET

Party Chief T. LANDON
Recorder M. ZALENSKI
Helper

Map No. 26 MONT. VILLAGE

Road No. OP 205
Road Name
Sheet No. 1 OF 1
Date 10-18-73
County MONT.
State Coordinates 739-488

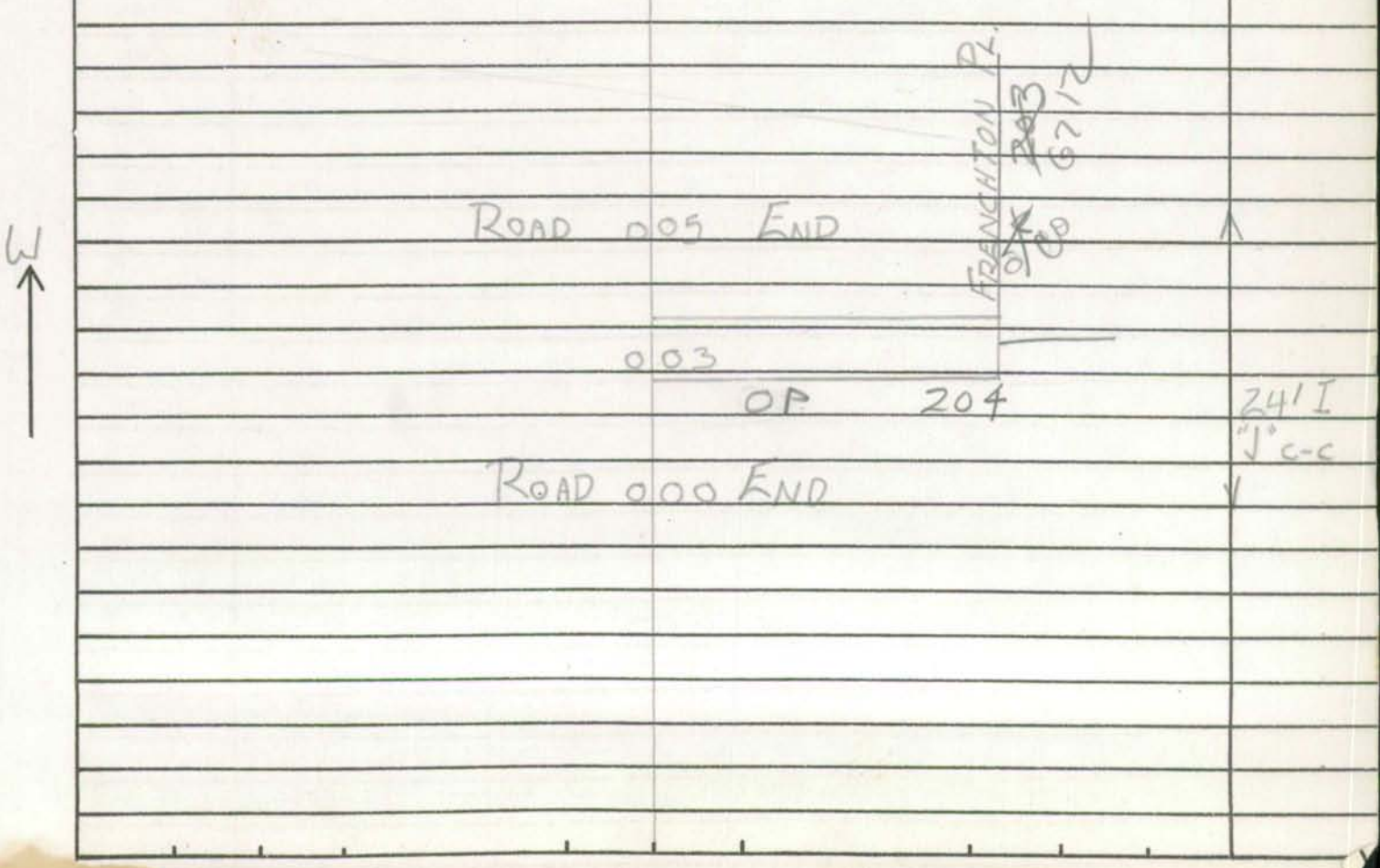

SHA 51.3-8
11-15-72

ROAD INVENTORY SHEET

Road No. _____
Road Name _____
Sheet No. _____
Date _____
County _____
State Coordinates _____

OP 206

MONTGOMERY COUNTY

SEE INVENTORY

OF

CO 6713, WAYRIDGE DR.

96-250

OP 207

MONTGOMERY COUNTY

SEE INVENTORY

OF

CO 6714, WAYRIDGE CT.

96-251

OP 208

MONTGOMERY COUNTY

SEE INVENTORY

OF

CO 6715, TIBER CT.

96-248

OP 209

MONTGOMERY COUNTY

SEE INVENTORY OF

CO 6879, DESMET PL.

96-229

FILE: OP to CO
HISD - SHA

Tuesday, May 27, 1997

OP 210

MONTGOMERY COUNTY

SEE INVENTORY

OF

CO 6716, MERCADO WAY.

96-239

OP 211

MONTGOMERY COUNTY

SEE INVENTORY

OF

CO 6717, FABER CT.

96-234

OP 212

MONTGOMERY COUNTY

SEE INVENTORY OF

CO 6718, GALLATIN CT.

96-236

OP 213

MONTGOMERY COUNTY

SEE INVENTORY

OF

CO 6719, DUNBRIDGE WAY.

96-232

OP 214

MONTGOMERY COUNTY

SEE INVENTORY OF

CO 6880, BATTLERIDGE PL.

96-216(B)

FILE: OP to CO
HISD - SHA

Tuesday, May 27, 1997

OP 215

MONTGOMERY COUNTY

SEE INVENTORY OF

CO 6882, ENTERPRISE WAY

96-233

FILE: OP to CO
HISD - SHA

Tuesday, May 27, 1997

SHA 51.3-8
11-15-72

Wash. Urban

ROAD INVENTORY SHEET

Party Chief T. LANDON
Recorder M. ZALENSKI
Helper

Map No. 26

Road No. OP 216
Road Name BURLINGAME WAY
Sheet No. 1 OF 1
Date 10-19-73
County MONT
State Coordinates 740-489

MONT. VILLAGE

D E
CUL 007 SAC

S

120°

004

001

25°

20' I
"J" C-C

PL
~~214~~
6880

BATTLERIDGE
~~OP~~
CO

000

SHA 51.3-8
11-15-72

ROAD INVENTORY SHEET

Road No. _____
Road Name _____
Sheet No. _____
Date _____
County _____
State Coordinates _____

OP 217

MONTGOMERY COUNTY

SEE INVENTORY

OF

CO 6720, SPARR SPRING RD.

96-246

OP 218

MONTGOMERY COUNTY

SEE INVENTORY

OF

CO 6721, WORSHAM CT.

96-254

SHA 51.3-8
11-15-72

URBAN ✓

ROAD INVENTORY SHEET

Party Chief T. LANDON
Recorder M. ZALENSKI
Helper T. Abbott

Map No. 26

Road No. O.P. 219
Road Name ANNAPOLIS WAY
Sheet No. 1 OF 1
Date 10-23-73
County MONT
State Coordinates 742-487

MONT. VILLAGE

ROAD END
003

S

WHETSTONE DR
~~O.P.~~ Co
~~176~~ 6682 @.08
000

19' I
24' CW

SHA 51.3-8
11-15-72

ROAD INVENTORY SHEET

Road No. _____
Road Name _____
Sheet No. _____
Date _____
County _____
State Coordinates _____

OP 220

MONTGOMERY COUNTY

SEE INVENTORY

OF

CO 6701, BRECKENRIDGE PL.

96-437

OP 221

Unassigned

MONTGOMERY COUNTY

SEE INVENTORY OF

CO 6702, CANAL RD.

96-439

SHA 51.3-8
11-15-72

VRBAN ✓

ROAD INVENTORY SHEET

Party Chief T. LANDON
Recorder M. ZALENSKI
Helper T. Abbott

Map No. 26

Road No. O.P. 222
Road Name
Sheet No. 1 OF 1
Date 10-23-73
County MONT.
State Coordinates 742-486

MONT VILLAGE

ROAD END

PT 007

80°

PC 003

S

CANAL RD.

~~O.P.~~ 002 ~~221~~

CO 6402

18'I

24'CW

000

ROAD END

SHA 51.3-8
11-15-72

ROAD INVENTORY SHEET

Road No. _____
Road Name _____
Sheet No. _____
Date _____
County _____
State Coordinates _____

SHA 51.3-8
11-15-72

URBAN

ROAD INVENTORY SHEET

Party Chief T. LANDON
Recorder M. ZALENSKI
Helper T. Abbott

Map No. 26

MONT. VILLAGE

Road No. O.P. 223
Road Name
Sheet No. 1 OF 1
Date 10-23-73
County MONT
State Coordinates 742-486

N

ROAD END

003

↑50°

001

18' I
24' CW

CANAL 000 RD
~~O.P.~~ ~~221~~
CO 6702

SHA 51.3-8
11-15-72

ROAD INVENTORY SHEET

Road No. _____
Road Name _____
Sheet No. _____
Date _____
County _____
State Coordinates _____

OP 224

MONTGOMERY COUNTY

SEE INVENTORY

OF

CO 6700, DIGGING RD.

96-442

SHA 51.3-8
11-15-72

URBAN

ROAD INVENTORY SHEET

Party Chief T. LANDON
Recorder M. ZALENSKI
Helper T. Abbott

Map No. 26

MONT. VILLAGE

Road No. O.P. 225
Road Name
Sheet No. 1 OF 1
Date 10-23-73
County MONT.
State Coordinates 743 — 486

ROAD END

003

S

002 90°

18' I
24' CW

DIGGING RD
O.P 224

000

SHA 51.3-8
11-15-72

ROAD INVENTORY SHEET

Road No. _____
Road Name _____
Sheet No. _____
Date _____
County _____
State Coordinates _____

OP 226

MONTGOMERY COUNTY

SEE INVENTORY

OF

CO 6699, ECLIPSE PL.

96-443

OP 227

MONTGOMERY COUNTY

SEE INVENTORY

OF

CO 6698,FREESTATE PL.

96-445

SHA 51.3-8
11-15-72

VRBAN L

ROAD INVENTORY SHEET

Party Chief T. LANDON
Recorder M. ZALENSKI
Helper I. [illegible]

Map No. 26

Road No. O.P 228
Road Name
Sheet No. 1 OF 1
Date 10-23-73
County MONT
State Coordinates 743-486

0.04 MONT. VILLAGE

ROAD END
0.04

N

FREESTATE
~~O.P.~~ CO
0.00

PL ~~227~~ 6698

19'I
24'CW

SHA 51.3-8
11-15-72

ROAD INVENTORY SHEET

Road No. _____
Road Name _____
Sheet No. _____
Date _____
County _____
State Coordinates _____

SHA 51.3-8
11-15-72

STATE HIGHWAY ADMINISTRATION OF MARYLAND

ROAD INVENTORY SHEET

Party Chief OFFICE
Recorder
Helper OFF

Map No. 20

Road No. OP 229
Road Name BOON LA
Sheet No. 1 OF 1
Date
County MONTGOMERY
State Coordinates

SEE INVENTORY OF
CO 229

SHA 51.3-8
11-15-72

ROAD INVENTORY SHEET

Road No. _____
Road Name _____
Sheet No. _____
Date _____
County _____
State Coordinates _____

OP 230

MONTGOMERY COUNTY

SEE INVENTORY

OF

CO 6696, INAUGURAL WAY.

96-446

SHA 51.3-8
11-15-72

URBAN

ROAD INVENTORY SHEET

Party Chief: T. LANDON
Recorder: M. ZALENSKI
Helper: T. Abbott

Map No. 26
MONT. VILLAGE

Road No. O.P. 231
Road Name: HALLOWELL PL.
Sheet No. 1 OF 1
Date: 10-23-73
County: MONTGOMERY
State Coordinates: 742½-483½

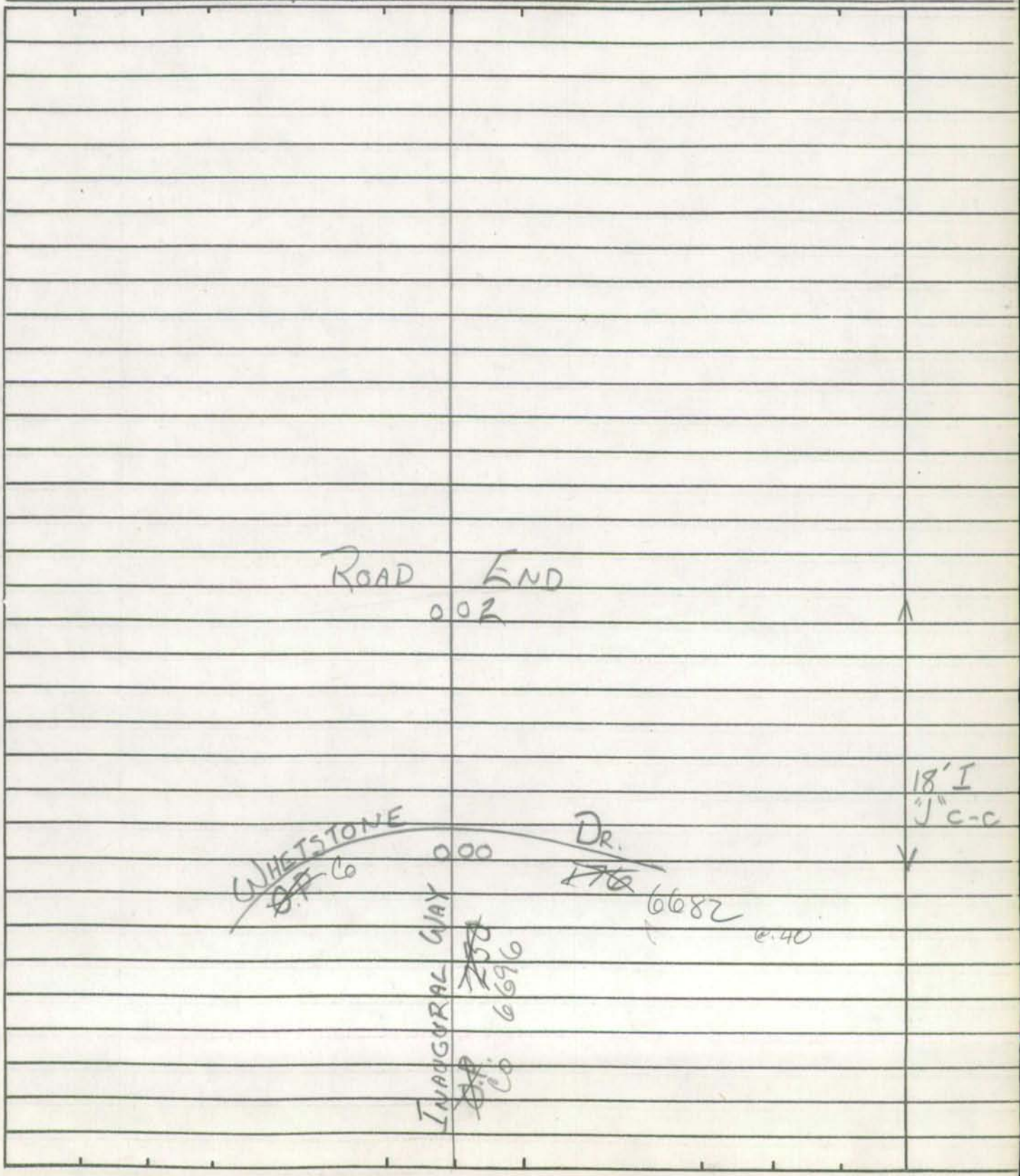

SHA 51.3-8
11-15-72

ROAD INVENTORY SHEET

Road No. _____
Road Name _____
Sheet No. _____
Date _____
County _____
State Coordinates _____

SHA 51.3-8
11-15-72

STATE HIGHWAY ADMINISTRATION OF MARYLAND

ROAD INVENTORY SHEET

Party Chief OFFICE
Recorder
Helper

Map No. 20

Road No. OP 232
Road Name SHAWNEE LA
Sheet No. 1 OF 1
Date
County MONTGOMERY
State Coordinates

SEE INVENTORY OF
CO 232

SHA 51.3-8
11-15-72

ROAD INVENTORY SHEET

Road No. _____
Road Name _____
Sheet No. _____
Date _____
County _____
State Coordinates _____

OP 233

MONTGOMERY COUNTY

SEE INVENTORY

OF

CO 6697, KEIFFER WAY.

96-449

VRDAN

SHA 51.3-8
11-15-72

ROAD INVENTORY SHEET

Party Chief T. LANDON
Recorder M. ZALENSKI
Helper T. Abbott

Map No. 26

MONT VILLAGE

Road No. O.P. 234
Road Name LOOKOUT PL
Sheet No. 1 OF 1
Date 10-23-73
County MONT
State Coordinates 743-485



SHA 51.3-8
11-15-72

ROAD INVENTORY SHEET

Road No. _____
Road Name _____
Sheet No. _____
Date _____
County _____
State Coordinates _____

OP 235

MONTGOMERY COUNTY

SEE INVENTORY

OF

CO 6695, N & S MEADOW FENCE RD.

96-450, 457

SHA 51.3-8
11-15-72

URBAN L

ROAD INVENTORY SHEET

Party Chief T. LANDON
Recorder M. ZALENSKI
Helper T. Abbott

Map No. 26

MONT. VILLAGE

Road No. O.P. 236
Road Name NAPOLEON WAY
Sheet No. 1 OF 1
Date 10-23-73
County MONT.
State Coordinates 743½ — 485½

ROAD END
OOR

E

20' I
26' CW

WHETSTONE
Co ~~DR~~ OOO DR.
~~776~~ 6682
@.65

SHA 51.3-8
11-15-72

ROAD INVENTORY SHEET

Road No. _____
Road Name _____
Sheet No. _____
Date _____
County _____
State Coordinates _____

OP 237

MONTGOMERY COUNTY

SEE INVENTORY

OF

CO 6694, OXCART PL.

96-452

OP 238

MONTGOMERY COUNTY

SEE INVENTORY

OF

CO 6693, N & S PIKE CREEK PL.

96-451

OP 239

MONTGOMERY COUNTY

SEE INVENTORY

OF

CO 6692, REGIONS WAY.

96-453

SHA 51.3-8
11-15-72

STATE HIGHWAY ADMINISTRATION OF MARYLAND

ROAD INVENTORY SHEET

Party Chief OFFICE
Recorder
Helper

Map No. 19

Road No. O.P 240
Road Name MOUTH OF MONOCACY RD
Sheet No. 1 OF 1
Date
County MONTGOMERY
State Coordinates

SEE INVENTORY
OF CO. 240

SHA 51.3-8
11-15-72

ROAD INVENTORY SHEET

Road No. _____
Road Name _____
Sheet No. _____
Date _____
County _____
State Coordinates _____

OP 241

MONTGOMERY COUNTY

SEE INVENTORY OF

CO 6683, WHETSTONE CIR.

96-461

OP 242

MONTGOMERY COUNTY

SEE INVENTORY

OF

CO 6691, SOUSA WAY.

96-456

SHA 51.3 - 8 Revised
4.83

MARYLAND STATE HIGHWAY ADMINISTRATION

ROAD INVENTORY SHEET

Party Chief _____
Recorder _____
Assistant _____
Map No./Dir. 1
State Coordinates _____

Road No. OP 243
Road Name Threshing PL
County Mont.
Date _____
Sheet No. _____ OF _____

SYSTEM				TRAFFIC		LINE DIAGRAM	TRAFFIC			PAVEMENT DATA
	FUNCT CLASS	HWY. SYS.	HPMS SAMPLE	PKG. REST.	COM/IND ACCESS		CONTROL	COM/IND ACCESS	PKG. REST.	
						UNASSIGNED				
						NOW				
						Co 6724				

TRAFFIC CODES
TRAFFIC CONTROLS: STOP SIGN-SS, TRAFFIC LIGHT=T.L., FLASHING RED BALL=F.R.

TRAFFIC CODES
PARKING RESTRICTIONS: A.M. PEAK, P.M. PEAK, A.M./P.M. PEAK, NO PARKING ANYTIME=N.P., COMM/IND. ACCESS=E

COUNTY _____ ROAD NO. _____ PAGE ___ OF ___

SYSTEM				TRAFFIC		LINE DIAGRAM	TRAFFIC				PAVEMENT DATA
	FUNCT. CLASS	HWY SYS	HPMS SAMPLE	PKG. REST.	COM/IND ACCESS		COM/IND	COM/IND	ACCESS	PKG. REST.	

OP 244

MONTGOMERY COUNTY

SEE INVENTORY

OF

CO 6690, UNION PL.

96-459

URBAW

SHA 51.3-8
11-15-72

ROAD INVENTORY SHEET

Party Chief T. LANDON
Recorder M. ZALENSKI
Helper

Map No. 26

Road No. O.P. 245
Road Name KOBE WAY
Sheet No. 1 OF 1
Date 10-19-73
County MONT.
State Coordinates 745 - 486

MONT. VILLAGE

N

ROAD END

0.04

↑ 30°

0.02

18' I
24' CW

WHETSTONE CIR.

0.00

~~O.P.~~ Co ~~245~~ 6683

0.04

SHA 51.3-8
11-15-72

ROAD INVENTORY SHEET

Road No. _____
Road Name _____
Sheet No. _____
Date _____
County _____
State Coordinates _____

OP 246

MONTGOMERY COUNTY

SEE INVENTORY

OF

CO 6685, IRON HORSE LA.

96-447

OP 247

MONTGOMERY COUNTY

SEE INVENTORY

OF

CO 6684,JUDGE PL.

96-448

SHA 51.3-8
11-15-72

URBAN

ROAD INVENTORY SHEET

Party Chief T. LANDON
Recorder M. ZALENSKI
Helper

Map No. 26

MONT. VILLAGE

Road No. O.P. 248
Road Name HAYMARKER PL.
Sheet No. 10F1
Date 10-19-73
County MONT
State Coordinates 745-486

E

ROAD END

0 03

18' I
24' CW

WHETSTONE CIR

0 00

~~O.P.~~ CO

~~241~~ 6683

C.11

SHA 51.3-8
11-15-72

ROAD INVENTORY SHEET

Road No. _____
Road Name _____
Sheet No. _____
Date _____
County _____
State Coordinates _____

SHA 51.3-8
11-15-72

URBAN

ROAD INVENTORY SHEET

Party Chief T. LANDON
Recorder M. ZALENSKI
Helper

Map No. 26
MONT. VILLAGE

Road No. O.D 249
Road Name GUNPOWDER PL
Sheet No. 1 OF 1
Date 10-19-73
County MONT
State Coordinates 745-486

ROAD END

0 04

0 02 40°↑

18' I
24' CW

CIR.

WHETSTONE Co ~~O.P~~ 0 00 ~~241~~ 6683 @ 1.4

E

SHA 51.3-8
11-15-72

ROAD INVENTORY SHEET

Road No. _____
Road Name _____
Sheet No. _____
Date _____
County _____
State Coordinates _____