1973

HARFORD COUNTY ROAD INVENTORY

GOVERNMENT - OTHER STATE - MUN. O.P. -

PRIVATE -

SHA 51.3-8
11-15-72

DRVTO
UMB

8001

ROAD INVENTORY SHEET

Party Chief W. Dombroski
Recorder D. Taylor
Helper M. Zalenski

Map No. 18

Road No. ~~GOV'T. 8-1~~ GV 8001
Road Name BAKER, CIR.
Sheet No. 1 of 1
Date 5-30-73
County Harford-Dist. 1
State Coordinates 999-580

MD ~~24~~ 755
012
010 PKG. LOT
009
006
001
CEDAR DR
O.P. 000 141

N

PT
90°
PC

PKG.

APTS

20 'H
26 'CW

SHA 51.3-8
11-15-72

ROAD INVENTORY SHEET

Road No. _____
Road Name _____
Sheet No. _____
Date _____
County _____
State Coordinates _____

SHA 51.3-8
11-15-72

DRAWN UNDAW

GV 8002

4

ROAD INVENTORY SHEET

Party Chief W. Dombroski
Recorder D. Taylor
Helper M. Zalenski

Map No. 18

Road No. ~~Gov't. 8-2~~ GV 8002
Road Name JUNIPER LA
Sheet No. 1 of 1
Date 5-30-73
County Harford - Dist. 1
State Coordinates 997-579

E

IVANHOE ST. HAWTHORNE DR.
GOV'T. GV8003 OPC WAY ~~8-3~~ 0 06 OPC WAY ~~8-4~~ GOV'T. GV8004

0 04 APTS. DR. 30'H 2-JCURBS

CEDAR O.P. 0 00 141

SHA 51.3-8
11-15-72

ROAD INVENTORY SHEET

Road No. _____
Road Name _____
Sheet No. _____
Date _____
County _____
State Coordinates _____

SHA 51.3-8
11-15-72

DATA UNIV 8003

4

ROAD INVENTORY SHEET GV 8003

Party Chief W. Dombroski
Recorder D. Taylor
Helper M. Zaleski

Road No. ~~Gov't. 8-3~~
Road Name IVANHOE ST
Sheet No. 1 of 2
Date 5-30-73
County Harford - Dist. I
State Coordinates 997-580

Map No. 18

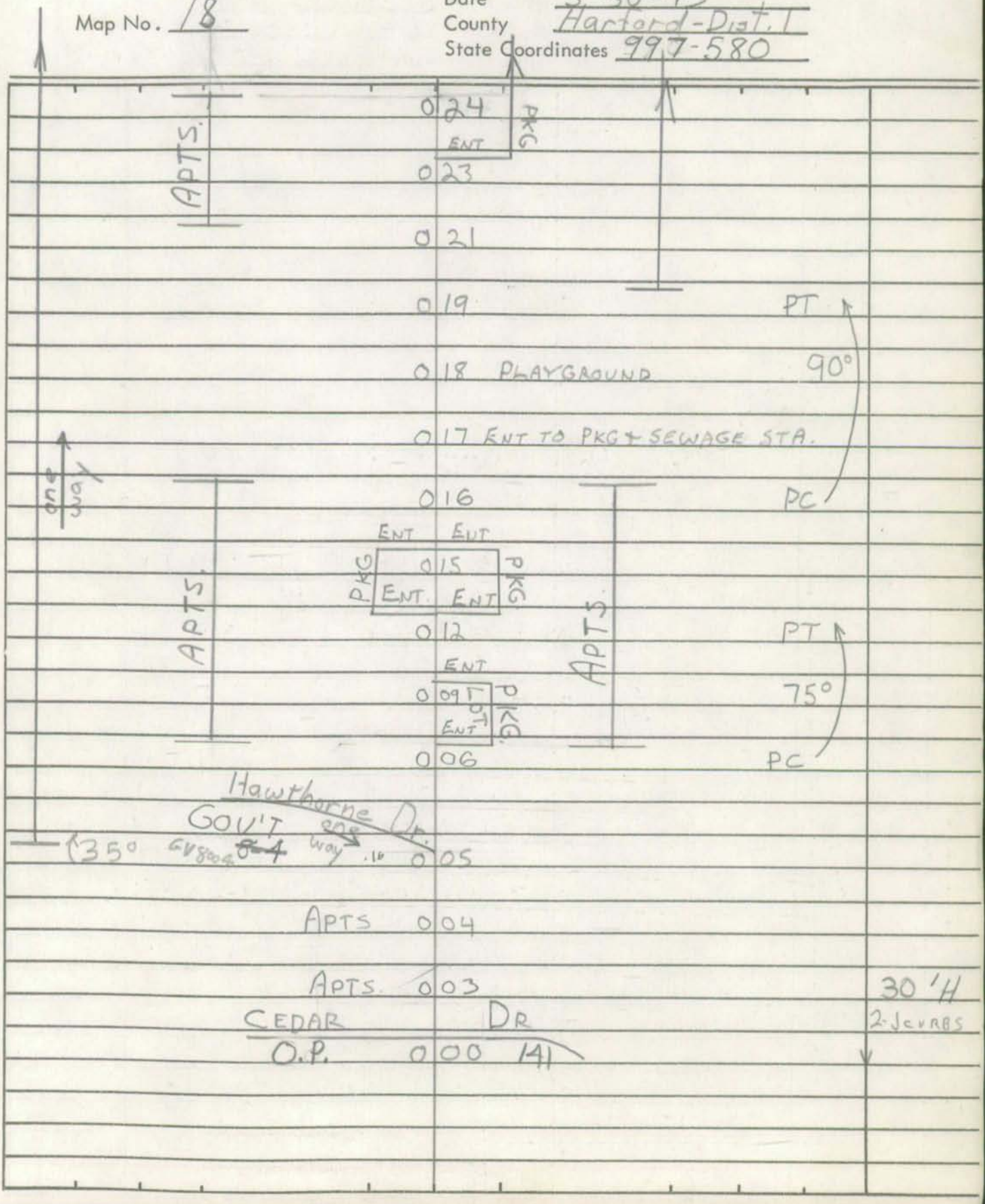

SHA 51.3-8
11-15-72

ROAD INVENTORY SHEET

Road No. GOV'T. 8003
Road Name IVANHOE ST.
Sheet No. 2 of 2
Date 5-30-73
County Harford-Dist. 1
State Coordinates

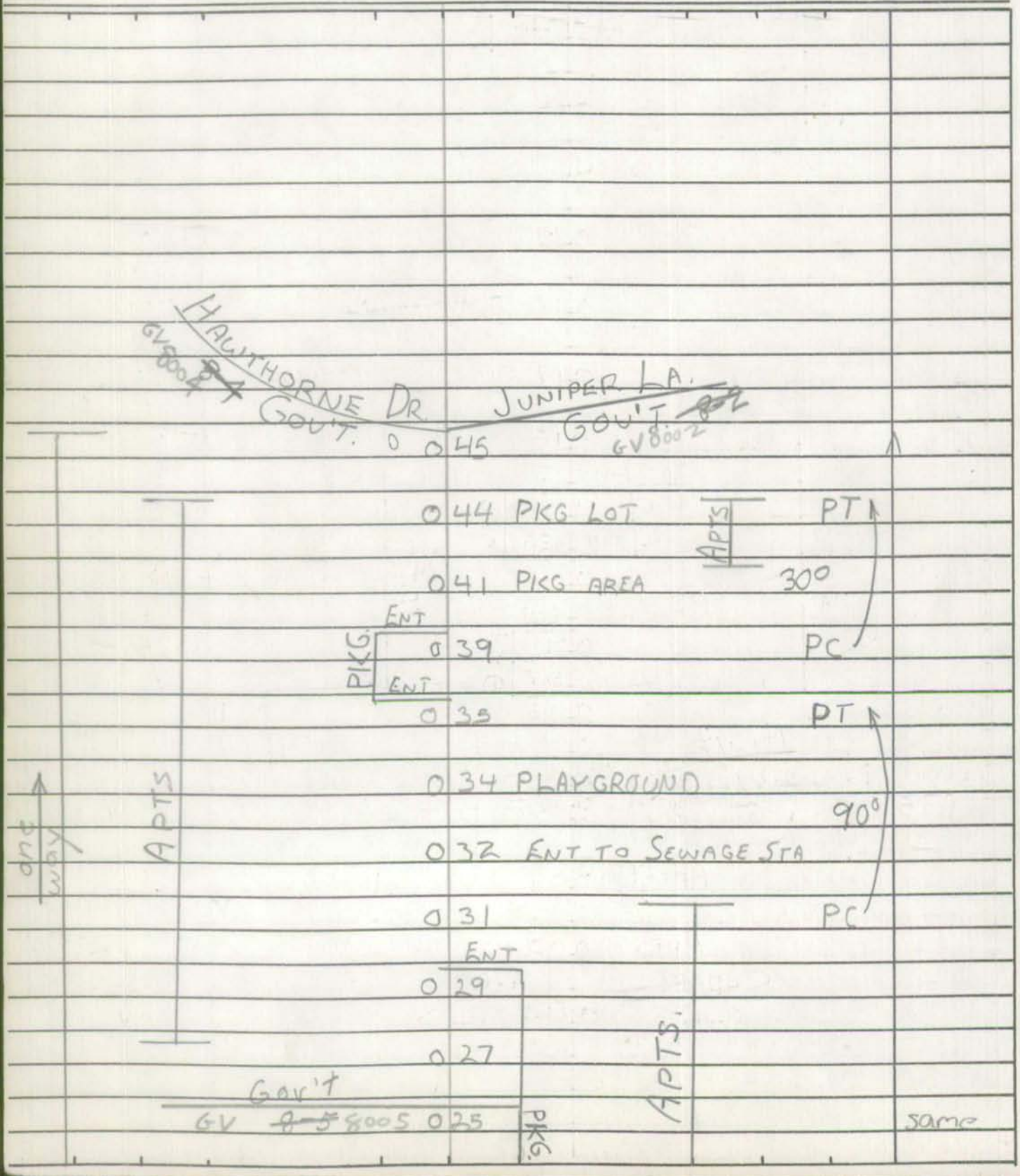

SHA 51.3-8
11-15-72

DRAW UNDER 8004

4

ROAD INVENTORY SHEET

GV 8004

Party Chief W. Dombroski
Recorder D. Taylor
Helper M. Zalenski

Map No. 18

Road No. ~~Gov't. 8-4~~
Road Name Hawthorne Dr
Sheet No. 1 of 1
Date 5-30-73
County Harford - Dist. 1
State Coordinates 996-579

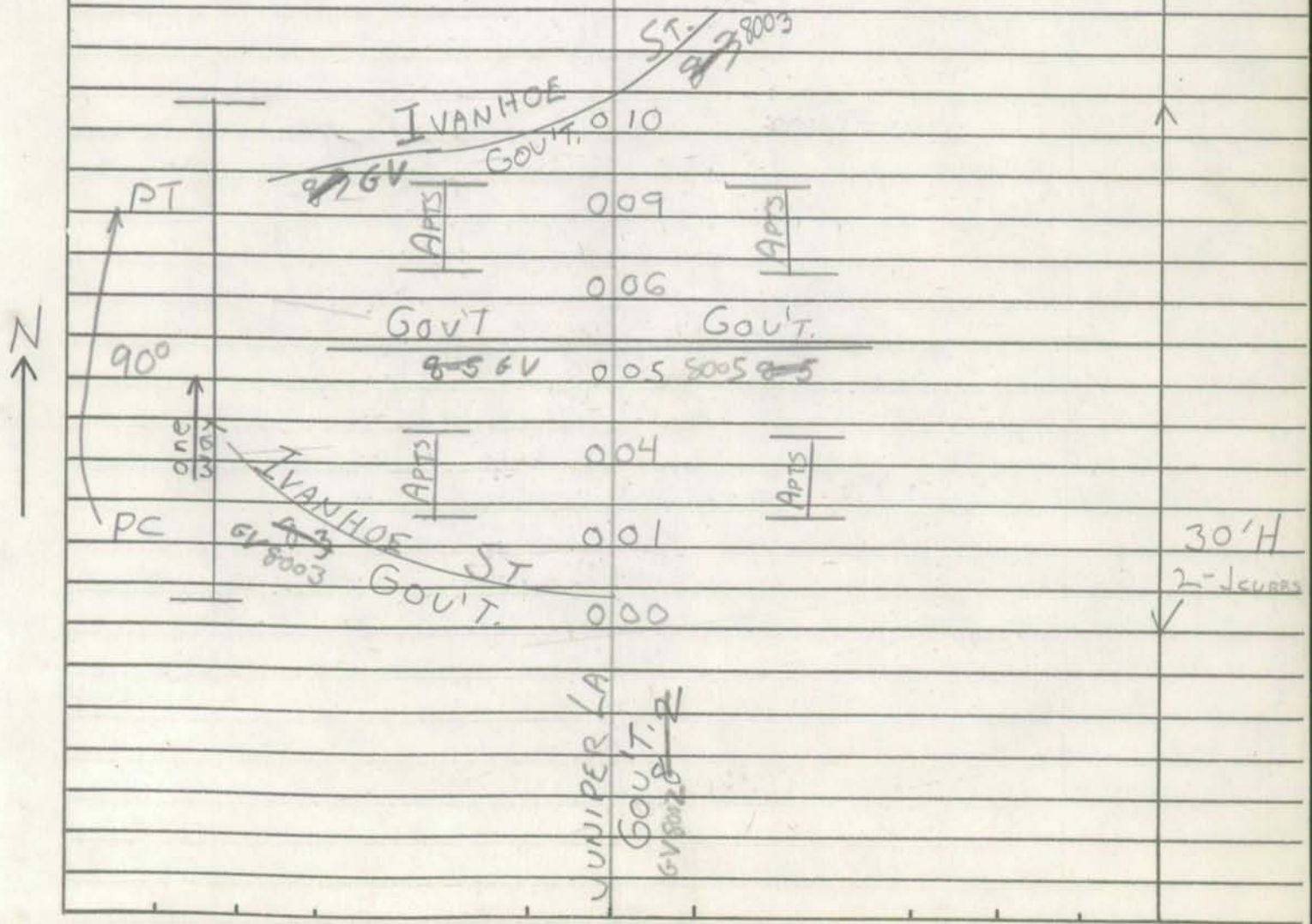

SHA 51.3-8
11-15-72

ROAD INVENTORY SHEET

Road No. _____
Road Name _____
Sheet No. _____
Date _____
County _____
State Coordinates _____

SHA 51.3-8
11-15-72

ROAD INVENTORY SHEET

GV 8005

Party Chief W. Dombroski
Recorder D. Taylor
Helper M. Zalenski

Map No. 18

Road No. ~~GOUT 8-5~~
Road Name
Sheet No. 1 of 1
Date 5-30-73
County Harford - Dist. 1
State Coordinates 996-579

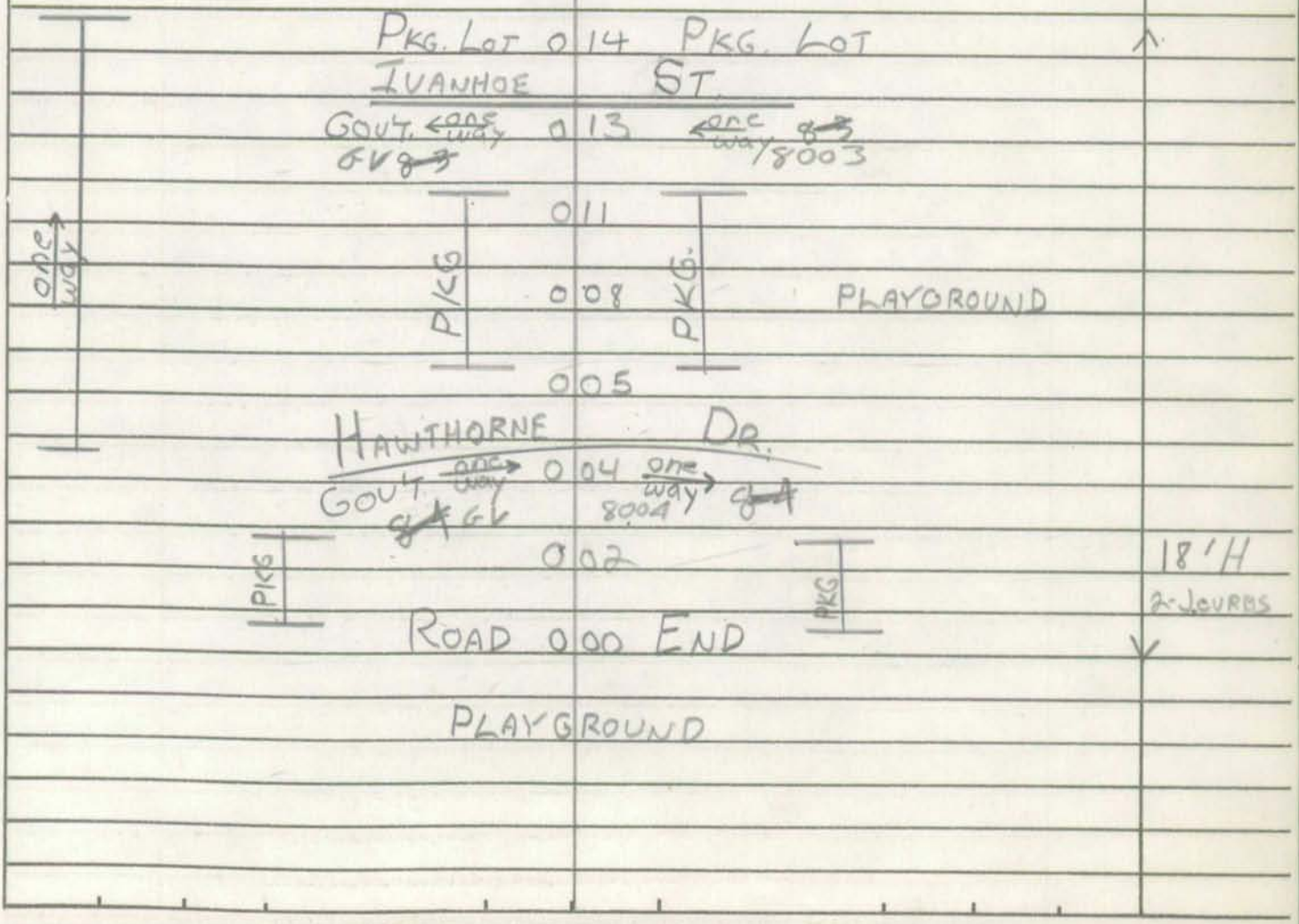

SHA 51.3-8
11-15-72

ROAD INVENTORY SHEET

Road No. _____
Road Name _____
Sheet No. _____
Date _____
County _____
State Coordinates _____

SHA 51.3-8
11-15-72

8006

ROAD INVENTORY SHEET

Party Chief W. Dombroski
Recorder D. Taylor
Helper M. Zalenski

Map No. 18

Road No. ~~Gov't 8-6~~ GV 8006
Road Name (Yahde ST) - From 95 Ver #138
Sheet No. 1 of 1
Date 5-30-73
County Harford - Dist. 1
State Coordinates 998-577

0.10

McCANN ST
Co. 0 11 1048
@.23
PT A 0 08
EXIT FROM TRAILER PK
~~Gov't 8-7~~ one way 0 06
10° GV 8007
0 05
TRAILER PK
PC 0 03
one way
(Goddard 0 01 ST)
~~EXIT TO U.S.~~ ~~ABOVE TRAILER PK.~~
~~CO.~~ one way 0 00 CO 609
GV 8609

25'H
2-JCURBS

W

SHA 51.3-8
11-15-72

ROAD INVENTORY SHEET

Road No. ____________
Road Name ____________
Sheet No. ____________
Date ____________
County ____________
State Coordinates ____________

SHA 51.3-8
11-15-72

8007

ROAD INVENTORY SHEET

GV 8007

Party Chief W. Dombroski
Recorder D. Taylor
Helper M. Zalenski

Map No. 18

Road No. ~~GOVT 8-7~~
Road Name (EXIT FROM TRAILER PK.)
Sheet No. 1 of 1
Date 5-30-73
County Hartford - DIST. 1
State Coordinates 998-577

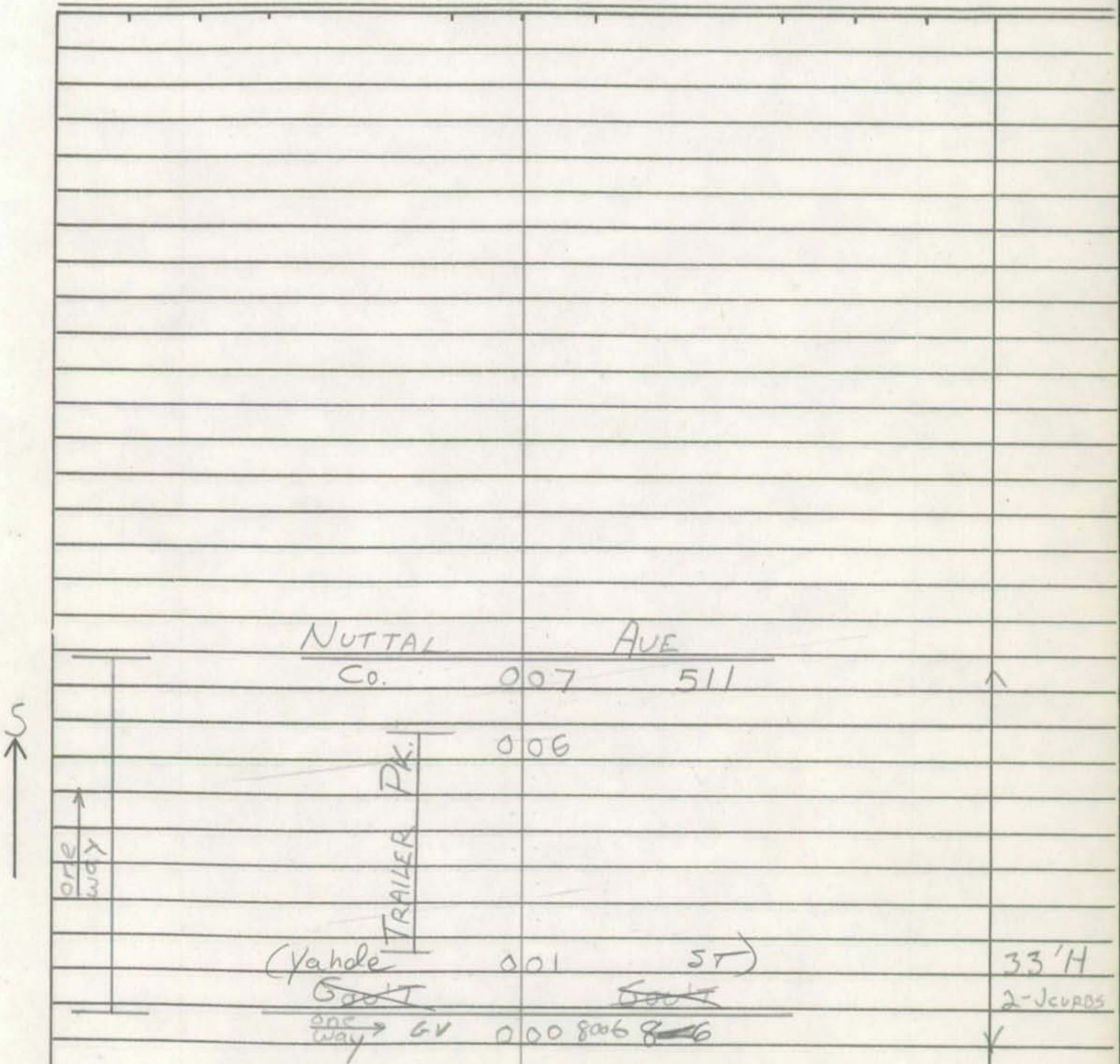

SHA 51.3-8
11-15-72

ROAD INVENTORY SHEET

Road No. _____
Road Name _____
Sheet No. _____
Date _____
County _____
State Coordinates _____

DAVID UNDA 8008

SHA 51.3-8
11-15-72

ROAD INVENTORY SHEET GV 8008

Party Chief W. Dombroski
Recorder D. Taylor
Helper M. Zalenski

Map No. 18

Road No. ~~Gov't. 8-8~~
Road Name JACOB ST
Sheet No. 1 of 1
Date 5-30-73
County Harford - Dist. 1
State Coordinates 998-577

(ARMSTRONG ST.)

0 10 ~~Co. 615~~ GV 8615

PKG LOT 0 09

PKG LOT 0 08

PKG LOT 0 06

0 04

PKG. LOT 0 03

NUTTAL AVE

Co. 0 00 511

APTS.

N

25' H
2-JCURBS

SHA 51.3-8
11-15-72

ROAD INVENTORY SHEET

Road No. _____
Road Name _____
Sheet No. _____
Date _____
County _____
State Coordinates _____

SHA 51.3-8
11-15-72

ROAD INVENTORY SHEET

GV 8009

Party Chief W. Dombroski
Recorder D. Taylor
Helper M. Zalenski

Map No. 18

Road No. ~~Govt. 8-9~~
Road Name REIDER CT.
Sheet No. 1 of 1
Date 5-30-73
County Harford - Dist. 1
State Coordinates 998-576

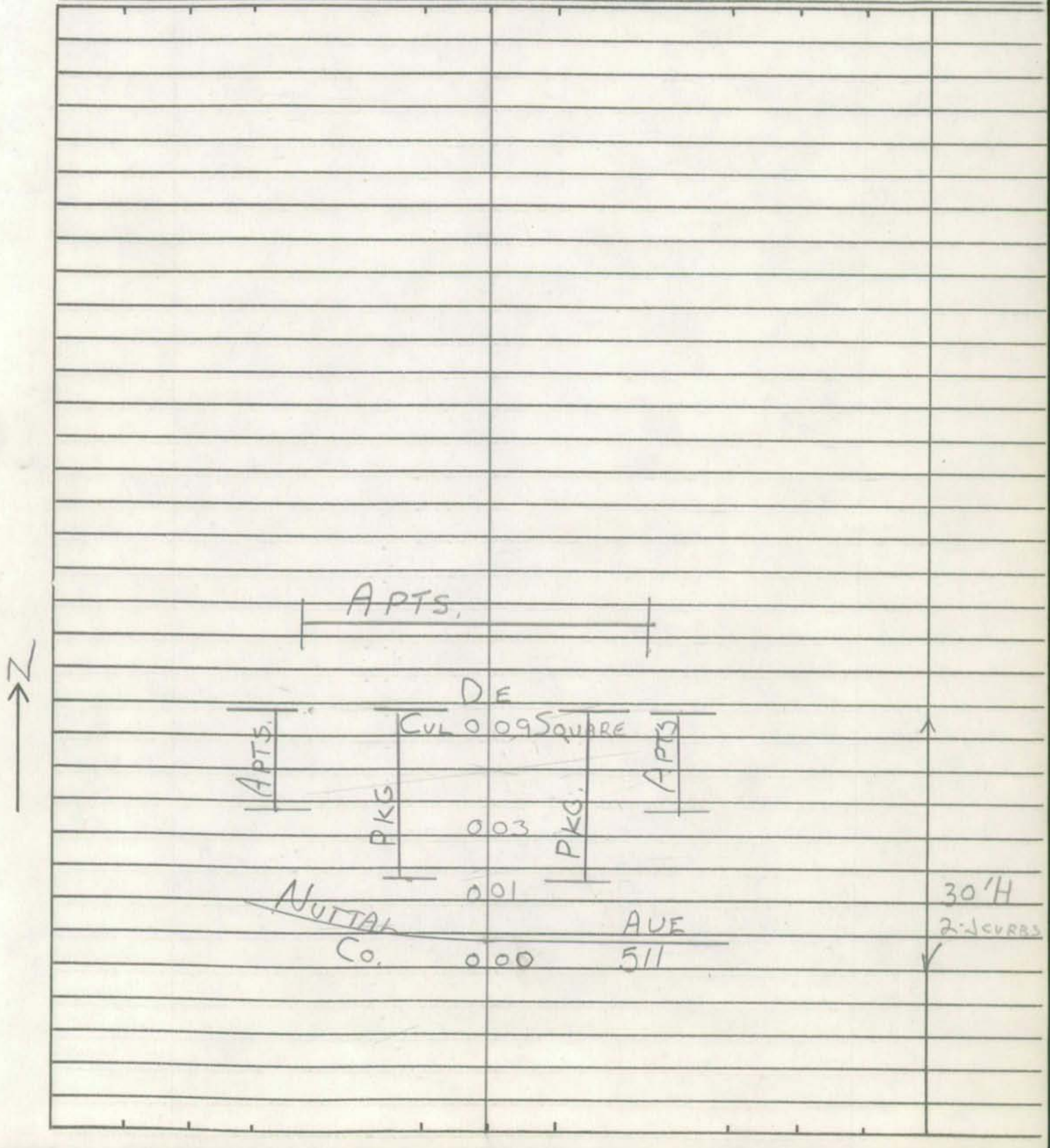

SHA 51.3-8
11-15-72

ROAD INVENTORY SHEET

Road No. ____________________

Road Name ____________________

Sheet No. ____________________

Date ____________________

County ____________________

State Coordinates ____________________

Form 6 HPS (Rev. 1961)

8010

ROAD INVENTORY SHEET

GV 8010

Party Chief W. Dombroski
Recorder D. Taylor
Helper M. Zblenski

Map No. 12
3.38

Road No. ~~8-10~~
Road Name (U.S. Gov't Rd)
Sheet No. 1 of 1
Date 4-30-73
County Harford - District 2
State Coordinates 1034-630



Form 6 HPS (Rev. 1961)

ROAD INVENTORY SHEET

Road No. _____
Road Name _____
Sheet No. _____
Date _____
County Harford - District
State Coordinates _____

SHA 51.3-8
11-15-72

HAVRE DE GRACE UNKNOWN

P3-79

ROAD INVENTORY SHEET

Party Chief W. Dombroski
Recorder D. Taylor
Helper M. Zdlenski

Map No. 12

Road No. ~~GOVT~~ GV 8011
Road Name 1ST ST.
Sheet No. 1 of 1
Date 6-6-73
County Harford - Dist. 2
State Coordinates 1052 - 620

HAVRE DE GRACE NAT. GUARD

N

GOV'T GV8019	0	07	GV8019	
				23 'I
OLD BAY MU	0	00	LA 0495	40 'CW

SHA 51.3-8
11-15-72

ROAD INVENTORY SHEET

Road No. _____
Road Name _____
Sheet No. _____
Date _____
County _____
State Coordinates _____

SHA 51.3-8
11-15-72

HAVRE DE GRACE
URBAN

P3-79

ROAD INVENTORY SHEET

Party Chief W. Dombroski
Recorder D. Taylor
Helper M. Zalenski

Map No. 12

Road No. ~~Gov't~~ GV 8012
Road Name
Sheet No. 1 of 1
Date 6-6-73
County Harford - Dist. 2
State Coordinates 1053-619

HAVRE DE GRACE NAT. GUARD

	ROAD	0 22	END	
			~~Gov't~~ GV 8013	
		0 20		
			~~Gov't~~ GV 8015	
		0 14	PT 30° PRC	
PRC 40° PC		0 08		20' H 30' cw
	GOV'T GV8019	0 06		
	GOV'T GV8018	0 03		
	GATE	0 01	OPEN	24' H J-CURB lt 30' cw
	OLD BAY La		~~DA~~	
	MU 0495	0 00	~~0495~~ private Road	

N

SHA 51.3-8
11-15-72

ROAD INVENTORY SHEET

Road No. _____
Road Name _____
Sheet No. _____
Date _____
County _____
State Coordinates _____

SHA 51.3-8
11-15-72

HAVRE DE GRACE UNION PJ-79

ROAD INVENTORY SHEET

Party Chief W. Dombroski
Recorder D. Taylor
Helper M. Zalenski

Map No. 12

Road No. ~~Gov't~~ GV 8013
Road Name
Sheet No. 1 of 1
Date 6-6-73
County Harford - Dist. 2
State Coordinates 1053-620

0.20 HAVRE DE GRACE NAT. GUARD

E ↑

		ROAD 0.29 END	↑
		~~Gov't.~~	
GV 8014	0.23		20'E
		~~Gov't~~ GV 8015	30'CW
	0.19		×14'E
			20'CW
↑90°	0.14		×
		GV ~~Gov't.~~ 8017	
	0.09		
		~~Gov't~~ GV 8016	
	0.04		20'E
		~~Gov't~~	30'CW
GV 8012	0.00	GV 8012	↓

SHA 51.3-8
11-15-72

ROAD INVENTORY SHEET

Road No. _____
Road Name _____
Sheet No. _____
Date _____
County _____
State Coordinates _____

SHA 51.3-8
11-15-72

HAVRE DE GRACE UNION P3-79

ROAD INVENTORY SHEET

Party Chief W. Dombroski
Recorder D. Taylor
Helper M. Zalenski

Map No. 12

Road No. ~~Govt~~ GV 8014
Road Name
Sheet No. 1 of 1
Date 6-6-73
County Harford-Dist. 2
State Coordinates 1054 - 619

0.23 HAVRE DE GRACE NAT. GUARD

D E
CUL 007 SAC

E

~~Govt~~ GV 8013
000

16'E
24'CW

SHA 51.3-8
11-15-72

ROAD INVENTORY SHEET

Road No. _____
Road Name _____
Sheet No. _____
Date _____
County _____
State Coordinates _____

SHA 51.3-8
11-15-72

HARVE DE GRACE P3-79
URBAN

ROAD INVENTORY SHEET

Party Chief W. Dombroski
Recorder D. Taylor
Helper M. Zalenski

Map No. 12

Road No. ~~Gov't 8015~~ GV 8015
Road Name
Sheet No. 1 of 1
Date 6-6-73
County Harford - Dist. 2
State Coordinates 1054-619

0.19 HARVE DE GRACE

W

~~Gov't~~ GV 8012
0 14

~~Gov't~~ GV 8016
0 10

~~Gov't~~ GV 8017
0 05

~~Gov't~~ GV 8013
0 00

20'E
26'CW

SHA 51.3-8
11-15-72

ROAD INVENTORY SHEET

Road No. _____
Road Name _____
Sheet No. _____
Date _____
County _____
State Coordinates _____

SHA 51.3-8
11-15-72

HAVRE DE GRACE
UNSRA

P3-79

ROAD INVENTORY SHEET

Party Chief W. Dombroski
Recorder D. Taylor
Helper M. Zalenski

Map No. 12

Road No. ~~Gov't~~ GV 8016
Road Name
Sheet No. 1 of 1
Date 6-6-73
County Harford - Dist. 2
State Coordinates 1054 - 620

0.04 HAVRE DE GRACE NAT. GUARD

S ↑

~~Gov't~~ GV	8015	
0 05		↑
		16' E
~~Gov't~~ GV	8013	24' CW
0 00		↓

SHA 51.3-8
11-15-72

ROAD INVENTORY SHEET

Road No. _____
Road Name _____
Sheet No. _____
Date _____
County _____
State Coordinates _____

SHA 51.3-8
11-15-72

HAVRE DE GRACE UNDAM 93-79

ROAD INVENTORY SHEET

Party Chief W. Dombroski
Recorder D. Taylor
Helper M. Zalenski

Map No. 12

Road No. ~~Gov't~~ GV 8017
Road Name
Sheet No. 1 of 1
Date 6-6-73
County Harford - Dist. 2
State Coordinates 1054 - 619

0.05 HARVE DE GRACE NATIONAL GUARD

N

~~Gov't~~ GV 8013
0.05

~~Gov't~~ GV 8015
0.00

20'E
26'CW

SHA 51.3-8
11-15-72

ROAD INVENTORY SHEET

Road No. _____
Road Name _____
Sheet No. _____
Date _____
County _____
State Coordinates _____

SHA 51.3-8
11-15-72

HAVRE DE GRACE
URBAN

P3-79

ROAD INVENTORY SHEET

Party Chief W. Dombroski
Recorder D. Taylor
Helper M. Zalenski

Map No. 12

Road No. ~~Gov't~~ GV 8018
Road Name
Sheet No. 1 of 1
Date 6-6-73
County Harford-Dist 2
State Coordinates 1053-619

0.03 HAVRE DE GRACE NAT. GUARD

N

ROAD 0 13 END

30'H
2-Jcurbs

Gov't.
GV 8012 0 00 GV 8012

SHA 51.3-8
11-15-72

ROAD INVENTORY SHEET

Road No. _____
Road Name _____
Sheet No. _____
Date _____
County _____
State Coordinates _____

SHA 51.3-8
11-15-72

ABERDEEN PROVING GROUND P3-79

ROAD INVENTORY SHEET

Party Chief W. Dombroski
Recorder D. Taylor
Helper M. Zdlenski

Map No. 12

Road No. ~~GOVT~~ GV8019
Road Name
Sheet No. 1 of 1
Date 6-6-73
County Harford - Dist. 2
State Coordinates 1053 - 619

0.06 HARVE DE GRACE NAT. GUARD

	ROAD	0 43 END	↑
		0 42	45° ↑
↑45°		0 41	
	(1ST ST.)		10'H 20'CW
N ↑	GV8011	0 28	X
			21'H 30'CW
		0 05	X
			25'H J-CURB Rt. 30'CW
	~~GOVT~~ GV		
		0 00 8012	↓

SHA 51.3-8
11-15-72

ROAD INVENTORY SHEET

Road No. _____
Road Name _____
Sheet No. _____
Date _____
County _____
State Coordinates _____

SHA 51.3-8
11-15-72

INFORMATION SCALED FROM
U. S. ARMY CORPS OF ENG. MAPS
OFFICE

8036
Assenger
UNDAY

1" = 400"

ROAD INVENTORY SHEET

Party Chief _____
Recorder M. ZALENSKI
Helper _____

Map No. 5:3

Road No. ~~GOVT. 8-36~~ GV 8036
Road Name _____
Sheet No. 1 OF 1
Date 6-26-73
County HARFORD A.P.G
State Coordinates _____

0.44

NANSEMOND ST.
GOVT
0 08
35

S

↑90°
0 04

12'E

AUGUSTA ST.
GOVT
0 00
33

SHA 51.3-8
11-15-72

ROAD INVENTORY SHEET

Road No. _____
Road Name _____
Sheet No. _____
Date _____
County _____
State Coordinates _____

ABERDEEN - HAVRE

SHA 51.3 - 8 Revised
4.83

MARYLAND STATE HIGHWAY ADMINISTRATION

ROAD INVENTORY SHEET

Party Chief D. TAYLOR
Recorder G. DAVIS
Assistant
Map No./Dir. 15
State Coordinates

Road No. GV 8037
Road Name APG RD
County HARFORD
Date 2/4/88
Sheet No. 1 OF 1

TRAFFIC CODES
TRAFFIC CONTROLS: STOP SIGN=SS, TRAFFIC LIGHT=T.L., FLASHING RED BALL=F.R.

TRAFFIC CODES
PARKING RESTRICTIONS: A.M. PEAK, P.M. PEAK, A.M./P.M. PEAK, NO PARKING ANYTIME=N.P., COMM/IND. ACCESS=E

SYSTEM				TRAFFIC		LINE DIAGRAM	TRAFFIC			PAVEMENT DATA
FED. AID.	FUNCT CLASS.	HWY. SYS.	HPMS SAMPLE	PRK.G. REST.	COM/IND. ACCESS		CONTROL	COM/IND. ACCESS	PRK.G. REST.	
						RAYMOND AVE MUN 1160				
						0 17				22' I
						(POST ALLEY) MUN 9290				4' D SHLD RT.
						0 14				34' CW
						0 13				
						MITCHELL AVE MUN 0940				
						0 11				22' H
										8' P SHLD RT.
										34' CW
						(E. BEL AIR AVE)				
						~~MU~~ MU ~~0~~ 0 00 ~~0~~ 0160				
						@.01				


SYSTEM
FED. AID.
FUNCT. CLASS.
HWY. SYS.
HPMS SAMPLE
TRAFFIC
PRKG. REST.
COM/IND ACCESS
LINE DIAGRAM
TRAFFIC
CONTROL
COM/IND ACCESS
PRKG. REST.
PAVEMENT DATA

Balto. Urban

SHA 51.3 - 8 Revised
4.83

99GPSEX33
95 Ver. #138

MARYLAND STATE HIGHWAY ADMINISTRATION

*was combined with Co. 609

ROAD INVENTORY SHEET

Party Chief	CG	Road No.	GV 8609
Recorder	HD	Road Name	GODDARD ST
Assistant		County	HARFORD
Map No./Dir.	C14 / N	Date	12/22/99
State Coordinates	998-578	Sheet No.	1 OF 1

TRAFFIC CODES
TRAFFIC CONTROLS: STOP SIGN-SS, TRAFFIC LIGHT=T.L., FLASHING RED BALL=F.R.

TRAFFIC CODES
PARKING RESTRICTIONS: A.M. PEAK, P.M. PEAK, A.M./P.M. PEAK, NO PARKING ANYTIME=N.P., COMM/IND. ACCESS=E

SYSTEM				TRAFFIC		LINE DIAGRAM	TRAFFIC			PAVEMENT DATA
	FUNCT CLASS	HWY. SYS.	HPMS SAMPLE	PRKG. REST.	COM/IND ACCESS		CONTROL	COM/IND ACCESS	PRKG. REST.	
						GODDARD ST				
						609				
						CO				
						YAHOE ST XXXX				
						GV 8006 0 10				25' I
						ONE WAY				J C-C
						(A) 0 05				1 ML
						NUTTAL AVE				
						CO 0 00 511				

COUNTY _____ ROAD NO. _____ PAGE ___ OF ___

SYSTEM			TRAFFIC		LINE DIAGRAM	TRAFFIC				PAVEMENT DATA
FUNCT CLASS	HWY SYS	HPMS SAMPLE	PREG. REST.	COM/IND ACCESS		LOAD CLASS	COM/IND ACCESS	PREG. REST.		

SHA 51.3-8
11-15-72

RAUTO URBAN 8615

ROAD INVENTORY SHEET GV 8615

Party Chief W. DOMBROSKI
Recorder D. TAYLOR
Helper M. ZALENSKI

Map No. 18

Road No. ~~GOV'T. 8-615~~
Road Name ARMSTRONG ST
Sheet No. 1 of 1
Date 5-30-73
County HARFORD - DIST. 1
State Coordinates 998-572

GOV'T SECTION OF
COUNTY ROAD # 615-
ARMSTRONG ST.

SHA 51.3-8
11-15-72

ROAD INVENTORY SHEET

Road No. _____
Road Name _____
Sheet No. _____
Date _____
County _____
State Coordinates _____

Form 6 HPS (Rev. 1961)

DO NOT CODE

ROAD INVENTORY SHEET

~~SR 5~~

Party Chief W. Dombroski
Recorder D. Taylor
Helper M. Zalenski

Map No. 12

Road No. ~~O.S. #5~~
Road Name (OFFICIAL ON & OFF RAMP)
Sheet No. 1 of 1
Date 4-25-73
County Harford - District 1
State Coordinates 1012 — 602

ROAD NO LONGER EXISTS

90 EX #19
GD/TM
12-7-90

W

I X 95

NB 008 →

90° 006

GATE 001 GATE (OPEN) 24'H

(Belcamp Rd.) 2-6' Eshldrs

~~Co~~ 000 ~~476~~ 40' cw

Form 6 HPS (Rev. 1961)

ROAD INVENTORY SHEET

Road No. _____
Road Name _____
Sheet No. _____
Date _____
County Harford - District
State Coordinates _____

SHA 51.3-8
11-15-72

ROAD INVENTORY SHEET SR

Party Chief W. DOMBROSKI
Recorder D. TAYLOR
Helper

Map No. 11

Road No. ~~U.S.~~ 52
Road Name DALTON - BEVARD RD.
Sheet No. 1 OF 1
Date 1-8-73
County HARFORD DIST. 4
State Coordinates 941 - 621

EXTENTION OF CO. RD. 52

DALTON - BEVARD RD.

STATE PARK

Road closed - gate

95 Vol #54
8/25/95

S

SHA 51.3-8
11-15-72

ROAD INVENTORY SHEET

Road No. _____
Road Name _____
Sheet No. _____
Date _____
County _____
State Coordinates _____

Rural

SHA 51.3 - 8 Revised
4.83

MARYLAND STATE HIGHWAY ADMINISTRATION

ROAD INVENTORY SHEET

(90-4)

Party Chief GD
Recorder TM
Assistant
Map No./Dir. B14 / N
State Coordinates

Road No. SR 0053
Road Name
County HARFORD
Date 12-7-90
Sheet No. 1 OF 1

TRAFFIC CODES
TRAFFIC CONTROLS: STOP SIGN=SS, TRAFFIC LIGHT=T.L., FLASHING RED BALL=F.R.

TRAFFIC CODES
PARKING RESTRICTIONS: A.M. PEAK, P.M. PEAK, A.M./P.M. PEAK, NO PARKING ANYTIME=N.P., COMM/IND. ACCESS=E

SYSTEM				TRAFFIC		LINE DIAGRAM	TRAFFIC			PAVEMENT DATA
FED. AID.	FUNCT. CLASS.	HWY. SYS.	HPMS SAMPLE	PRKG. REST.	COM/IND. ACCESS		CONTROL	COM/IND. ACCESS	PRKG. REST.	
						MDTA				
						~~SHA~~ TOLL FACILITIES YARD				
						X— —X GATE				
						0 40				
						30° 0 37				
						0 31 PT				
						30°				
						0 22 PC				
						0 12 90°				
										24.1
										2-2.1 SHLD
						90° 0 03				2 ML
						MD 0 00 543				
						@ ~~SR~~ 191				

NON FUNCTIONAL Rural Local

SYSTEM				TRAFFIC		LINE DIAGRAM	TRAFFIC				PAVEMENT DATA
FED. AID.	FUNCT. CLASS.	HWY. SYS.	HPMS SAMPLE	PRK.G. REST.	COM/IND ACCESS		CONTROL	COM/IND ACCESS	PRK.G. REST.		

PRIVATE

Form 6 HPS (Rev. 1961)

ROAD INVENTORY SHEET

Party Chief W. Dombroski
Recorder D. Taylor
Helper M. Zalenski

Map No. 12+18

Road No. PVT #1
Road Name "A"
Sheet No. 1 of 2
Date 4-24-73
County Harford - District 1
State Coordinates 1017-597

0.14 Belcamp

0 39
Pkg
0 35 (A)
0 34 90°
0 33
Pkg.
0 30 EXIT FROM PKG LOT
0 29 24' I
(Belcamp Rd.) 2-Jcurbs
PVT 0 27 #476 *
H 0 24
PVT "G"
PVT. #5 0 23
0 22
4 H 12 H
0 19
PVT "H"
PVT. #4 0 18
0 17
4 H
0 15
PVT "J" 23' F
PVT. # 3 0 14 2-Jcurbs
PVT "B"
PVT. #2 0 00 PVT. #2

W

Form 6 HPS (Rev. 1961)

ROAD INVENTORY SHEET

Road No. PVT # 1
Road Name "A"
Sheet No. 2 of 2
Date 4-24-73
County Harford - District 1
State Coordinates



Form 6 HPS (Rev. 1961)

ROAD INVENTORY SHEET

Party Chief W. Dombroski
Recorder D. Taylor
Helper M. Zalenski

Map No. 12

Road No. PVT #2
Road Name "B"
Sheet No. 1 of 1
Date 4-24-73
County Harford - District 1
State Coordinates 1017 - 598

8.55 Belchamp

PVT
PVT. 0 32 "C" #9 ↑15'F 20'cw

0 20 ✕

PKG AREA 0 17 PKG AREA
PVT "A" #1

S ↑

Bata Warehouse 0 14

0 12 PKG AREA

↑30° 0 07

ENT TO PKG LOT

0 05 20'F 26'cw

U.S. 0 00 40

Form 6 HPS (Rev. 1961)

ROAD INVENTORY SHEET

Road No. _____
Road Name _____
Sheet No. _____
Date _____
County Harford - District
State Coordinates _____

Form 6 HPS (Rev. 1961)

ROAD INVENTORY SHEET

Party Chief W. Dombroski
Recorder D. Taylor
Helper M. Zdlenski

Map No. 12

Road No. PVT #3
Road Name "J"
Sheet No. 1 of 1
Date 4-24-73
County Harford - District I
State Coordinates 1017 - 597

0.14 Belcamp

(see Photo)

PVT "C" / PVT. #9 — 0.14 — PVT "D" / PVT. #8

S

10 Dr

PVT "F" / PVT. #6 — 0.06

19'11
2-Jcurbs

PVT. / PVT. #1 — 0.00 — "A" / PVT. #1

Form 6 HPS (Rev. 1961)

ROAD INVENTORY SHEET

Road No. _____
Road Name _____
Sheet No. _____
Date _____
County Harford - District
State Coordinates _____

Form 6 HPS (Rev. 1961)

ROAD INVENTORY SHEET

Party Chief W. Dombroski
Recorder D. Taylor
Helper M. Zalenski

Map No. 12

Road No. PVT #4
Road Name "H"
Sheet No. 1 of 1
Date 4-24-73
County Harford - District 3
State Coordinates 1016-597

0.18 Delcamp

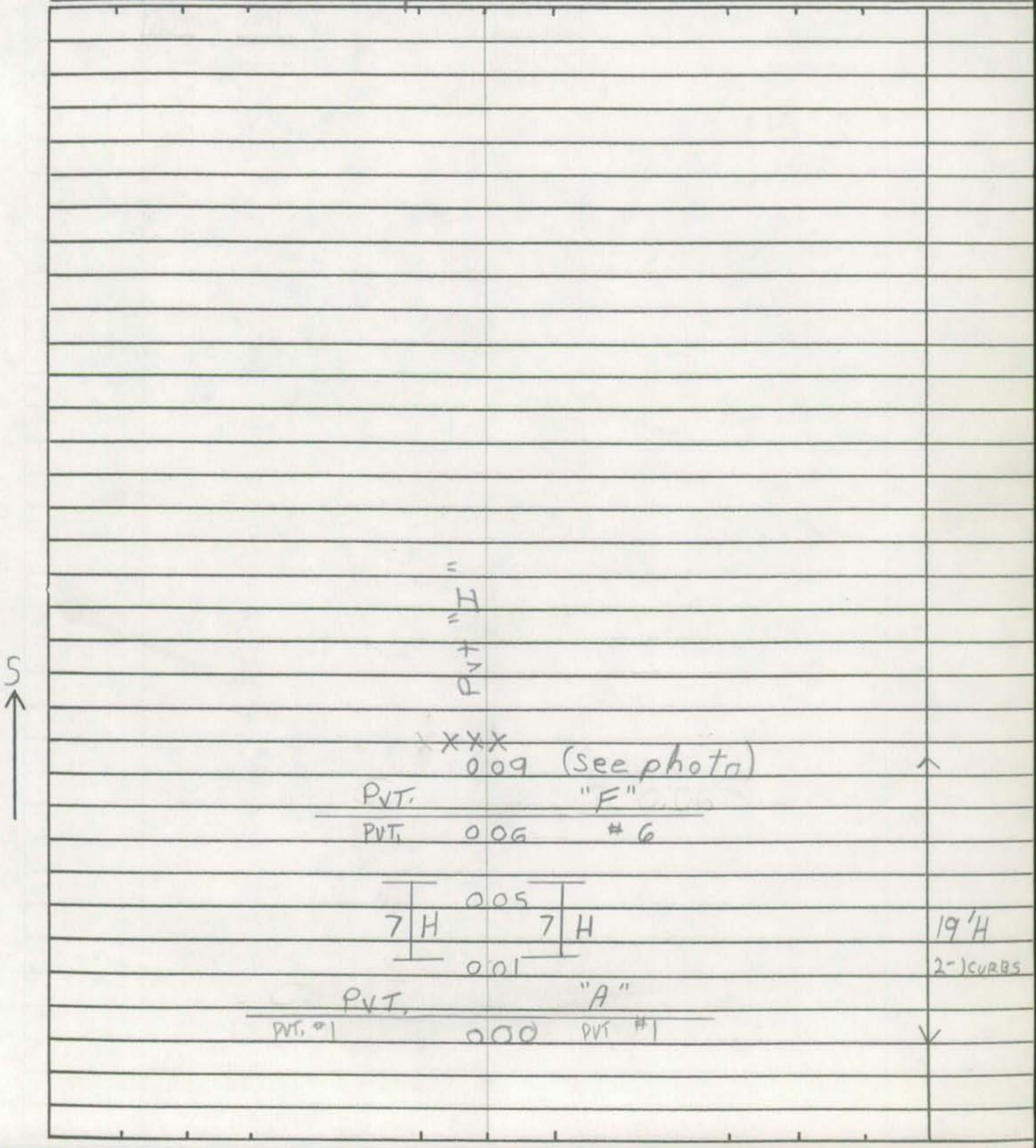

Form 6 HPS (Rev. 1961)

ROAD INVENTORY SHEET

Road No. _____
Road Name _____
Sheet No. _____
Date _____
County Harford - District
State Coordinates _____

Form 6 HPS (Rev. 1961)

ROAD INVENTORY SHEET

Party Chief W. Dombroski
Recorder D. Taylor
Helper M. Zalenski

Map No. 12

Road No. PVT #5
Road Name "G"
Sheet No. 1 of 1
Date 4-24-73
County Harford - District I
State Coordinates 1016 - 597

0.23 Belcamp

S ↑

PVT "F"
PVT. 006 #6 ↑ 14'G 2-Jcurbs

004 *

21'G 2-Jcurbs

001 ↓

14'G 2-Jcurbs

PVT "A"
PVT. #1 000 PVT #1 ↓

Form 6 HPS (Rev. 1961)

ROAD INVENTORY SHEET

Road No. _____
Road Name _____
Sheet No. _____
Date _____
County Harford - District
State Coordinates _____

Form 6 HPS (Rev. 1961)

ROAD INVENTORY SHEET

Party Chief W. Dombroski
Recorder D. Taylor
Helper M. Zalenski

Map No. 12

Road No. PVT #6
Road Name "F"
Sheet No. 06
Date 4-24-73
County Harford - District 1
State Coordinates 1015 - 596

0.06 Belcamp

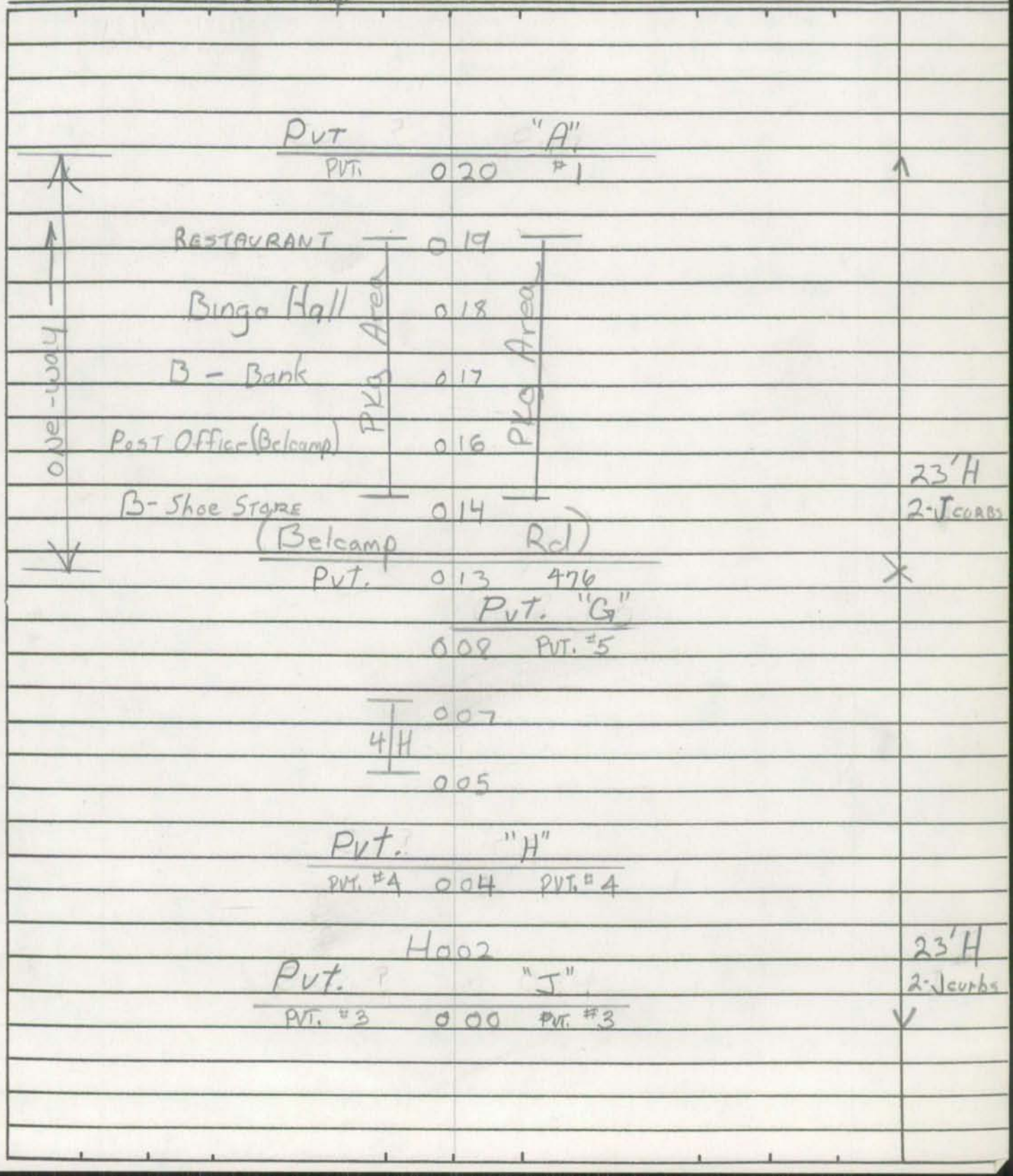

Form 6 HPS (Rev. 1961)

ROAD INVENTORY SHEET

Road No. __________
Road Name __________
Sheet No. __________
Date __________
County Harford - District
State Coordinates __________

Form 6 HPS (Rev. 1961)

ROAD INVENTORY SHEET

Party Chief W. Dombroski
Recorder D. Taylor
Helper M. Zalenski

Map No. 18

Road No. PVT #7
Road Name "E"
Sheet No. 1 of 1
Date 4-24-73
County Harford - District 1
State Coordinates 1016-596

0.48 Belcamp

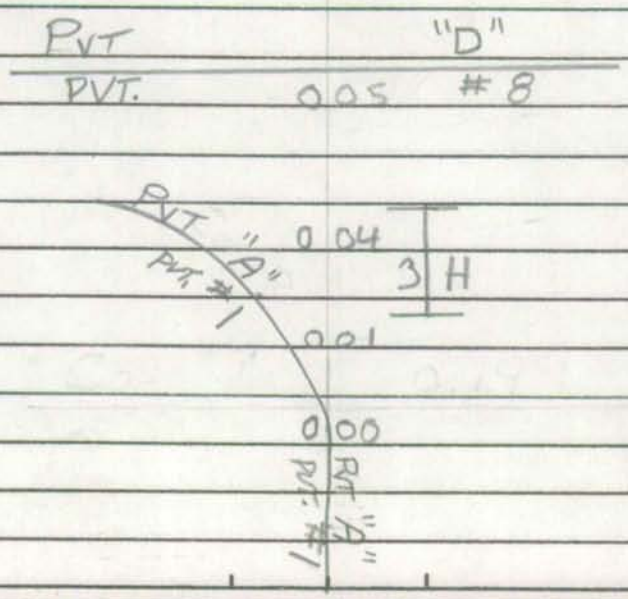

15' H
2-JCURBS

Form 6 HPS (Rev. 1961)

ROAD INVENTORY SHEET

Road No. _____
Road Name _____
Sheet No. _____
Date _____
County Harford - District
State Coordinates _____

Form 6 HPS (Rev. 1961)

ROAD INVENTORY SHEET

Party Chief W. Dombroski
Recorder D. Taylor
Helper M. Zalenski

Map No. 18+12

Road No. PVT #8
Road Name "D"
Sheet No. 1 of 1
Date 4-24-73
County Harford - District 1
State Coordinates 1016-595

Belcamp

PVT "C" = PVT. #9

PVT. "J" (See Photo)
PVT. #3 x x x x 0 19

PVT "I"
↑ 20° PVT. #10 0 14 H

N ↑

TENNIS CT. 0 13

↑ 20° (Belcamp Rd) 0 08
PVT. 476

↑ 10° 0 05 H

PVT "E"
PVT. #7 0 01 H

17' H
2-J CURBS

ROAD 0 00 END
H H

Form 6 HPS (Rev. 1961)

ROAD INVENTORY SHEET

Road No. _____
Road Name _____
Sheet No. _____
Date _____
County Harford - District
State Coordinates _____

Form 6 HPS (Rev. 1961)

ROAD INVENTORY SHEET

Party Chief W. Dombroski
Recorder D. Taylor
Helper M. Zalenski

Map No. 12

Road No. PVT #9
Road Name "C"
Sheet No. 1 of 1
Date 4-24-73
County Harford - District 1
State Coordinates 1017 - 596

0.14 Belcamp

1

DE
CUL 026 SAC

024 7 H
5 H
018

E

PVT "B"
PVT. #2 014

013 35°↑

PT
25°
PC

010 3 H
006

18'H
2-) CURBS

18'F
22'CW

PVT "J"
PVT. #3

000
xxx (See Photo)

PVT #1

MAP. 12 DIST. 1 1017 - 596

Harford Co 4-24-73

Photo taken on
Pvt Rd. "D" showing barricade
between Pvt Rds "D", "C", & "J".

1

Form 6 HPS (Rev. 1961)

ROAD INVENTORY SHEET

Road No. ____________
Road Name ____________
Sheet No. ____________
Date ____________
County Harford - District
State Coordinates ____________

Form 6 HPS (Rev. 1961)

ROAD INVENTORY SHEET

Party Chief W. Dombroski
Recorder D. Taylor
Helper M. Zalenski

Map No. 12

Road No. PVT #10
Road Name "I"
Sheet No. 1 of 1
Date 4-23-73
County Harford - District 1
State Coordinates 1017 - 596

Belcamp

1

PVT "H"
PVT #4

N

XXXX
004 (see photo)

TENNIS CT. 002 BASKETBALL CT 19'H
PVT. "D" 2-JCURBS
PVT. 000 #8

MAP 12 DIST 1 1017-596

Harford Co. 4-24-73

Photo taken on Pvt Rd "I" showing barricade between Pvt Rds "I" & "H"

1

Form 6 HPS (Rev. 1961)

ROAD INVENTORY SHEET

Road No. _____
Road Name _____
Sheet No. _____
Date _____
County Harford - District
State Coordinates _____

Form 6 HPS (Rev. 1961)

ROAD INVENTORY SHEET

Party Chief W. Dombroski
Recorder D. Taylor
Helper M. Zalenski

Map No. 12

Road No. PVT. # 11
Road Name ALLEY
Sheet No. 1 of 1
Date 4-24-73
County Harford - District 1
State Coordinates 1016-597

2.06 Belcamp

E

ROAD 010 END

10'E
14'cw

004

10'F
14'cw

(BELCAMP RD)
PVT 000 #476

Form 6 HPS (Rev. 1961)

ROAD INVENTORY SHEET

Road No. _____
Road Name _____
Sheet No. _____
Date _____
County Harford - District
State Coordinates _____

Form 6 HPS (Rev. 1961)

ROAD INVENTORY SHEET

Party Chief W. Dambroski
Recorder D. Taylor
Helper M. Zalenski

Map No. 12

Road No. PRIVATE ROAD #12
Road Name
Sheet No. 1 of 1
Date 4-17-73
County Harford - District 3
State Coordinates 993-617

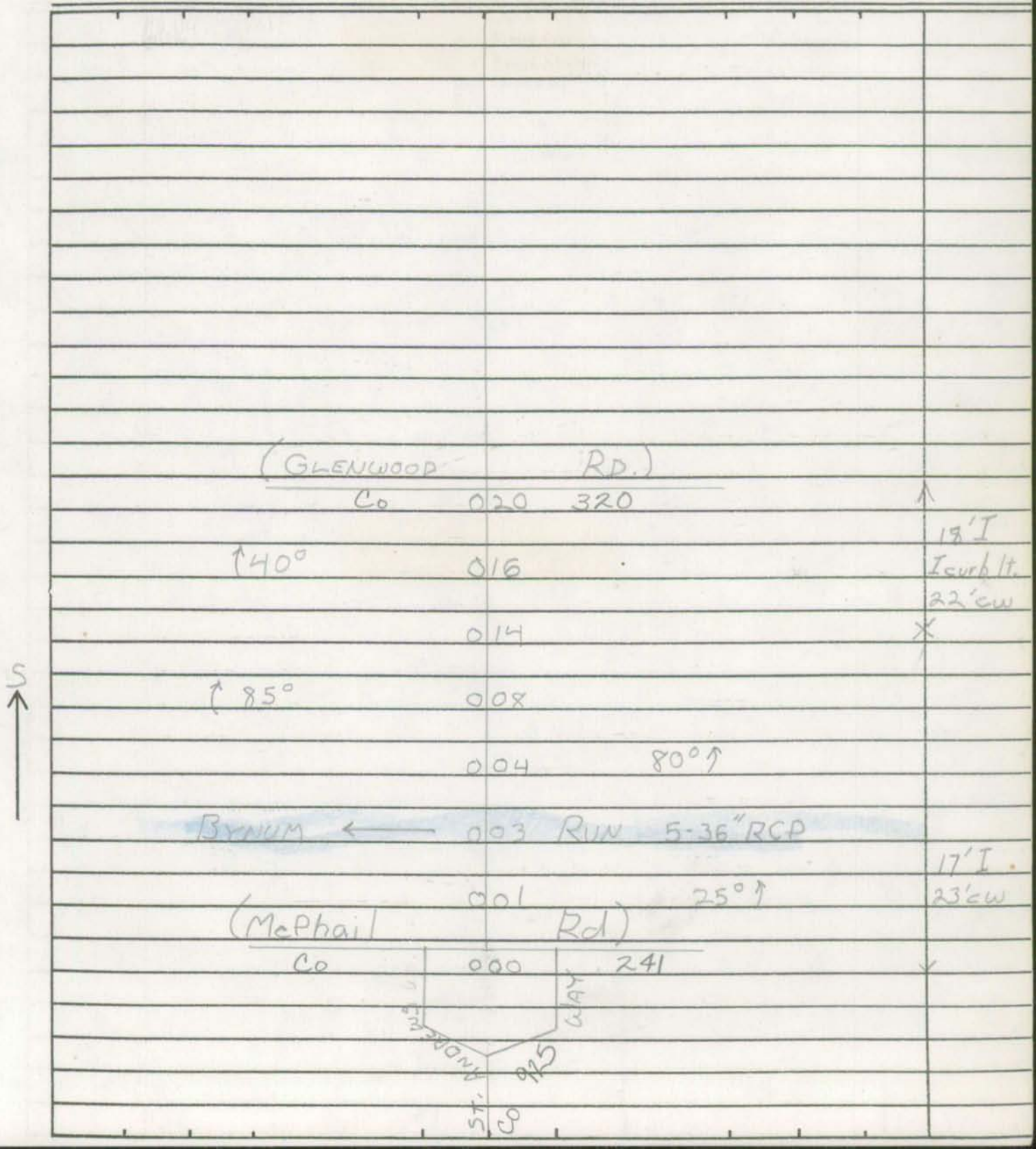

Form 6 HPS (Rev. 1961)

ROAD INVENTORY SHEET

Road No. ____________

Road Name ____________

Sheet No. ____________

Date ____________

County Harford - District

State Coordinates ____________

Form 6 HPS (Rev. 1961)

ROAD INVENTORY SHEET

Party Chief W DOMBROSKI
Recorder D TAYLOR
Helper

Map No. 12

Road No. PRIVATE 169
Road Name STAFFORD RD.
Sheet No. 1 OF 1
Date 12-26-72
County Harford - District 2
State Coordinates 626 - 657

PRIVATE SECTION ON END OF CO. 169

STAFFORD RD.

Form 6 HPS (Rev. 1961)

ROAD INVENTORY SHEET

Road No. __________

Road Name __________

Sheet No. __________

Date __________

County Harford - District

State Coordinates __________

Form 6 HPS (Rev. 1961)

ROAD INVENTORY SHEET

Party Chief W. DOMBROSKI
Recorder D. TAYLOR
Helper

Map No. 6

Road No. PRIVATE 174
Road Name (DETHS FORD RD.)
Sheet No. 1 OF 1
Date 12-27-72
County Harford - District
State Coordinates 1022 - 655

PRIVATE SECTION OF COUNTY ROAD 174

(DETHS FORD RD)

Form 6 HPS (Rev. 1961)

ROAD INVENTORY SHEET

Road No. ____

Road Name ____

Sheet No. ____

Date ____

County Harford - District

State Coordinates ____

Form 6 HPS (Rev. 1961)

ROAD INVENTORY SHEET

Party Chief W. DOMBROSKI
Recorder D. TAYLOR
Helper

Map No. 12 & 6

Road No. PRIVATE 217
Road Name DETHS FORDS RD.
Sheet No. 1 OF 1
Date 12-28-72
County Harford - District
State Coordinates 1018 - 646

PRIVATE EXTENTION OF COUNTY ROAD 217

DETHS FORDS ROAD

Form 6 HPS (Rev. 1961)

ROAD INVENTORY SHEET

Road No. ______________________

Road Name ______________________

Sheet No. ______________________

Date ______________________

County Harford - District

State Coordinates ______________________

SHA 51.3-8
11-15-72

ROAD INVENTORY SHEET

Party Chief E. SCHUYLER
Recorder D. TAYLOR
Helper W. DOMBROSKI

Map No. 11

Road No. PVT. 335
Road Name ANDERSON LA.
Sheet No. 1 OF 1
Date 1-4-73
County HARFORD DIST. 4
State Coordinates 952-647

EXTENTION OF COUNTY ROAD 335

ANDERSON LANE

SHA 51.3-8
11-15-72

ROAD INVENTORY SHEET

Road No. _____
Road Name _____
Sheet No. _____
Date _____
County _____
State Coordinates _____

Form 6 HPS (Rev. 1961)

ROAD INVENTORY SHEET

Party Chief W DOMBROSKI
Recorder D TAYLOR
Helper M ZALENSKI

MAP NO. 12 & 18

Road No. PVT. 476
Road Name BELCAMP RD.
Sheet No. 1 of 1
Date 4/24/73
County HARFORD DIST 1

PRIVATE SECTION OF CO. RD 476

BELCAMP RD.

Form 6 HPS (Rev. 1961)

ROAD INVENTORY SHEET

Road No. _____
Road Name _____
Sheet No. _____
Date _____
County _____

SHA 51.3-8
11-15-72

ROAD INVENTORY SHEET

Party Chief W. DOMBROSKI
Recorder D. TAYLOR
Helper M. ZALENSKI

Map No. 17

Road No. RT. 505
Road Name JOPPA RD.
Sheet No. 1 of 1
Date 5-31-73
County HARFORD
State Coordinates 981 - 584

PRIVATE SECTION OF CO. RD. 505

JOPPA RD.

SHA 51.3-8
11-15-72

ROAD INVENTORY SHEET

Road No. _____
Road Name _____
Sheet No. _____
Date _____
County _____
State Coordinates _____

SHA 51.3-8
11-15-72

ROAD INVENTORY SHEET

Party Chief W. DOMBROSKI
Recorder D. TAYLOR
Helper

Map No. 12

Road No. PVT -985
Road Name COLT LA.
Sheet No. 1 of 1
Date 2-20-73
County HARFORD
State Coordinates 1044-637

PRIVATE SECTION OF CO. RD. 985

COLT LA.

SHA 51.3-8
11-15-72

ROAD INVENTORY SHEET

Road No. _____
Road Name _____
Sheet No. _____
Date _____
County _____
State Coordinates _____

Form 6 HPS (Rev. 1961)

ROAD INVENTORY SHEET

Party Chief D. Taylor
Recorder M. Zalenski
Helper

Map No. 12

Road No. PVT.
Road Name EASTERN CRT.
Sheet No. 1 of 1
Date 5-11-73
County Harford - District 2
State Coordinates 1032-610

ABERDEEN

HOLLY DR.

0 09

0 08 10°

14' I

0 06 PT 95° PC J-CURB/T. 16' CW

0 04 PKG PKG

0 02

0 01 21' I 2-J CURBS

HOLLY CIRCLE

0 00

W

Form 6 HPS (Rev. 1961)

ROAD INVENTORY SHEET

Road No. _____
Road Name _____
Sheet No. _____
Date _____
County Harford - District
State Coordinates _____