DORCHESTER COUNTY
OTHER PUBLIC ROADS
to
SR / GV ROADS

SHA 51.3-8
11-15-72

STATE HIGHWAY ADMINISTRATION OF MARYLAND

ROAD INVENTORY SHEET

Party Chief T. LANDON
Recorder F. RHODES
Helper

Map No.

Road No. OP 1
Road Name
Sheet No. 1 OF 1
Date 9/3/74
County DORCHESTER
State Coordinates 1010 - 282

	ROAD	END	
	1	35 PVT. CEM.	↑
	1	31 F	90°↑
↑30°	1	07	
	0	99 GATE	
↑20°	0	75	
	0	71 H	
↑20°	0	52	
	0	27	15°↑
	0	15 GATE	
↑30° H	0	09	10'D 14'CW
	0	06	20°↑
	0	00 COOK PT. RD. CO. Rt 15	↓

COOKSPOINT RD. CO. Rt 15

SHA 51.3-8
11-15-72

ROAD INVENTORY SHEET

Road No. _____
Road Name _____
Sheet No. _____
Date _____
County _____
State Coordinates _____

Form 6 HPS (Rev. 1961) 279-1028

ROAD INVENTORY SHEET

Party Chief F SETTAN
Recorder
Chainman C FOREST

T. LANDON
F. RHODES
9/3/74 VERIFIED

Road No. OP2
Name
Sheet No. 1 OF 1
Date 4-20-65
County DORCHESTER
1026-279



	H		
N	ROAD	END	
	025		
	010	H	
MD	005	H	10'D
	003	H	14'CW
	000		
	343		

260-1023

ROAD INVENTORY SHEET

Co. 378

rty Chef	F SETTAN	Road No.	OP3
corder	C FORREST	Name	
ainman		Sheet No.	10F1
		Date	4-21-65
		County	DORCHESTER
			1028-260

71-6

REVISED 1-31-72 T. LANDON W. WARFIELD

BEING DEVELOPED

POSTED PRIVATE

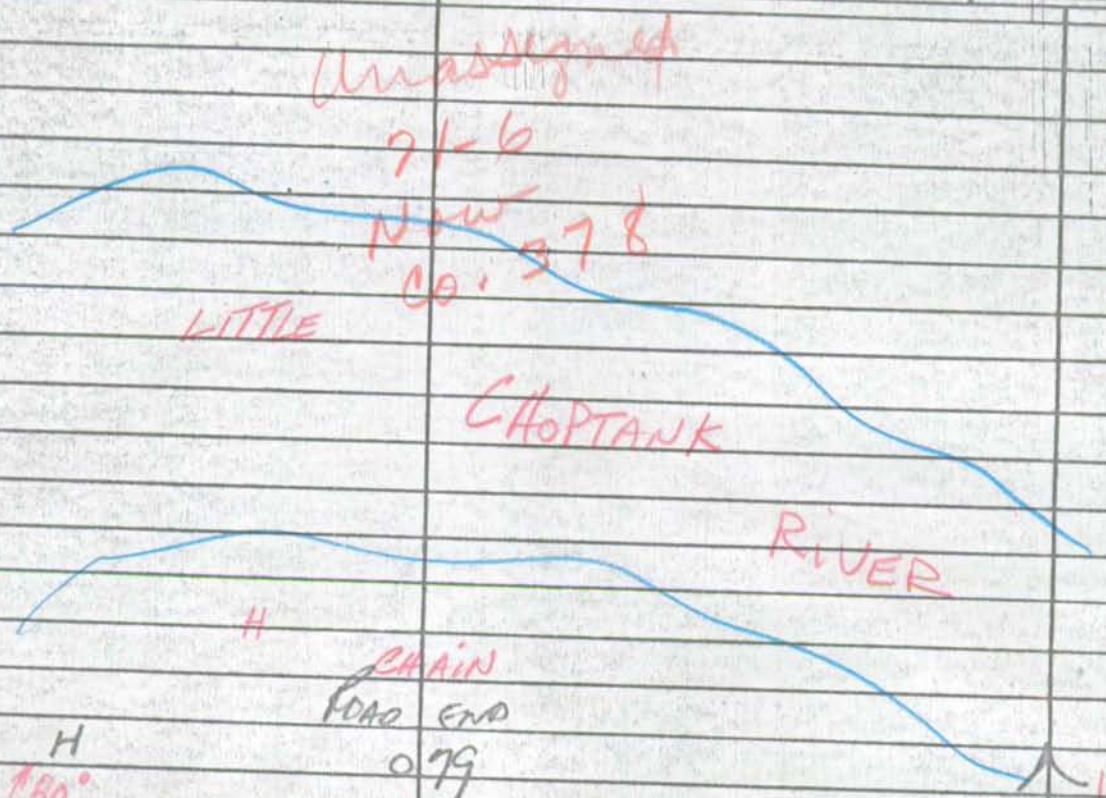

Unassigned 71-6 Now Co. 378

LITTLE CHOPTANK RIVER

H

CHAIN

	ROAD END		
H 80°	0 79		
	0 70		12'E 14'CW
	0 62	90° 80°	
	0 57	12' CP	
PT 30° PC H	0 55		
	0 48		
	0 44	80°	
90° H	0 34		
	0 30	12" CP	
	0 12	90°	14'E 20'CW
	~~Town Pt Rd.~~		
	0 00 Co 62		

Form 6 HPS (Rev. 1961)

151-1071

ROAD INVENTORY SHEET

Party Chief F SETTAN
Recorder C FORREST
Chainman T.L.

T. LANDON
F. RHODES
9/71 74 VERIFIED

Road No. OP4
Name
Sheet No. 10F1
Date 8-6-65
County DORCHESTER

SW

H ROAD ENO
0 05

H 0 03 H
DENNIKAS 0 01 ROAD H
Co 0 00 156

10'EF
12'Cw

Ross Thumb Rd
OP5

Now CO 349

TRANSFERRED
TO
COUNTY
12-31-66

65.32

SHA 51.3-8
11-15-72

STATE HIGHWAY ADMINISTRATION OF MARYLAND

ROAD INVENTORY SHEET

Party Chief T. LANDON
Recorder F. RHODES
Helper

Map No.

Road No. OP-6
Road Name Knauer Rd
Sheet No. 1 OF 1
Date 9/23/74
County DORCHESTER
State Coordinates 1082-240

UNASSIGNED

SIGNED PVT Rd

FCRI-95

ROAD END

E

0 91 F

H 0 76 H

0 67 20°↑

0 42 F

12'E

↑20° 0 31 14'CW

0 25 20°↑

0 19 H

BUCKTOWN CO. 0 00 R.D. 168

SHA 51 .3-8
11-15-72

ROAD INVENTORY SHEET

Road No. _____
Road Name _____
Sheet No. _____
Date _____
County _____
State Coordinates _____

Form 6 HPS (Rev. 1961)

ROAD INVENTORY SHEET

Party Chief
Recorder
Chainman

Road No. OP 7
Name
Sheet No.
Date
County

68-21

NOW UNASSIGNED

NOW CO 363

Form 6 HPS (Rev. 1961)

250-1093

CO 420

ROAD INVENTORY SHEET

73-31

Party Chief F. SETTAN
Recorder T. LANDON
Chainman C. FORREST

Road No. ~~OP 8~~
Name HEIGHT Rd.
Sheet No. 1 OF 1
Date 5-14-65
County DORCHESTER

OP 8 UNASSIGNED —

NOW CO 420

ROAD		END
	0 32	
H	0 31	
	0 21	H
H	0 10	
DRAWBRIDGE		ROAD
CO	0 00	177

9' ℄ E
12' CW

175-1089
(Blow up)

Form 6 HPS (Rev. 1961)

ROAD INVENTORY SHEET

Party Chief	F.S.	Road No.	OP9
Recorder	C.F.	Name	
Chainman	T.L.	Sheet No.	10F1
		Date	5-13-65
		County	DOR.

T.L AND ON
F.R HODES
9/20/74 VERIFIED

H (VAC)

ROAD END

9 ↑ 028

H 026

↑40° H 014

007 ↑50°

9'C
12'Cu

Elliotts Island Rd.
Co 000 192

Form 6 HPS (Rev. 1961)

195-1087

(Bl. 4 up)

~~Co 381~~

ROAD INVENTORY SHEET

NOTE: IS STILL OP 10

Party Chief F.S.
Recorder C.F
Chainman T.L

T.L ANDON
F. RHODES
9/20/74 VERIFIED H-10

1297

Road No. ~~OP 10~~
Name ~~BAYOU RD~~
Sheet No. 1 OF 1
Date 5-13-65
County DOR.

1087-176

		H-ABAN	
H		ROAD END	
	0	38	
	0	31	H (ABAN)
H	0	26	H-ABAN
	0	20	H
← OP 9 Elliotts Co	0	16 Island 6193 → Rd. 192	
S CEM.	0	09	
	0	07	H
	0	05	H
H	0	00	H
		ROAD END	

8'D
~~20'C~~
~~30'CW~~
V 16'CW

Form 6 HPS (Rev. 1961) 185-1085

ROAD INVENTORY SHEET

Party Chief F SETTAN
Recorder C FORREST
Chainman T.L.
T. LANDON
F. RHODES
9/20/74 VERIFIED

Road No. OP 12
Name
Sheet No. 10F1
Date 5-13-65
County DORCHESTER
1084-174

	H			
		PVT. COM		
	ROAD END			
	0 19			
S				
	0 18	H	90°	
	0 17	H		
20°	0 09		25°	
	0 04	H-~~[illegible]~~		10'E
	Elliotts	Island Rd.		14'CW
Co	0 00	192		

Form 6 HPS (Rev. 1961)

284-1098

ROAD INVENTORY SHEET

Party Chief F. SETTAN
Recorder T. LANDON
Chainman C. FORREST
T. LANDON
F. RHODES
9/25/74 VERIFIED

Road No. OP13
Name
Sheet No. 1 OF 1
Date 5-19-65
County DORCHESTER

WARWICK		RIVER	
H			
ROAD		END	
	0	12	
N ↑ H	0	04	10'E 16'CW
H	0	02	
SUNNYSIDE ~~SHADY~~		RD. ~~Drive~~	
CO	0	01	232

Form 6 HPS (Rev. 1961)

280-1109 (Blow up)

ROAD INVENTORY SHEET

Party Chief F. SETJAN
Recorder J. LANDON
Chainman C. FORREST
T. LANDON
F. RHODES
9/27/74 VERIFIED

Road No. OP 14
Name
Sheet No. 1 OF 1
Date 5-19-65
County DORCHESTER

E MD 005 392

H 001 H

22'E
22'W

NO NAME
OP 000 15

Form 6 HPS (Rev. 1961)

280-1109
(blow up)

ROAD INVENTORY SHEET

Party Chief F. SETTAN
Recorder T. LANDON
Chainman C. FORREST
T. LANDON
F. RHODES
9/27/74 VERIFIED

Road No. OP15
Name
Sheet No. 1 OF 1
Date 5-19-65
County DORCHESTER

H

ROAD END

H 0 09

H (ABAN) 0 06

0 04 9'C 12'CW

3A H NO NAME

N 0 03 OP14

0 01 H 14'E 18'CW

0 00

ROAD END

H

SHA 51.3-8
11-15-72

STATE HIGHWAY ADMINISTRATION OF MARYLAND

ROAD INVENTORY SHEET

Party Chief T. LANDON
Recorder F. RHODES
Helper

Map No. WAS Co 388

Road No. OP 16
Road Name
Sheet No. 1 OF 1
Date 10/1/74
County DORCHESTER
State Coordinates 1129-287

E

H (VAC)

	ROAD	END
H	0	10
H	0	06
	0	00

4 H

VILLAGE RD. 308

JONES CO.

10'E
12'CW

SHA 51.3-8
11-15-72

ROAD INVENTORY SHEET

Road No. _____
Road Name _____
Sheet No. _____
Date _____
County _____
State Coordinates _____

Form 6 HPS (Rev. 1961)

283-1113

ROAD INVENTORY SHEET

Party Chief F. SETTAN T.L. REVISED F.R. 1/8/76
Recorder T. LANDON
Chainman C. FORREST
T. LANDON
F. RHODES
9/27/74 VERIFIED

Road No. OP~~18~~ 17
Name
Sheet No. 1 OF 1
Date 5-27-65
County DORCHESTER

RAILROAD ~~BUZZARD~~ CO	C 19	~~HILL~~ RD. RD. 321
	O 15	60° ~~40°~~ ↑ H-300'
	O 10	H (VAC)
↑80°	O 09	
~~H ABAN~~	~~O 08~~	
H	O 06	H 60° ↑
W ↑	O 05	H
	O 02	H
(DOBSON ~~NO~~ ~~OP~~ CO.	O 00	RD.) ~~NAME~~ 439 ~~18~~

10'D
16'W

297-1107

Form 6 HPS (Rev. 1961)

ROAD INVENTORY SHEET

Party Chief F. SETTON
Recorder T. LANDON
Chainman C. FORREST
T. LANDON
F. RHODES
9/25/74 VERIFIED

Road No. OP19
Name
Sheet No. 1 OF 1
Date 5-22-65
County DORCHESTER
1105-297

F

ROAD END
055

040 H(VAC) 12'E 18'CW

N

038 H

004 12" CP

(SECRETARY SVICIDE BRIDGE RD.)

00 000 323

SHA 51.3 - 8 Revised
4.83

MARYLAND STATE HIGHWAY ADMINISTRATION

ROAD INVENTORY SHEET

Party Chief _____
Recorder _____
Assistant _____
Map No./Dir. 1
State Coordinates _____

Road No. OP 20
Road Name No Name
County Dorchester Co.
Date _____
Sheet No. _____ OF _____

SYSTEM				TRAFFIC		LINE DIAGRAM	TRAFFIC			PAVEMENT DATA
FED. AID.	FUNCT CLASS.	HWY. SYS.	HPMS SAMPLE	PRKG. REST.	COM/IND. ACCESS		CONTROL	COM/IND. ACCESS	PRKG. REST.	

UNASSIGNED

Now Routes

(Private DR)

~~Co-528, Quail Run~~ 93-COE #3

~~and~~

~~Co 529, Pheasant DR~~

~~92-9, 11~~

TRAFFIC CODES

TRAFFIC CONTROLS: STOP SIGN=SS, TRAFFIC LIGHT=T.L., FLASHING RED BALL=F.R.

TRAFFIC CODES

PARKING RESTRICTIONS: A.M. PEAK, P.M. PEAK, A.M./P.M. PEAK, NO PARKING ANYTIME=N.P., COMM/IND. ACCESS=E

SYSTEM				TRAFFIC		LINE DIAGRAM	TRAFFIC			PAVEMENT DATA
FED. AID.	FUNCT. CLASS.	HWY. SYS.	HPMS SAMPLE	PRKG. REST.	COM/IND ACCESS		CONTROL	COM/IND ACCESS	PRKG. REST.	

Form 6 HPS (Rev. 1961)

303-1122

ROAD INVENTORY SHEET

Party Chief F. SETTAN
Recorder T. LANDON
Chainman
T. LANDON
F. RHODES
9/27/74 VERIFIED

Road No. OP21
Name
Sheet No. 1 OF 1
Date 6-2-65
County DORCHESTER
1123-303

BOBTOWN RD.
CO 012 335

N

003

4 H

000
ROAD END

10'C
16'CW

303-1122

Form 6 HPS (Rev. 1961)

ROAD INVENTORY SHEET

Party Chief F. SETTAN
Recorder J. LANDON
Chainman
T. LANDON
F. RHODES
9/27/74 VERIFIED

Road No. OP22
Name
Sheet No. 1 OF 1
Date 6-2-63
County DORCHESTER
1124-303

BOBTOWN	ROAD	
CO	007	335
	003	PT
	004	H (VAC) 90°
N	003	H PC
	002	H
	000	H
ROAD	END	

12'D
16'CW

Form 6 HPS (Rev. 1961)

278-1012

ROAD INVENTORY SHEET

Party Chief F SETTAN
Recorder C FORREST
Chainman

T. LANDON
F. RHODES
9/5/74 VERIFIED

Road No. ~~Co 11~~ OP 26
Name (HUDSON School Rd)
Sheet No. 10F1
Date 4-14-65
County DORCHESTER

1009-277

Cooks Co	1 36	Pt 14 Rd	
Pt 30° Pc	1 32		
	1 30		
H	0 97	NO NAME Co 13	16'D 20'CW
	0 92		
	0 90	NO NAME Co 12	
	0 81	Hudson School Rd Co 10	
H	0 78		
H	0 76		
H	0 72		14'F 20'CW
E	0 69	80°	
	0 24	F ~~50°~~ 90°	
~~60°~~ 80°	0 18	OP 26	10'F I 14'CW
	0 00		
	ROAD	END	
H	H	F	

Form 6 HPS (Rev. 1961)

279-1015

ROAD INVENTORY SHEET

Party Chief F SETTAN
Recorder C FORREST
Chainman

FAR

T. LANDON
F. RHODES
9/5/74 VERIFIED

65-20

Road No. ~~C018~~ OP 27
Name ~~BALDWIN RD~~ INDIAN QUARTER RD.
Sheet No. 10F1
Date 4-15-65
County DORCHESTER
1015-278

H			
H		H	
ROAD END			
0	71		
			OP 27 10'E 14'CW
0	52	F	70°
0	28	12" CMP	
0	17	PT	
0	16	H (VAC) 85°	
			65-20
0	15	PC	20'F 30 CW
E			2-3'E SHED
0	12	H	
F-400'	0	02	
30°	0	01	
			26 E 30'CW
MD	0	00	
		343	

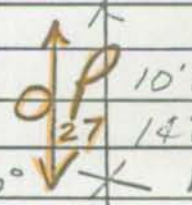

Form 6 HPS (Rev. 1961) 275-1035

ROAD INVENTORY SHEET

OP 29

Party Chief ~~F SETTAN~~
Recorder
Chainman ~~C FORREST~~

T. LANDON
F. RHODES
9/3/74 VERIFIED

Road No. ~~625~~
Name RICHARDSON RD
Sheet No. 1 OF 1
Date 4-20-65
County ~~DORCHESTER~~
1035-279

	H		
	ROAD END		
	0 99		
H	0 97	PVT. CEM.	
H	0 93	0 P	
		29	10'D
(90°	0 91		14'CW
	0 82	15°	
MARINA	0 71	H	
	0 63	H	
	0 37	H	
	0 29	H	
	0 11	12" CP	2-3'ESHLD
			16'F
			24'CW
Cambridge-Hudson Rd MD	0 00		
	343		

N

Form 6 HPS (Rev. 1961)

278-1037

ROAD INVENTORY SHEET

GARDEN OF EDAN RD

Party Chief	F SETTAN	Road No.	~~Co26~~ OP 30
Recorder	C FORREST	Name	TRAVERS WHARF RD
Chainman		Sheet No.	10F1
	REVISED 2.1.67	Date	4-20-65
	~~65-19~~	County	DORCHESTER

68 - 4

CODE UNASSIGNED

NOW Co 26

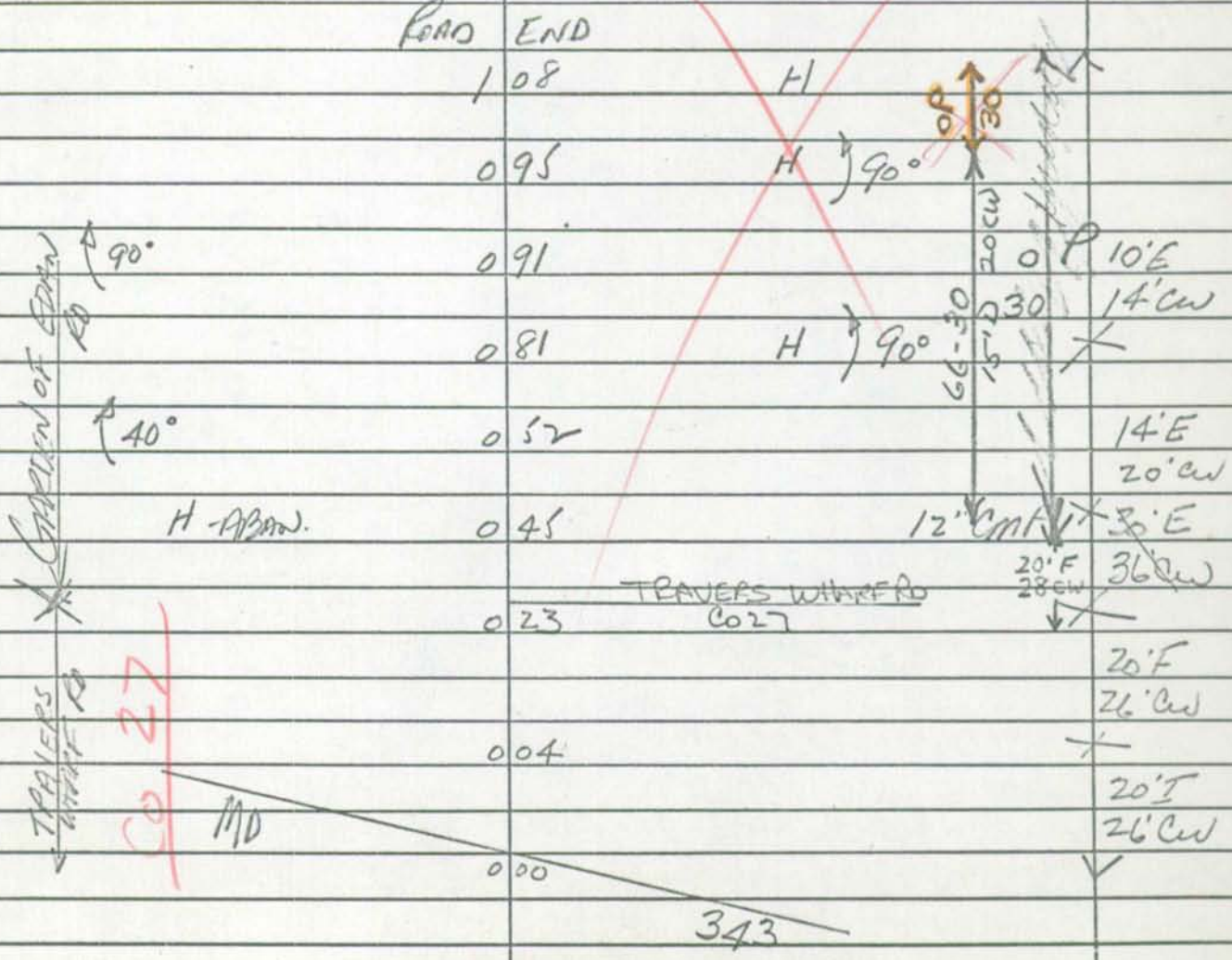

SHA 51.3-8
11-15-72

STATE HIGHWAY ADMINISTRATION OF MARYLAND

OP 32

ROAD INVENTORY SHEET

Party Chief T. LANDON
Recorder E. RHODES
Helper

9/10/74 VERIFIED

Map No. G10

Road No. Co 418
Road Name (OYSTER COVE RD)
Sheet No. 1 OF 1
Date 1-22-74
County DORCHESTER
State Coordinates 992-235

W

F 0 22

H 0 20

PT 0 16 8'D
85° 10'CW
PC 0 14

OP 32

0 11

0 07 H

10'D
12'CW

BAY SHORE RD
CO 106 0 00

BAY SHORE
CO 107

Form 6 HPS (Rev. 1961) 172-1065

ROAD INVENTORY SHEET

OP 33

Party Chief F. SETTAN
Recorder T. LANDON
Chainman C. FORREST

T. LANDON
F. RHODES
9/17/74 VERIFIED

Road No. ~~CO 162~~
Name TODDVILLE BACK ST
Sheet No. 1 OF 1
Date 5-10-65
County DORCHESTER

H

ROAD END

032

024 H

023

020 H

H 016 H

014 H

H 011 H

004 H

FARM CREEK RD.

CO 000 150

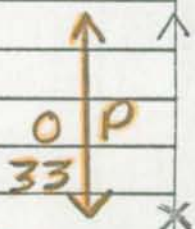

OP 33

10'E
16'CW

12'F
16'CW

Form 6 HPS (Rev. 1961) 165-1062 (Blow up)

~~OP 34~~

ROAD INVENTORY SHEET

Party Chief	~~F SETTAN~~	Road No.	Co 165
Recorder	~~C FORRES.~~	Name	POWLEY RD
Chainman	T.L.	Sheet No.	10F1
		Date	5-11-65
	POWLEY	County	DORCHESTER

Unassigned 71-7 Now Co. 372 ADAMS RD.

HEARNS COVE

H

ROAD END

0 23

OP 34 ← Co 150 — 0 20 — H — Co 149 → OP 34

Co 0 15 138

WINGATE BISHOPS HEAD RD.

0 02 48" CMP 11'E 15'Cw

0 00

ROAD END

PVT. CEM. H

Form 6 HPS (Rev. 1961) 250-1096

ROAD INVENTORY SHEET

OP 35

Party Chief F. SETTAN
Recorder T. LANDON
Chainman C. FORREST

T. LANDON
F. RHODES
9/23/74 VERIFIED

Road No. ~~C0184~~
Name HIGGINS Mill Pond Rd
Sheet No. 1 OF 1
Date 5-14-65
County DORCHESTER

	ROAD	END	
E ↑ F	0	64	
H -400'	0	51	12'E 16'CW
H	0	46	
F ↑90°	0	44	
H	0	35	18'E 24'CW
	0	23	H-ABAN.
DRAWBRIDGE		ROAD	
CO	000	177	

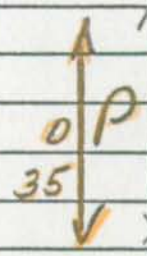

Form 6 HPS (Rev. 1961)

235-1095

ROAD INVENTORY SHEET

OP 36

Party Chief F. SETTAN
Recorder T. LANDON
Chainman C. FORREST

T. LANDON
F. RHODES
9/24/74 VERIFIED

GH-10

Road No. Co 233
Name FORK NECK RD.
Sheet No. 1 OF 1
Date 5-14-65
County DORCHESTER

DE Coursey Bridge Rd.

CO	174	169	
	124	90°	
	123	F	
PT. 90°	099		OP
PC.	096		36
	089	DR.	
H	069		
	029	12" CP	
	007	F - 1800'	X
	000		

12'D
18'cw

12'F
18'cw

Fork Neck Road
CO 179

SHA 51.3-8
11-15-72

STATE HIGHWAY ADMINISTRATION OF MARYLAND

ROAD INVENTORY SHEET

O.P. 90

Party Chief: T. Lardon
Recorder: F. Rhodes
Helper:

Map No.:

Road No.: Co. 328
Road Name: Snug Harbor Rd.
Sheet No.: 1051
Date: 9-25-74
County: Dorchester
State Coordinates: 1099 - 290



Form 6 HPS (Rev. 1961)

1023-247

~~OP41~~

~~OP41~~

ROAD INVENTORY SHEET

Party Chief T. LANDON
Recorder W. WARFIELD
Helper

T. LANDON
F. RHODES 71-5
9/10/74 VERIFIED

Road No. Co 373
Road Name (PENNSYLVANIA AVE.)
Sheet No. 1 OF 1
Date 1-31-72
County DORCHESTER

~~Now Co. As~~
~~Per Mr. Thomas~~



Form 6 HPS (Rev. 1961) 1067-268

ROAD INVENTORY SHEET

OP 44

Party Chief T. LANDON
Recorder W. WARFIELD
Helper

Road No. ~~#0480~~
Road Name FLETCHER AVE.
Sheet No. 1 OF 1
Date 2-1-72
County DORCHESTER

70-15 - CAMBRIDGE



1068-268

Form 6 HPS (Rev. 1961)

ROAD INVENTORY SHEET

OP 45

Party Chief	T. LANDON	Road No.	~~# 0710~~
Recorder	W. WARFIELD	Road Name	HOWARD ST.
Helper		Sheet No.	1 OF 1
		Date	2-1-72
		County	DORCHESTER

66-86

CAMBRIDGE



Form 6 HPS (Rev. 1961)

ROAD INVENTORY SHEET

OP46

Party Chief T. LANDON
Recorder W. WARFIELD
Helper

Road No. #1035
Road Name PENNSYLVANIA AVE.
Sheet No. 1 OF 1
Date 2-1-72
County DORCHESTER

70-56

1063-264

CAMBRIDGE

ROAD 014 END

E

ROBINSON AVE.

010

← 0.07 →

009

PACE ST.

MD. 000 341

OP

60" CP SQUASH

46

16' E

20' CW

36' I

"J" C-C



Form 6 HPS (Rev. 1961)

1124-295

ROAD INVENTORY SHEET

OP 47

Party Chief T. LANDON
Recorder W. WARFIELD
Helper

HURLOCK
70-1

Road No. (MUN.) 0112
Road Name HURLOCK AVE.
Sheet No. 1 of 1
Date 1-27-72
County DORCHESTER

Now Mun 0112

Unassigned

WRIGHTS (MUN.) 0111 AVE. 0320

HEIGHTS AVE (MUN.) ELM 0001 ST. 3rd ST.

(MUN.) 0000 0095 2nd ST. POPLAR

OP 47

24' E
30' CW

SHA 51.3-8
11-15-72

STATE HIGHWAY ADMINISTRATION OF MARYLAND

ROAD INVENTORY SHEET MUN 330

Party Chief T. LANDON
Recorder F. RHODES
Helper

Map No. G 10

PROSPECT HILLS
HURLOCK

Road No. ~~OP 48~~
Road Name (GOLD RUSH LANE)
Sheet No. 1 OF 1
Date 10/1/74
County DORCHESTER
State Coordinates 1128 - 292

UNASSIGNED
NOW MU0330
HURLOCK
84-20

W

ROAD END

H 0 03 H

10° 0 01 H

24'G
2-3'E SAL
30'CW

GOLD RUSH LA
~~MUN "A"~~ MU ~~0103~~ 104 0 00

GOLD RUSH LA
~~MUN "A"~~ MU ~~0103~~
104

SHA 51.3-8
11-15-72

ROAD INVENTORY SHEET

Road No. _____
Road Name _____
Sheet No. _____
Date _____
County _____
State Coordinates _____

SHA 51.3-8
11-15-72

STATE HIGHWAY ADMINISTRATION OF MARYLAND

ROAD INVENTORY SHEET

Party Chief _____
Recorder _____
Helper _____

Map No. _____

Road No. _____
Road Name _____
Sheet No. _____
Date _____
County _____
State Coordinates _____

OP 49
UNASSIGNED
NOW HURLOCK MUN

"GOLD RUSH LA"
MU 74-6

SHA 51.3-8
11-15-72

ROAD INVENTORY SHEET

Road No. _____
Road Name _____
Sheet No. _____
Date _____
County _____
State Coordinates _____

SHA 51.3-8
11-15-72

STATE HIGHWAY ADMINISTRATION OF MARYLAND

ROAD INVENTORY SHEET

Party Chief _____
Recorder _____
Helper _____

Map No. _____

Road No. _____
Road Name _____
Sheet No. _____
Date _____
County _____
State Coordinates _____

OP 50
UNASSIGNED
NOW HURLOCK MUN
"DOUGLAS DRIVE"
MU~~7-4-6~~ 74-1

SHA 51.3-8
11-15-72

ROAD INVENTORY SHEET

Road No. _____
Road Name _____
Sheet No. _____
Date _____
County _____
State Coordinates _____

SHA 51.3-8
11-15-72

STATE HIGHWAY ADMINISTRATION OF MARYLAND

ROAD INVENTORY SHEET

Party Chief _____
Recorder _____
Helper _____

Map No. _____

Road No. _____
Road Name _____
Sheet No. _____
Date _____
County _____
State Coordinates _____

OP 51
UNASSIGNED
NOW HURLOCK MUN

"LLOYD C/R"
MU ~~74-6~~ 74-8

SHA 51.3-8
11-15-72

ROAD INVENTORY SHEET

Road No. _____
Road Name _____
Sheet No. _____
Date _____
County _____
State Coordinates _____

OP 52

DORCHESTER COUNTY

UNASSIGNED

NOW

MU 0190

SUGAR DRIVE

99-1 MU

FILE: OP to CO.doc
HISD - SHA

Tuesday, January 04, 2000

SHA 51.3-8
11-15-72

STATE HIGHWAY ADMINISTRATION OF MARYLAND

ROAD INVENTORY SHEET

Party Chief _____
Recorder _____
Helper _____

Map No. _____

Road No. OP 52
Road Name _____
Sheet No. _____
Date _____
County _____
State Coordinates _____

UNASSIGNED

NOW 20 472
78-21

SHA 51.3-8
11-15-72

ROAD INVENTORY SHEET

Road No. _____
Road Name _____
Sheet No. _____
Date _____
County _____
State Coordinates _____

OP 55

UNASSIGNED

SEE CO. 435

(74-105)

SHA 51.3-8
11-15-72

STATE HIGHWAY ADMINISTRATION OF MARYLAND

ROAD INVENTORY SHEET

Party Chief T. LANDON
Recorder E. RHODES
Helper

Map No.

Road No. OP 57
Road Name
Sheet No. 1 OF 1
Date 9/10/74
County DORCHESTER
State Coordinates 1005-234

	ROAD	END	
H	0	25	
H	0	22	
↑15° H	0	19	
	0	11	50°↑
↑30° H	0	09	12'E 16'CW
B-MARINA	0	03	
	0	00	

N ↑

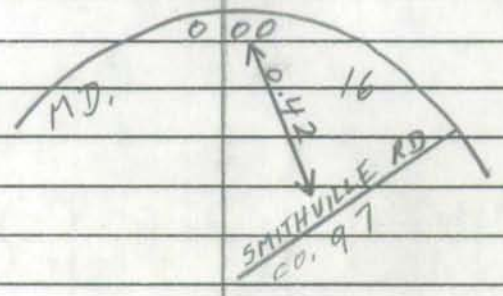

SHA 51.3-8
11-15-72

ROAD INVENTORY SHEET

Road No. _____
Road Name _____
Sheet No. _____
Date _____
County _____
State Coordinates _____

SHA 51.3-8
11-15-72

STATE HIGHWAY ADMINISTRATION OF MARYLAND

ROAD INVENTORY SHEET

Party Chief _____
Recorder _____
Helper _____

Map No. _____

Road No. OP 58
Road Name _____
Sheet No. _____
Date _____
County DORCHESTER
State Coordinates _____

(UNASSIGNED)

NOW CO 482

81-15

SHA 51.3-8
11-15-72

ROAD INVENTORY SHEET

Road No. _____
Road Name _____
Sheet No. _____
Date _____
County _____
State Coordinates _____

SHA 51.3-8
11-15-72

STATE HIGHWAY ADMINISTRATION OF MARYLAND

ROAD INVENTORY SHEET O.P. 59

Party Chief T. Landon
Recorder F. Rhodes
Helper

Map No.

Road No. ~~Co. 226~~
Road Name Belle Aire Rd.
Sheet No. 1 of 1
Date 9-25-74
County Worcester
State Coordinates 1089-274

CHOPTANK RIVER

H	0	H 70	
	0	69 H	
	0	61 (15°)	
H	0	55	10' E
			14' C. L.
	0	52	
H	0	50	
H	0	44	
(15°	0	37 F	
H. 500	0	27	
H	0	19	
H	0	17	
			13' F
F T	0	01 T T	18' C. L.
MD	0	00 16	

O.P. 59

N

SHA 51.3-8
11-15-72

STATE HIGHWAY ADMINISTRATION OF MARYLAND

ROAD INVENTORY SHEET

O.P. 60 Next Page

Party Chief T. Landon
Recorder F. Rhodes
Helper

Map No. _____

Road No. ~~Co. 232~~
Road Name Sunnyside Rd.
Sheet No. 1 of 2
Date 9-25-74
County Dorchester
State Coordinates 1097 -284

H	0 56		
(90°	0 43		
H (Vac.)	0 39		
H	0 26	H-1000'	
	0 23		
3 H	0 19	H 10.5	
	0 17		
B-Barber	0 16		
H	0 12	H-600'	
H	0 09	H-800'	
			15' E
	0 06	O.P. 13	19' C.W.
H	0 03	H-500'	
	0 02	H-500' 20.5	
			20' E
	0 01	24" C.P.	32' C.W.
	0 00		

W

MD 17 I

SHA 51.3-8
11-15-72

ROAD INVENTORY SHEET

O.P. 60
~~Co. 232~~

Road No. _____
Road Name _____
Sheet No. 2 of 2
Date _____
County _____
State Coordinates _____



H	Road	0 88	End	
(90°		0 86		
		0 82	H	
		0 79	H-400' 90°)	10'E 12'C.W.
(90°		0 68		
		0 63	F-600'	
		0 59	90°)	Same

SHA 51.3-8
11-15-72

STATE HIGHWAY ADMINISTRATION OF MARYLAND

ROAD INVENTORY SHEET

OP. 61 Next Page

Party Chief T. Landon
Recorder F. Rhodes
Helper

Map No. _____

Road No. ~~Co. 246~~
Road Name (Conway Rd.)
Sheet No. 1 of 2
Date 9-26-74
County Dorchester
State Coordinates 1109-279

(30°	0	20	H
H	0	19	H
H	0	16	
H	0	15	
H	0	14	
(10° (Richardson Co.	0	12	(Rd. 245
H	0	09	H
	0	08	H
H	0	05	No Name Co. 247
	0	02	(30° 14'6 16'CW.
(Depot Co.	0	00	(Rd. 244

E ↑

SHA 51.3-8
11-15-72

ROAD INVENTORY SHEET

O.P. 61

Road No. ~~Co. 246~~
Road Name
Sheet No. 2 of 2
Date
County
State Coordinates



SHA 51.3 - 8 Revised
4.83

MARYLAND STATE HIGHWAY ADMINISTRATION

ROAD INVENTORY SHEET

Party Chief _____
Recorder _____
Assistant _____
Map No./Dir. 1
State Coordinates _____

Road No. OP62
Road Name JONES VILLAGE RD
County DORCHESTER
Date _____
Sheet No. _____ OF _____

SYSTEM				TRAFFIC		LINE DIAGRAM	TRAFFIC			PAVEMENT DATA
FED. AID.	FUNCT CLASS.	HWY. SYS.	HPMS SAMPLE	PRKG. REST.	COM/IND. ACCESS		CONTROL	COM/IND. ACCESS	PRKG. REST.	
						SEE INVENTORY OF CO 308				

TRAFFIC CODES

TRAFFIC CONTROLS: STOP SIGN=SS,
TRAFFIC LIGHT=T.L.,
FLASHING RED BALL=F.R.

TRAFFIC CODES

PARKING RESTRICTIONS: A.M. PEAK, P.M. PEAK, A.M./P.M. PEAK, NO PARKING ANYTIME=N.P., COMM/IND. ACCESS=E

SYSTEM				TRAFFIC		LINE DIAGRAM	TRAFFIC				PAVEMENT DATA
FED. AID.	FUNCT. CLASS.	HWY. SYS.	HPMS SAMPLE	PRK.G. REST.	COM/IND ACCESS		CONTROL	COM/IND ACCESS	PRK.G. REST.		

SHA 51.3-8
11-15-72

STATE HIGHWAY ADMINISTRATION OF MARYLAND

73-3

ROAD INVENTORY SHEET

OP 63

T. L. [illegible]
F. KNOLLS
VERIFIED
[illegible] 75

Party Chief W. Dombroski
Recorder D. Taylor
Helper

Map No.

Road No. Mu 0120
Road Name James St
Sheet No. 1 of 1
Date 1-22-74
County Dorchester
State Coordinates 1124-294

Hurlock

NOW
MUN

OP 6 [illegible] 66

20'F
30'CW

~~Road~~ ~~End~~
019

(Penn St)
MUN. 73-1 016 OP

Commerce St
MUN 013 00601

26'F
30'CW

Noble St
MUN 007 0210

26'G
30'CW

N. Main St
~~Bo~~ ~~317~~ - MU140

E

SHA 51.3 - 8 Revised
4.83

MARYLAND STATE HIGHWAY ADMINISTRATION HurLook

ROAD INVENTORY SHEET

Party Chief _____
Recorder _____
Assistant _____
Map No./Dir. 1
State Coordinates _____

Road No. OP 64
Road Name Mapleton ST
County DORCHESTER
Date _____
Sheet No. _____ OF _____

SYSTEM				TRAFFIC		LINE DIAGRAM	TRAFFIC			PAVEMENT DATA
FED. AID.	FUNCT CLASS.	HWY. SYS.	HPMS SAMPLE	PRKG. REST.	COM/IND. ACCESS		CONTROL	COM/IND. ACCESS	PRKG. REST.	
						SEE INVENTORY OF				
						MU 0150 2-11-93 T. Massicot				

TRAFFIC CODES

TRAFFIC CONTROLS: STOP SIGN=SS, TRAFFIC LIGHT=T.L., FLASHING RED BALL=F.R.

TRAFFIC CODES

PARKING RESTRICTIONS: A.M. PEAK, P.M. PEAK, A.M./P.M. PEAK, NO PARKING ANYTIME=N.P., COMM/IND. ACCESS=E

SYSTEM				TRAFFIC		LINE DIAGRAM	TRAFFIC			PAVEMENT DATA
FED. AID.	FUNCT. CLASS.	HWY. SYS.	HPMS SAMPLE	PRK.G. REST.	COM/IND ACCESS		CONTROL	COM/IND ACCESS	PRK.G. REST.	

SHA 51.3 - 8 Revised
4.83

MARYLAND STATE HIGHWAY ADMINISTRATION Hurlock

ROAD INVENTORY SHEET MU0235

Party Chief _____
Recorder _____
Assistant _____
Map No./Dir. 1
State Coordinates _____

Road No. OP65
Road Name PENN ST
County Dorchester
Date 3-4-92
Sheet No. 1 OF 1

SYSTEM				TRAFFIC		LINE DIAGRAM	TRAFFIC			PAVEMENT DATA
FED. AID.	FUNCT CLASS.	HWY. SYS.	HPMS SAMPLE	PRKG. REST.	COM/IND. ACCESS		CONTROL	COM/IND. ACCESS	PRKG. REST.	
						UNASSIGNED				
						NOW MU 0235				
						Imp. Report 77-2 3/4/92 T.M.				

TRAFFIC CODES

TRAFFIC CONTROLS: STOP SIGN=SSy
TRAFFIC LIGHT=T.L.,
FLASHING RED BALL=F.R.

TRAFFIC CODES

PARKING RESTRICTIONS: A.M. PEAK,
P.M. PEAK, A.M./P.M. PEAK, NO PARKING
ANYTIME=N.P., COMM/IND. ACCESS=E

SYSTEM				TRAFFIC		LINE DIAGRAM	TRAFFIC			PAVEMENT DATA
FED. AID.	FUNCT. CLASS.	HWY. SYS.	HPMS SAMPLE	PRK.G. REST.	COM/IND ACCESS		CONTROL	COM/IND ACCESS	PRK.G. REST.	

SHA 51.3-8
11-15-72

STATE HIGHWAY ADMINISTRATION OF MARYLAND

(92 MU EX #1)
GD/A. HATTEN
1/29/93

ROAD INVENTORY SHEET

Party Chief T. LANDON
Recorder F. RHODES
Helper

Map No. _____ URBAN

Road No. OP 66
Road Name [illegible] ST.
Sheet No. 1 OF 1
Date 10/15/75
County DORCHESTER
State Coordinates 1125-296



SHA 51.3-8
11-15-72

ROAD INVENTORY SHEET

Road No. _____
Road Name _____
Sheet No. _____
Date _____
County _____
State Coordinates _____

Form 6 HPS (Rev. 1961)

ROAD INVENTORY SHEET

OP 67

Party Chief F. SETTAN
Recorder T. LANDON
Chainman C. FORREST

T. LANDON
F. RHODES
VERIFIED
10/14/75
HURLOCK

Road No. ~~0209~~
Name (WRIGHT ST)
Sheet No. 1 OF 1
Date 5-27-75
County DORCHESTER

WRIGHT PLANT

008

E ↑

24'C
~~20'E~~
26'CW

0200

NEALSON 000 ST ↓

SHA 51.3-8
11-15-72

STATE HIGHWAY ADMINISTRATION OF MARYLAND

ROAD INVENTORY SHEET

Party Chief FR
Recorder JE
Helper

Map No. G10

Road No. OP 68
Road Name
Sheet No. 1 of 1
Date 2-12-80
County Dorchester
State Coordinates 1083-265

79-Extra 79-10:15

S

De
Cul 028 Sac

011 H

010 H

Cannon Rd
Co 471 [illegible] 007

22'F
30'C-Lil

Cul 000 Sac
De

SHA 51.3-8
11-15-72

ROAD INVENTORY SHEET

Road No. _____
Road Name _____
Sheet No. _____
Date _____
County _____
State Coordinates _____

SHA 51.3 - 8 Revised
4.83

MARYLAND STATE HIGHWAY ADMINISTRATION

ROAD INVENTORY SHEET

Party Chief _____
Recorder _____
Assistant _____
Map No./Dir. 1
State Coordinates _____

Road No. OP 69
Road Name (Belfiore RD)
County Dorchester
Date _____
Sheet No. _____ OF _____

SYSTEM				TRAFFIC		LINE DIAGRAM	TRAFFIC			PAVEMENT DATA
FED. AID.	FUNCT CLASS.	HWY. SYS.	HPMS SAMPLE	PRKG. REST.	COM/IND. ACCESS		CONTROL	COM/IND. ACCESS	PRKG. REST.	
						Unassigned Now MD Co 532 93-13 Co				

TRAFFIC CODES

TRAFFIC CONTROLS: STOP SIGN=SS, TRAFFIC LIGHT=T.L., FLASHING RED BALL=F.R.

TRAFFIC CODES

PARKING RESTRICTIONS: A.M. PEAK, P.M. PEAK, A.M./P.M. PEAK, NO PARKING ANYTIME=N.P., COMM/IND. ACCESS=E

SYSTEM				TRAFFIC		LINE DIAGRAM	TRAFFIC			PAVEMENT DATA
FED. AID.	FUNCT. CLASS.	HWY. SYS.	HPMS SAMPLE	PRKG. REST.	COM/IND ACCESS		CONTROL	COM/IND ACCESS	PRKG. REST.	

SHA 51.3 - 8 Revised
4.83

MARYLAND STATE HIGHWAY ADMINISTRATION

ROAD INVENTORY SHEET

Party Chief _____
Recorder _____
Assistant _____
Map No./Dir. 1
State Coordinates _____

Road No. OP 70
Road Name _____
County Dorchester
Date _____
Sheet No. _____ OF _____

SYSTEM				TRAFFIC		LINE DIAGRAM	TRAFFIC			PAVEMENT DATA
FUNCT CLASS	HWY. SYS.	HPMS SAMPLE		PREG. REST.	COM/IND ACCESS		CONTROL	COM/IND ACCESS	PREG. REST.	

Unassigned

Now

CO 547

97-11 CO.

TRAFFIC CODES

TRAFFIC CONTROLS: STOP SIGN-SS, TRAFFIC LIGHT=T.L., FLASHING RED BALI=F.R.

TRAFFIC CODES

PARKING RESTRICTIONS: A.M. PEAK, P.M. PEAK, A.M./P.M. PEAK, NO PARKING ANYTIME=N.P., COMM/IND. ACCESS=E

COUNTY _____ ROAD NO. _____ PAGE ___ OF ____

SYSTEM				TRAFFIC		LINE DIAGRAM	TRAFFIC				PAVEMENT DATA
FUNCT. CLASS	HWY SYS	HPMS SAMPLE		PKG. REST.	CONTROL ACCESS		CONTROL	COMMND ACCESS	PKG. REST.		

SHA 51.3-8
11-15-72

STATE HIGHWAY ADMINISTRATION OF MARYLAND

73-30

ROAD INVENTORY SHEET

OP 419

Party Chief W. Dombroski
Recorder D. Taylor
Helper

Road No. ~~Co 419~~
Road Name (Blue Water DR)
Sheet No. 1 of 1
Date 1-22-74
County Dorchester
State Coordinates 1033-285

Map No. G10

78-15

A/T 2-12-80 FR JE

CHOPTANK RIVER

	H	ROAD 1 05 END		
		0 82		
		1 79	60°	10'D
		0 82		14'CW
APT		0 65		
PC	H	0 59		
		0 49	20°	14'E
				20'CW
		0 32		
85°		0 30 Proposed		
		0 16	10°	
				20'E
		(Castle Haven Rd)		30'CW
		Co 0 00 24		

W

SHA 51.3-8
11-15-72

STATE HIGHWAY ADMINISTRATION OF MARYLAND

ROAD INVENTORY SHEET

Party Chief _____
Recorder _____
Helper _____

Map No. G 10

Road No. OP 420
Road Name Springdale Rd.
Sheet No. 1
Date _____
County Dorchester
State Coordinates 1094-273

See Inventory
of
Co 228
85-19

SHA 51.3-8
11-15-72

ROAD INVENTORY SHEET

Road No. _____
Road Name _____
Sheet No. _____
Date _____
County _____
State Coordinates _____

SHA 51.3-8
11-15-72

STATE HIGHWAY ADMINISTRATION OF MARYLAND

ROAD INVENTORY SHEET

Party Chief _____
Recorder _____
Helper _____

Map No. G10

Road No. OP 421
Road Name Taylor Ave
Sheet No. _____
Date _____
County Dorchester
State Coordinates 1128-292

See Inventory

of

~~001~~ ~~316~~ MU 0290-HURLOCK

85-24

SHA 51.3-8
11-15-72

ROAD INVENTORY SHEET

Road No. _____
Road Name _____
Sheet No. _____
Date _____
County _____
State Coordinates _____

SHA 51.3 - 8 Revised
4.83

MARYLAND STATE HIGHWAY ADMINISTRATION

ROAD INVENTORY SHEET

89-12 (EY)

Party Chief C.G
Recorder BTB
Assistant
Map No./Dir. GH 10 / S
State Coordinates 1022 - 175

Road No. OP- 422
Road Name (NO NAME)
County DORCHESTER
Date 1/19/90
Sheet No. 1 OF 1

TRAFFIC CODES
TRAFFIC CONTROLS: STOP SIGN=SS, TRAFFIC LIGHT=T.L., FLASHING RED BALL=F.R.

TRAFFIC CODES
PARKING RESTRICTIONS: A.M. PEAK, P.M. PEAK, A.M./P.M. PEAK, NO PARKING ANYTIME=N.P., COMM/IND. ACCESS=E

SYSTEM				TRAFFIC		LINE DIAGRAM	TRAFFIC			PAVEMENT DATA
FED. AID.	FUNCT CLASS.	HWY. SYS.	HPMS SAMPLE	PRKG. REST.	COM/IND. ACCESS		CONTROL	COM/IND. ACCESS	PRKG. REST.	
						ROAD 0.08 END				
M	VOW FA RURAL LOCAL									14'F
K						HORSE Pt Rd.				
						Co 0.00 128				

SYSTEM				TRAFFIC		LINE DIAGRAM	TRAFFIC				PAVEMENT DATA
FED. AID.	FUNCT. CLASS.	HWY. SYS.	HPMS SAMPLE	PRKG. REST.	COM/IND ACCESS		CONTROL	COM/IND ACCESS	PRKG. REST.		

SHA 51.3 - 8 Revised
4.83

89-15
(SEE MU 1000)

MARYLAND STATE HIGHWAY ADMINISTRATION

ROAD INVENTORY SHEET

Party Chief C.G
Recorder B.B
Assistant
Map No./Dir. I-15 / NE
State Coordinates

Road No. OP 423
Road Name EARL ST
County DORCHESTER
Date 12/28/89
Sheet No. 1 OF 1

TRAFFIC CODES
TRAFFIC CONTROLS: STOP SIGN=SS, TRAFFIC LIGHT=T.L., FLASHING RED BALL=F.R.

TRAFFIC CODES
PARKING RESTRICTIONS: A.M. PEAK, P.M. PEAK, A.M./P.M. PEAK, NO PARKING ANYTIME=N.P., COMM/IND. ACCESS=E

SYSTEM				TRAFFIC		CAMBRIDGE LINE DIAGRAM	TRAFFIC			PAVEMENT DATA
FED. AID.	FUNCT. CLASS.	HWY. SYS.	HPMS SAMPLE	PRK.G. REST.	COM/IND. ACCESS		CONTROL	COM/IND. ACCESS	PRK.G. REST.	

SYSTEM				TRAFFIC		LINE DIAGRAM	TRAFFIC				PAVEMENT DATA
FED. AID.	FUNCT. CLASS.	HWY. SYS.	HPMS SAMPLE	PRKG. REST.	COM/IND ACCESS		CONTROL	COM/IND ACCESS	PRKG. REST.		

SHA 51.3 - 8 Revised
4.83

MARYLAND STATE HIGHWAY ADMINISTRATION

ROAD INVENTORY SHEET

Party Chief _____
Recorder _____
Assistant _____
Map No./Dir. GH 10 / E
State Coordinates 1065 - 263

Road No. OP 424
Road Name Fieldcrest Rd
County Dorchester
Date _____
Sheet No. _____ OF _____

SYSTEM				TRAFFIC		LINE DIAGRAM	TRAFFIC			PAVEMENT DATA
FED. AID.	FUNCT CLASS.	HWY. SYS.	HPMS SAMPLE	PRK.G. REST.	COM/IND. ACCESS		CONTROL	COM/IND. ACCESS	PRK.G. REST.	

UNASSIGNED

NOW

CO 525

92-13

TRAFFIC CODES

TRAFFIC CONTROLS: STOP SIGN=SS, TRAFFIC LIGHT=T.L., FLASHING RED BALL=F.R.

TRAFFIC CODES

PARKING RESTRICTIONS: A.M. PEAK, P.M. PEAK, A.M./P.M. PEAK, NO PARKING ANYTIME=N.P., COMM/IND. ACCESS=E

SYSTEM				TRAFFIC		LINE DIAGRAM	TRAFFIC			PAVEMENT DATA
FED. AID.	FUNCT. CLASS.	HWY. SYS.	HPMS SAMPLE	PRK.G. REST.	COM/IND ACCESS		CONTROL	COM/IND ACCESS	PRK.G. REST.	

SHA 51.3 - 8 Revised
4.83

MARYLAND STATE HIGHWAY ADMINISTRATION

ROAD INVENTORY SHEET

Party Chief _____
Recorder _____
Assistant _____
Map No./Dir. 1
State Coordinates _____

Road No. OP 425
Road Name _____
County Dorchester
Date _____
Sheet No. _____ OF _____

SYSTEM				TRAFFIC		LINE DIAGRAM	TRAFFIC			PAVEMENT DATA
FED. AID.	FUNCT CLASS.	HWY. SYS.	HPMS SAMPLE	PRKG. REST.	COM/IND. ACCESS		CONTROL	COM/IND. ACCESS	PRKG. REST.	

See Env. of MU 0140
(CAMBRIDGE)

TRAFFIC CODES

TRAFFIC CONTROLS: STOP SIGN=SS, TRAFFIC LIGHT=T.L., FLASHING RED BALL=F.R.

TRAFFIC CODES

PARKING RESTRICTIONS: A.M. PEAK, P.M. PEAK, A.M./P.M. PEAK, NO PARKING ANYTIME=N.P., COMM/IND. ACCESS=E

SYSTEM				TRAFFIC		LINE DIAGRAM	TRAFFIC			PAVEMENT DATA
FED. AID.	FUNCT. CLASS.	HWY. SYS.	HPMS SAMPLE	PRKG. REST.	COM/IND ACCESS		CONTROL	COM/IND ACCESS	PRKG. REST.	

Form 6 HPS (Rev. 1961)

282-1158

(92-14)
G. DAVIS / A. HATTEN
2/2/93

ROAD INVENTORY SHEET

OP 426

Party Chief F. SETTAN
Recorder T. LANDON
Chainman C. FORREST
T. LANDON
F. RHODES
10/7/74 VERIFIED

Road No. ~~Co 281~~
Name (OAK RD)
Sheet No. 1 OF 1
Date 5-25-65
County DORCHESTER

(LONE PINE RD)
Co 0.66 280
@.80 (R)

18' ED
24' cw

S

(COKESBURY ROAD)
Co 0.00 279
@2.89 (L)

Form 6 HPS (Rev. 1961)

151-1073

93-20 A/T
2-16-94
BB/TM

ROAD INVENTORY SHEET

OP 427

Party Chief F SETTAN
Recorder C FORKE
Chainman T.L.

Road No. 8158
Name (CROCHEROW WHARF RD)
Sheet No. 1 OF 1
Date 5-6-65
County ~~DORCHESTER~~

TEDIOUS CREEK

ROAD END
005

14'E F
20'CW

NE

(CROCHEROW 000 RD.)
Co 133

SHA 51.3 - 8 Revised
4.83

MARYLAND STATE HIGHWAY ADMINISTRATION

ROAD INVENTORY SHEET

Party Chief _____
Recorder _____
Assistant _____
Map No./Dir. I
State Coordinates _____

Road No. OP 428
Road Name _____
County Dorchester
Date _____
Sheet No. _____ OF _____

SYSTEM				TRAFFIC		LINE DIAGRAM	TRAFFIC			PAVEMENT DATA
FUNCT CLASS	HWY. SYS.	HPMS SAMPLE		PREG. REST.	COM/IND ACCESS		CONTROL	COM/IND ACCESS	PREG. REST.	
						SEE INV. OF CO 321 97-18 CO.				

TRAFFIC CODES

TRAFFIC CONTROLS: STOP SIGN-SS, TRAFFIC LIGHT=T.L., FLASHING RED BALI=F.R.

TRAFFIC CODES

PARKING RESTRICTIONS: A.M. PEAK, P.M. PEAK, A.M./P.M. PEAK, NO PARKING ANYTIME=N.P., COMM/IND. ACCESS=E

COUNTY _____ ROAD NO. _____ PAGE ___ OF ____

SYSTEM				TRAFFIC		LINE DIAGRAM	TRAFFIC				PAVEMENT DATA
FUNCT. CLASS	HWY SYS	HPMS SAMPLE		PREG. REST.	COM/IND ACCESS		CONFIG	COM/IND ACCESS	PREG. REST.		

Sr. & Gv Rds

Form 6 HPS (Rev. 1961)

0001

ROAD INVENTORY SHEET

GV-1
~~2X-1~~

Party Chief F. SETTAN
Recorder T. LANDON
Chainman

1060-220
G 10

Road No. ~~COUNTY 1~~
Name (REFUGE RD)
Sheet No. 1 OF 2
Date 6-24-65
County DORCHESTER

BLACKWATER NATIONAL WILDLIFE REFUGE

SEA PLANE HANGER C	31	
		GATE
	30	30' ↑
	17	WPC 24' W X 14' L X 5' D
H	15	
H	12	12' E, 20' CW
	10	MAINTENANCE GARAGE X
		16' E 20' CW
KEY	WALLACE DR	
Co	00	111

Form 6 HPS (Rev. 1961)

0001

ROAD INVENTORY SHEET

~~2X-1~~ GV-1

Party Chief F. SETTON

Recorder T. LANDAN

Chainman

Road No. ~~GOOT.~~ #1

Name

Sheet No. 2 OF 2

Date 6-24-65

County DORCHESTER

BLACKWATER NATIONAL WILDLIFE REFUGE

	FIRE TOWER	
ROAD		END
	0+67	↑
	0+62	PT ↑
		50°
	0+59	PC)
PICNIC AREA	0+47	
PARKING AREA	0+44	
↑30°	0+38	

SAME

Form 6 HPS (Rev. 1961)

~~1X-2~~ SR-2 0002

LINKWOOD WILDLIFE MGT. AREA
MD. DEPT. GAME & INLAND

ROAD INVENTORY SHEET

Party Chief F. SETTAN
Recorder T. LANDON
Chainman

1104-257

G10

Road No. FISH
Name ~~G. S. #1~~
Sheet No. 1 OF 1
Date 6-17-65
County DORCHESTER

NOTE: NO CULTURE

ROAD		END
	055	
↑ 40°	015	36" CMP
	012	60° ↑
US	000	50

10'E
16'CW

SR 3

Farm Dr

Dorchester County

UNASSIGNED

Now

PRIVATE ROAD

Transfer of Title

Memorandum

2-5-99

SR 4

Farm Rd "A"

Dorchester County

UNASSIGNED

Now

PRIVATE ROAD

Transfer of Title

Memorandum

2-5-99

SR 5

Park Dr

Dorchester County

UNASSIGNED

Now

PRIVATE ROAD

Transfer of Title

Memorandum

2-5-99

SR 6

Linden Rd

Dorchester County

UNASSIGNED

Now

PRIVATE ROAD

Transfer of Title

Memorandum

2-5-99

SR 7

Point Dr

Dorchester County

UNASSIGNED

Now

PRIVATE ROAD

Transfer of Title

Memorandum

2-5-99

SR 8

E. Shore Dr

Dorchester County

UNASSIGNED

Now

PRIVATE ROAD

Transfer of Title

Memorandum

2-5-99

SR 9

Short Rd

Dorchester County

UNASSIGNED

Now

PRIVATE ROAD

Transfer of Title

Memorandum

2-5-99

SR 10

Oak Dr

Dorchester County

UNASSIGNED

Now

PRIVATE ROAD

Transfer of Title

Memorandum

2-5-99

Form 6 HPS (Rev. 1961)

SR 0011

PVT

~~6X-20~~

ROAD INVENTORY SHEET

Party Chief F. SETTAN
Recorder T. LANDON
Chainman C. FORREST

1076-267

G10

Road No. CO 203
Name MOOSE LODGE Rd
Sheet No. 1 OF 2
Date 5-18-65
County DORCHESTER

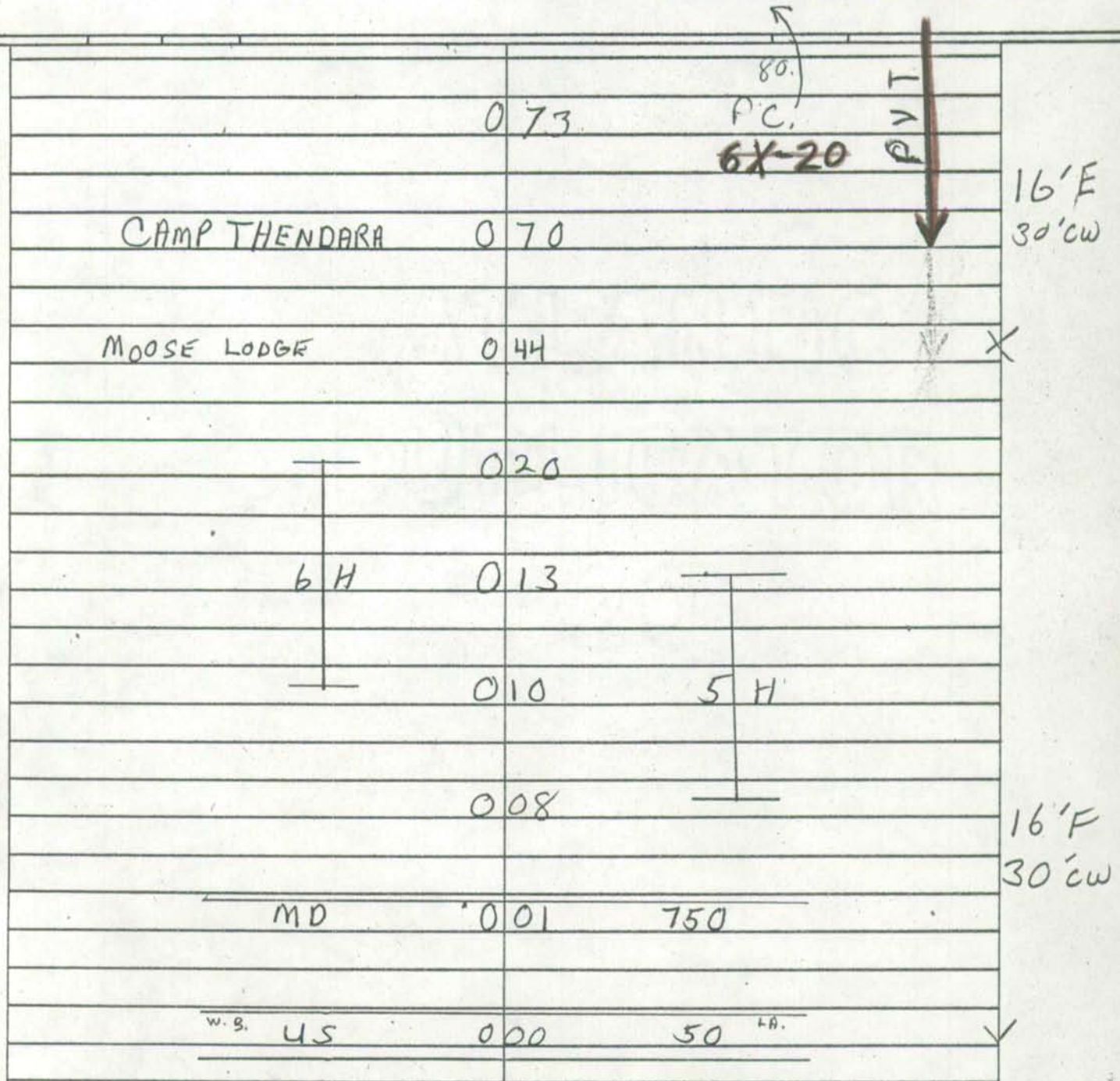

Form 6 HPS (Rev. 1961)

~~SR 0011~~
PVT
~~6X-20~~

ROAD INVENTORY SHEET

Party Chief F. SETTAN
Recorder J. LANDON
Chainman C. FORREST

Road No. C0203
Name
Sheet No. 2 OF 2
Date 5-18-65
County DORCHESTER

CHOPTANK RIVER

ROAD END
0 81

8X-20 PVT.

0 78 PT. 80°

SAME

Form 6 HPS (Rev. 1961)

PVT ~~0012~~
~~6X-22~~

ROAD INVENTORY SHEET

Party Chief F. SETTAN 1080-266
Recorder T. LANDON
Chainman C. FORREST

G10
HURTS · CR.

Road No. CO 211
Name ELKS LODGE RD.
Sheet No. 1 OF 2
Date 5-18-65
County DORCHESTER



Form 6 HPS (Rev. 1961)

~~0012~~
PVT
~~6X-22~~

ROAD INVENTORY SHEET

Party Chief F. SETTAN
Recorder T. LANDON
Chainman C. FORREST

Road No. CO 211
Name ELKLODGE RD.
Sheet No. 2 OF 2
Date 5-18-65
County DORCHESTER

~~6X-22~~
0.95
~~0.4~~
6X-22
0.90
PT
60°
PVT
SAME

Form 6 HPS (Rev. 1961)

~~GD13~~

PVT

~~6X-25~~

ROAD INVENTORY SHEET

Party Chief F.S.
Recorder C.F.
Chainman T.L.

1156-262
G10

Road No. Co 268
Name RATHELL Rd
Sheet No. 1 OF 2
Date 5-24-65
County DoR

	178	PC
	175	12" CMP
	170	PT 85°
	165	PC
PT 35° PC	161	6X-25 PVT
	155	
	152	2-24" CMP
PT 50° PC	137	
	131	20'E 26'CW
	123	
	106	SCOUT GARAGE (MAINT SHOP)
	100	H
	071	18" CMP
H	042	F
	008	F 16'E 24'CW
MD	000	313

Form 6 HPS (Rev. 1961)

~~0013~~

~~6X-25~~ PVT

ROAD INVENTORY SHEET

Party Chief	F.S.	Road No.	Co268
Recorder	C.F.	Name	
Chainman	T.L.	Sheet No.	2 OF 2
		Date	5-24-65
		County	DOR

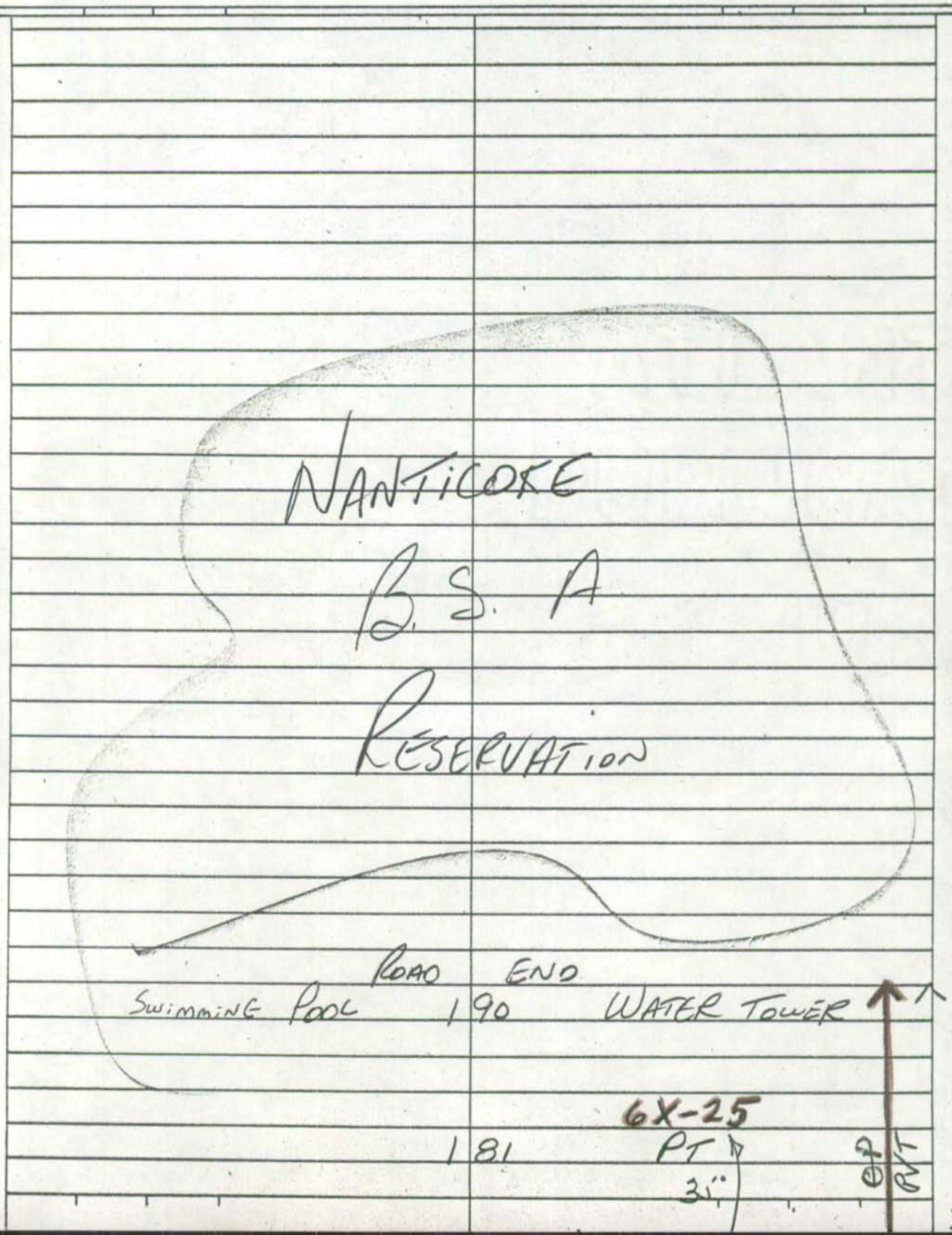

Same

SHA 51.3-8
11-15-72

STATE HIGHWAY ADMINISTRATION OF MARYLAND

ROAD INVENTORY SHEET

Party Chief T. LANDON
Recorder F. RHODES
Helper

Map No.

Road No. 2X-1
Road Name
Sheet No. 1 OF 1
Date 9/16/74
County DORCHESTER
State Coordinates 1060 - 224

BLACKWATER GAME REFUGE

		OBSERVATION TOWER	
		ROAD END	
	0	69	
	0	61	50°↑
↑PT 30° PC	0	56	
	0	48	
↑50° PICNIC AREA	0	45	
	0	39	25°↑
↑20°	0	35	
	0	30 WILDLIFE DRIVE	30°↑
H	0	15	
	0	11 MAINT. SHOP	
			16'G
H	0	05	2-3'ESHLD
			26'CW
KEY WALLACE CO.	0	00 11TH DR.	

S ↑

SHA 51.3-8
11-15-72

ROAD INVENTORY SHEET

Road No. _____
Road Name _____
Sheet No. _____
Date _____
County _____
State Coordinates _____

SHA 51.3-8
11-15-72

STATE HIGHWAY ADMINISTRATION OF MARYLAND

ROAD INVENTORY SHEET

Party Chief _____
Recorder _____
Helper _____

Map No. _____

Road No. _____
Road Name _____
Sheet No. _____
Date _____
County _____
State Coordinates _____



SHA 51.3-8
11-15-72

ROAD INVENTORY SHEET

Road No. _____
Road Name _____
Sheet No. _____
Date _____
County _____
State Coordinates _____