CHARLES COUNTY
COUNTY ROADS
801 to 1000

SHA 51.3-8
11-15-72

**STATE HIGHWAY ADMINISTRATION OF MARYLAND**

VR DAN
COGPS2002
6-17-02
SS/10P

## ROAD INVENTORY SHEET

Party Chief BB.
Recorder FR.
Helper

Map No. M-39

Road No. CO. 801
Road Name ~~IRON GATE DR.~~ GATE
Sheet No. 1 OF 1
Date 2-17-81
County CHARLES
State Coordinates 826-284

80-18

PAUL MELLON CT
CO. 1277 (H-11-15)

INDUSTRIAL PARK CIR.
CO. 0 40 770

NE

0 34 PT

110°

0 17 PC

30' I
"J" C-C

INDUSTRIAL PARK CIR.
CO. 0 00 770
@ 0.75

SHA 51.3-8
11-15-72

## ROAD INVENTORY SHEET

Road No. _____
Road Name _____
Sheet No. _____
Date _____
County _____
State Coordinates _____

SHA 51.3-8
11-15-72

**STATE HIGHWAY ADMINISTRATION OF MARYLAND**

COGPS 2002
6-6-02
SS/WP

ROAD INVENTORY SHEET OP 693

Party Chief BB
Recorder FR.
Helper

Map No. ~~G4~~ J-11

Road No. CO. 802
Road Name CLIFFTON DR.
Sheet No. 1 OF 3
Date 2-24-81
County CHARLES
State Coordinates 811-196

84-45

80-36

| | | | |
|---|---|---|---|
| PT 20° PC | 0 58 | | |
| | 0 53 | | |
| | 0 48 | 60" CMP | |
| | 0 45 | H | |
| | 0 44 | 45° | |
| | 0 30 | 60" CMP | 24' I 30' CW |
| | 0 24 | | X |
| SYLVAN TURN. OP 695 CO 837 | 0 23 | | |
| VICTORY PL. OP 694 | 0 19 | | |
| H | 0 17 | | |
| | 0 12 | 15° | 24' H 30' CW |
| PT 20° | 0 06 | | X |
| PC | 0 04 | | ~~60' H ON TAPER TO 24' H~~ |
| | 0 03 | | X |
| | | | 2-24' H 3' C.C |
| US | 0 00 | | 20' GRASS MEDIAN |

NW

CO 802

CO 693 85-HS-39

MD 257 CO. 194

301

0.59

SHA 51.3-8
11-15-72

# ROAD INVENTORY SHEET OP 693

Road No. CO. 802
Road Name CLIFFTON DR.
Sheet No. 2 OF 3
Date 2-24-81
County CHARLES
State Coordinates

| | | | | |
|---|---|---|---|---|
| 20° | OVERLOOK CIR. PROP. RD. | 1 45 | | |
| | RIVERVIEW DR. PROP. | 1 39 | RD. | |
| | | 1 38 | PT | 20'E 30'CW |
| | | 1 36 | 30° | |
| | | 1 35 | H | |
| | | 1 33 | PC | |
| | | 1 29 | SEWAGE TREATMENT PLANT | |
| | | 1 27 | 72" CMP | |
| | | 1 25 | 45° | |
| 30° | | 1 17 | | |
| PT 30° PC | | 1 02 | | |
| | | 0 99 | | |
| | | 0 97 OP 707 | | |
| | | 0 93 | POND | |
| | | 0 88 | 60" CMP | |
| 15° | | 0 72 | | |
| | | 0 66 | 20° | SAME |

SHA 51.3-8
11-15-72

**STATE HIGHWAY ADMINISTRATION OF MARYLAND**

ROAD INVENTORY SHEET OP693

Party Chief BB.
Recorder FR.
Helper

Map No.

Road No. CO. 802
Road Name CLIFFTON DR.
Sheet No. 3 OF 3
Date 2-24-81
County CHARLES
State Coordinates

| | | | | |
|---|---|---|---|---|
| | | PYT. RD. | | |
| | ROAD 1 | 78 END | | |
| | OVERLOOK CIR | | | |
| | PROP. RD. | 1 73 | | |
| | | 1 69 | 30° | |
| | FENDALL LA | | | |
| 20° | PROP. RD. | 1 64 | | |
| | | POTOMAC VIEW DR | | |
| | | 1 51 PROP RD. | 90° | SAME |

OP693

SHA 51.3-8
11-15-72

# ROAD INVENTORY SHEET

Road No. _____
Road Name _____
Sheet No. _____
Date _____
County _____
State Coordinates _____

SHA 51.3-8
11-15-72

**STATE HIGHWAY ADMINISTRATION OF MARYLAND**

URBAN

## ROAD INVENTORY SHEET

Party Chief R. BURTON
Recorder R. RIDGWAY
Helper

Map No. I-11 (609) 81-4

Road No. Co 803
Road Name ST. IGNATIUS COURT
Sheet No. 1 OF 1
Date 9/22/81
County CHARLES
State Coordinates 826-280

N.W

PALMER PLACE OCTOBER PLACE
OP 711 0 06 OP 710

76' I
J-CURB CURB

ST. CHARLES PKWY
CO. 0 00 623

ST. IGNATIUS DR
Co 695

SHA 51.3-8
11-15-72

# ROAD INVENTORY SHEET

Road No. _____
Road Name _____
Sheet No. _____
Date _____
County _____
State Coordinates _____

SHA 51.3-8
11-15-72

**STATE HIGHWAY ADMINISTRATION OF MARYLAND**

ROAD INVENTORY SHEET

Party Chief B. AURTON
Recorder R. RIDGWAY
Helper

Map No. I-11 (609) 81-7 MP 11.58

Road No. Co 804
Road Name SADIE LANE
Sheet No. 10 of 11
Date 9/22/81
County CHARLES
State Coordinates 807-277

DE
CUL 0 495 AC

PT
0 26

W
40°
PC
0 19

0 14
PT

LINDY LANE
0 05 Co 805
40°

PROP.
0 01
PC

20' I
30' CW

0 00

US 301

Co 198

SHA 51.3-8
11-15-72

# ROAD INVENTORY SHEET

Road No. _____
Road Name _____
Sheet No. _____
Date _____
County _____
State Coordinates _____

SHA 51.3-8
11-15-72

**STATE HIGHWAY ADMINISTRATION OF MARYLAND**

## ROAD INVENTORY SHEET

Party Chief B. AURTON
Recorder R. RIDGWAY
Helper

Map No. I-11 (609) 81-8

Road No. Co 805
Road Name LINDY LANE
Sheet No. 1 OF 1
Date 9/22/81
County CHARLES
State Coordinates 802-236

N.W

DE
CUL 022 SAC

0 08 45°

20' I

SADIE LANE
81-7 CO 0 00 804

SHA 51.3-8
11-15-72

# ROAD INVENTORY SHEET

Road No. _____
Road Name _____
Sheet No. _____
Date _____
County _____
State Coordinates _____

SHA 51.3-8
11-15-72

**STATE HIGHWAY ADMINISTRATION OF MARYLAND**

95-18
BB/AH
1/30/95

ROAD INVENTORY SHEET

Party Chief B. BURTON
Recorder R. RIDGWAY
Helper

Map No. I-10 (609) 81-5

Road No. Co. 806
Road Name GAIL ~~CT.~~ LA
Sheet No. 1 of 1
Date 9/22/81
County CHARLES
State Coordinates 749-259

| | | | | |
|---|---|---|---|---|
| | D | E | | |
| | | H | | |
| CUL | 0 | 28 | SAC | |
| | 0 | 26 | H | |
| H | 0 | 24 | | |
| | 0 | 23 | H | |
| H | 0 | 21 | | |
| H | 0 | 18 | H | |
| H | 0 | 17 | H | 90° |
| | 0 | 10 | H | |
| H | 0 | 06 | | |
| 30° CINDY CT. 81-6 Co 807 | 0 | 05 | | 20'H 30'CW |
| SMALL WOOD | | CHURCH | RD | |
| CO | 0 | 00 | 158 | |

N

SHA 51.3-8
11-15-72

# ROAD INVENTORY SHEET

Road No. _____
Road Name _____
Sheet No. _____
Date _____
County _____
State Coordinates _____

SHA 51.3-8
11-15-72

**STATE HIGHWAY ADMINISTRATION OF MARYLAND**

95-18
BB/AH
1/30/95

## ROAD INVENTORY SHEET

Party Chief: A BURTON
Recorder: R RIDGWAY
Helper:

Map No. I-10 (G09) 81-6

Road No. Co 807
Road Name: CINDY COURT
Sheet No. 1 of 1
Date: 9/22/81
County: CHARLES
State Coordinates: 749-259

N.W.

H D E
CUL 0 23 SAE

0 21

0 18

30° 9 H 5 H

0 10

20' H
30' CW.

0 07

GAIL
81-5 Co 0 00 806

LA

SHA 51.3-8
11-15-72

# ROAD INVENTORY SHEET

Road No. _____
Road Name _____
Sheet No. _____
Date _____
County _____
State Coordinates _____

Form 6 HPS (Rev. 1961)

796-286 98-10ST 2/4/99 SS/RB 9/24/81 RRBB REVISE 81-1

ROAD INVENTORY SHEET

CO 808

Party Chief C. FORREST
Recorder T. LANDON
Chainman

83-9 DT JE 3-13-84

M39

MP. 2.23

Road No. ~~0 P~~ ~~21~~
Name ELSA AVE.
Sheet No. 10 F ~~#~~ 2
Date 9-15-67
County CHARLES

| | | | | |
|---|---|---|---|---|
| | ~~DC~~ | 100' EUTAW FOREST ANCHORS → | | 20' I 30' C-W |
| | ~~COL~~ 0 | 54 ~~EOR~~ | | |
| | 0 | 51 | | |
| 8 H | | | 6 H | |
| | 0 | 74 | | |
| | 0 | 72 | DRAIN | |
| H | 0 | 71 | H | |
| | 0 | 28 | H | |
| | ~~ROAD~~ | ~~END~~ | | |
| | ~~8 26~~ 24 | | H | ~~16'~~ |
| H | 0 | 23 | | ~~14'CW~~ |
| H | 0 | 19 | H | |
| | 0 | 17 | H | |
| H | 0 | 15 | H | |
| W H | 0 | 13 | | |
| | 0 | 12 | H | |
| PT H | 0 | 08 | | |
| 30° H | 0 | 06 | H | 24' I ~~30'~~ H |
| PC | 0 | 04 | | 30' CW |
| (BONSVILLE | | ND) | SS | 2 UML |
| MD | 0 | 00 | ~~228~~ 229 | |

SHA 51.3-8
11-15-72

**STATE HIGHWAY ADMINISTRATION OF MARYLAND**

CO (01-9)
2-27-02
GD/EF

ROAD INVENTORY SHEET OP 1019

Party Chief D.T.
Recorder J.E.
Helper

Map No. 39
83-9

Road No. Co 808
Road Name ELSA AVE
Sheet No. 2 of 2
Date 3-13-84
County Charles
State Coordinates

| | | | |
|---|---|---|---|
| PT 45° PC | 155 | | |
| | 147 | | |
| | | SETTLE CT | 1019 |
| | 144 | | |
| | | | OP |
| PT | 142 | | |
| | 141 | | |
| Pebble Creek CT CO 1674 120° | 137 | | |
| PC | 133 | | |
| | | FERN HILL ST | |
| | 106 | CO 1675 | |
| | | | 20'I 2UML |
| ~~ROAD~~ | 081 | ~~END~~ | |
| 30° | 065 | | |
| | 057 | 30° | 20'I 30'C-W 2ML |

SHA 51.3-8
11-15-72

# ROAD INVENTORY SHEET

Road No. _____
Road Name _____
Sheet No. _____
Date _____
County _____
State Coordinates _____

D C
CUL 182 Sac

FERN Hill ST
173 Op (1020)

1019

8

20' I
2UML

SHA 51.3-8
11-15-72

**STATE HIGHWAY ADMINISTRATION OF MARYLAND**

H-11-34
A/T

COGPS 2002
6-20-02
SS/WP

H-11-2
GD/AL
2-23-90

## ROAD INVENTORY SHEET

Party Chief: A. BURTON
Recorder: A. RIDGWAY
Helper:

Map No. M-39

51-2
MP 2.78

Road No. Co. 809
Road Name: EUTAW FOREST DR.
Sheet No. 1 of 2
Date: 9/24/81
County: CHARLES
State Coordinates: 795-288

| | | | |
|---|---|---|---|
| | 0 66 | | PC) |
| 15 H | 0 58 | | |
| | 0 41 | | 30° |
| | 0 37 | | |
| ~~Prop~~ Ridgeline Terr. Co 975 | 0 35 | | |
| PT 35° PC | 0 34 | | |
| 4 H | 0 28 | | |
| ~~Prop~~ Co 974 Captain's House Rd | 0 27 | 20 H | |
| 3 H | 0 25 | | |
| | 0 20 | | |
| Fendley Way ~~Prop~~ Co 972 | 0 18 | | |
| | 0 16 | | |
| 8 H | 0 04 | | |
| | 0 02 | | 24' I 3 dew |
| (BENSVILLE MD | 0 00 | MD) ~~228~~ 229 | |

W

SHA 51.3-8
11-15-72

# ROAD INVENTORY SHEET

Road No. Co. 809
Road Name EUTAW FOREST DR.
Sheet No. 2 of 2
Date 9/29/71
County CHARLES
State Coordinates 295-288

| | | | |
|---|---|---|---|
| | 0 | c | |
| COL | 1 | 36 | SAC |
| Cedar Run | | | |
| co. 1257 (H-11-6) | 1 | 33 | |
| | 1 | 27 | PT 30° |
| | 1 | 18 | PC |
| Seven Pines La | | | |
| co. 1258 (H-11-5) | 1 | 16 | |
| ~~Begin~~ | 1 | 07 | ~~End~~ |
| H | 1 | 06 | H |
| Venture Dr | | | |
| co. 1259 (H-11-4) | 1 | 03 | |
| | 1 | 00 | H |
| Forest Creek Rd | | | |
| co. 1260 (H-11-3) | 0 | 94 | |
| | 0 | 89 | PT 60° |
| | 0 | 87 | H |
| | 0 | 84 | H |
| | 0 | 78 | SAME |

SHA 51.3 - 8 Revised 4.83

# MARYLAND STATE HIGHWAY ADMINISTRATION

## ROAD INVENTORY SHEET

00-235T
SS/10
3-21-01

H-11-42
AL/RS
3-27-92

Party Chief: CG
Recorder: AL
Assistant:
Map No./Dir.: H-11 / W
State Coordinates: 827 - 286

Road No.: Co 810
Road Name: St. Patricks Dr
County: Charles
Date: 3-30-89
Sheet No.: 1 OF 24

TRAFFIC CODES: TRAFFIC CONTROLS: STOP SIGN=SS, TRAFFIC LIGHT=T.L., FLASHING RED BALL=F.R.

TRAFFIC CODES: PARKING RESTRICTIONS: A.M. PEAK, P.M. PEAK, A.M./P.M. PEAK, NO PARKING ANYTIME=N.P., COMM/IND. ACCESS=E

| SYSTEM: FED. AID. | SYSTEM: FUNCT. CLASS. | SYSTEM: HWY. SYS. | SYSTEM: HPMS SAMPLE | TRAFFIC: PRKG. REST. | TRAFFIC: COM/IND. ACCESS | LINE DIAGRAM | TRAFFIC: CONTROL | TRAFFIC: COM/IND. ACCESS | TRAFFIC: PRKG. REST. | PAVEMENT DATA |
|---|---|---|---|---|---|---|---|---|---|---|
| | | | | | | 0 33 Western Pkwy (12' H) | | | | |
| | | | | | E | Mall 0 30 Co. 873 | TL | | | |
| | | | | | | 0 27 (13' H, 10' H) | | | | 2-24' I |
| | | | | | | | | | | "J" c-c out |
| | | | | | | 0 26 PT | | | | 30' Grs Pkwy |
| | | | | | | 30° | | | | 4mL |
| | | | | | | 0 22 PC | | | | |
| | | | | | | 0 18 | | E | | |
| | | | | | E | 0 16 E - Holiday Inn | | E | | |
| | | | HPMS | | | 0 13 E - Holiday Inn | | E | | |
| | | | | | E | 0 12 | | | | |
| | | | | | | 0 10 20° | | | | |
| | | | | | | 0 09 | | E | | 40' I |
| | | | | | E | 0 07 | | E | | "J" c-c |
| | | | | | | | | | | 2mL |
| | | | | | | US 0 00 301 | TL | | | |
| | URBAN COLLECTOR | | 30810000000 | | | | | | | |

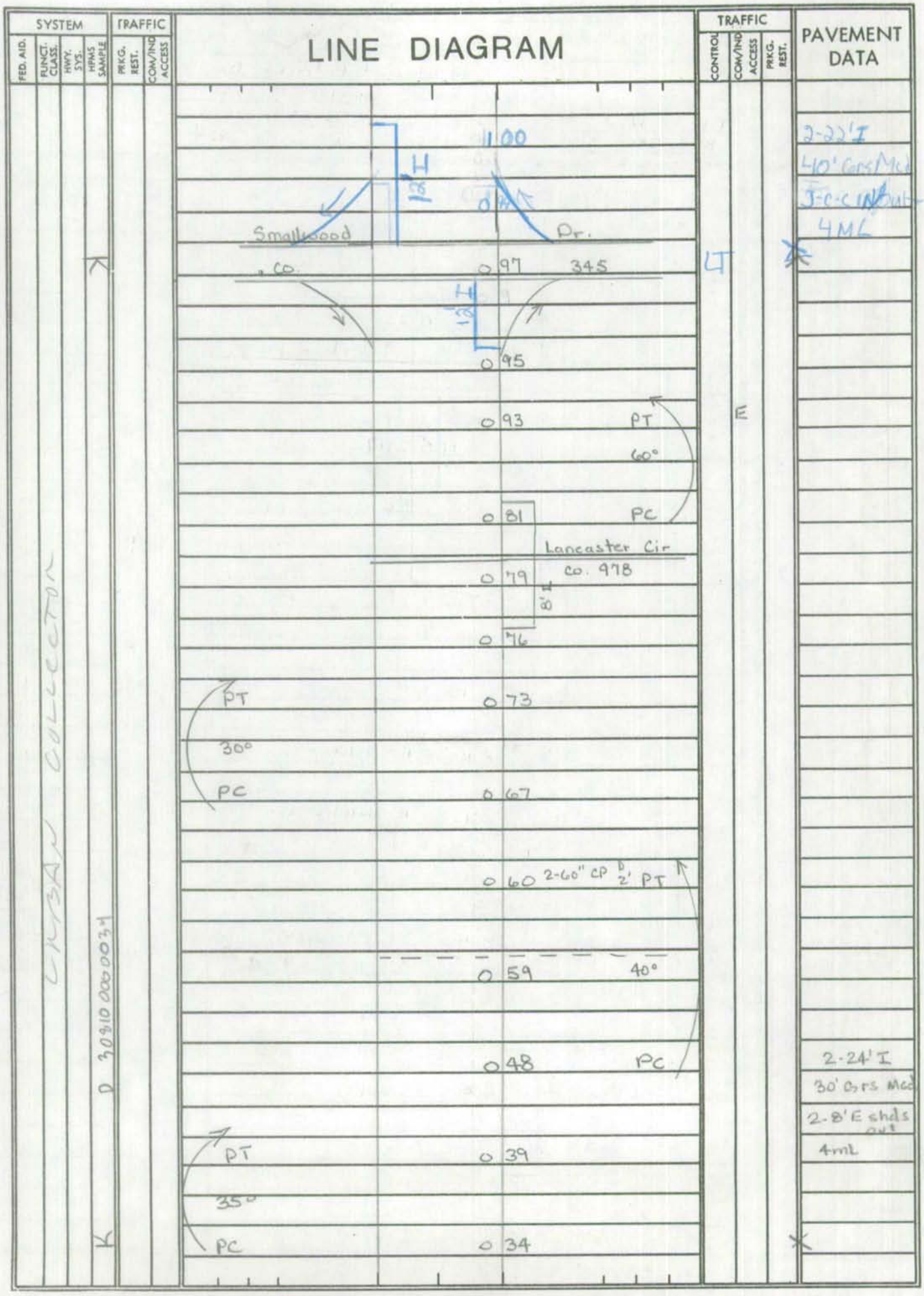
SYSTEM
FED. AID.
FUNCT. CLASS.
HWY. SYS.
HPMS SAMPLE
TRAFFIC
PRKG. REST.
COM/IND ACCESS
LINE DIAGRAM
TRAFFIC
CONTROL
COM/IND ACCESS
PRKG. REST.
PAVEMENT DATA
URBAN COLLECTOR
D 30810 000 0034
1 00
Smallwood
Dr.
Co.
0 97
345
0 95
0 93
PT
60°
0 81
PC
Lancaster Cir
Co. 978
0 79
8' I
0 76
PT
0 73
30°
PC
0 67
0 60
2-60" CP
D 2'
PT
0 59
40°
0 48
PC
PT
0 39
35°
PC
0 34
LT
E
2-22' I
40' Grs Mcd
J-C-C IN Out
4ML
2-24' I
30' Grs Mcd
2-8' E shds out
4ML

SHA 51.3 - 8 Revised
4.83

91-H-11-42

# MARYLAND STATE HIGHWAY ADMINISTRATION

## ROAD INVENTORY SHEET

Party Chief: AL
Recorder: RJ
Assistant:
Map No./Dir.: H-11 / W
State Coordinates: 827-286

Road No.: CO 810
Road Name: ST Patrick's DR
County: Charles
Date: 3-27-92
Sheet No. 3 OF 4

TRAFFIC CODES
TRAFFIC CONTROLS: STOP SIGN=SS, TRAFFIC LIGHT=T.L., FLASHING RED BALL=F.R.

TRAFFIC CODES
PARKING RESTRICTIONS: A.M. PEAK, P.M. PEAK, A.M./P.M. PEAK, NO PARKING ANYTIME=N.P., COMM/IND. ACCESS=E

| SYSTEM | | | | TRAFFIC | | LINE DIAGRAM | TRAFFIC | | | PAVEMENT DATA |
|---|---|---|---|---|---|---|---|---|---|---|
| FED. AID. | FUNCT CLASS. | HWY. SYS. | HPMS SAMPLE | PRKG. REST. | COM/IND. ACCESS | | CONTROL | COM/IND. ACCESS | PRKG. REST. | |
| | URBAN COLLECTOR | | | | | 40° | | | | |
| | | | | | | H 12' 1 83 | | | | |
| | | | | | | 1 81 | | | | |
| | | | | | | H 12' 1 68 | | | | |
| | | | | | | 1 66 | | | | |
| | | | | | | H 12' 1 54 | | | | |
| | | | | | | 1 52 | | | | |
| | | | | | | 40° AC | | | | |
| | | | | | | H 12' 1 40 | | | | |
| | | | | | | 1 38 | | | | |
| | | | | | | H 12' 1 28 | | | | 2-22' I |
| | | | | | | | | | | 40 Grs. Med |
| | | | | | | | | | | J-C-C IN/out |
| | | | | | | ST. Phillips Drive | | | | 4ML |
| | | | | | | H 12' 1 26 H 10' CO 1340 | | | | |
| | | | | | | 1 23 | | | | |
| | | | | | | H 12' 1 11 | | | | |
| | | | | | | 1 09 | | | | |

| SYSTEM | | | | TRAFFIC | | LINE DIAGRAM | TRAFFIC | | | PAVEMENT DATA |
|---|---|---|---|---|---|---|---|---|---|---|
| FED. AID. | FUNCT. CLASS. | HWY. SYS. | HPMS SAMPLE | PRK.G. REST. | COM/IND ACCESS | | CONTROL | COM/IND ACCESS | PRK.G. REST. | |
| | | | | | | Billingsley Rd | | | | |
| | | | | | | Co 2 33 47 | | | | |
| | | | | | | 2 31 PT | | | | |
| | | | | | | 35° | | | | |
| | | | | | | 2 17 PC | | | | |
| | | | | | | 12' 2 11 | | | | 2-22' I |
| | | | | | | | | | | 40' Grs, Med. |
| | | | | | | 2 09 | | | | J-C-C-IN/out |
| | | | | | | | | | | 4ML |
| | | | | | | 12' 1 99 | | | | |
| | | | | | | 12' 1 97 12' | | | | |
| | | | | | | 1 95 | | | | |
| | | | | | | PT 1 89 | | | | |
| | | | | | | 40° | | | | |

URBAN COLLECTOR

SHA 51.3-8
11-15-72

**STATE HIGHWAY ADMINISTRATION OF MARYLAND**

URBAN

## ROAD INVENTORY SHEET

Party Chief: B. BURTON
Recorder: R. RIDGWAY
Helper:

Map No. M-39 81-29

Road No.: Co 811
Road Name: LUCY DRIVE
Sheet No.: 1 of 1
Date: 9/23/81
County: CHARLES
State Coordinates: 840 - 298

PINFIELD 0 34 RD
CO 560

0 31 6 H 15°

0 23

DORIS DR.
0 18 Co814 81-30

20°

0 15 H

20 H

DANIEL CIR
0 12 Co813 81-32

0 08 H

JEFFREY CIR.
0 06 Co812 81-31

0 03

0 02 H

24 I
5 c/c

PINEWOOD 0 00 DRIVE
CO. 550

5

SHA 51.3-8
11-15-72

# ROAD INVENTORY SHEET

Road No. _____
Road Name _____
Sheet No. _____
Date _____
County _____
State Coordinates _____

SHA 51.3-8
11-15-72

**STATE HIGHWAY ADMINISTRATION OF MARYLAND**

URBAN

## ROAD INVENTORY SHEET

Party Chief: B. BURTON
Recorder: R. REDGWAY
Helper:

Map No. M-39 81-31

Road No.: Co 812
Road Name: JEFFREY CIRCLE
Sheet No.: 1 of 1
Date: 9/23/81
County: CHARLES
State Coordinates: 840-297

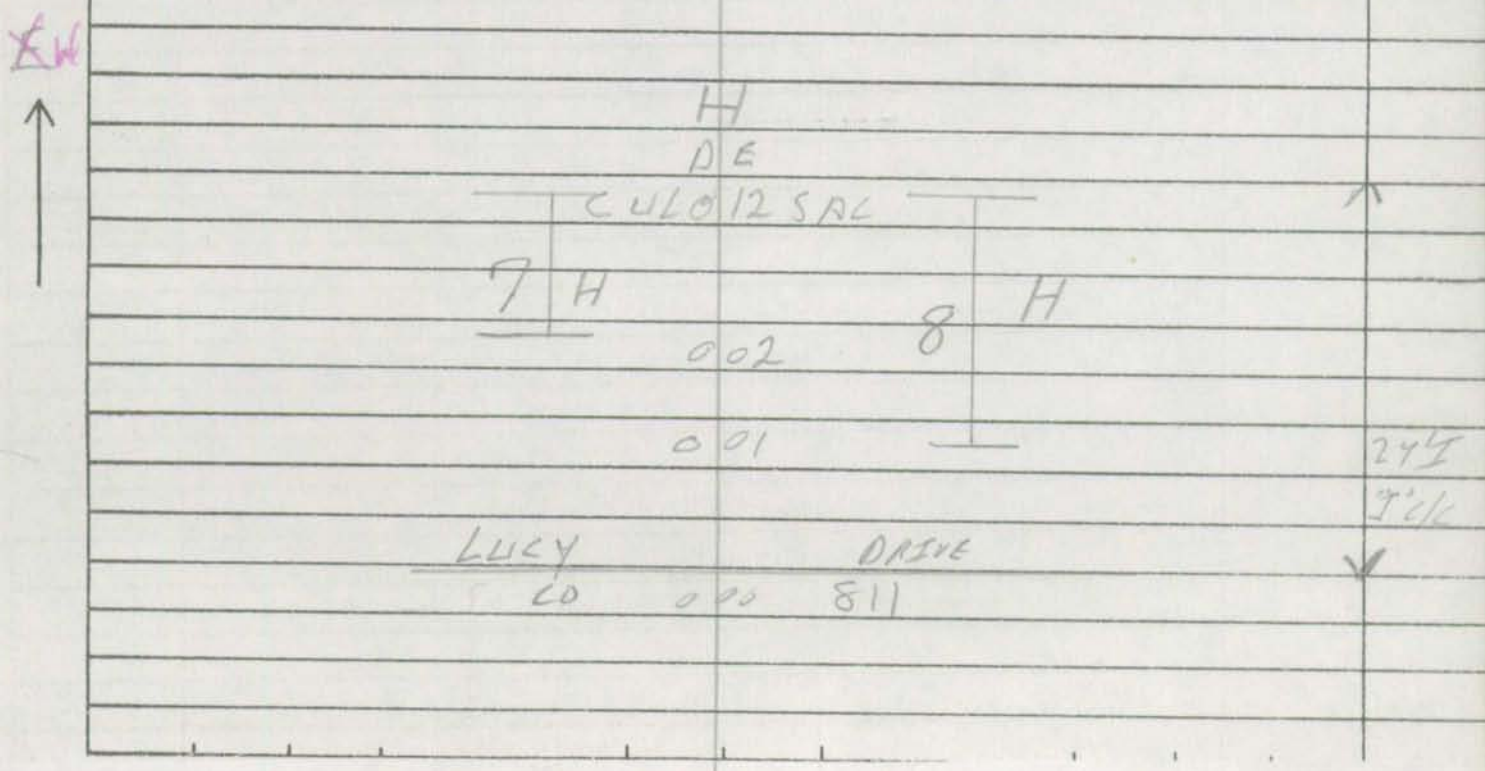

SHA 51.3-8
11-15-72

# ROAD INVENTORY SHEET

Road No. _____
Road Name _____
Sheet No. _____
Date _____
County _____
State Coordinates _____

SHA 51.3-8
11-15-72

**STATE HIGHWAY ADMINISTRATION OF MARYLAND**

URBAN

## ROAD INVENTORY SHEET

Party Chief: B. BURTON
Recorder: R. REDGUM
Helper:

Map No. M-39 81-32

Road No.: Co 813
Road Name: DANIEL CIRCLE
Sheet No.: 1 of 1
Date: 9/27/81
County: CHARLES
State Coordinates: 840-297

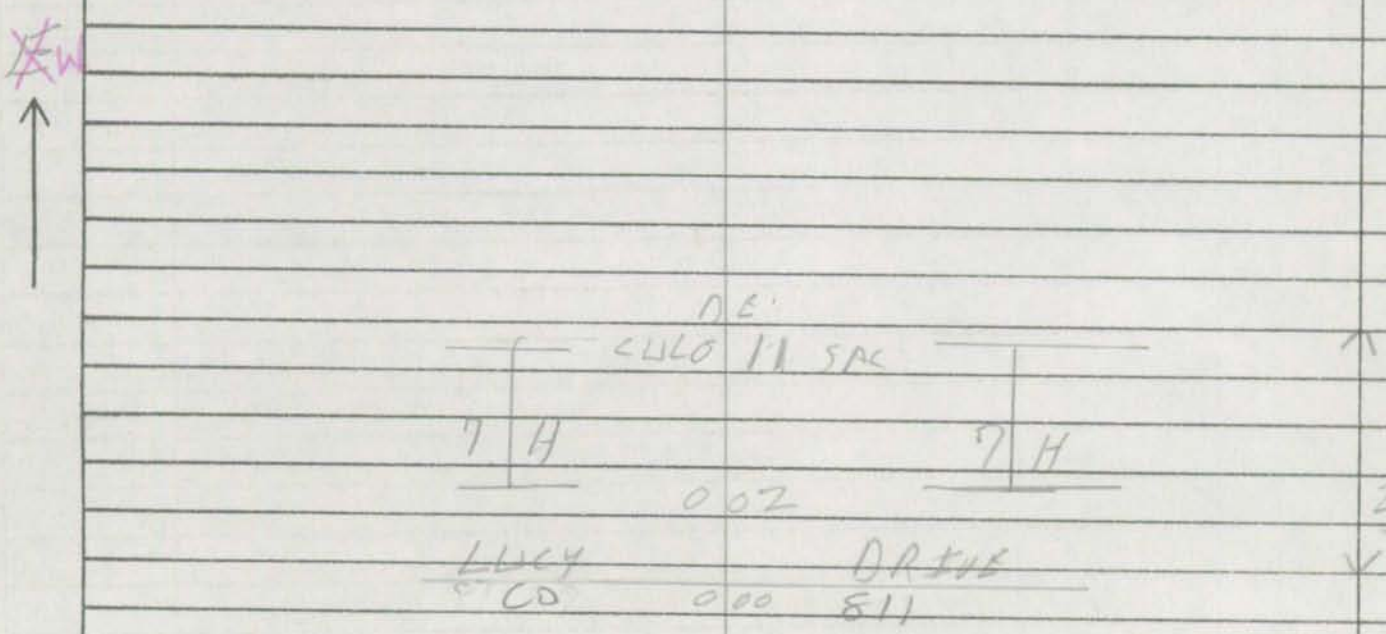

SHA 51.3-8
11-15-72

# ROAD INVENTORY SHEET

Road No. _____
Road Name _____
Sheet No. _____
Date _____
County _____
State Coordinates _____

SHA 51.3-8
11-15-72

**STATE HIGHWAY ADMINISTRATION OF MARYLAND**

URBAN

## ROAD INVENTORY SHEET

Party Chief: A BURTON
Recorder: R RIDGWAY
Helper:

Map No. M-79 81-70

Road No.: Co. 814
Road Name: DORIS DRIVE
Sheet No.: 1 of 1
Date: 9/27/81
County: CHARLES
State Coordinates: 840-297

PINEFIELD 0 25 ROAD
Co 560

0 21

EW

PT 0 14

80° 10 H 14 H

PC 0 11

0 02

0 01

24' I
"J C/C

LUCY DRIVE
Co 0 00 .811

SHA 51.3-8
11-15-72

# ROAD INVENTORY SHEET

Road No. _____
Road Name _____
Sheet No. _____
Date _____
County _____
State Coordinates _____

SHA 51.3-8
11-15-72

**STATE HIGHWAY ADMINISTRATION OF MARYLAND**

URBAN

## ROAD INVENTORY SHEET

Party Chief B. AURTON
Recorder R. RIDGWAY
Helper

Map No. H-11 81-25

Road No. Co 815
Road Name JOSEPHINE ROAD
Sheet No. 1 of 1
Date 9/23/81
County CHARLES
State Coordinates 841-296

PINEFIELD ROAD
CO 0 45 560

0 42
0 34
PT 10 H 0 23 H
0 18 19
30°
LOY RD
Co 816 0 17
0 14
PC 9 H 0 10
SUZANNE RD
0 06 Co 817 81-24
0 02 H 24' I
I c/c
PINEWOOD DRIVE
CO 0 00 550

SHA 51.3-8
11-15-72

# ROAD INVENTORY SHEET

Road No. _____
Road Name _____
Sheet No. _____
Date _____
County _____
State Coordinates _____

*0.15-0.12 was CO 1083 Waldorf/St. Charles 2000-6CO 2000-7CO SS/AQ 3-19-01

SHA 51.3 - 8 Revised 4.83

# MARYLAND STATE HIGHWAY ADMINISTRATION

## ROAD INVENTORY SHEET

Party Chief: S. SNYDER
Recorder: A. QUATTROCHI
Assistant:
Map No./Dir.: H-11 / E
State Coordinates: 842-297

Road No.: CO 816
Road Name: LOY ROAD
County: CHARLES
Date: 3-19-01
Sheet No. 1 OF 1

TRAFFIC CODES: TRAFFIC CONTROLS: STOP SIGN=SS, TRAFFIC LIGHT=T.L., FLASHING RED BALL=F.R.

TRAFFIC CODES: PARKING RESTRICTIONS: A.M. PEAK, P.M. PEAK, A.M./P.M. PEAK, NO PARKING ANYTIME=N.P., COMM/IND. ACCESS=E

| SYSTEM: FUNCT CLASS | SYSTEM: HWY SYS | SYSTEM: NPMS SAMPLE | TRAFFIC: PRKG. REST. | TRAFFIC: COM/IND ACCESS | LINE DIAGRAM | TRAFFIC: CONTROL | TRAFFIC: COM/IND ACCESS | TRAFFIC: PRKG. REST. | PAVEMENT DATA |
|---|---|---|---|---|---|---|---|---|---|
| | | | | | HICKORY VALLEY DR | | | | |
| | | | | | CO 015 1084 | SS | | | |
| | | | | | HAWKS LANDING CT | | | | |
| | | | | | 1623 | | | | |
| | | | | | 009 CO | | | | |
| urban local | | | | | | | | | 24' I |
| | | | | | | | | | Jcc |
| | | | | | JOSEPHINE ROAD | | | | 2umL |
| | | | | | CO 000 815 | SS | | | |

COUNTY _____ ROAD NO. _____ PAGE ___ OF ___

| SYSTEM | | | | TRAFFIC | | LINE DIAGRAM | TRAFFIC | | | PAVEMENT DATA |
|---|---|---|---|---|---|---|---|---|---|---|
| | FUNCT. CLASS | HWY SYS | HPMS SAMPLE | PRKG. REST. | COM/IND ACCESS | | CONTROL | COM/IND ACCESS | PRKG. REST. | |

SHA 51.3-8
11-15-72

**STATE HIGHWAY ADMINISTRATION OF MARYLAND**

URBAN

## ROAD INVENTORY SHEET

Party Chief: B AVATON
Recorder: R RIDGWAY
Helper:

Map No. H-11 81-24

Road No. Co 817
Road Name SUZANNE ROAD
Sheet No. 1 of 1
Date 9/23/81
County CHARLES
State Coordinates 841-298

W

MICHAEL ROAD
CO 017 818

014

9 H

9 H

002

24' I
[illegible] C/C

JOSEPHINE ROAD
CO 000 815

SHA 51.3-8
11-15-72

# ROAD INVENTORY SHEET

Road No. _____
Road Name _____
Sheet No. _____
Date _____
County _____
State Coordinates _____

SHA 51.3-8
11-15-72

**STATE HIGHWAY ADMINISTRATION OF MARYLAND**

URBAN

## ROAD INVENTORY SHEET

Party Chief: B. BURTON
Recorder: R. RIDGWAY
Helper:

Map No. M39 81-19

Road No. Co 818
Road Name: MICHAEL ROAD
Sheet No. 1 of 2
Date: 9/23/81
County: Charles
State Coordinates: 840-299

0 32

H 0 30

PINEFIELD DR
CO. 550

0 28

0 26

45°

0 23 5 H

0 17

AETSEY CIRCLE
0 16 CO 820 81-21 30°

15 H 0 13 H

LYNN CIRCLE
0 10 CO 819 81-20

0 07

3 H

0 04

0 03

24'I
5' c/c

COUNTRY LANE
CO. 0 00 603

SEME DRIVE
CO 826

SHA 51.3-8
11-15-72

# ROAD INVENTORY SHEET

Road No. Co 818
Road Name MICHAEL ROAD
Sheet No. 2 of 2
Date 9/23/81
County CHARLES
State Coordinates 840-299

PINE FIELD ROAD
CO 560

0 64

0 62

0 61

3 H

0 56

DOUGLAS CEMETERY
81-23 CO822 0 53

PT

0 51

20°

0 49

19 H

PC

5 H

0 45

0 43

RONNA CEMETERY
81-22 CO821 0 40

H

0 35

SUZANNE RD
CO 817 0 34

SAME

SHA 51.3-8
11-15-72

**STATE HIGHWAY ADMINISTRATION OF MARYLAND**

URBAN

## ROAD INVENTORY SHEET

Party Chief: A. BURTON
Recorder: R. RIDGWAY
Helper:

Map No. M39 81-20

Road No. Co 819
Road Name: LYNN CIRCLE
Sheet No. 10F
Date: 9/23/81
County: CHARLES
State Coordinates: 840 - 298

W

D E
CULO 04 SAC
3 H 3 H
0 01

24' I
5' c/c

MICHAEL ROAD
81-19 Co 000 818

SHA 51.3-8
11-15-72

# ROAD INVENTORY SHEET

Road No. _____
Road Name _____
Sheet No. _____
Date _____
County _____
State Coordinates _____

SHA 51.3-8
11-15-72

**STATE HIGHWAY ADMINISTRATION OF MARYLAND**

URBAN

## ROAD INVENTORY SHEET

Party Chief A. AIRTOY
Recorder R. RIDGWAY
Helper

Map No. H-11 81-21

Road No. Co. 820
Road Name AETSEY CIRCLE
Sheet No. 1 of 1
Date 9/23/81
County CHARLES
State Coordinates 840-298

W

H
DE
CUL 007 SAC

30° 4 H 003 3 H

002

24' I
1' C/C

MICHAEL ROAD
81-19 Co 000 818

SHA 51.3-8
11-15-72

# ROAD INVENTORY SHEET

Road No. _____
Road Name _____
Sheet No. _____
Date _____
County _____
State Coordinates _____

SHA 51.3-8
11-15-72

**STATE HIGHWAY ADMINISTRATION OF MARYLAND**

URMAN

## ROAD INVENTORY SHEET

Party Chief A. BURTON
Recorder R. RIDGWAY
Helper

Map No. M-39 81-22

Road No. Co 821
Road Name RONNA CIRCLE
Sheet No. 1 of 1
Date 9/23/81
County CHARLES
State Coordinates 841-297

E

H
D E
CUL 0 11 SAC
7 H
6 H
0 01

24' I
2 C/C

MICHAEL ROAD
81-19 LO 0 00 818

SHA 51.3-8
11-15-72

# ROAD INVENTORY SHEET

Road No. _____
Road Name _____
Sheet No. _____
Date _____
County _____
State Coordinates _____

SHA 51.3-8
11-15-72

**STATE HIGHWAY ADMINISTRATION OF MARYLAND**

URBAN

## ROAD INVENTORY SHEET

Party Chief: A. AURTON
Recorder: R RIDGWAY
Helper:

Map No. M-79 81-23

Road No. Co 822
Road Name: DOUGLAS CIRCLE
Sheet No. 1 of 1
Date: 9/23/81
County: CHARLES
State Coordinates: 841-297

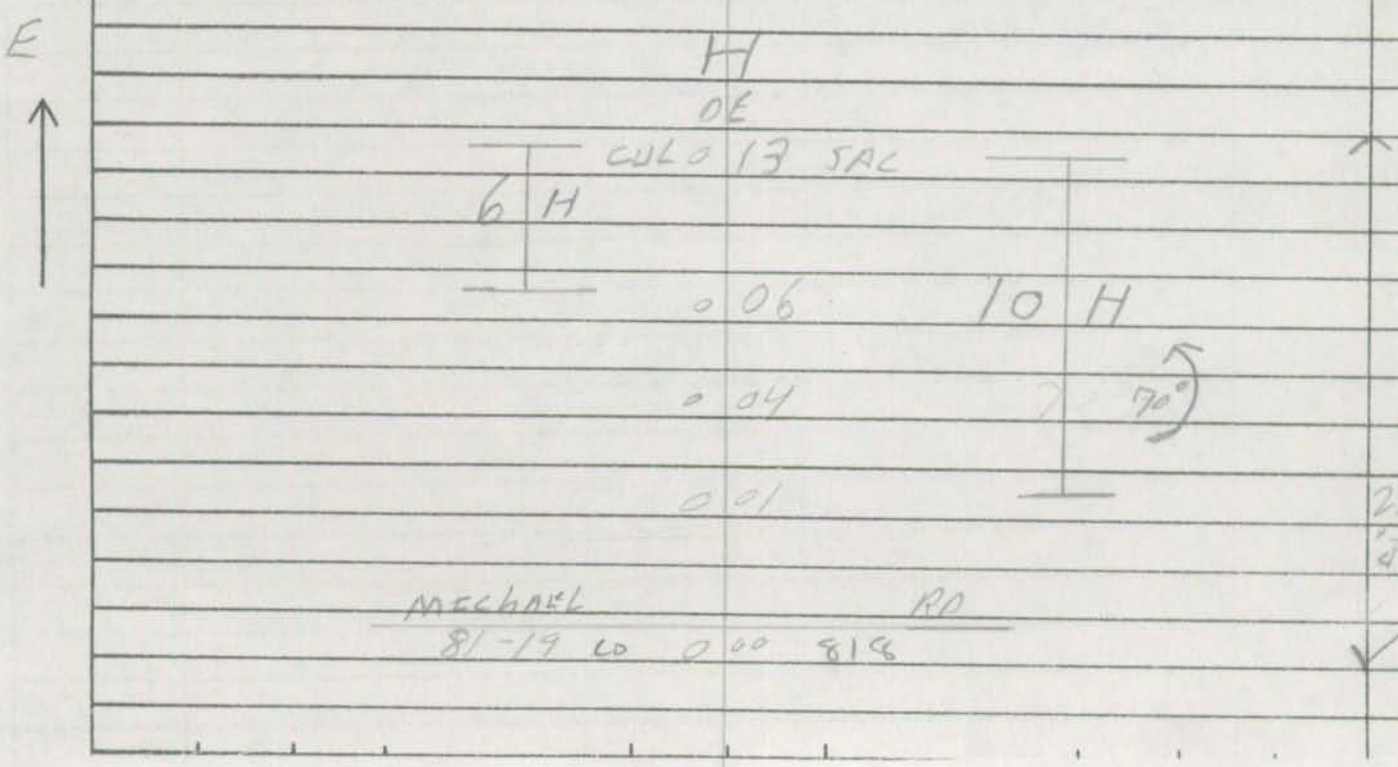

SHA 51.3-8
11-15-72

# ROAD INVENTORY SHEET

Road No. _____
Road Name _____
Sheet No. _____
Date _____
County _____
State Coordinates _____

SHA 51.3-8
11-15-72

**STATE HIGHWAY ADMINISTRATION OF MARYLAND**

VRDAN

ROAD INVENTORY SHEET CO 823

Party Chief W. DOMBROSKI
Recorder M. ZALENSKI
Helper

Map No. G 09 M39 HPS-39 9/81

Road No. ~~OP 3H~~
Road Name ONSET LA.
Sheet No. 1 OF 1
Date 10-20-75
County CHARLES
State Coordinates 837 296

DP-BR 9-23-81 Rev

W

DE
CUL 011 SAC

6 H 6 H

15° 002 26' I
1' CC

~~OP~~ PINEFIELD 000 RD ~~306~~
CO 560

SHA 51.3-8
11-15-72

# ROAD INVENTORY SHEET

Road No. _____
Road Name _____
Sheet No. _____
Date _____
County _____
State Coordinates _____

SHA 51.3-8
11-15-72

**STATE HIGHWAY ADMINISTRATION OF MARYLAND**

URBAN

## ROAD INVENTORY SHEET

Party Chief: B. AURTON
Recorder: R. RIDGWAY
Helper:

Map No. M-39 81-27

Road No.: CO 82A
Road Name: ALFRED DRIVE
Sheet No.: 1 of 1
Date: 9/23/81
County: CHARLES
State Coordinates: 841-296



SHA 51.3-8
11-15-72

# ROAD INVENTORY SHEET

Road No. _____
Road Name _____
Sheet No. _____
Date _____
County _____
State Coordinates _____

SHA 51.3-8
11-15-72

**STATE HIGHWAY ADMINISTRATION OF MARYLAND**

URBAN

## ROAD INVENTORY SHEET

Party Chief B. BURTON
Recorder R. REDGWAY
Helper

Map No. M39 81-28

Road No. Co 825
Road Name CAROLINE CIR.
Sheet No. 1 OF 1
Date 9/27/81
County CHARLES
State Coordinates 840-296



SHA 51.3-8
11-15-72

# ROAD INVENTORY SHEET

Road No. _____
Road Name _____
Sheet No. _____
Date _____
County _____
State Coordinates _____

SHA 51.3-8
11-15-72

**STATE HIGHWAY ADMINISTRATION OF MARYLAND**

URBAN
H-11-20
A/T

96-15,166
BB/MG
1-31-97

## ROAD INVENTORY SHEET

CO 826

Party Chief W. DOMBROSKI
Recorder M. ZALENSKI
Helper

Map No. G09 M39 HPS-39 9/81

Road No. ~~OP 337~~
Road Name TEMI DR
Sheet No. 1 OF 1
Date 10-20-75
County CHARLES
State Coordinates 838-298

DB-DR 9-22-81
COGPS 2002 6-07-02 DS/WP

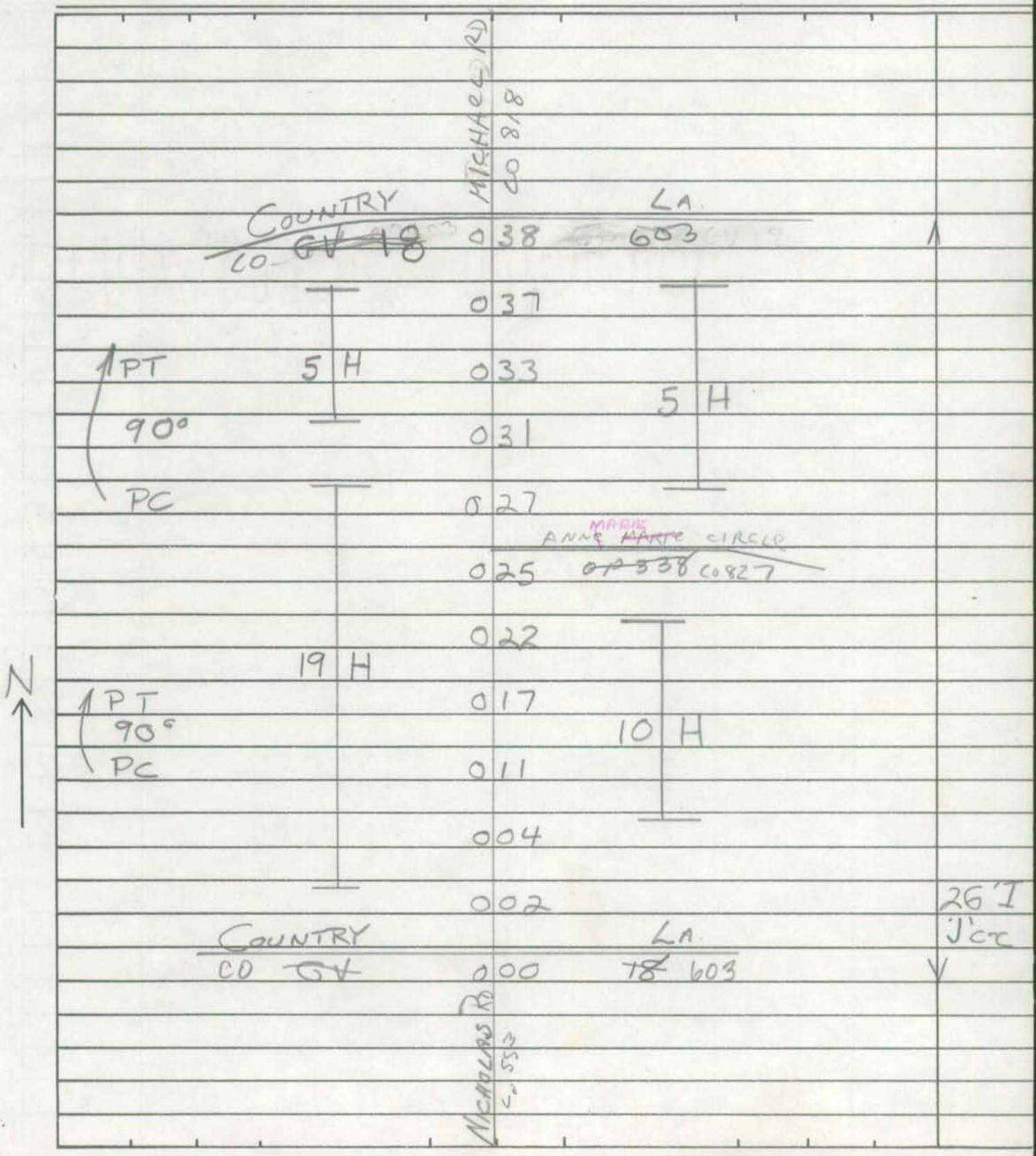

SHA 51.3-8
11-15-72

# ROAD INVENTORY SHEET

Road No. _____
Road Name _____
Sheet No. _____
Date _____
County _____
State Coordinates _____

SHA 51.3-8
11-15-72

**STATE HIGHWAY ADMINISTRATION OF MARYLAND**

URBAN
H-11-21
A/T

X

COGPS2002
6-03-02
SS/WP

## ROAD INVENTORY SHEET

C0827

Party Chief W. DOMBROSKI
Recorder M. ZALENSKI
Helper

Map No. G09

M39

HPS-39
9/81

Road No. ~~OP 338~~ ANNMARIE
Road Name ~~ANNE MARIE~~ CIRCLE
Sheet No. 1 OF 1
Date 10-20-75
County CHARLES
State Coordinates 839 · 298

BD-BR
9-23-81

0.25

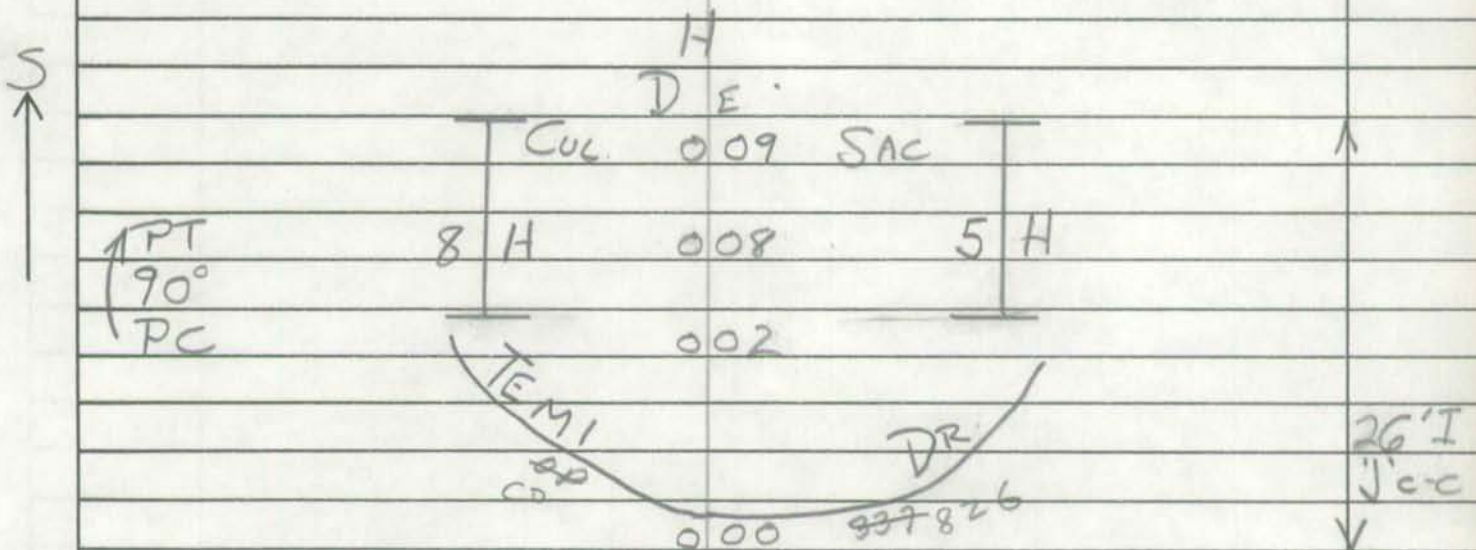

SHA 51.3-8
11-15-72

# ROAD INVENTORY SHEET

Road No. _____
Road Name _____
Sheet No. _____
Date _____
County _____
State Coordinates _____

SHA 51.3-8
11-15-72

**STATE HIGHWAY ADMINISTRATION OF MARYLAND**

Rural

## ROAD INVENTORY SHEET

GV14

Party Chief: B. BURTON
Recorder: R REDGWAY
Helper:

Map No. H-11 81-11
MP 4.41

Road No. Co 828
Road Name: LAUREL BRANCH DRIVE
Sheet No. 1 of
Date: 9/24/81
County: CHARLES
State Coordinates: 298-295

| | | | | | |
|---|---|---|---|---|---|
| | | ENT. TO NAV. RESEARCH (RESERVATION RESEARCH) | | | |
| | | GATE | | | |
| ROAD | 0 | 43 | END | | |
| | 0 | 41 | H | | |
| | 0 | 34 | H | | |
| B | 0 | 32 | | | |
| PT 50° PC | 0 | 29 | H | | |
| | 0 | 24 | | | |
| | 0 | 23 | | | |
| | 0 | 22 | H | PT 45° PC | 18' H |
| | 0 | 19 | | | 20' CW |
| LOCUST ST Co 980 | 0 | 16 | | | |
| | 0 | 11 | | | |
| | | VALLEY DRIVE | | | 24' I |
| Silveleaf St | 0 | 10 | Co 829 81-12 | | 36' CW |
| ~~OAK ST.~~ Co 979 | 0 | 04 | | | |
| (BENSVILLE | | | MD) | SS | |
| MD | 0 | 00 | ~~226~~ 229 | | |

GV14

E

SHA 51.3-8
11-15-72

# ROAD INVENTORY SHEET

Road No. _____
Road Name _____
Sheet No. _____
Date _____
County _____
State Coordinates _____

SHA 51.3-8
11-15-72

**STATE HIGHWAY ADMINISTRATION OF MARYLAND**

Rural

H-11-7
GD/CG
2-27-90

ROAD INVENTORY SHEET

Party Chief A. AURTON
Recorder R. RIDGWAY
Helper

Map No. M-39 81-12

Road No. Co 829
Road Name VALLEY DRIVE
Sheet No. 1 of 2
Date 9/24/81
County CHARLES
State Coordinates 798-295

20'I
2 UML

~~Road End~~
0 66

Ridge Rd
Co 981 0 63

~~[illegible]~~

GRAVEL
~~[illegible]~~
0 38

VISTA COURT
0 36 Co 831 81-15

POPULAR
~~POPLAR~~ COURT
0 22 Co 830 81-13

12 H

0 13 PT

0 11 90°

0 09 H

0 04 PC

24'I
36'C.W.
2 UML

LAUREL BRANCH DR.
81-11 CO 0 00 828

S

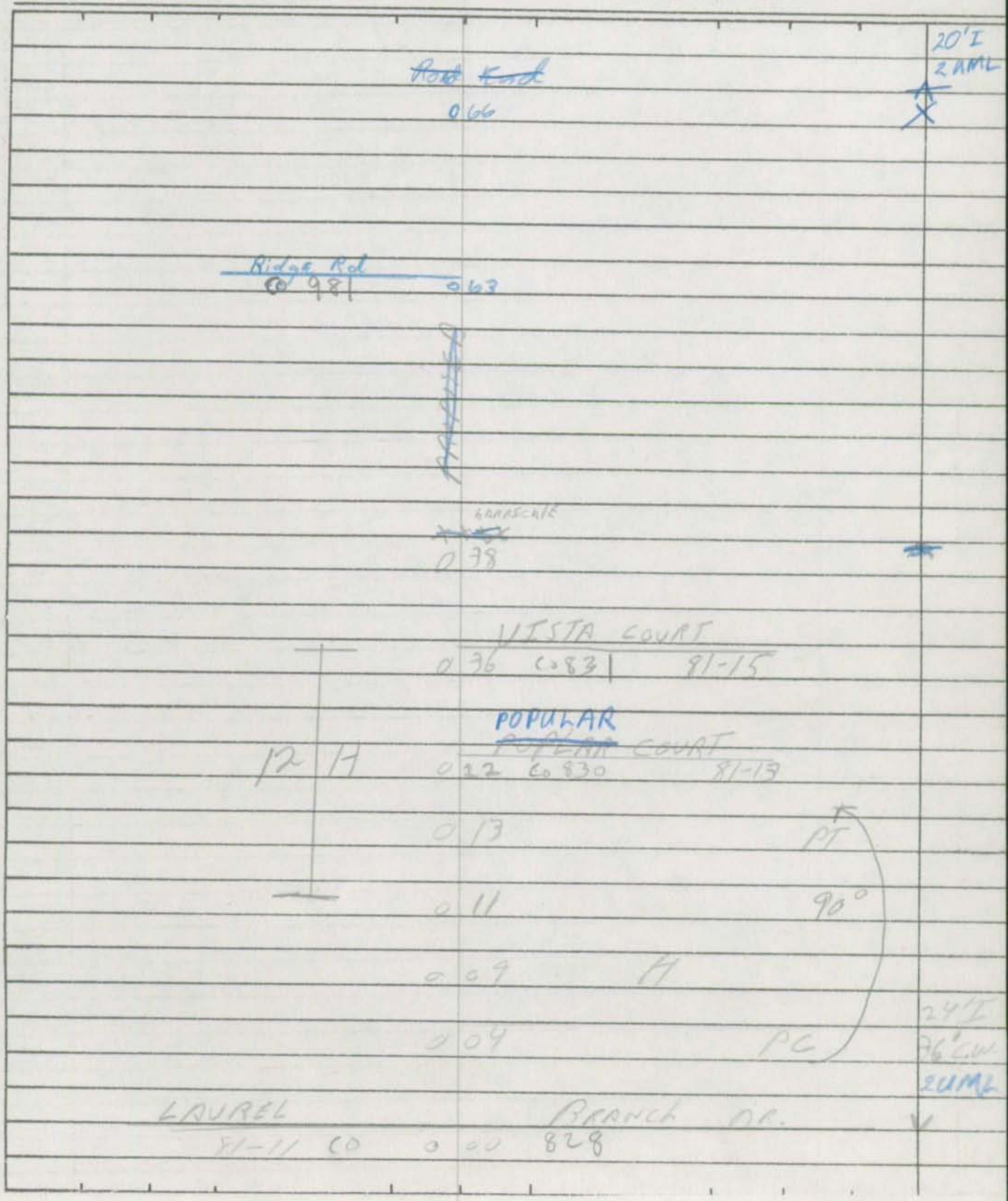

SHA 51.3-8
11-15-72

ROAD INVENTORY SHEET

Road No. _____
Road Name _____
Sheet No. _____
Date _____
County _____
State Coordinates _____

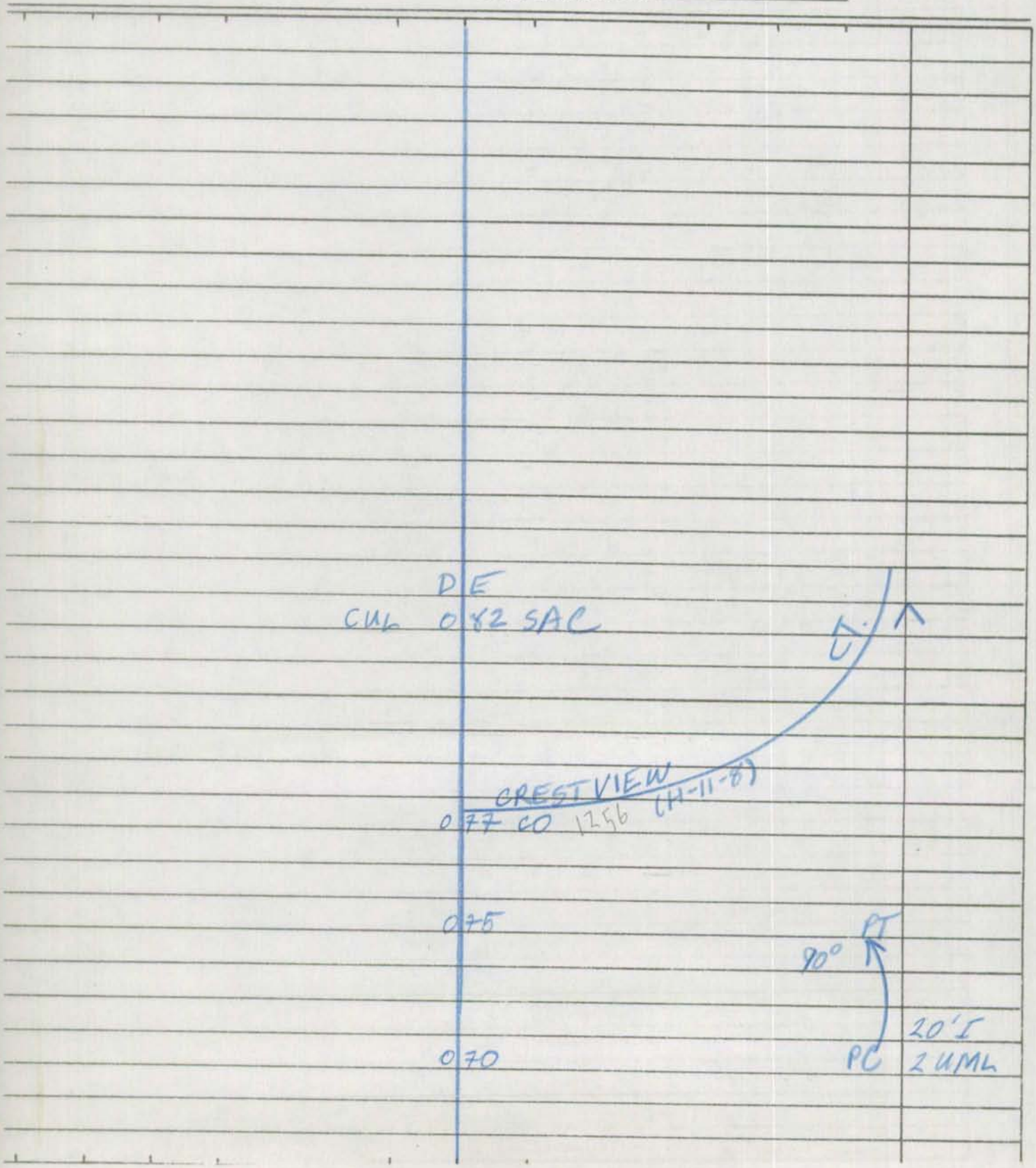

SHA 51.3-8
11-15-72

**STATE HIGHWAY ADMINISTRATION OF MARYLAND**

ROAD INVENTORY SHEET (POPLAR)

Party Chief B AUXTON
Recorder R. RIDGWAY
Helper

Map No. M-39 81-13

Road No. Co 830
Road Name ~~POPLAR~~ CT.
Sheet No. 1 of 1
Date 9/29/81
County CHARLES
State Coordinates 798-295

W ~~S.E.~~

DE
CUL 0 19 SAC H
0 17 PT 45°
0 08 H PC
H 0 04 2 DI
3 C.W.
VALLEY DRIVE
CO 0 00 829 81-12

SHA 51.3-8
11-15-72

# ROAD INVENTORY SHEET

Road No. _____
Road Name _____
Sheet No. _____
Date _____
County _____
State Coordinates _____

SHA 51.3-8
11-15-72

**STATE HIGHWAY ADMINISTRATION OF MARYLAND**

## ROAD INVENTORY SHEET

Party Chief: A. BURTON
Recorder: R. REDGWAY
Helper:

Map No. M-29 81-15

Road No.: Co 831
Road Name: VISTA COURT
Sheet No.: 1 of 1
Date: 9/24/81
County: CHARLE
State Coordinates: 798-295

S.E.

H
DE H
CUL 0 22 SAC
0 20 H
H 0 18
0 16 H
H 0 15 PT 30°
0 11 PC
0 05 H
PAPER BEACH CT.
0 03 Co 832 81-14
0 01 45° 20'I 30'CW
VALLEY DRIVE
CO 0 00 829 81-12

SHA 51.3-8
11-15-72

# ROAD INVENTORY SHEET

Road No. _____
Road Name _____
Sheet No. _____
Date _____
County _____
State Coordinates _____

SHA 51.3-8
11-15-72

**STATE HIGHWAY ADMINISTRATION OF MARYLAND**

ROAD INVENTORY SHEET PAPER BIRCH CT

Party Chief B. BURTON
Recorder R. RIDGWAY
Helper

Map No. M-39 81-14

Road No. Co 832
Road Name ~~BIRCH CT~~
Sheet No. 1 of 1
Date 9/24/81
County CHARLES
State Coordinates 798-295

H-11-9 (94)
94 Coex #34

W.

N
D E
CUL 0 08 SAC

0 05 H

20' I
30' CW

VISTA CT
Co 0 00 83/81-15

SHA 51.3-8
11-15-72

# ROAD INVENTORY SHEET

Road No. _____
Road Name _____
Sheet No. _____
Date _____
County _____
State Coordinates _____

SHA 51.3-8
11-15-72

**STATE HIGHWAY ADMINISTRATION OF MARYLAND**

9/24/81 AR/AR L
8/EXTRA
Urban

## ROAD INVENTORY SHEET

Party Chief MB
Recorder KC
Helper

Map No. G9 (E4)
ST. CHARLES

Road No. ~~OP 625~~ CO 833
Road Name DARTMOUTH Road
Sheet No. 1 OF 1
Date 6-9-77
County CHARLES
State Coordinates 825.277



SHA 51.3-8
11-15-72

# ROAD INVENTORY SHEET

Road No. _____
Road Name _____
Sheet No. _____
Date _____
County _____
State Coordinates _____

SHA 51.3-8
11-15-72

**STATE HIGHWAY ADMINISTRATION OF MARYLAND**

URBAN

## ROAD INVENTORY SHEET

CO 834

Party Chief: MB
Recorder: KC
Helper:

Map No. G9 (I-11)
ST. CHARLES

Road No.: ~~OP 626~~
Road Name: (BUCKNELL CIR)
Sheet No.: 1 OF 1
Date: 6-9-77
County: CHARLES
State Coordinates: 825-277

DD-DR
9-22-81

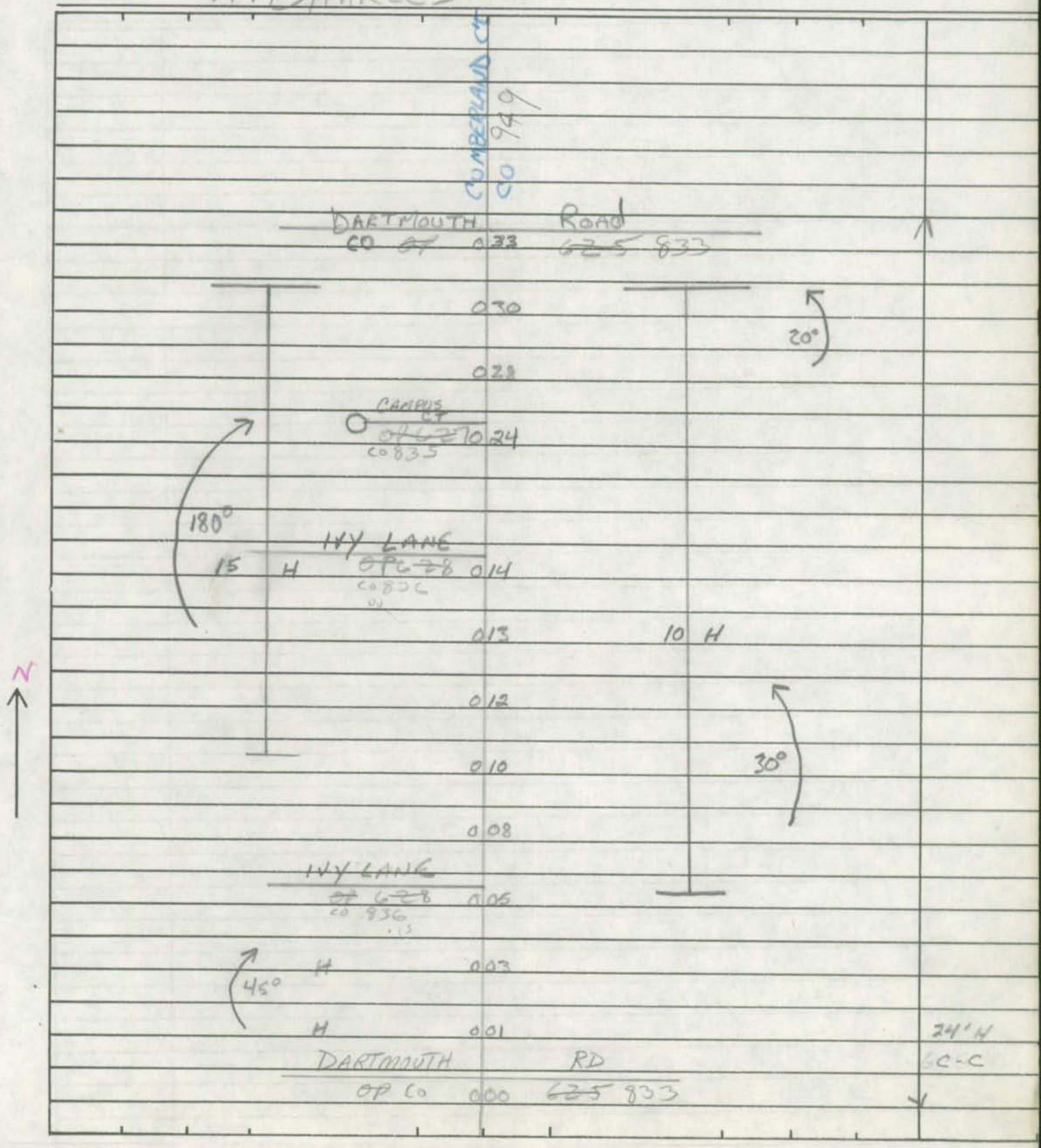

SHA 51.3-8
11-15-72

## ROAD INVENTORY SHEET

Road No. _____
Road Name _____
Sheet No. _____
Date _____
County _____
State Coordinates _____

SHA 51.3-8
11-15-72

**STATE HIGHWAY ADMINISTRATION OF MARYLAND**

URBAN

## ROAD INVENTORY SHEET

Co 835

Party Chief MB
Recorder KC
Helper

Map No. G9 (I-11)

Road No. ~~OP~~ 627
Road Name (CAMPUS CT)
Sheet No. 1 OF 1
Date 6-9-77
County CHARLES
State Coordinates 825-277

BB-BR
9-22-81

E

H
D E
H CUL 003 SAC H

24'H
C-C

(BUCKNELL CIR)
OP CO 000 626 834

SHA 51.3-8
11-15-72

## ROAD INVENTORY SHEET

Road No. _____
Road Name _____
Sheet No. _____
Date _____
County _____
State Coordinates _____

SHA 51.3-8
11-15-72

**STATE HIGHWAY ADMINISTRATION OF MARYLAND**

URBAN

## ROAD INVENTORY SHEET

Co. 836
~~OP 628~~

Party Chief MB
Recorder RC
Helper

Road No.
Road Name (IVY LANE)
Sheet No. 1 OF 1
Date 6-9-77
County CHARLES
State Coordinates 825-277

BO-DR
9-22-81

Map No. G9 (I-1)
ST. CHARLES

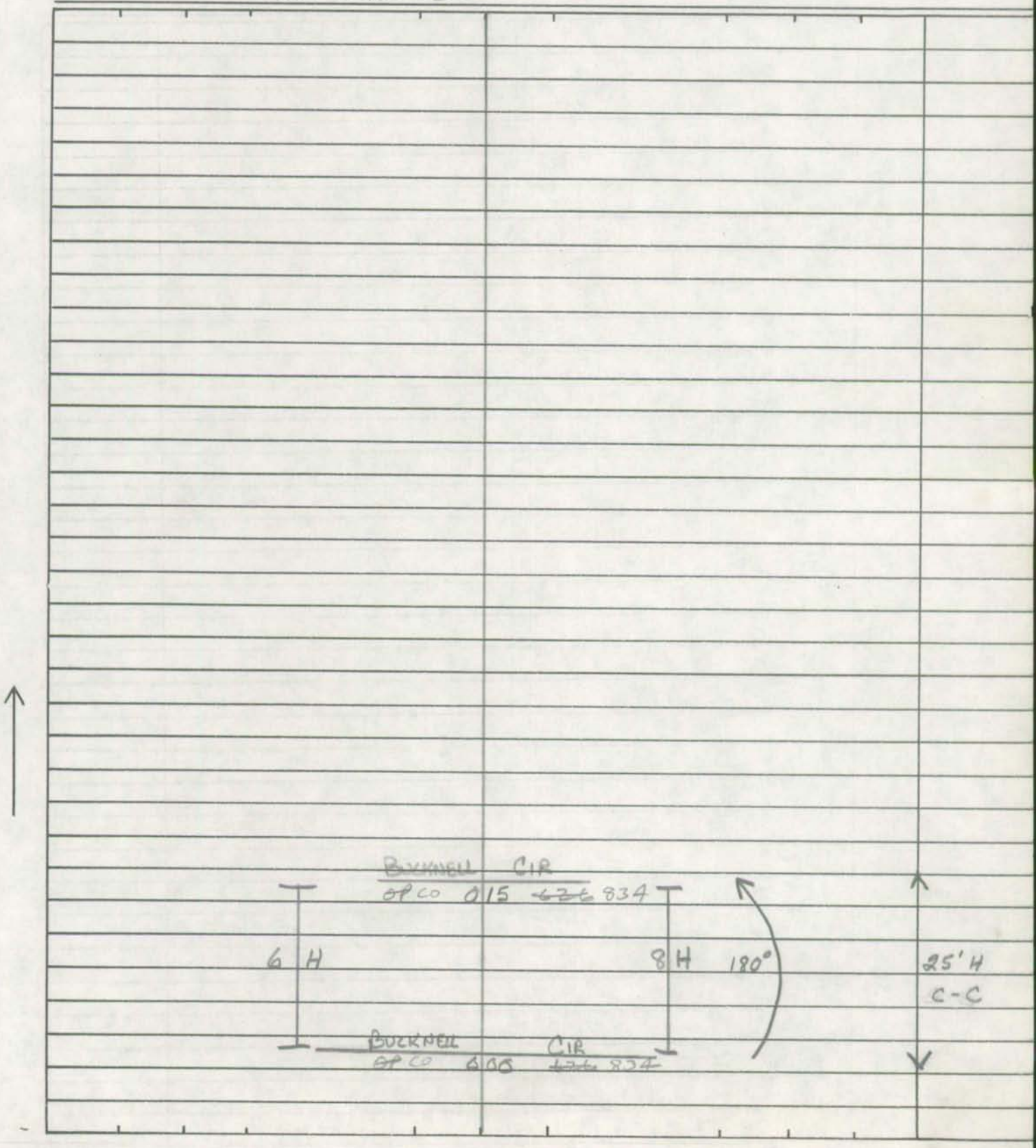

SHA 51.3-8
11-15-72

# ROAD INVENTORY SHEET

Road No. _____
Road Name _____
Sheet No. _____
Date _____
County _____
State Coordinates _____

CO-4

SHA 51.3-8
11-15-72

**STATE HIGHWAY ADMINISTRATION OF MARYLAND**

ROAD INVENTORY SHEET Co 837

Party Chief BB
Recorder FR.
Helper

Map No. G 9

79-2
63-KH
79-2

Road No. ~~OP 695~~
Road Name SYLVAN TURN
Sheet No. 1 OF 1
Date 2-24-81
County CHARLES
State Coordinates 811-196

CHAIN

ROAD 0 65 END

WINDERMERE LA.
~~OP 697~~ Co 839 0 62

PT 20° PC 0 60

0 58

3 H

16 H 0 50

PT 40° PC 0 38 — 20' XI J C-C

0 33

0 32 — X 20' XI 30' CW

PINE CREST LA.
~~OP 696~~ Co 838 0 31

0 26 — X 20' I 30' CW

0 21 — X 79-2

LAKE

0 18

KESWICK

PT 90° PC

0 16

PT 110° PC 0 10

0 01 — 20' XI 30' CW

CLIFFTON DR
CO 0 00 802 80-38

S

SHA 51.3-8
11-15-72

## ROAD INVENTORY SHEET

Road No. _____
Road Name _____
Sheet No. _____
Date _____
County _____
State Coordinates _____

SHA 51.3-8
11-15-72

**STATE HIGHWAY ADMINISTRATION OF MARYLAND**

ROAD INVENTORY SHEET Co 838

Party Chief BB
Recorder FR
Helper

Map No. G9

Road No. ~~OP 696~~
Road Name PINECREST LN.
Sheet No. 1 OF 1
Date 2-24-81
County CHARLES
State Coordinates 811-196

SE

ROAD 0009 END H

0007 H

H 0005

20'H
"J"C-C

SYLVAN ~~OP~~ CO 0000 TURN ~~695~~ 837

SHA 51.3-8
11-15-72

# ROAD INVENTORY SHEET

Road No. _____
Road Name _____
Sheet No. _____
Date _____
County _____
State Coordinates _____

SHA 51.3-8
11-15-72

**STATE HIGHWAY ADMINISTRATION OF MARYLAND**

Co-5

ROAD INVENTORY SHEET

Co 839

Party Chief BB
Recorder FR.
Helper

Map No. G9

10-12-82
GS-KH

Road No. ~~OP 697~~
Road Name WINDERMERE LA.
Sheet No. 1 OF 1
Date 2-24-81
County CHARLES
State Coordinates 811-196

S

EMERALD LN.
~~OP~~ CO 0 18 ~~703~~ 843

H 0 15

H 0 14 H

MEADOWVIEW DR
~~OP~~ CO 0 10 ~~698~~ 840

0 07 3 H

0 02 20°

SYLVAN TURN.
~~OP~~ CO 0 00 ~~695~~ 837

24' XI
J'C-C
~~20' H~~
~~30' CW~~
79-4

SHA 51.3-8
11-15-72

## ROAD INVENTORY SHEET

Road No. _____
Road Name _____
Sheet No. _____
Date _____
County _____
State Coordinates _____

SHA 51.3-8
11-15-72

**STATE HIGHWAY ADMINISTRATION OF MARYLAND**

C06
97- CO. EXT #5
2-10-98
BB/AP

## ROAD INVENTORY SHEET

CO 840

Party Chief BB
Recorder FR.
Helper

Map No. G9

Road No. ~~OP 698~~
Road Name MEADOWVIEW DR
Sheet No. 1 OF 2
Date 2-24-81
County CHARLES
State Coordinates 811-196

| | | |
|---|---|---|
| | 0 45 | VALLEY LN. ~~OP 700~~ CO 846 |
| | 0 44 | |
| PT 20° PC 10 H | 0 40 | H |
| | 0 33 | |
| | 0 23 | |
| | 0 20 | H |
| | 0 ~~18~~ | ~~H~~ |
| WINDERMERE ~~OP~~ CO | 0 ~~18~~ | LA. ~~697~~ 839 SS |
| H | 0 15 | |
| | 0 14 | |
| OAKVIEW CT. ~~OP 699~~ CO 844 | 0 11 | |
| | | 5 H |
| | 0 09 | |
| | 0 07 | |
| 5 H | 0 ~~06~~ | EMERALD LN. ~~OP 703~~ CO 843 |
| | 0 04 | H |
| | 0 03 | |
| CHANNEL ~~OP~~ CO | 0 00 | VIEW DR. ~~701~~ 841 SS |

24' I
~~20' H~~
"J" c-c
2 MC

E

SHA 51.3-8
11-15-72

ROAD INVENTORY SHEET C0840

Road No. ~~OP 698~~
Road Name
Sheet No. 2 OF 2
Date 2-24-81
County CHARLES
State Coordinates

ROAD 0 50 END

24'I
J C-C
SAME
2 ML

SHA 51.3-8
11-15-72

**STATE HIGHWAY ADMINISTRATION OF MARYLAND**

ROAD INVENTORY SHEET Co 841

Party Chief BB
Recorder FR.
Helper

Map No. G9

Road No. ~~of 701~~
Road Name CHANNEL VIEW DR.
Sheet No. 1 of 1
Date 2-24-81
County CHARLES
State Coordinates 811-196

| | | | |
|---|---|---|---|
| | H | H | |
| | D | E | |
| H CUL | 0 | 25 SAC H | ↑ |
| H | 0 | 23 | |
| | 0 | 22 H | 20°↑ |
| 4 H | 0 | 19 | |
| S ↑ | 0 | 14 | |
| MEADOWVIEW DR ~~of 699~~ Co 840 | 0 | 12 | |
| 6 H | 0 | 11 | 7 H |
| | 0 | 07 | 60°↑ |
| | 0 | 04 | |
| | 0 | 01 OAKRIDGE CT. ~~of 702~~ Co 842 | 20'H "J" C-C |
| H CUL | 0 | 00 SAC | ↓ |
| | D | E H | |

SHA 51.3-8
11-15-72

## ROAD INVENTORY SHEET

Road No. _____
Road Name _____
Sheet No. _____
Date _____
County _____
State Coordinates _____

SHA 51.3-8
11-15-72

**STATE HIGHWAY ADMINISTRATION OF MARYLAND**

ROAD INVENTORY SHEET CO 842

Party Chief BB
Recorder FR
Helper

Map No. G 9 10-12-82 GS-KH

Road No. ~~OP~~ 702
Road Name OAKRIDGE CT.
Sheet No. 1 OF 1
Date 2-24-81
County CHARLES
State Coordinates 811-196

W

H D E H
H CUL 0 05 SAC H

0 02 H

H 0 01

~~CHANNEL VIEW~~ ~~DR~~
~~OP~~ CO 0 00 701 841

24' H
JCS
~~20'H~~
~~30'CW~~
19.7

SHA 51.3-8
11-15-72

## ROAD INVENTORY SHEET

Road No. _____
Road Name _____
Sheet No. _____
Date _____
County _____
State Coordinates _____

SHA 51.3-8
11-15-72

**STATE HIGHWAY ADMINISTRATION OF MARYLAND** CO-7

ROAD INVENTORY SHEET Co 843

Party Chief BB
Recorder FR.
Helper

Map No. G9

Road No. ~~OP~~ 703
Road Name EMERALD LN.
Sheet No. 1 OF 1
Date 2-24-81
County CHARLES
State Coordinates 811-196

| | | | | |
|---|---|---|---|---|
| | MEADOWVIEW | DR | | |
| | ~~OP~~ CO | 0 44 ~~698~~ 840 | | |
| PT | | 0 40 | H | |
| 30° | | 0 37 | H | |
| PC | | 0 36 | | |
| | | CHANNEL CT. | | |
| | | 0 33 ~~OP~~ ~~704~~ Co 845 | | |
| PT | | 0 31 | H | |
| 20° | | | | |
| PC | | 0 27 | H | |
| | | WINDERMERE LA. | | |
| | 17 H | 0 25 OP ~~649~~ Co 839 | | |
| | | 0 23 | H | |
| SW | | 07 0 19 OP 705 | | |
| | | 00 0 14 OP 705 | | |
| | | 0 10 | H | |
| | | 05 0 08 OP 706 | | |
| | | 00 0 05 OP 706 | 30° | 24' I |
| | | | | ~~20' H~~ |
| | | 0 04 | | "J" C-C |
| | VALLEY | LN. | | |
| | OP CO | 0 00 ~~700~~ 846 | | |

SHA 51.3-8
11-15-72

## ROAD INVENTORY SHEET

Road No. _____
Road Name _____
Sheet No. _____
Date _____
County _____
State Coordinates _____

SHA 51.3-8
11-15-72

**STATE HIGHWAY ADMINISTRATION OF MARYLAND**

ROAD INVENTORY SHEET C. 844

Party Chief BB
Recorder FR.
Helper

Map No. G9

Road No. ~~of 699~~
Road Name OAKVIEW CT.
Sheet No. 1 OF 1
Date 2-24-81
County CHARLES
State Coordinates 811-196

NW

H
D E
H CUL 0 07 SAC H
0 04 H
20'I
0 02 H 9"c-c
MEADOWVIEW DR
~~of~~ CO 0 00 ~~698~~ 840

SHA 51.3-8
11-15-72

## ROAD INVENTORY SHEET

Road No. _____
Road Name _____
Sheet No. _____
Date _____
County _____
State Coordinates _____

SHA 51.3-8
11-15-72

**STATE HIGHWAY ADMINISTRATION OF MARYLAND**

ROAD INVENTORY SHEET Co 845

Party Chief BB
Recorder FR.
Helper

Map No. G9

Road No. ~~OP~~ 704
Road Name CHANNEL CT.
Sheet No. 1 OF 1
Date 2-24-81
County CHARLES
State Coordinates 811-196

N

H
D F
H CUL 0 03 SAC H

H 0 01 20' H "J" C-C

EMERALD ~~OP~~ Co 0 00 ~~703~~ 843 LN.

SHA 51.3-8
11-15-72

# ROAD INVENTORY SHEET

Road No. _____
Road Name _____
Sheet No. _____
Date _____
County _____
State Coordinates _____

SHA 51.3-8
11-15-72

**STATE HIGHWAY ADMINISTRATION OF MARYLAND** CO-8

ROAD INVENTORY SHEET Co 846

Party Chief BB
Recorder FR.
Helper

Map No. J-11

Road No. ~~OP~~ 700
Road Name VALLEY LN.
Sheet No. 1 OF 1
Date 2-24-81
County CHARLES
State Coordinates 811-196



SHA 51.3-8
11-15-72

## ROAD INVENTORY SHEET

Road No. _____
Road Name _____
Sheet No. _____
Date _____
County _____
State Coordinates _____

SHA 51.3-8
11-15-72

**STATE HIGHWAY ADMINISTRATION OF MARYLAND**

97- CO EXT #12
2-11-98
BB/AP

ROAD INVENTORY SHEET

Party Chief B. BURTON
Recorder R. RIDGWAY
Helper

Map No. I-10 (G09) 81-10

Road No. Co 847
Road Name DONCASTER CT
Sheet No. 1 OF 1
Date 9/22/81
County CHARLES
State Coordinates 745-250

S

DE
CUL 0 08 SAC

20"I
30"CW
2 UML

(DONCASTER ROAD DR)
CO 0 00 762

SHA 51.3-8
11-15-72

# ROAD INVENTORY SHEET

Road No. _____
Road Name _____
Sheet No. _____
Date _____
County _____
State Coordinates _____

SHA 51.3-8
11-15-72

**STATE HIGHWAY ADMINISTRATION OF MARYLAND**

ROAD INVENTORY SHEET

Party Chief G SIMS
Recorder K. Hess
Helper

Map No. I-12 & I-11 81-1

Road No. Co 848
Road Name SERENITY DRIVE
Sheet No. 1 of 1
Date 10-13-82
County CHAS
State Coordinates 846-246

| | | | |
|---|---|---|---|
| | D R | | |
| | CUL 0 84 SAC | | |
| | 0 74 | 10° | |
| 10° | 0 69 | | |
| | 0 58 RIDGE PLACE CO 852 | 10° | |
| (MEADOW CT) CO 851 | 0 51 | | |
| | 0 47 | 10° | |
| | 0 39 FOREST PLACE CO 850 | | |
| PT | 0 25 | | |
| 20° | 0 22 VALLEY WAY CO 849 | | |
| PC | 0 19 | | |
| | 0 16 | PT | |
| | | 30 | |
| | 0 08 | PC | |
| | | | 24' I |
| | 0 03 | 10° | 2-8' E SHLDS |
| | | | 60' CW |
| OAKS CO | 0 00 RD 102 | | |

W

SHA 51.3-8
11-15-72

# ROAD INVENTORY SHEET

Road No. _____
Road Name _____
Sheet No. _____
Date _____
County _____
State Coordinates _____

SHA 51.3-8
11-15-72

**STATE HIGHWAY ADMINISTRATION OF MARYLAND**

ROAD INVENTORY SHEET

Party Chief G. SIMS
Recorder K. HESS
Helper

Map No. I-11 81-2

Road No. Co. 849
Road Name VALLEY WAY
Sheet No. 1 of 1
Date 10-13-82
County CHAS
State Coordinates 845.246

N

| | | | |
|---|---|---|---|
| | D | E | |
| | CUL 0 | 33 SAC | |
| PT 45° PC | 0 | 23 | |
| | 0 | 14 | |
| | 0 | 12 | PT 30° PC |
| | 0 | 06 | |
| | SERENITY CO 0 | 00 DRIVE 848 | |

21' I
2-8' E SHLDS
49' CW

SHA 51.3-8
11-15-72

# ROAD INVENTORY SHEET

Road No. _____
Road Name _____
Sheet No. _____
Date _____
County _____
State Coordinates _____

SHA 51.3-8
11-15-72

**STATE HIGHWAY ADMINISTRATION OF MARYLAND**

ROAD INVENTORY SHEET

Party Chief G. SIMS
Recorder K. Hess
Helper

Map No. I-11 81-3

Road No. Co. 850
Road Name FOREST PLACE
Sheet No. 1 of 1
Date 10-13-82
County CHAS
State Coordinates 845-246

NW

D R
CUL 018 SAC

011 60°

21' I
2-8' E SHLDS
4 4' CW

SERENITY DRIVE
Co 0 00 848

SHA 51.3-8
11-15-72

# ROAD INVENTORY SHEET

Road No. _____
Road Name _____
Sheet No. _____
Date _____
County _____
State Coordinates _____

SHA 51.3-8
11-15-72

**STATE HIGHWAY ADMINISTRATION OF MARYLAND**

## ROAD INVENTORY SHEET

Party Chief G. SIMS
Recorder K. HESS
Helper

Map No. E-11 8-4

Road No. Co. 851
Road Name (MEADOW CT)
Sheet No. 1 of 1
Date 10-13-82
County CHAS
State Coordinates 844-246

SE

D R
CUL 0 13 SAC

21' I
2-8' ESHDS
44' CW

SERENITY CO 0 00 DRIVE 848

SHA 51.3-8
11-15-72

## ROAD INVENTORY SHEET

Road No. _____
Road Name _____
Sheet No. _____
Date _____
County _____
State Coordinates _____

SHA 51.3-8
11-15-72

**STATE HIGHWAY ADMINISTRATION OF MARYLAND**

ROAD INVENTORY SHEET

Party Chief G. SIMS
Recorder K. HESS
Helper

Map No. I-11 81-5

Road No. Co 852
Road Name RIDGE PLACE
Sheet No. 1 of 1
Date 10-13-82
County CHAS.
State Coordinates 843-243

W

D e
CUL 0 14 SAC

21' I
2-8' E SHLDS

SERENITY DR
CO 0 00 849

44' CW

SHA 51.3-8
11-15-72

# ROAD INVENTORY SHEET

Road No. _____
Road Name _____
Sheet No. _____
Date _____
County _____
State Coordinates _____

SHA 51.3-8
11-15-72

**STATE HIGHWAY ADMINISTRATION OF MARYLAND**

I-11-28
A/T

## ROAD INVENTORY SHEET

Party Chief G. SIMS
Recorder R. HESS
Helper

Map No. I-11 81-6

Road No. Co. 853
Road Name HANNON DR
Sheet No. 1 of 1
Date 10-11-82
County CHAS
State Coordinates 776-258

| | | | |
|---|---|---|---|
| | PVT DR | | |
| ROAD | 0 33 | END | |
| H | 0 25 | H | |
| H | 0 20 | H | |
| H | 0 15 | | |
| H | 0 11 | | |
| H | 0 07 | H | 20' I 36' CW |
| RIPLEY CO | 0 00 | RD 141 | |

S
S

SHA 51.3-8
11-15-72

ROAD INVENTORY SHEET

Road No. _____
Road Name _____
Sheet No. _____
Date _____
County _____
State Coordinates _____

SHA 51.3-8
11-15-72

**STATE HIGHWAY ADMINISTRATION OF MARYLAND**

I-11-33

96-31 Co
GB/MG
2-5-97

I-11-12
AL-JK
3-20-91

ROAD INVENTORY SHEET

Party Chief G. SIMS
Recorder K. HESS
Helper

Map No. I-11 81-7

Road No. CO 854
Road Name LOCUST GROVE DR
Sheet No. 1 of 1
Date 10-11-82
County CHAS.
State Coordinates 795-241

| | | | |
|---|---|---|---|
| | LOCUST PL | | |
| | 0 82 CO. 1287 (I-11-13) | | A |
| ~~ROAD~~ | 0 74 ~~END~~ | | A |
| | 0 72 | | |
| | (LOCUST CT) | | |
| | 0 64 CO 856 | | |
| PT | 0 62 | | |
| 100° | CARLEY DR CO 855 0 57 | | |
| PC | 0 53 | | ~~24' H~~ ~~44' CW~~ |
| | 0 41 | | ~~24' I~~ ~~44' CW~~ |
| E | 0 39 | PT 25° PC | |
| | 0 30 | | |
| | 0 25 | PT 85° PC | |
| | 0 07 | | |
| 10° | 0 05 | | 24' ~~H~~ I 44' CW |
| | CHAPEL CO 0 00 POINT RD 180 | | 2 UML |

SHA 51.3-8
11-15-72

# ROAD INVENTORY SHEET

006PS6002
6-06-02
SB/WP

Road No. _____
Road Name _____
Sheet No. _____
Date _____
County _____
State Coordinates _____

| | | |
|---|---|---|
| Old STAGE | ~~Stage~~ Coach Rd | |
| Co | 1 24 481 | SS |
| | 1 21 | PT |
| Corp Limits | 1 18 of La Plata 60° | |
| | 1 11 | PC |
| PT | 1 00 | |
| 30° | | |
| PC | 0 91 | |
| | | 24'± |
| | | 20 ML |

SHA 51.3-8
11-15-72

**STATE HIGHWAY ADMINISTRATION OF MARYLAND**

ROAD INVENTORY SHEET

Party Chief G SIMS
Recorder K. HESS
Helper

Map No. I-11 81-8

Road No. Co 855
Road Name CARLEY DR
Sheet No. 1 of 1
Date 10-11-82
County CHAS.
State Coordinates 797-244

| | | | | | |
|---|---|---|---|---|---|
| | | D | E | | |
| | CVL | 0 | 32 SAC | | 20'H 40'cw |
| | | 0 | 29 | | |
| | | 0 | 25 | PT | |
| SW | H | 0 | 24 | | |
| | | 0 | 23 | H 85° | 20'I 40'cw |
| | | 0 | 21 | | |
| | H | 0 | 17 | H PL | |
| | | 0 | 12 | H | 20'H 40'cw |
| | LOCUST CO | 0 | 00 854 GROVE DR | | |

SHA 51.3-8
11-15-72

# ROAD INVENTORY SHEET

Road No. _____
Road Name _____
Sheet No. _____
Date _____
County _____
State Coordinates _____

SHA 51.3-8
11-15-72

**STATE HIGHWAY ADMINISTRATION OF MARYLAND**

ROAD INVENTORY SHEET

Party Chief G. SIMS
Recorder K. HESS
Helper

Map No. I-11 81-9

Road No. Co. 856
Road Name (LOCUST CT.)
Sheet No. 1 of 1
Date 10-11-82
County CHAS.
State Coordinates 797-244

SE

D e
CUL 0 0 9 SAC

0 0 6 150 ⊓

20'H
40'cw

Locust GROVE DR
CO 0 0 0 854

SHA 51.3-8
11-15-72

# ROAD INVENTORY SHEET

Road No. _____
Road Name _____
Sheet No. _____
Date _____
County _____
State Coordinates _____

SHA 51.3-8
11-15-72

**STATE HIGHWAY ADMINISTRATION OF MARYLAND**

2000COEX17
SS/AO
3-20-01
COGPS 2002
6-06-02
SS/WP

ROAD INVENTORY SHEET

Party Chief G. SIMS
Recorder K. HESS
Helper

Map No. I-11 81-34

Road No. Co. 857
Road Name (HIGHLAND ~~DR~~) ESTATES CT
Sheet No. 1 of 1
Date 10-11-82
County CHAS
State Coordinates 799-245

N

D e
CUL 0 06 SAC

0 02 15° ↑ 21' I
40' CW

OLD STAGE ~~STAGE~~ COACH RD
CO 0 00 481

SHA 51.3-8
11-15-72

# ROAD INVENTORY SHEET

Road No. _____
Road Name _____
Sheet No. _____
Date _____
County _____
State Coordinates _____

SHA 51.3-8
11-15-72

**STATE HIGHWAY ADMINISTRATION OF MARYLAND**

ROAD INVENTORY SHEET

Party Chief G. SIMS
Recorder K. HESS
Helper

Map No. I-11 81-25
MP. 27.84

Road No. CO 858
Road Name PRINCE CHARLES DR
Sheet No. 1 of 2
Date 10-11-82
County CHAS
State Coordinates 815-250

| | | | | |
|---|---|---|---|---|
| ↑10° | H | 0 41 | H | |
| | H | 0 38 | | |
| | H | 0 35 | LIBERTY CT CO 861 | |
| | H | 0 32 | | |
| | H | 0 29 | H | |
| | HORSESHOE CO | 0 26 | DR 862 @ .51 | |
| | | 0 24 | 20° ↑ | |
| | | 0 21 | SEMMES CT CO 860 | |
| | H | 0 19 | | |
| | | 0 17 | H | |
| ↑15° | | 0 16 | | |
| | ELLENWOOD CT CO 859 | 0 13 | | |
| | | 0 12 | H | |
| | H | 0 04 | | |
| | | 0 03 | 10° ↑ | 24' I 40' CW |
| | (Charles | | ST) | |
| | MD | 0 00 | 6 | ✓ |
| | | | @27.66 | |
| | Prince Georges Drive | SILVER LINDEN DR MAIN | Mu 0245 @.00 | |

E ↑

SHA 51.3-8
11-15-72

ROAD INVENTORY SHEET

Road No. Co 858
Road Name PRINCE CHARLES DR
Sheet No. 2 of 2
Date
County
State Coordinates

| | | | |
|---|---|---|---|
| HORSESHOE CO | 0 48 | DR 862 @ 0.05 | |
| 1t | 0 46 | | |
| | 0 44 | H | |
| | | | SAME |

SHA 51.3-8
11-15-72

**STATE HIGHWAY ADMINISTRATION OF MARYLAND**

ROAD INVENTORY SHEET

Party Chief G. SIMS
Recorder K. Hess
Helper

Map No. I-11 81-27

Road No. Co 859
Road Name ELLENWOOD CT
Sheet No. 1 of 1
Date 10-11-82
County CHAS.
State Coordinates 816-250

N

H
D e
H CUL 0 07 SAC H
H 0 03 H
0 01 H 20' I 40' CW
PRINCE CHARLES DR
CO 0 00 858

SHA 51.3-8
11-15-72

# ROAD INVENTORY SHEET

Road No. _____
Road Name _____
Sheet No. _____
Date _____
County _____
State Coordinates _____

SHA 51.3-8
11-15-72

**STATE HIGHWAY ADMINISTRATION OF MARYLAND**

ROAD INVENTORY SHEET

Party Chief G. SIMS
Recorder K HESS
Helper

Map No. I-11 81-28

Road No. Co 860
Road Name SEMMES CT
Sheet No. 1 of 1
Date 10-11-82
County CHAS.
State Coordinates 816-250

S

DE
CUL 004 SAC

H 001 H

20'I
40'CW

PRINCE CHARLES DR
Co 000 858

SHA 51.3-8
11-15-72

## ROAD INVENTORY SHEET

Road No. _____
Road Name _____
Sheet No. _____
Date _____
County _____
State Coordinates _____

SHA 51.3-8
11-15-72

**STATE HIGHWAY ADMINISTRATION OF MARYLAND**

ROAD INVENTORY SHEET

Party Chief G. SIMS
Recorder K. HESS
Helper

Map No. I-11 81-29

Road No. Co. 861
Road Name LIBERTY CT
Sheet No. 1 of 1
Date 10-11-82
County CHAS
State Coordinates 816.250

S

D e
CUL 005 SAC

20' I
40' CW

PRINCE CHARLES DR
CO 006 858

SHA 51.3-8
11-15-72

# ROAD INVENTORY SHEET

Road No. _____
Road Name _____
Sheet No. _____
Date _____
County _____
State Coordinates _____

SHA 51.3-8
11-15-72

**STATE HIGHWAY ADMINISTRATION OF MARYLAND**

## ROAD INVENTORY SHEET

Party Chief: G. SIMS
Recorder: K. HESS
Helper:

Map No. I-11 81-26

Road No.: CO 862
Road Name: HORSESHOE DR
Sheet No.: 1 of 2
Date: 10-11-82
County: CHAS
State Coordinates: 817-250

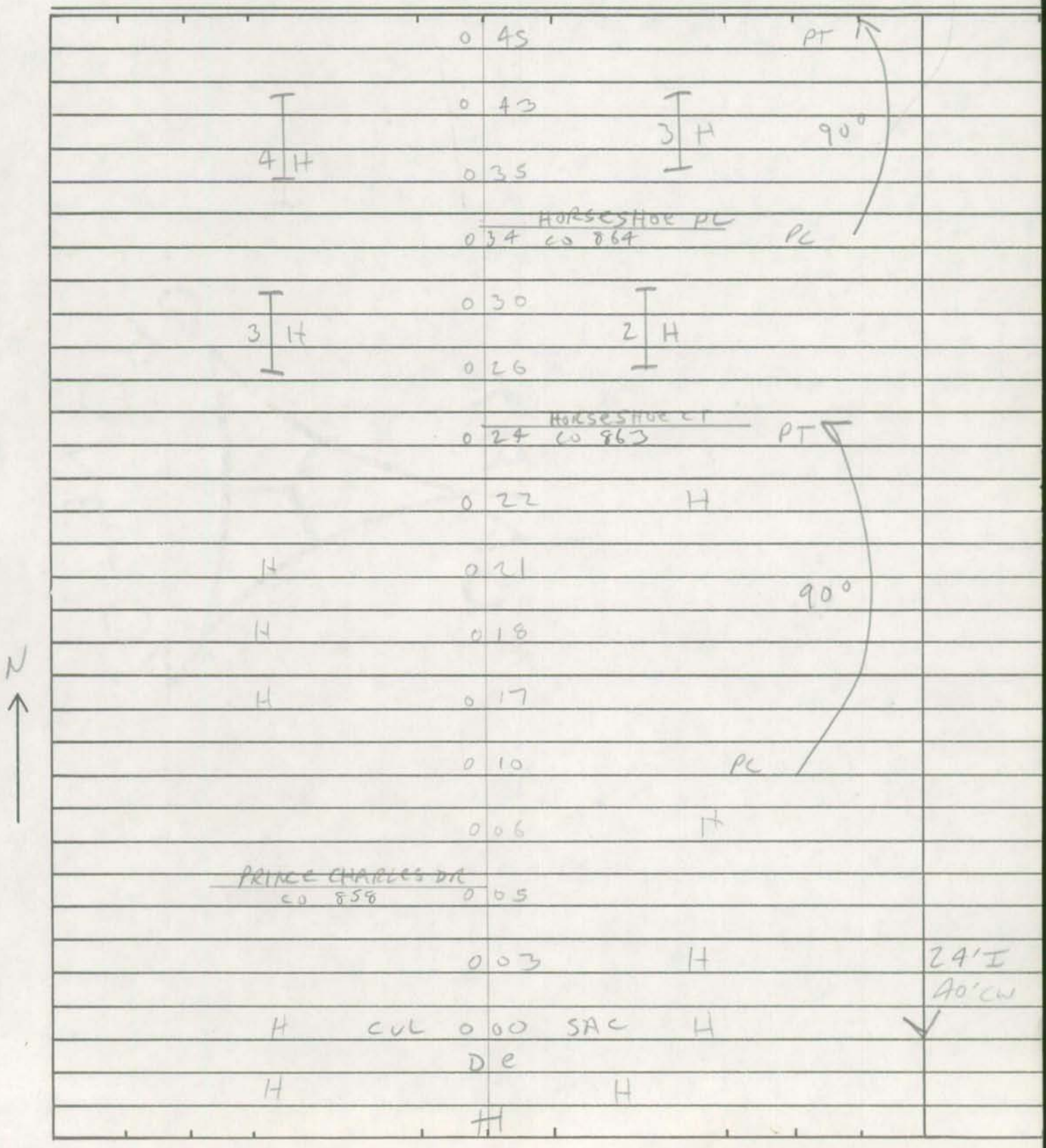

SHA 51.3-8
11-15-72

ROAD INVENTORY SHEET

Road No. Co 862
Road Name Horseshoe DR
Sheet No. 2-E2
Date
County
State Coordinates

| | | |
|---|---|---|
| | D E | |
| CUL | 0 55 SAC | |
| 1L | 0 54 | |
| | 0 53 H | |
| PRINCE Co | 0 51 CHARLES DR 858 | |
| | 0 48 H | |
| | | SAME |

SHA 51.3-8
11-15-72

**STATE HIGHWAY ADMINISTRATION OF MARYLAND**

ROAD INVENTORY SHEET

Party Chief G. SIMS
Recorder K. HESS
Helper

Map No. I-11 81-31

Road No. Co. 863
Road Name HORSESHOE CT
Sheet No. 1 of 1
Date 10-11-82
County CHAS.
State Coordinates 817.251

N

H
D e
H CUL 0 06 SAC H

0 05
2 H
0 03

20' I
40' CW

HORSESHOE DR
CO 0 00 862

SHA 51.3-8
11-15-72

# ROAD INVENTORY SHEET

Road No. _____
Road Name _____
Sheet No. _____
Date _____
County _____
State Coordinates _____

SHA 51.3-8
11-15-72

**STATE HIGHWAY ADMINISTRATION OF MARYLAND**

ROAD INVENTORY SHEET

Party Chief G. SIMS
Recorder K. HESS
Helper

Map No. E-11 81-30

Road No. Co 864
Road Name HORSESHOE PL.
Sheet No. 1 of 1
Date 10-11-82
County CHAS
State Coordinates 817-251

NW

H
H DC H
CUL 009 SAC

007

006 3 H 90°

004

20' I
40' CW

HORSESHOE DR
Co 000 8L2

SHA 51.3-8
11-15-72

# ROAD INVENTORY SHEET

Road No. _____
Road Name _____
Sheet No. _____
Date _____
County _____
State Coordinates _____

SHA 51.3-8
11-15-72

**STATE HIGHWAY ADMINISTRATION OF MARYLAND**

CO GPS 2002
6-27-02
SS/WP

## ROAD INVENTORY SHEET

Party Chief G. SIMS
Recorder K. HESS
Helper

Map No. F-11 81-10
83-2 DT JE 3-15-84

Road No. Co 865
Road Name SUNNY ~~SIDE~~ SIDE DR
Sheet No. 1 of 1
Date 10-13-82
County CHAS
State Coordinates 840-254

DE
CUL 0 56 SAC

30°

0 49

0 33 20°

20' I
30' C-W

ROAD 0 31 END

0 22 PT
90°
PC

0 16

20' I
2-5' E SHLDS
30' C-W

EDELEN RD
CO 0 00 104

SHA 51.3-8
11-15-72

# ROAD INVENTORY SHEET

Road No. _____
Road Name _____
Sheet No. _____
Date _____
County _____
State Coordinates _____

SHA 51.3-8
11-15-72

**STATE HIGHWAY ADMINISTRATION OF MARYLAND**

URBAN

ROAD INVENTORY SHEET

Party Chief G. SIMS
Recorder K. HESS
Helper

Map No. I-11 81-22

Road No. Co 866
Road Name McCOY DR
Sheet No. 1 of 1
Date 10-13-82
County CHAS.
State Coordinates 827-285

S

HATFIELD CT
CO 0 08 867

10° 0 03

27' I
J'C-C

BARRINGTON DR
CO 0 00 350

SHA 51.3-8
11-15-72

ROAD INVENTORY SHEET

Road No. _____
Road Name _____
Sheet No. _____
Date _____
County _____
State Coordinates _____

SHA 51.3-8
11-15-72

**STATE HIGHWAY ADMINISTRATION OF MARYLAND**

URBAN

ROAD INVENTORY SHEET

Party Chief G. SIMS
Recorder K. HESS
Helper

Map No. I-11 81-23

Road No. Co 867
Road Name HATFIELD CT
Sheet No. 1 of
Date 10-13-82
County CHAS.
State Coordinates 827-285

E

De
CUL 014 SAC

011 150 ↑

McCOY DR
CO 866 007 27' I
'J' c-c

CUL 000 SAC
De

SHA 51.3-8
11-15-72

# ROAD INVENTORY SHEET

Road No. _____
Road Name _____
Sheet No. _____
Date _____
County _____
State Coordinates _____

SHA 51.3-8
11-15-72

**STATE HIGHWAY ADMINISTRATION OF MARYLAND**

URBAN

ROAD INVENTORY SHEET

Party Chief G. SIMS
Recorder K. HESS
Helper

Map No. I-11 81-29
MP. 41

Road No. Co 868
Road Name BRANDON CIRCLE
Sheet No. 1 of 1
Date 10-13-82
County CHAS
State Coordinates 827-285

CO 366
BRANDON RD

BARRINGTON DR
CO 0 15 350

S

↑10°

0 13

0 10 100 ↑

0 06 90° ↑

0 02 15° ↑ 24' I
'J' c-c

BARRINGTON DR
CO 0 00 350

SHA 51.3-8
11-15-72

# ROAD INVENTORY SHEET

Road No. _____
Road Name _____
Sheet No. _____
Date _____
County _____
State Coordinates _____

SHA 51.3-8
11-15-72

**STATE HIGHWAY ADMINISTRATION OF MARYLAND**

ROAD INVENTORY SHEET

Party Chief G. SIMS
Recorder K. HESS
Helper

Map No. I-10 81-56 MP. 4.97

Road No. Co 869
Road Name (MANOR LA)
Sheet No. 1 of 1
Date 10-12-82
County CHAS
State Coordinates 776-261

| | | |
|---|---|---|
| | DE | |
| S | CUL 0 65 SAC | |
| PT | 0 48 | |
| 45° | | |
| PC | 0 36 | |
| PT | 0 24 | |
| 80° | | 22' I |
| PC | 0 12 | 2-10' E SHLDS |
| | | 60' CW |
| | MD 0 00 225 | |

SHA 51.3-8
11-15-72

# ROAD INVENTORY SHEET

Road No. _____
Road Name _____
Sheet No. _____
Date _____
County _____
State Coordinates _____

SHA 51.3-8
11-15-72

**STATE HIGHWAY ADMINISTRATION OF MARYLAND**

I-12-2
A/T

## ROAD INVENTORY SHEET

Party Chief G. SIMS
Recorder K. HESS
Helper

Map No. I-12 81-11

Road No. Co 870
Road Name OAK GLEN DR
Sheet No. 10E1
Date 10-13-82
County CHAS.
State Coordinates 867-251

| | | |
|---|---|---|
| | D C | |
| CUL | 0 43 SAC | |
| | 0 40 | PT 110° PC |
| | 0 25 | |
| OAK GLEN CIR CO 871 | 0 17 | |
| PT 20° PC | 0 14 | |
| | 0 09 | 21 I 2-5' SHLDR 40' CW |
| SCOUT CO | 0 00 CAMP RD 97 | |

S

SHA 51.3-8
11-15-72

# ROAD INVENTORY SHEET

Road No. _____
Road Name _____
Sheet No. _____
Date _____
County _____
State Coordinates _____

SHA 51.3-8
11-15-72

**STATE HIGHWAY ADMINISTRATION OF MARYLAND**

I-12-3

ROAD INVENTORY SHEET

Party Chief G. SIMS
Recorder K. Hess
Helper

Map No. I-12 81-12

Road No. Co 871
Road Name OAK GLEN CIR.
Sheet No. 1 of 1
Date 10-13-82
County CHAS
State Coordinates 867-251

SE

DE
CUL 025 SAC

24' I
~~21' I~~
2-5' E SHLDS
40' CW

OAK GLEN DR
CO 000 870

SHA 51.3-8
11-15-72

# ROAD INVENTORY SHEET

Road No. _____
Road Name _____
Sheet No. _____
Date _____
County _____
State Coordinates _____

SHA 51.3-8
11-15-72

**STATE HIGHWAY ADMINISTRATION OF MARYLAND**

I-12-4
AT

COGPS 2002
6-11-02
SS/WP

## ROAD INVENTORY SHEET

Party Chief G. SIMS
Recorder K. HESS
Helper

Map No. I-12 81-13 .60

Road No. Co. 872
Road Name ~~WOOD GLEN DR~~ WOODGLEN DR
Sheet No. 1 of 1
Date 10-13-82
County CHAS.
State Coordinates 867-251

S

D C
CUL 0 50 SAC

30° 0 33

21' I
2-5' ESHLDS
40' CW

0 04 10°

SCOUT CAMP RD
CO 0 00 97

SHA 51.3-8
11-15-72

# ROAD INVENTORY SHEET

Road No. _____
Road Name _____
Sheet No. _____
Date _____
County _____
State Coordinates _____

ST Reinv 2002

SHA 51.3 - 8 Revised 4.83

# MARYLAND STATE HIGHWAY ADMINISTRATION

## ROAD INVENTORY SHEET

Party Chief: S. Snyder
Recorder: W. Plew
Assistant:
Map No./Dir.: H 11 / S
State Coordinates: 823-290

Road No.: CO 873
Road Name: WESTERN PKWY
County: CHARLES
Date: 5-31-02
Sheet No.: 1 OF 2

97-1ST
84 EXTRA 7
81-37

TRAFFIC CODES
TRAFFIC CONTROLS: STOP SIGN-SS, TRAFFIC LIGHT=T.L., FLASHING RED BALL=F.R.

TRAFFIC CODES
PARKING RESTRICTIONS: A.M. PEAK, P.M. PEAK, A.M./P.M. PEAK, NO PARKING ANYTIME=N.P., COMM/IND. ACCESS=E

| SYSTEM: FUNCT CLASS | SYSTEM: HWY SYS | SYSTEM: HPMS SAMPLE | TRAFFIC: PREG. REST. | TRAFFIC: COM/IND ACCESS | LINE DIAGRAM | TRAFFIC: CONTROL | TRAFFIC: COM/IND ACCESS | TRAFFIC: PREG. REST. | PAVEMENT DATA |
|---|---|---|---|---|---|---|---|---|---|
| | | | | | 0.42 | | | | |
| | | | | | 12' LTL / 12' ACC | | | | |
| | | | | | PLAZA DR / MILLBROOK CT | | | | |
| | | | | | CO 874 / 0.39 / ENT. TO APTS | TL | | | |
| | | | | | 12' LTL / 12' RTL | | | | |
| | | | | | 0.36 | | | | |
| | | | | | 0.12 | | | | |
| | | | | | 0.09 | | E | | 2-24' I |
| | | | | | 10' RTL / ACC | | | | 16' GRS med |
| | | | | | | | | | Jc-c |
| | | | | | | | | | 4 mL |
| | | | | | 0.04 | | | | X |
| | | | | | 10' RTL | | | | 2-24' I |
| | | | | | 0.02 | | | | 4' J med |
| | | | | | 12' LTL | | | | Jc-c |
| | | | | | | | | | 4 mL |
| K | | | | | MD / 0.00 / 228 | TL | | | V |
| URBAN COLLECTOR | | | | | HAMILTON RD | | | | |
| | | | | | 0.56 | | | | |
| | | | | | CO | | | | |

COUNTY Charles ROAD NO. CO 873 PAGE 2 OF 2

| SYSTEM | | | TRAFFIC | | LINE DIAGRAM | TRAFFIC | | | PAVEMENT DATA |
|---|---|---|---|---|---|---|---|---|---|
| FUNCT CLASS | HWY SYS | HPMS SAMPLE | PRKG REST | COM/IND ACCESS | | CONTROL | COM/IND ACCESS | PRKG. REST. | |
| | | | | | ST PATRICKS ENT TO ST. CHARLES TOWNE CENTER S.C. DR | | | | |
| | | | | | CO 080 810 | TL | | | |
| | | | | | 12'I LTL | | | | |
| | | | | | 076 | | | | |
| | | 30873000068 | | | 075 | | E | | |
| | | | | | 072 | | | | |
| | | | | | | | | | 2-24'I |
| | | | | | | | | | 50' GRS MED |
| | | | | | | | | | JC-C |
| | | | | | 069 | | | | 4 ML |
| URBAN COLLECTOR | | | | | 068 PT | | | | |
| | | | | | 10'I RTL 12'I LTL 10'I ACC | | | | |
| | | | | | WEYMOUTH CT | | | | |
| | | | | E | S.C. 066 ENT TO TH. | TL | | | |
| | | | | | 12'I LTL 10'I RTL | | | | |
| | | | | | 062 35° | | | | |
| | | | | | 049 PC | | | | |
| | | | | | | | | | 2-24'I |
| | | | | | | | | | 16' GRS MED |
| | | | | | | | | | JC-C |
| | | | | | 044 | | | | 4 ML |
| | | | | | 10'I LTL | | | | |

SHA 51.3-8
11-15-72

**STATE HIGHWAY ADMINISTRATION OF MARYLAND**

URBAN

ROAD INVENTORY SHEET

Party Chief G. SIMS
Recorder K. HESS
Helper

Map No. M39 81-38 MP. 23.11

Road No. Co 874
Road Name (PLAZA DRIVE)
Sheet No. 1 of 1
Date 10-13-82
County CHAS.
State Coordinates 822-288

US 041 301 — 2-26' I, J' C-C, 3' GRASS MED, 4 ML

ENT SHOPPING CENTER 038 ENT GAS STATION

52' I, J' C-C, 4 ML

SE ↑

ENT SHOPPING CENTER 034 ENT PKG LOT

ENT SHOPPING CENTER 031 ENT PKG LOT

ENT SHOPPING CENTER 026

24' I, 2-8' E SHLDS, 50' CW, 2 ML

WESTERN PKWY ~~[illegible]~~

CO 000 873

SHA 51.3-8
11-15-72

# ROAD INVENTORY SHEET

Road No. _____
Road Name _____
Sheet No. _____
Date _____
County _____
State Coordinates _____

SHA 51.3-8
11-15-72

**STATE HIGHWAY ADMINISTRATION OF MARYLAND**

ROAD INVENTORY SHEET

Party Chief G. SIMS
Recorder K. HESS
Helper

Map No. G09 81-3C
MP. 10.46

Road No. Co 875
Road Name (GREEN MANOR DR)
Sheet No. 1 of
Date 10-12-82
County CHAS.
State Coordinates 727-219

W

D C
CUL 0 40 SAC

30° 0 12

0 09 45° 25' I
48' CW

MD 0 00 224

SHA 51.3-8
11-15-72

# ROAD INVENTORY SHEET

Road No. _____
Road Name _____
Sheet No. _____
Date _____
County _____
State Coordinates _____

Form 6 HPS (Rev. 1961)

828-166½
MAP 609
CO 876

## ROAD INVENTORY SHEET

Party Chief T LANDON
Recorder D Plummer
Chainman C FORREST

81-41
GS-KH
10-12-82

Road No. ~~07~~ 202
Name (MATHEWS MANOR RD)
Sheet No. 1 of 1
Date 11-16-67
County CHARLES

POTOMAC RIVER

| | PVT RD | | |
|---|---|---|---|
| ROAD | END | | |
| H 50' H | 044 | | ^ |
| | 045 | H | |
| | | | 20' I |
| H | 041 | H | I' C-C |
| | 038 | | X |
| H | 035 | | |
| | | | 20' I |
| | 024 | 90°) | I' CURB AT 8' SHLD AT 44' CW |
| | 010 | ~~12" RMP~~ | X |
| | | | 20' I 2-5' R SHLDS |
| ↑35° | 003 | | ~~11' E~~ |
| | RD 245 | | ~~16' CW~~ |
| SWAN POINT | 000 | | 50' CW |
| CO | | | |

SHA 51.3-8
11-15-72

**STATE HIGHWAY ADMINISTRATION OF MARYLAND**

ROAD INVENTORY SHEET Co. 877

Party Chief FR
Recorder JE
Helper

Map No. 39 MP 7.57

MPS-79 2-25-82

Road No. ~~OP 680~~
Road Name IRONWOOD DR
Sheet No. 1 of 1
Date 12-10-79
County CHARLES
State Coordinates 812-297

79-EXTRA BRIARWOOD MP 7.57

| | | | | |
|---|---|---|---|---|
| | | D | E | |
| | CUL | 0 | 41 SAC | |
| 6 H | | | | |
| | | 0 | 30 | |
| | | 0 | 28 | H |
| H | | 0 | 26 | |
| BRIARWOOD PL | | | | |
| Co 638 ~~0~~ | | 0 | 22 | |
| | | 0 | 20 | |
| 3 H | | | | 8 H |
| 25° | | 0 | 16 | |
| | | 0 | 08 | |
| JANICE PL | | | | |
| Co 637 ~~0~~ | | 0 | 05 | H |
| (Henry | | | | rd) |
| MD | | 0 | 00 | 228 |

MIDDLETOWN RD
CO 50

36' I
JC-C

N

URBAN LOCAL

SHA 51.3-8
11-15-72

## ROAD INVENTORY SHEET

Road No. _____
Road Name _____
Sheet No. _____
Date _____
County _____
State Coordinates _____

SHA 51.3-8
11-15-72

**STATE HIGHWAY ADMINISTRATION OF MARYLAND**

ROAD INVENTORY SHEET Co 878

Party Chief A BURTON
Recorder R REDGUM
Helper

Map No. E-12 (609)

81-3 EXTRA

Road No. OP ~~708~~
Road Name (BEVERLY DRIVE)
Sheet No. 1 OF 1
Date 9/22/81
County CLARKES
State Coordinates 854-256

| | | | | |
|---|---|---|---|---|
| | | D | E | |
| | CUL | 0 | 32 SAC | |
| | H | 0 | 30 | |
| | H | 0 | 27 | |
| | (RANDALL DR) Co 879 | 0 | 23 | |
| | | 0 | 21 | H |
| | H | 0 | 18 | |
| | H | 0 | 15 | |
| W | H | 0 | 12 | H |
| | H | 0 | 09 | |
| PT 200 PC | H | 0 | 06 | |
| | H | 0 | 04 | |
| | | 0 | 03 | H |
| | CRACKLINGTOWN Co | 0 | 00 | RD 335 |

20' H
30' SW.

SHA 51.3-8
11-15-72

# ROAD INVENTORY SHEET

Road No. _____
Road Name _____
Sheet No. _____
Date _____
County _____
State Coordinates _____

SHA 51.3-8
11-15-72

**STATE HIGHWAY ADMINISTRATION OF MARYLAND**

ROAD INVENTORY SHEET Co 879

Party Chief A. AVRTON
Recorder R. RIDGWAY
Helper

Map No. I-12 (G09) 81-3 EXTRA

Road No. OP 709
Road Name (RANDALL DR)
Sheet No. 1 of 1
Date 9/22/81
County CHARLES
State Coordinates 854-256

5

D E
H CUL 0 19 SAC

0 15 PT
100°

0 06 DRAIN PC

20 H
40 CU

(BEVERLY DR)
CO 0 00 878

SHA 51.3-8
11-15-72

# ROAD INVENTORY SHEET

Road No. _____
Road Name _____
Sheet No. _____
Date _____
County _____
State Coordinates _____

SHA 51.3-8
11-15-72

**STATE HIGHWAY ADMINISTRATION OF MARYLAND**

URBAN

ROAD INVENTORY SHEET Co 880

Party Chief FR
Recorder JE
Helper

Map No. I-11

81-40
63-RH

Road No. OP ~~648~~
Road Name LAMBETH HILL DR
Sheet No. 1 of 1
Date 12-18-79
County CHARLES
State Coordinates 834-279

ST. CHARLES

| | | | |
|---|---|---|---|
| | Renner ~~PINEY~~ | Rd ~~CHURCH RD~~ | |
| | Co | 040 | 77 |
| | (PRIMROSE DR) | 035 | (PRIMROSE CT) |
| | CO 947 | 034 | CO 948 |
| | ~~ROAD~~ | ~~025~~ 030 | ~~END~~ |
| | | MAIL COACH CT | |
| | | 023 | ~~OP 651~~ CO 883 |
| | | 021 | |
| 5 H | | 017 | ENT TO APTS |
| | | 015 | |
| 20° | KENT CT ~~OP 650~~ Co 882 | 012 | |
| | H | 011 | 30 APTS |
| 25° | JAMESTOWN CT ~~OP 649~~ Co 881 | 007 | ENT TO APTS |
| | | 006 | |
| 3 H | | | |
| | | 001 | |
| | WAKEFIELD ~~OP~~ Co | 000 | CIR ~~633~~ 886 |

PT
20°
PC
15°

E

35' I
JCC

SHA 51.3-8
11-15-72

## ROAD INVENTORY SHEET

Road No. _____
Road Name _____
Sheet No. _____
Date _____
County _____
State Coordinates _____

SHA 51.3-8
11-15-72

**STATE HIGHWAY ADMINISTRATION OF MARYLAND**

URBAN

ROAD INVENTORY SHEET Co 881

Party Chief FR
Recorder JE
Helper

Map No. I-11

ST. CHARLES

Road No. OP 649
Road Name JAMESTOWN CT
Sheet No. 1 of 1
Date 12-18-79
County CHARLES
State Coordinates 834 - 279

N

H

DE

H CUL 003 SAC H

001 H

26'I
JC-C

LAMBETH HILL DR

~~OP~~ Co 000 ~~648~~ 880

ENT TO APTS

SHA 51.3-8
11-15-72

## ROAD INVENTORY SHEET

Road No. _____
Road Name _____
Sheet No. _____
Date _____
County _____
State Coordinates _____

SHA 51.3-8
11-15-72

**STATE HIGHWAY ADMINISTRATION OF MARYLAND**

URBAN

ROAD INVENTORY SHEET Co 882

Party Chief FR
Recorder JE
Helper

Map No. I-11

Road No. OP 650
Road Name KENT CT
Sheet No. 1 of 1
Date 12-18-79
County CHARLES
State Coordinates 834-279

HPS-39
2-17-82

ST. CHARLES

N

H H
D E
H CUL 0 03 SAC H

0 01 H

26' I
JC-C

LAMBETH HILL DR
~~OP~~ Co 0 00 ~~648~~ 880

SHA 51.3-8
11-15-72

ROAD INVENTORY SHEET

Road No. _____
Road Name _____
Sheet No. _____
Date _____
County _____
State Coordinates _____

SHA 51.3-8
11-15-72

**STATE HIGHWAY ADMINISTRATION OF MARYLAND**

URBAN

ROAD INVENTORY SHEET Co 883

Party Chief FR
Recorder JE
Helper

Map No. I-11

ST. CHARLES

Road No. ~~OP 651~~
Road Name MAIL COACH CT
Sheet No. 1 of 1
Date 12-18-79
County CHARLES
State Coordinates 835-279

| | | | | | |
|---|---|---|---|---|---|
| | | H | | | |
| | H | D | E | H | |
| | | CUL 0 | 15 SAC | | |
| ↑90° | | 0 | 12 | | |
| S | H | 0 | 10 | 6 H | |
| | H | 0 | 08 | | PT |
| | | 0 | 04 | | 55° |
| | H | 0 | 01 | | PC |
| | LAMBETH | | ~~LAMBETH~~ HILL DR | | |
| | Co | 0 | 00 880 OP ~~648~~ | | |

26' I
JC-C

SHA 51.3-8
11-15-72

## ROAD INVENTORY SHEET

Road No. _____
Road Name _____
Sheet No. _____
Date _____
County _____
State Coordinates _____

SHA 51.3-8
11-15-72

**STATE HIGHWAY ADMINISTRATION OF MARYLAND**

URMAN

ROAD INVENTORY SHEET Co. 884

Party Chief FR
Recorder JE
Helper

Map No. I-11

ST. CHARLES

Road No. ~~OP 664~~
Road Name BAINBRIDGE CT
Sheet No. 1 of 1
Date 12-17-79
County CHARLES
State Coordinates 830-280

BLUE ANCHOR CT
~~OP~~ Co 008 ~~665~~ 885

S

005

3 H

001

26' I
Jc-c

WAKEFIELD CIR
~~OP~~ Co 000 ~~633~~ 886

ABBEY CT
~~OP~~ Co 692

SHA 51.3-8
11-15-72

# ROAD INVENTORY SHEET

Road No. _____
Road Name _____
Sheet No. _____
Date _____
County _____
State Coordinates _____

SHA 51.3-8
11-15-72

**STATE HIGHWAY ADMINISTRATION OF MARYLAND**

URBAN

ROAD INVENTORY SHEET Co 885

Party Chief FR
Recorder JE
Helper

Map No. I-11

Road No. ~~OP 665~~
Road Name BLUE ANCHOR CT
Sheet No. 1 of 1
Date 12-17-79
County CHARLES
State Coordinates 830-280

ST. CHARLES

E

H
D E
CUL 010 SAC

009
3 H
005
BAINBRIDGE CT
~~OP 664~~
CO 884
004

22'I
JC-C

CUL 000 SAC
D E

SHA 51.3-8
11-15-72

# ROAD INVENTORY SHEET

Road No. _____
Road Name _____
Sheet No. _____
Date _____
County _____
State Coordinates _____

SHA 51.3 - 8 Revised 4.83

COGPS2002

# MARYLAND STATE HIGHWAY ADMINISTRATION

## ROAD INVENTORY SHEET

| | | | |
|---|---|---|---|
| Party Chief | S. SNYDER | Road No. | CO 886 |
| Recorder | W PLEW | Road Name | WAKEFIELD CIR |
| Assistant | | County | CHARLES |
| Map No./Dir. | I-11B / N | Date | 06-21-02 |
| State Coordinates | 831-278 | Sheet No. | 1 OF 5 |

2002-51A/T

TRAFFIC CODES: TRAFFIC CONTROLS: STOP SIGN-SS, TRAFFIC LIGHT=T.L., FLASHING RED BALL=F.R.

TRAFFIC CODES: PARKING RESTRICTIONS: A.M. PEAK, P.M. PEAK, A.M./P.M. PEAK, NO PARKING ANYTIME-N.P., COMM/IND. ACCESS=E

| SYSTEM: FUNCT CLASS | SYSTEM: HWY SYS | SYSTEM: HPMS SAMPLE | TRAFFIC: PRKG. REST. | TRAFFIC: COM/IND ACCESS | LINE DIAGRAM | TRAFFIC: CONTROL | TRAFFIC: COM/IND ACCESS | TRAFFIC: PRKG. REST. | PAVEMENT DATA |
|---|---|---|---|---|---|---|---|---|---|
| | | | | | 0 21 PT | | | | |
| | | | | | VINE HILL CT | | | | |
| | | | | | 0 16 CO 1058 | | | | |
| | | | | | 40° | | | | |
| | | | | | 0 14 PC | | | | |
| URBAN LOCAL | | | | | | | | | |
| | | | | | UPBROOK CT / ROBINSON PL | | | | |
| | | | | | CO 888 0 09 CO 809 | | | | |
| | | | | | ULSTER CT | | | | |
| | | | | | CO 887 0 04 | | | | |
| | | | | | | | | | 35'I |
| | | | | | | | | | I c-c |
| | | | | | OAKLEY DR | | | | 2UML |
| | | | | | CO 648 0 00 | | | | |
| | | | | | WAKEFIELD CIR CO 886 | | | | |

| SYSTEM: FUNCT. CLASS | SYSTEM: HWY SYS | SYSTEM: HPMS SAMPLE | TRAFFIC: PRKG. REST. | TRAFFIC: COM/IND ACCESS | LINE DIAGRAM | TRAFFIC: CONTROL | TRAFFIC: COM/IND ACCESS | TRAFFIC: PRKG. REST. | PAVEMENT DATA |
|---|---|---|---|---|---|---|---|---|---|
| URBAN LOCAL | | | | | | | | | |
| | | | | | ABBEY CT — BAINBRIDGE CT | | | | |
| | | | | | PT CO 892 0 64 CO 884 | | | | |
| | | | | | ALL HALLOWS CT | | | | |
| | | | | | CO 890 0 59 | | | | |
| | | | | | 100° | | | | |
| | | | | E | APTS 0 55 | | | | |
| | | | | E | APTS 0 52 | | | | |
| | | | | | ST. THOMAS DR | | | | |
| | | | | | PC CO 889 0 49 | | | | |
| | | | | | YORK CT | | | | |
| | | | | | PT 0 33 CO 1063 | | | | |
| | | | | | 30° | | | | |
| | | | | | WEDGEWOOD PL | | | | |
| | | | | | PC OP 810 0 28 | | | | |
| | | | | | WINDSOR PARK CT | | | | |
| | | | | | 0 27 CO 1061 | | | | 35' I |
| | | | | | | | | | I c-c |
| | | | | | | | | | 2UML |

SHA 51.3 - 8 Revised
4.83

# MARYLAND STATE HIGHWAY ADMINISTRATION

## ROAD INVENTORY SHEET

Party Chief: S. SNYDER
Recorder: W PLEW
Assistant:
Map No./Dir.: IIIB / N
State Coordinates: 831,281

Road No.: CO 886
Road Name: WAKEFIELD CIR
County: CHARLES
Date: 6-21-02
Sheet No.: 3 OF 5

TRAFFIC CODES: TRAFFIC CONTROLS: STOP SIGN-SS, TRAFFIC LIGHT=T.L., FLASHING RED BALL=F.R.

TRAFFIC CODES: PARKING RESTRICTIONS: A.M. PEAK, P.M. PEAK, A.M./P.M. PEAK, NO PARKING ANYTIME=N.P., COMM/IND. ACCESS=I

| SYSTEM: FUNCT CLASS | SYSTEM: HWY SYS | SYSTEM: HPMS SAMPLE | TRAFFIC: PREG. REST. | TRAFFIC: COM/IND ACCESS | LINE DIAGRAM | TRAFFIC: CONTROL | TRAFFIC: COM/IND ACCESS | TRAFFIC: PREG. REST. | PAVEMENT DATA |
|---|---|---|---|---|---|---|---|---|---|
| | | | | | 45° | | | | 35'I |
| | | | | | | | | | Jc-c |
| | | | | | HARFORD CT — FAIRCHILD ST | | | | 2UML |
| | | | | | CO 901 — 0.96 — CO 1055 PT | | | X | |
| | | | | | GREEN ARBOR CT | | | | |
| | | | | | CO 900 — 0.88 | | | | 2-18'I |
| | | | | | | | | | 30' GRS MED |
| | | | | | | | | | Jc-c |
| | | | | | GOTHIC CT — EDINBURGH CT | | | | 2UML |
| | URBAN LOCAL | | | | PT CO 899 — 0.84 — CO 1053 | | | X | |
| | | | | | ST MARKS DR | | | | |
| | | | | | CO 898 — 0.81 | | | | |
| | | | | | DUCKWALK CT | | | | |
| | | | | | CO 896 — 0.77 | | | | |
| | | | | | 60° | | | | |
| | | | | | CHAPELSIDE CT | | | | |
| | | | | | PC CO 894 — 0.69 | | | | |
| | | | | | BALFOUR CT | | | | |
| | | | | | 0.68 — CO 893 | | | | |
| | | | | | | | | | 35'I |
| | | | | | | | | | Jc-c |
| | | | | | | | | | 2UML |

| SYSTEM: FUNCT. CLASS | SYSTEM: HWY. SYS. | SYSTEM: HPMS SAMPLE | TRAFFIC: PKG. REST. | TRAFFIC: COM/IND ACCESS | LINE DIAGRAM | | | TRAFFIC: COM/IND ACCESS | TRAFFIC: PKG. REST. | PAVEMENT DATA |
|---|---|---|---|---|---|---|---|---|---|---|
| | | | | | PADDINGTON CT | | NEWBURGH CT | | | |
| | | | | | CO 907 | 1 39 | CO 906 | | | |
| | | | | | 50° | | | | | |
| | | | | | PC | 1 36 | | | | |
| | | | | | | | NEVILLE CT | | | |
| | | | | | | 1 32 | CO 905 | | | |
| | | | | | KINGS WHARF | | NANTUCKET DR | | | |
| | | | | | OP 812 | 1 26 | OP 811 | | | |
| | | | | | PT | 1 24 | | | | |
| | | | | | | | NANTUCKET DR | | | |
| URBAN LOCAL | | | | | | 1 21 | OP 811 | | | |
| | | | | | LAMBETH HILL DR | | | | | |
| | | | | | CO 880 | 1 19 | | | | |
| | | | | | 80° | | | | | |
| | | | | | IMPERIAL CT | | | | | |
| | | | | | CO 903 | 1 14 | | | | |
| | | | | | PC | 1 11 | | | | |
| | | | | | HOPKINS CT | | HACKNEY LA | | | |
| | | | | | CO 902 | 1 07 | OP 973 PT | | | |
| | | | | | | | HACKNEY LA | | | |
| | | | | | | 1 04 | CO 1535 | | | |
| | | | | | | | 45° | | | 35'I |
| | | | | | | | | | | Ic-c |
| | | | | | | | | | | 2UML |

SHA 51.3 - 8 Revised
4.83

# MARYLAND STATE HIGHWAY ADMINISTRATION

## ROAD INVENTORY SHEET

Party Chief: S. SNYDER
Recorder: W PLEW
Assistant:
Map No./Dir.: I 11 / N
State Coordinates: 832 - 278

Road No.: CO 886
Road Name: WAKEFIELD CIR
County: CHARLES
Date: 6-21-02
Sheet No. 5 OF 5

TRAFFIC CODES
TRAFFIC CONTROLS: STOP SIGN-SS, TRAFFIC LIGHT-T.L., FLASHING RED BALL-F.R.

TRAFFIC CODES
PARKING RESTRICTIONS: A.M. PEAK, P.M. PEAK, A.M./P.M. PEAK, NO PARKING ANYTIME-N.P., COMM/RESID. ACCESS=E

| SYSTEM: FUNCT CLASS | SYSTEM: HWY SYS | SYSTEM: HPMS SAMPLE | TRAFFIC: PKG. REST. | TRAFFIC: COM/IND ACCESS | LINE DIAGRAM | TRAFFIC: CONTROL | TRAFFIC: COM/IND ACCESS | TRAFFIC: PKG. REST. | PAVEMENT DATA |
|---|---|---|---|---|---|---|---|---|---|
| | | | | | WAKEFIELD CIR CO 886 | | | | |
| | | | | | OAKLEY DR | | | | |
| | | | | | PT CO 648 1 76 | | | | 35'I |
| | | | | | | | | | JC-C |
| | | | | | | | | | 2ML |
| | | | | | 1 71 | | | | |
| | | | | | RATHBONE CT | | | | |
| | | | | | CO 915 1 69 | | | | |
| | | | | | 70° | | | | |
| | | | | | RADNOR CT | | | | |
| URBAN LOCAL | | | | | PC CO 914 1 64 T.H. | | E | | |
| | | | | | QUAKER CT | | | | |
| | | | | | CO 912 1 54 | | | | 2-16'I |
| | | | | | | | | | 15'PNT MED |
| | | | | | | | | | JC-C OUT |
| | | | | | | | | | 2ML |
| | | | | | 1 50 | | | | |
| | | | | | PIMLICO CT OLD BAILEY CT | | | | |
| | | | | | CO 909 1 48 CO 910 | | | | |
| | | | | | PT 1 47 | | | | |
| | | | | | PEAR TREE CT | | | | |
| | | | | | CO 908 1 44 | | | | 35'I |
| | | | | | 50° | | | | JC-C |
| | | | | | | | | | 2UML |

COUNTY _____ ROAD NO. _____ PAGE ___ OF ___

| SYSTEM | | | | TRAFFIC | | LINE DIAGRAM | TRAFFIC | | | | PAVEMENT DATA |
|---|---|---|---|---|---|---|---|---|---|---|---|
| | FUNCT CLASS | HWY SYS | HPMS SAMPLE | PREG REST | COM/IND ACCESS | | CONTROL | COM/IND ACCESS | PREG. REST. | | |

URBAN

SHA 51.3-8
11-15-72

**STATE HIGHWAY ADMINISTRATION OF MARYLAND**

ROAD INVENTORY SHEET Co 887

Party Chief FR
Recorder JE
Helper

Map No. I-11
ST. CHARLES

Road No. OP 669
Road Name ULSTER CT
Sheet No. 1 of 1
Date 12-17-79
County CHARLES
State Coordinates 831-278

| | | |
|---|---|---|
| | H | |
| H | | |
| | D E | |
| CUL | 0 07 SAC | |
| W | | |
| | 0 06 | |
| 4 H | 0 05 5 H | 75° |
| | 0 01 | 24' I Jcc |
| WAKEFIELD | CIR | |
| ~~ST~~ CO | 0 00 ~~633~~ 886 | |

SHA 51.3-8
11-15-72

# ROAD INVENTORY SHEET

Road No. _____
Road Name _____
Sheet No. _____
Date _____
County _____
State Coordinates _____

SHA 51.3-8
11-15-72

**STATE HIGHWAY ADMINISTRATION OF MARYLAND**

URBAN

ROAD INVENTORY SHEET Co 888

Party Chief FR
Recorder JE
Helper

Map No. I-11

Road No. ~~OP 668~~
Road Name UPBROOK CT
Sheet No. 1 of
Date 12-17-79
County CHARLES
State Coordinates 831-278

APS-79
12-18-81

ST. CHARLES

W

H
H
D E
CUL 0 03 SAC
0 02 H
H 0 01 H 15° 26' I
JC-C
WAKEFIELD CIR
~~OP~~ Co 0 00 ~~633~~ 886

ROBINSON PL
OP 809

SHA 51.3-8
11-15-72

# ROAD INVENTORY SHEET

Road No. _____
Road Name _____
Sheet No. _____
Date _____
County _____
State Coordinates _____

IMP 1.19

SHA 51.3-8
11-15-72

**STATE HIGHWAY ADMINISTRATION OF MARYLAND**

URBAN

ROAD INVENTORY SHEET Co 889

Party Chief M BAXTER
Recorder K. CORBETT
Helper

Map No. ~~69~~ I-11

Road No. ~~OP~~ 620
Road Name (ST THOMAS DR)
Sheet No. 1 OF 1
Date 6-8-77
County CHARLES
State Coordinates 829-281

NPS-39
12-18-81

12-17-79 ER ST. CHARLES

WAKEFIELD CIR
~~OP~~ CO 0 34 ~~633~~ 886

ENT TO APTS. 0 28

~~XXX~~

0 26

SE

0 22 700HDS BENJIMIN STODDERT MIDDLE SCHOOL

ENT TO

0 18

0 12 PROP 90°

0 09

ENT TO ST CHARLES MEDICAL CARE CTR.

0 04 ~~PROP~~ 36' I C-C

ST CHAS PKWY
CO ~~[illegible]~~ 0 00 623

SHA 51.3-8
11-15-72

# ROAD INVENTORY SHEET

Road No. _____
Road Name _____
Sheet No. _____
Date _____
County _____
State Coordinates _____

SHA 51.3-8
11-15-72

**STATE HIGHWAY ADMINISTRATION OF MARYLAND**

ROAD INVENTORY SHEET Co 890

Party Chief FR
Recorder JF
Helper

Map No. I-11

Road No. OP ~~666~~
Road Name ALL HALLOWS CT
Sheet No. 1 of 1
Date 12-17-79
County CHARLES
State Coordinates 831-280

HPS-39
12-18-81

ST. CHARLES

H H
H D E
CUL 0 09 SAC H

15°

0 06
ALEHOUSE CT
0 04 OP ~~667~~ Co 891
4 H
0 02 H 15°
0 01 H
CIR
WAKEFIELD CO OP 0 00 ~~633~~ 886

24'I
JC-C

SHA 51.3-8
11-15-72

## ROAD INVENTORY SHEET

Road No. _____
Road Name _____
Sheet No. _____
Date _____
County _____
State Coordinates _____

SHA 51.3-8
11-15-72

**STATE HIGHWAY ADMINISTRATION OF MARYLAND**

URBAN

ROAD INVENTORY SHEET Co 891

Party Chief FR
Recorder JE
Helper

Map No. I-11

Road No. ~~OP~~ 667
Road Name ALEHOUSE CT
Sheet No. 1 of 1
Date 12-17-79
County CHARLES
State Coordinates 831-280

NPS-39
12-16-81

ST. CHARLES

H H
D E
CUL 0 05 SAC
0 04
3 H 3 H
0 03
0 01
ALL HALLOWS CT
~~OP~~ CO 0 00 ~~666~~ 890

24'I
JC-C

SHA 51.3-8
11-15-72

# ROAD INVENTORY SHEET

Road No. _____
Road Name _____
Sheet No. _____
Date _____
County _____
State Coordinates _____

SHA 51.3-8
11-15-72

**STATE HIGHWAY ADMINISTRATION OF MARYLAND**

URBAN

ROAD INVENTORY SHEET Co 892

Party Chief FR
Recorder JE
Helper

Map No. I-11

ST. CHARLES

Road No. ~~OP 663~~
Road Name ABBEY CT
Sheet No. 1 of 1
Date 12-17-79
County CHARLES
State Coordinates 830-280

HPS-79
12-18-81

N

H H
D E
H CUL 003 SAC H

H 001 H

26'I
Jc-c

CIR
WAKEFIELD
Co ~~OP~~ 000 ~~633~~ 886

BAINBRIDGE CT
~~OP 663~~
Co 884

SHA 51.3-8
11-15-72

## ROAD INVENTORY SHEET

Road No. _____
Road Name _____
Sheet No. _____
Date _____
County _____
State Coordinates _____

SHA 51.3-8
11-15-72

**STATE HIGHWAY ADMINISTRATION OF MARYLAND**

VRBAN

ROAD INVENTORY SHEET Co 893

Party Chief FR
Recorder JE
Helper

Map No. I-11

ST. CHARLES

Road No. ~~OP 662~~
Road Name BALFOUR CT
Sheet No. 1 of 1
Date 12-17-79
County CHARLES
State Coordinates 831-280

HPS-39
12-18-81

S

H H
DE
CUL 005 SAC

004 H

↑25° 3 H 003

22'I
Jc-c

001 H

WAKEFIELD CIR
~~OP~~ CO 000 ~~633~~ 886

SHA 51.3-8
11-15-72

ROAD INVENTORY SHEET

Road No. _____
Road Name _____
Sheet No. _____
Date _____
County _____
State Coordinates _____

SHA 51.3-8
11-15-72

**STATE HIGHWAY ADMINISTRATION OF MARYLAND**

VRBAW

ROAD INVENTORY SHEET Co 894

Party Chief FR
Recorder JE
Helper

Map No. I-11

Road No. ~~OP 660~~
Road Name CHAPELSIDE CT
Sheet No. 1 of 1
Date 12-17-79
County CHARLES
State Coordinates 831-280

HPS-79
12-18-81

ST. CHARLES

H

D E

CUL 0 08 SAC

H 0 07 15°

CHARING CROSS CT

~~OP 661~~ CO 895 0 04 5 H

0 03

20° H 0 02

H 0 01 H 22' I

WAKEFIELD CIR JC-C

~~OP~~ CO 0 00 ~~633~~ 886

SHA 51.3-8
11-15-72

## ROAD INVENTORY SHEET

Road No. _____
Road Name _____
Sheet No. _____
Date _____
County _____
State Coordinates _____

SHA 51.3-8
11-15-72

**STATE HIGHWAY ADMINISTRATION OF MARYLAND**

URBAN

ROAD INVENTORY SHEET

CO 895

Party Chief FR
Recorder JE
Helper

Map No. I-11

Road No. OP ~~661~~
Road Name CHARING CROSS CT
Sheet No. 1 of 1
Date 12-17-79
County CHARLES
State Coordinates 831-280

APS-39
12-18-81

ST. CHARLES

| | | | | |
|---|---|---|---|---|
| | | D E | | |
| | CUL | 005 | SAC | H |
| 15° | 4 H | 004 | | |
| | | 001 | H | 22' I Jc-c |
| CHAPELSIDE | | | CT | |
| OP CO | | 000 | ~~660~~ 894 | |

SHA 51.3-8
11-15-72

## ROAD INVENTORY SHEET

Road No. _____
Road Name _____
Sheet No. _____
Date _____
County _____
State Coordinates _____

SHA 51.3-8
11-15-72

**STATE HIGHWAY ADMINISTRATION OF MARYLAND**

URBAN

## ROAD INVENTORY SHEET

Co 896

Party Chief FR
Recorder JE
Helper

Map No. I-11

ST. CHARLES

Road No. ~~OP 656~~
Road Name DUCKWALK CT
Sheet No. 1 of 1
Date 12-17-79
County CHARLES
State Coordinates 832-280

HPS 79
12-16-81

H H H
DE
CUL 019 SAC
4 H 013 60°
8 H
NE
009
007
DUCHY CT
~~OP 659~~ Co 897 005
15°
003
22' I
c-c
H 001 H
WAKEFIELD CIR
Co ~~OP~~ 000 ~~659~~ 886

SHA 51.3-8
11-15-72

## ROAD INVENTORY SHEET

Road No. _____
Road Name _____
Sheet No. _____
Date _____
County _____
State Coordinates _____

SHA 51.3-8
11-15-72

**STATE HIGHWAY ADMINISTRATION OF MARYLAND**

URBAN

ROAD INVENTORY SHEET CO 897

Party Chief FR
Recorder JE
Helper

Map No. I-11

Road No. ~~OP 659~~
Road Name DUCHY CT
Sheet No. 1 of 1
Date 12-17-79
County CHARLES
State Coordinates 832-280

HDS-39
12-18-81

ST. CHARLES

N

H H
H DE
CUL 008 SAC H

135° 4 H 003

22'I
Jc-c

001 H

DUCKWALK CT
~~OP~~ CO 000 ~~658~~ 896

SHA 51.3-8
11-15-72

## ROAD INVENTORY SHEET

Road No. _____
Road Name _____
Sheet No. _____
Date _____
County _____
State Coordinates _____

SHA 51.3-8
11-15-72

**STATE HIGHWAY ADMINISTRATION OF MARYLAND**

VRMA

ROAD INVENTORY SHEET Co 898

Party Chief FR
Recorder JE
Helper

Map No. I-11

ST. CHARLES

Road No. OP 632
Road Name ST. MARKS DR
Sheet No. 1 of 1
Date 12-17-79
County CHARLES
State Coordinates 833-283

HPS-39
12-18-81

SE

| | | |
|---|---|---|
| WAKEFIELD CIR | | |
| ~~OP~~ Co | 029 | ~~623~~ 886 |
| | 025 | 20° |
| PT HUNTINGTON WOODS DR. | 020 | |
| 45° Co 921 | 015 | |
| PC | 012 | 35' I |
| | | Tc-c |
| 30° | 004 | |
| ST. CHARLES PKWY | 000 | |
| ~~OP~~ CO | 623 | |

SHA 51.3-8
11-15-72

## ROAD INVENTORY SHEET

Road No. _____
Road Name _____
Sheet No. _____
Date _____
County _____
State Coordinates _____

SHA 51.3-8
11-15-72

**STATE HIGHWAY ADMINISTRATION OF MARYLAND**

URBAN

ROAD INVENTORY SHEET Co 899

Party Chief FR
Recorder JE
Helper

Map No. I-11

Road No. ~~OP 657~~
Road Name GOTHIC CT
Sheet No. 1 of 1
Date 12-18-79
County CHARLES
State Coordinates 832-280

HPS-39
12-18-81

ST. CHARLES

NE

H H
H D E
CUL 005 SAC H
15° 4 H 004 H
22' I
001 15° C-C
~~OP~~ CO 886 ~~633~~
WAKEFIELD 000 CIR
EDINBURGH CT
Co 1053

SHA 51.3-8
11-15-72

# ROAD INVENTORY SHEET

Road No. _____
Road Name _____
Sheet No. _____
Date _____
County _____
State Coordinates _____

SHA 51.3-8
11-15-72

**STATE HIGHWAY ADMINISTRATION OF MARYLAND**

URBAN

ROAD INVENTORY SHEET Co 900

Party Chief FR
Recorder JE
Helper

Map No. F-11

ST. CHARLES

Road No. ~~OP 656~~
Road Name GREEN ARBOUR CT
Sheet No. 1 of 1
Date 12-18-79
County CHARLES
State Coordinates 832-280

NPS-39
12-18-81

NE

H H
H
D E
CUL 005 SAG
4 H 4 H
001 15° 23'I
Jc-0
WAKEFIELD 000 CIR
~~OP~~ CO ~~553~~ 886

SHA 51.3-8
11-15-72

## ROAD INVENTORY SHEET

Road No. _____
Road Name _____
Sheet No. _____
Date _____
County _____
State Coordinates _____

SHA 51.3-8
11-15-72

**STATE HIGHWAY ADMINISTRATION OF MARYLAND**

URBRW

ROAD INVENTORY SHEET Co 901

Party Chief FR
Recorder JE
Helper

Map No. I-11B

ST. CHARLES

Road No. OP ~~655~~
Road Name HARFORD CT
Sheet No. 1 of 1
Date 12-18-79
County CHARLES
State Coordinates 832-280

HPS-79
12-18-81



SHA 51.3-8
11-15-72

## ROAD INVENTORY SHEET

Road No. _____
Road Name _____
Sheet No. _____
Date _____
County _____
State Coordinates _____

SHA 51.3-8
11-15-72

**STATE HIGHWAY ADMINISTRATION OF MARYLAND**

URBAN

ROAD INVENTORY SHEET

Co 902

Party Chief FR
Recorder JE
Helper

Map No. I-11

Road No. ~~OP 654~~
Road Name HOPKINS CT
Sheet No. 1 of 1
Date 12-18-79
County CHARLES
State Coordinates 834-280

HPS-39
12-18-81

ST. CHARLES

N

H H
D E
H CUL 0 06 SAC
3 H
H 0 05
0 03
23'I
Jc-c
WAKEFIELD CIR
~~OP~~ Co 0 00 ~~633~~ 886
HACKNEY LA
OP 973

SHA 51.3-8
11-15-72

ROAD INVENTORY SHEET

Road No. _____
Road Name _____
Sheet No. _____
Date _____
County _____
State Coordinates _____

SHA 51.3-8
11-15-72

**STATE HIGHWAY ADMINISTRATION OF MARYLAND**

URBAN

ROAD INVENTORY SHEET Co 903

Party Chief FR
Recorder JE
Helper

Map No. I-11

ST. CHARLES

Road No. ~~OP 652~~
Road Name IMPERIAL CT
Sheet No. 1 of 1
Date 12-18-79
County CHARLES
State Coordinates 834-280

HPS-39
12-18-82

| | | | | |
|---|---|---|---|---|
| | | | H | |
| | | H | | |
| | D | E | | |
| H | CUL | 0 07 | SAC | |
| NE | | | | |
| H | | 0 05 | | |
| INGLESIDE CT | | | 4 H | |
| ~~OP 653~~ Co 904 | | 0 04 | | |
| 15° H | | 0 01 | | 23' I |
| | | | | JC-C |
| WAKEFIELD | | | CIR | |
| ~~OP~~ Co | | 0 00 | ~~653~~ 886 | |

SHA 51.3-8
11-15-72

# ROAD INVENTORY SHEET

Road No. _____
Road Name _____
Sheet No. _____
Date _____
County _____
State Coordinates _____

SHA 51.3-8
11-15-72

**STATE HIGHWAY ADMINISTRATION OF MARYLAND**

URBAN

ROAD INVENTORY SHEET Co 904

Party Chief FR
Recorder JE
Helper

Map No. E-11

ST. CHARLES

Road No. ~~OP 653~~
Road Name INGLESIDE CT
Sheet No. 1 of 1
Date 12-18-79
County CHARLES
State Coordinates 834-280

HDS-39
12-15-81

H

H

D E

CUL 005 SAC

N

3 H

3 H

003

001

23'I
Jc-c

CT

~~IMPERIAL OPCO~~ 000 ~~652~~ 903

SHA 51.3-8
11-15-72

ROAD INVENTORY SHEET

Road No. _____
Road Name _____
Sheet No. _____
Date _____
County _____
State Coordinates _____

SHA 51.3-8
11-15-72

**STATE HIGHWAY ADMINISTRATION OF MARYLAND**

URBAN

ROAD INVENTORY SHEET

Co 905

Party Chief FR
Recorder JE
Helper

Map No. I-11

Road No. ~~OP 647~~
Road Name NEVILLE CT
Sheet No. 1 of 1
Date 12-18-79
County CHARLES
State Coordinates 834-279

HPS-39
12-18-81

ST. CHARLES

H
H
D E
CUL 0 09 SAC
4 H
6 H
0 01
23'I
Jc-c
WAKEFIELD CIR
~~OP~~ Co 0 00 ~~633~~ 886

W

SHA 51.3-8
11-15-72

ROAD INVENTORY SHEET

Road No. _____
Road Name _____
Sheet No. _____
Date _____
County _____
State Coordinates _____

SHA 51.3-8
11-15-72

**STATE HIGHWAY ADMINISTRATION OF MARYLAND**

URBAN

ROAD INVENTORY SHEET Co 906

Party Chief FR
Recorder JE
Helper

Map No. F-11

ST. CHARLES

Road No. ~~OP~~ 646
Road Name NEWBURGH CT
Sheet No. 1 of 1
Date 12-18-79
County CHARLES
State Coordinates 834-278

HPS-39
12-18-81

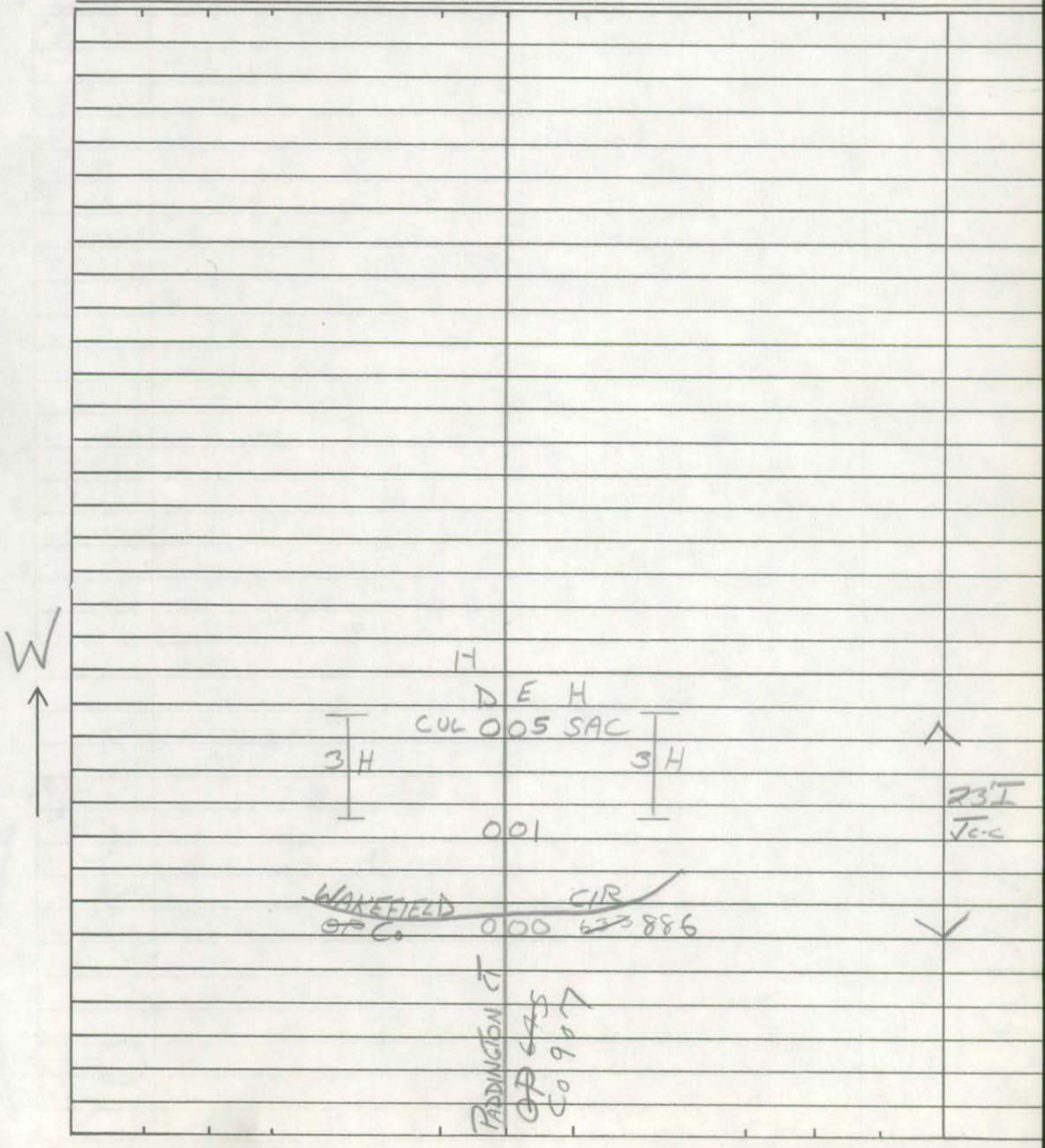

SHA 51.3-8
11-15-72

## ROAD INVENTORY SHEET

Road No. _____
Road Name _____
Sheet No. _____
Date _____
County _____
State Coordinates _____

SHA 51.3-8
11-15-72

**STATE HIGHWAY ADMINISTRATION OF MARYLAND**

URBAN

ROAD INVENTORY SHEET Co. 907

Party Chief FR
Recorder JE
Helper

Map No. I-11

ST. CHARLES

Road No. ~~OP~~ 645
Road Name PADDINGTON CT
Sheet No. 1 of 1
Date 12-18-79
County CHARLES
State Coordinates 834-278

HPS-79
12-18-81

SW

H H
D E
CUL 0 10 SAC

6 H 0 06 6 H 15°

20° 0 01

23'I
JC-C

~~WAKEFIELD CIR~~
~~OP~~ Co 0 00 ~~633~~ 886

NEWBURGH CT
~~OP~~ ~~645~~ Co 906

SHA 51.3-8
11-15-72

# ROAD INVENTORY SHEET

Road No. _____
Road Name _____
Sheet No. _____
Date _____
County _____
State Coordinates _____

SHA 51.3-8
11-15-72

**STATE HIGHWAY ADMINISTRATION OF MARYLAND**

URBAN

COGPS2008
6-21-02
SS/WP

ROAD INVENTORY SHEET Co. 908

Party Chief FR
Recorder JE
Helper

Map No. I-11

Road No. ~~OP 644~~
Road Name PEAR ~~FREE~~ TREE CT
Sheet No. 1 of 1
Date 12-18-79
County CHARLES
State Coordinates 834-278

HPS-39
12-18-81

ST. CHARLES

H H H
D E
CUL 007 SAC

SE

006
4 004 5 20°
001
CIR
WAKEFIELD ~~OP~~ Co 000 ~~633~~ 886

23'I
Jc-o

SHA 51.3-8
11-15-72

## ROAD INVENTORY SHEET

Road No. _____
Road Name _____
Sheet No. _____
Date _____
County _____
State Coordinates _____

SHA 51.3-8
11-15-72

**STATE HIGHWAY ADMINISTRATION OF MARYLAND**

URBAN

ROAD INVENTORY SHEET Co 909

Party Chief FR
Recorder JE
Helper

Map No. F11

ST. CHARLES

Road No. OP 641
Road Name PIMLICO CT
Sheet No. 1 of 1
Date 12-18-79
County CHARLES
State Coordinates 834-278

NAS-39
12-18-81

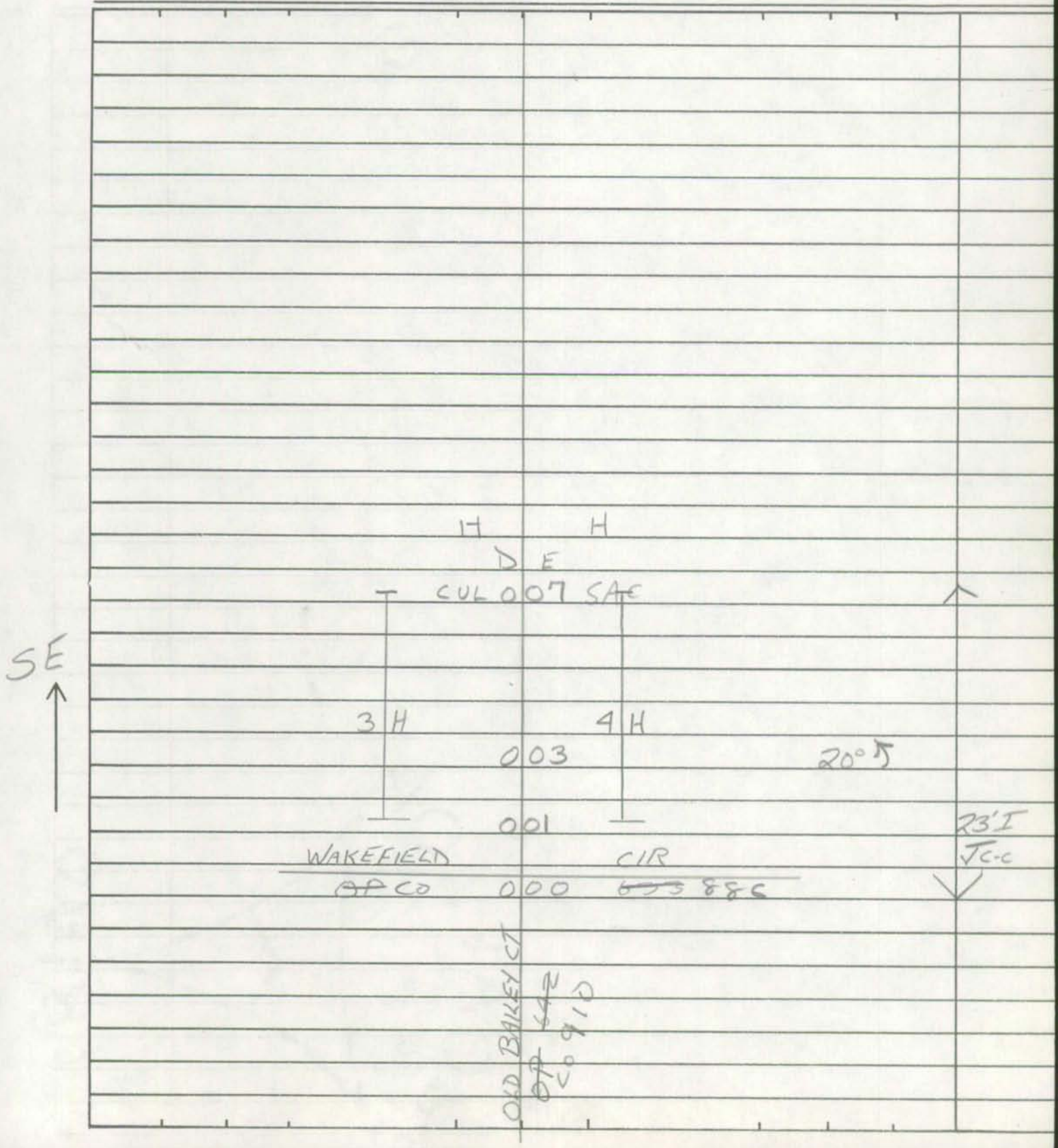

SHA 51.3-8
11-15-72

# ROAD INVENTORY SHEET

Road No. _____
Road Name _____
Sheet No. _____
Date _____
County _____
State Coordinates _____

SHA 51.3-8
11-15-72

**STATE HIGHWAY ADMINISTRATION OF MARYLAND**

URBAN

ROAD INVENTORY SHEET Co 910

Party Chief FR
Recorder JE
Helper

Map No. I-11
ST. CHARLES

Road No. OP 642
Road Name OLD BAILEY CT
Sheet No. 1 of 1
Date 12-18-79
County CHARLES
State Coordinates 834-278

HPS-39
12-18-81

H H
D E
H CUL 011 SAC
H 010
OLNEY CT
OP ~~643~~ 006
Co 911
N
H 005 6 H
003 20°
23'I
Jc-c
001
WAKEFIELD CIR
OP Co 000 ~~633~~ 886
PINLICO CT

SHA 51.3-8
11-15-72

## ROAD INVENTORY SHEET

Road No. _____
Road Name _____
Sheet No. _____
Date _____
County _____
State Coordinates _____

SHA 51.3-8
11-15-72

**STATE HIGHWAY ADMINISTRATION OF MARYLAND**

URBAN

ROAD INVENTORY SHEET Co 911

Party Chief FR
Recorder JE
Helper

Map No. E-11
ST. CHARLES

Road No. OP ~~643~~
Road Name OLNEY CT
Sheet No. 1 of 1
Date 12-18-79
County CHARLES
State Coordinates 834-278

HPS-39
12-15-81

SW

H
H D E H
CUL 002 SAC

001 H

28'I
Tc-c

OLD BAILEY CT
OP LD 000 ~~642~~ 910

SHA 51.3-8
11-15-72

## ROAD INVENTORY SHEET

Road No. _____
Road Name _____
Sheet No. _____
Date _____
County _____
State Coordinates _____

SHA 51.3-8
11-15-72

**STATE HIGHWAY ADMINISTRATION OF MARYLAND**

URBAN

ROAD INVENTORY SHEET

Co 912

Party Chief FR
Recorder JE
Helper

Map No. I-11

Road No. ~~OP 639~~
Road Name QUAKER CT
Sheet No. 1 of 1
Date 12-18-79
County CHARLES
State Coordinates 834-278

HPS-39
12-18-81

ST. CHARLES

H
H D E H
CUL 0 07 SAC

006 H

QUADRILLE CT CO913

SE

4 H 004 ~~OP 640~~ 20°

003 H

001 H 23'I
Jc-c

WAKEFIELD CIR
~~OP~~ CO 00~~0~~ ~~633~~ 886

SHA 51.3-8
11-15-72

## ROAD INVENTORY SHEET

Road No. _____
Road Name _____
Sheet No. _____
Date _____
County _____
State Coordinates _____

SHA 51.3-8
11-15-72

**STATE HIGHWAY ADMINISTRATION OF MARYLAND**

URBAN

ROAD INVENTORY SHEET C0913

Party Chief FR
Recorder JE
Helper

Map No. E-11

ST. CHARLES

Road No. ~~OP 640~~
Road Name QUADRILLE CT
Sheet No. 1 of 1
Date 12-18-79
County CHARLES
State Coordinates 834-278

HPS-39
12-18-81

SW

H
D E H
CUL 0 04 SAC
3 H 0 02 30°
23' I
JC-C
0 01 H
CT
QUAKER ~~OP~~ CO 0 00 ~~634~~ 912

SHA 51.3-8
11-15-72

# ROAD INVENTORY SHEET

Road No. _____
Road Name _____
Sheet No. _____
Date _____
County _____
State Coordinates _____

SHA 51.3-8
11-15-72

**STATE HIGHWAY ADMINISTRATION OF MARYLAND**

URBAN

ROAD INVENTORY SHEET Co 914

Party Chief FR
Recorder JE
Helper

Map No. I-11(P)
ST. CHARLES

Road No. ~~OP 638~~
Road Name RADNOR CT
Sheet No. 1 of 1
Date 12-18-79
County CHARLES
State Coordinates 834-278

HPS-39
12-18-81

S

H H
D E
CUL 004 SAC

15° 3 H 002 3 H

001

23 I
Jc-c

WAKEFIELD 000 CIR
OP CO ~~633~~ 886

PROP

SHA 51.3-8
11-15-72

# ROAD INVENTORY SHEET

Road No. _____
Road Name _____
Sheet No. _____
Date _____
County _____
State Coordinates _____

SHA 51.3-8
11-15-72

**STATE HIGHWAY ADMINISTRATION OF MARYLAND**

KBAN

ROAD INVENTORY SHEET Co 915

Party Chief FR
Recorder JE
Helper

Map No. I-11B
ST. CHARLES

Road No. ~~OP 637~~
Road Name RATHBONE CT
Sheet No. 1 of 1
Date 12-18-79
County CHARLES
State Coordinates 834-278

HPS-39
12-15-81

S

H
H D E H
CUL 0 04 SAC

H 003 H
002 25°
23' I
H 001 JCC
WAKEFIELD CIR
000
~~OP~~ Co 6~~33~~886

SHA 51.3-8
11-15-72

# ROAD INVENTORY SHEET

Road No. _____
Road Name _____
Sheet No. _____
Date _____
County _____
State Coordinates _____

SHA 51.3-8
11-15-72

URBAN

**STATE HIGHWAY ADMINISTRATION OF MARYLAND**

ROAD INVENTORY SHEET

Co 916

Party Chief FR
Recorder JE
Helper

Map No. I-11

ST. CHARLES

Road No. OP ~~634~~
Road Name SNOW HILL CT
Sheet No. 1 of 1
Date 12-17-79
County CHARLES
State Coordinates 832-277

HPS-39
12-18-81

| | | | |
|---|---|---|---|
| H | | H | |
| | D | E | |
| H | CUL O | 08 SAC | |
| H | 0 | 06 | 5 H 15° |
| | 0 | 03 | |
| H | 0 | 01 | 24' I / Vc-c |
| OAKLEY | | DR | |
| OP CO | 0 | 00 | ~~567~~ 648 |

SHA 51.3-8
11-15-72

# ROAD INVENTORY SHEET

Road No. _____
Road Name _____
Sheet No. _____
Date _____
County _____
State Coordinates _____

SHA 51.3-8
11-15-72

**STATE HIGHWAY ADMINISTRATION OF MARYLAND**

URBAN

ROAD INVENTORY SHEET Co 917

Party Chief FR
Recorder JE
Helper

Map No. I-11

Road No. ~~OP 635~~
Road Name SUSSEX CT
Sheet No. 1 of 1
Date 12-17-79
County CHARLES
State Coordinates 832-277

NPS-39
12-18-81

ST. CHARLES

H H H

D E

CUL 0 06 SAC

0 05

4 H

3 H

0 03

0 01

OAKLEY DR

~~OP~~ Co 0 00 ~~567~~ 648

24' I
JC-C

TALBOT CT
~~OP 636~~
Co 918

S

SHA 51.3-8
11-15-72

# ROAD INVENTORY SHEET

Road No. _____
Road Name _____
Sheet No. _____
Date _____
County _____
State Coordinates _____

SHA 51.3-8
11-15-72

**STATE HIGHWAY ADMINISTRATION OF MARYLAND**

URBAN

ROAD INVENTORY SHEET Co 918

Party Chief FR
Recorder JE
Helper

Map No. F-11

ST. CHARLES

Road No. ~~OP 636~~
Road Name TALBOT CT
Sheet No. 1 of 1
Date 12-17-79
County CHARLES
State Coordinates 832-277

HPS-39
12-18-81

N

H H
DE
H CUL 005 SAC H
15° H 003 H
24'I
H 002 15° Jcc
OAKLEY DR
~~OP~~ Co 000 ~~[illegible]~~ 648

SUSSEX CT
~~OP 6~~ 5
Co 917

SHA 51.3-8
11-15-72

# ROAD INVENTORY SHEET

Road No. _____
Road Name _____
Sheet No. _____
Date _____
County _____
State Coordinates _____

SHA 51.3-8
11-15-72

**STATE HIGHWAY ADMINISTRATION OF MARYLAND**

ROAD INVENTORY SHEET

Party Chief JE
Recorder NS
Helper

Map No. I-11 MP 7.88

82-3

Road No. Co 919
Road Name ADAMS DR.
Sheet No. 1 OF 1
Date 5 \ 11 \ 83
County CHARLES Co
State Coordinates 790 - 260

| | | | | |
|---|---|---|---|---|
| PLOWDEN | | DR. | | |
| CO | 0 14 | 920 | | |
| | | | | 22'I |
| | 0 09 | | PT | 40'CW |
| | | | 30° | |
| | 0 05 | | Pc | |
| | 0 03 | | | |
| | | | | 2-15'I |
| | | | | J-CB's Ins. |
| | | | | 11'GR. MED |
| MD | 0 00 | 225 | | |
| | Co 1510 (96-30 Co) | Exchange Dr | | |

S

SHA 51.3-8
11-15-72

# ROAD INVENTORY SHEET

Road No. _____
Road Name _____
Sheet No. _____
Date _____
County _____
State Coordinates _____

SHA 51.3-8
11-15-72

**STATE HIGHWAY ADMINISTRATION OF MARYLAND**

COGPS2002
6-18-02
SS/WP

ROAD INVENTORY SHEET

Party Chief JE
Recorder NS
Helper

Map No. I-11

82-4

Road No. Co 920
Road Name (PLOWDEN DR.)
Sheet No. 1 OF 1
Date 5 \ 11 \ 83
County CHARLES CO
State Coordinates 790·260

(Simms Dr)
Co ~~1161~~ 0 33 ~~OP~~ I 11-3 ~~828~~ 1161

~~RD 0 28 END~~

(ADAMS DR.)
0 24 Co 919 PT
22' I
40' CW
40°
0 07 PC

CUL 0 00 SAC
DE

W

SHA 51.3-8
11-15-72

# ROAD INVENTORY SHEET

Road No. _____
Road Name _____
Sheet No. _____
Date _____
County _____
State Coordinates _____

SHA 51.3-8
11-15-72

**STATE HIGHWAY ADMINISTRATION OF MARYLAND**

URBAN

ROAD INVENTORY SHEET

Party Chief JE
Recorder NS
Helper

Map No. I-11

82-5

Road No. Co 921
Road Name HUNTINGTON WOODS DR
Sheet No. 1 OF 1
Date 5\10\83
County CHARLES Co.
State Coordinates 832-280

N E

PINE CONE ~~CR.~~ ~~PROP.~~ CIR

| | | | |
|---|---|---|---|
| Co ~~922~~ | 0 11 | 922 | |
| | 0 09 | PT 15° | 36'I J-CC |
| | 0 02 | PC | |
| ST. MARKS | | DR. | |
| Co | 0 00 | 898 | |

SHA 51.3-8
11-15-72

# ROAD INVENTORY SHEET

Road No. _____
Road Name _____
Sheet No. _____
Date _____
County _____
State Coordinates _____

SHA 51.3-8
11-15-72

**STATE HIGHWAY ADMINISTRATION OF MARYLAND**

VRMAN

## ROAD INVENTORY SHEET

Party Chief: D.T.
Recorder: J.E
Helper:

Map No. I-11B 8A-7
83-3

Road No.: Co 922
Road Name: PINE CONE CIR
Sheet No.: 1 of 23
Date: 3-14-84
County: Charles
State Coordinates: 833-280

| | | | |
|---|---|---|---|
| WHITE FIR CT CO. 923 | 0 57 | VELVET ASH CT CO 925 | |
| PT | 0 47 | | |
| WINTERGREEN PL ENT. T.H. | 0 43 | | |
| 70° HUNTINGTON WOODS DR CO 921 | 0 39 | | |
| PC | 0 35 | | |
| | 0 33 | 20° | |
| 15° | 0 27 | | |
| | | (LIGHTNER CT) | |
| PT | 0 18 | Co 944 | |
| | | (MOUNTAIN ASH CT) | |
| | 0 12 | Co 945 | |
| 30° | | (PALMETTO CT) | |
| | 0 04 | Co 946 | |
| PC | 0 03 | | |
| (PRIMROSE DR) Co 947 | 0 00 | | 36' I Jc-c |
| ROAD | ~~000~~ | ~~END~~ | |

N

PINE CONE CIR. Co 922

SHA 51.3-8
11-15-72

COGP 52002
6-21-02
55/10P

ROAD INVENTORY SHEET

Road No. Co 922
Road Name PINE CONE CIR
Sheet No. 2 of 23
Date 3-14-84
County Charles
State Coordinates

| | | |
|---|---|---|
| REDBUD CT (BUD) | | |
| CO. 1020 | 104 | |
| RUSTY LEAF CT | | |
| CO 1019 | 099 | |
| 135° SASSAFRAS DR | | |
| ~~OP 998~~ CO 1155 | 095 | |
| | SEASRAPE CT | |
| | 092 CO. 1018 | |
| SILK TREE CT | | |
| PC CO 1017 | 090 | |
| SNOWBELL CT | | |
| CO 1014 | 085 | |
| | 083 20° | |
| ~~ROAD~~ | ~~082~~ ~~END~~ | |
| | SOUR CHERRY CT | |
| | 078 CO 928 | |
| | TAMARACK CT | |
| | 073 CO 927 | |
| PT | 067 | |
| | TULIP TREE CT | |
| | 062 CO 926 | |
| 80° WEEPING WILLOW CT | | |
| CO ~~OP 770~~ 1073 | 056 | |
| | | 36'I |
| PC | 055 | Jc-c |

SHA 51.3-8
11-15-72

**STATE HIGHWAY ADMINISTRATION OF MARYLAND**

## ROAD INVENTORY SHEET

Party Chief JE
Recorder BM
Helper

Map No. I-11B

HPS -1

Road No. CO 922
Road Name PINE CONE CIR
Sheet No. 3 OF 3
Date 4 APR 1985
County CHARLES
State Coordinates 833 · 280

| | | |
|---|---|---|
| PINE CONE CIR 922 | | |
| PRIMROSE DR | | |
| PT CO 947 | 1 | 14 |
| PECAN CT | | |
| CO 1021 | 1 | 10 |
| 135° | | |

SAME

SHA 51.3-8
11-15-72

## ROAD INVENTORY SHEET

Road No. _____
Road Name _____
Sheet No. _____
Date _____
County _____
State Coordinates _____

SHA 51.3-8
11-15-72

**STATE HIGHWAY ADMINISTRATION OF MARYLAND**

URBAN

ROAD INVENTORY SHEET

Party Chief JE
Recorder NS
Helper

Map No. I-11

82-7

Road No. Co 923
Road Name WHITE FIR CT
Sheet No. 1 OF 1
Date 5\10\83
County CHARLES Co
State Coordinates 832-280

D E
CUL 0 14 SAC

NW

24' I
J-CC

WALNUT CT.
0 05 Co 924

0 03 15°

PINE CONE CIR
Co 0 00 922

(VELVET ASH CT.)
Co 929

SHA 51.3-8
11-15-72

## ROAD INVENTORY SHEET

Road No. _____
Road Name _____
Sheet No. _____
Date _____
County _____
State Coordinates _____

SHA 51.3-8
11-15-72

**STATE HIGHWAY ADMINISTRATION OF MARYLAND**

URBAN

ROAD INVENTORY SHEET

Party Chief JE
Recorder NS
Helper

Map No. I-11

82-8

Road No. Co 924
Road Name WALNUT CT.
Sheet No. 1 OF 1
Date 5/10/83
County CHARLES Co
State Coordinates 832-280

| | | |
|---|---|---|
| | D E | |
| CUL | 0 14 SAC | ^ |
| NE ↑ | | |
| | 0 11 | PT 24'I J-CC |
| | | 25° |
| | 0 02 | PC |
| WHITE FIR | CT. | |
| Co | 0 00 923 | v |

SHA 51.3-8
11-15-72

## ROAD INVENTORY SHEET

Road No. _____
Road Name _____
Sheet No. _____
Date _____
County _____
State Coordinates _____

SHA 51.3-8
11-15-72

**STATE HIGHWAY ADMINISTRATION OF MARYLAND**

URBAN

ROAD INVENTORY SHEET

Party Chief JE
Recorder NS
Helper

Map No. I-11

82-9

Road No. Co 925
Road Name (VELVET ASH CT.)
Sheet No. 1 OF 1
Date 5\10\83
County CHARLES Co
State Coordinates 832-280

| | D | E | |
|---|---|---|---|
| CUL | 0 | 09 SAC | |
| | | | 24'I J-CC |
| PINE CONE | | CIR. | |
| Co | 0 | 00 922 | |

SE

WHITE FIR CT.

Co 925

SHA 51.3-8
11-15-72

## ROAD INVENTORY SHEET

Road No. _____
Road Name _____
Sheet No. _____
Date _____
County _____
State Coordinates _____

SHA 51.3-8
11-15-72

**STATE HIGHWAY ADMINISTRATION OF MARYLAND**

URBAN

ROAD INVENTORY SHEET

Party Chief JE
Recorder NS
Helper

Map No. I-11

82-10

Road No. Co 926
Road Name (TULIP TREE CT.)
Sheet No. 1 OF 1
Date 5 \ 10 \ 83
County CHARLES Co
State Coordinates 834-281

D E
CUL O 05 SAC

S

24' I
J-CC

PINE CONE CIRCLE
Co O 00 922

SHA 51.3-8
11-15-72

## ROAD INVENTORY SHEET

Road No. _____
Road Name _____
Sheet No. _____
Date _____
County _____
State Coordinates _____

SHA 51.3-8
11-15-72

**STATE HIGHWAY ADMINISTRATION OF MARYLAND**

URBAN

ROAD INVENTORY SHEET

Party Chief ~~NS~~ JE
Recorder ~~CM~~ NS
Helper

Map No. I-11

82-11

Road No. Co 927
Road Name (TAMARACK CT.)
Sheet No. 1 OF 1
Date 5-10-83
County CHARLES Co
State Coordinates 834 - 281

D E
CUL 0 05 SAC

SW

24' I
J-CC

PINE CONE CIR.
Co 0 00 922

SHA 51.3-8
11-15-72

## ROAD INVENTORY SHEET

Road No. _____
Road Name _____
Sheet No. _____
Date _____
County _____
State Coordinates _____

SHA 51.3-8
11-15-72

**STATE HIGHWAY ADMINISTRATION OF MARYLAND**

URBAN

ROAD INVENTORY SHEET

Party Chief JE
Recorder NS
Helper

Map No. I-11

82-12

Road No. Co 928
Road Name (SOUR CHERRY CT.)
Sheet No. 1 OF 1
Date 5 \ 10 \ 83
County CHARLES Co
State Coordinates 834-282

| | | |
|---|---|---|
| | D E | |
| CUL | 0 13 SAC | ^ |
| SW ↑ ↱75° | 0 10 | |
| | | 24'I J-CC |
| (SUGAR MAPLE CT.) Co 929 | 0 05 | |
| PINE CONE Co | 0 00 CIRCLE 922 | v |

SHA 51.3-8
11-15-72

## ROAD INVENTORY SHEET

Road No. _____
Road Name _____
Sheet No. _____
Date _____
County _____
State Coordinates _____

SHA 51.3-8
11-15-72

**STATE HIGHWAY ADMINISTRATION OF MARYLAND**

URBAN

ROAD INVENTORY SHEET

Party Chief JE
Recorder NS
Helper

Map No. I-11

82-13

Road No. Co 929
Road Name (SUGAR MAPLE CT)
Sheet No. 1 OF 1
Date 5 \ 10 \ 83
County CHARLES Co.
State Coordinates 834-282

D E
CUL O 10 SAC

SE

24' I
J-CC

(SOUR CHERRY CT.)
CO O 00 928

SHA 51.3-8
11-15-72

# ROAD INVENTORY SHEET

Road No. _____
Road Name _____
Sheet No. _____
Date _____
County _____
State Coordinates _____

SHA 51.3-8
11-15-72

**STATE HIGHWAY ADMINISTRATION OF MARYLAND**

VR BAN

ROAD INVENTORY SHEET Co 930

98-1,2ST
2-3-99
SS/RB

Party Chief G. SIMS
Recorder K. HESS
Helper

Map No. M39 81-14 EXTRA MP 0.79 H-11

Road No. ~~OP 755~~
Road Name (INDIAN LANE)
Sheet No. 1 of 1
Date 10-13-82
County CHAS.
State Coordinates 836-296

E
N

D e
CUL 0 16 JAC

20° 0 12

(INDIAN CT)
Co 931 ~~OP 756~~ 0 03

MATTAWOMAN - BEANTOWN RD
MD ~~60~~ 0.00 ~~60~~ ~~205~~ 5 (98-1,2ST)

22' I
2-6' E SHLDR
36' CW

SHA 51.3-8
11-15-72

# ROAD INVENTORY SHEET

Road No. _____
Road Name _____
Sheet No. _____
Date _____
County _____
State Coordinates _____

SHA 51.3-8
11-15-72

**STATE HIGHWAY ADMINISTRATION OF MARYLAND**

URBAN

ROAD INVENTORY SHEET Co 931

Party Chief G. SIMS
Recorder K. Hess
Helper

Map No. M39 81-14 EXTRA MP.03

Road No. OP T56
Road Name (INDIAN CT)
Sheet No. 1 of 1
Date 10-13-82
County CHAS
State Coordinates 838-296

N

DE
CUL 009 SAC

21 I
36' CW

(INDIAN LA)
Co ~~OP~~ 000 ~~455~~ 930

SHA 51.3-8
11-15-72

# ROAD INVENTORY SHEET

Road No. _____
Road Name _____
Sheet No. _____
Date _____
County _____
State Coordinates _____

SHA 51.3-8
11-15-72

**STATE HIGHWAY ADMINISTRATION OF MARYLAND** ~~OP 861~~

URBAN
H-11-45
AL/RJ
3-20-92

ROAD INVENTORY SHEET Co 932

Party Chief G. SIMS
Recorder K. HESS
Helper

Map No. M39 81-14 EXTRA

Road No. ~~OP 761~~
Road Name (WHITE OAK DR)
Sheet No. 1 of 1
Date 10-13-82
County CHAS
State Coordinates 835-295

H-11-1
↑'92

Road 074 End

Charter Oak Dr
~~OP CO 839~~ 17-25 071
CO 1225

92-H-11-2
861

SW



~~[illegible]~~
~~[illegible]~~ 029 ~~[illegible]~~

(OAK DR)
C933 ~~OP 738~~ 028

24'I
50'CW

SUB - STATION RD
CO 000 62

SHA 51.3-8
11-15-72

# ROAD INVENTORY SHEET

Road No. _____
Road Name _____
Sheet No. _____
Date _____
County _____
State Coordinates _____

SHA 51.3-8
11-15-72

**STATE HIGHWAY ADMINISTRATION OF MARYLAND**

URBAN

ROAD INVENTORY SHEET Co 933 87-36

Party Chief G. SIMS
Recorder K. HESS
Helper

Map No. H-11

81-14 EXTRA
MP 0.33

Road No. ~~OP 758~~
Road Name OAK DR
Sheet No. 1 of 1
Date 10-13-82
County CHAS
State Coordinates 836-295

(WHITE OAK DR)
CO 0 43 ~~761~~ 932

(HOLM OAK DR)
~~OP 762~~
CO 934

0 27

0 14 30° S ~~24' I~~ ~~44' CW~~

83.1 EXTRA (RED OAK LA)

0 12 ~~OP 776~~ CO 1074 81-40

0 10 20° S ~~24' I~~ ~~44' CW~~

3-36" RCP'S 0 08 DR

BAR OAK DR

CO ~~OP 760~~ 0 04 ~~7 59~~ 1080 24' I

0 02 44' CW

COUNCIL OAK DR
~~OP~~ CO 0 00 ~~757~~ 936

CO 933

OP 758

CO 933

CO 933

N

SHA 51.3-8
11-15-72

# ROAD INVENTORY SHEET

Road No. _____
Road Name _____
Sheet No. _____
Date _____
County _____
State Coordinates _____

SHA 51.3-8
11-15-72

**STATE HIGHWAY ADMINISTRATION OF MARYLAND**

H-11-3 → 192

H-11-47 VRBAN

Co 934 AL/RJ

ROAD INVENTORY SHEET

~~OP 859~~ ~~OP 962~~ 3-20-92 BB 84-27 RM 2-28-85

Party Chief G. SIMS
Recorder K. HESS
Helper

Map No. H-11 M39

MP 6.27
81-14 EXTRA

Road No.
Road Name ~~X~~ HOLM OAK DR ~~X~~
Sheet No. 1 of 1
Date 10-13-82
County CHAS
State Coordinates 836-295

H-11-44 ↑191
93-29

D E
Road 0 59 End

Burning Oak DR.
CO ~~OP~~ 0 55 ~~863~~ H-11-47 1343

Oak Ridge CT 0 51
CO ~~OP 860~~ 1383 0 48

Charter Oak DR ~~CT~~
Co 0 40 1225

Shade Oak CT
Co 0 35 1341 H-11-43

Road End
0 31

Valley Oak CT
Co 0 29 969

(Holly Oak CT)
Co 0 21 968

~~ROAD~~ 0 12 ~~END~~

English Oak CT
~~OP 765~~ Co 0 09 ~~OP 766~~ 967

(BLACK 0 07 OAK CT)
~~OP 763~~ Co 0 04 ~~OP 764~~ 935

(OAK DR)
~~OP~~ Co 0 00 ~~758~~ 933

22' I
2 UML

20' I
2-8' ESHD
2 UML

21' I
40' CW

S

SHA 51.3-8
11-15-72

# ROAD INVENTORY SHEET

Road No. _____
Road Name _____
Sheet No. _____
Date _____
County _____
State Coordinates _____

SHA 51.3-8
11-15-72

**STATE HIGHWAY ADMINISTRATION OF MARYLAND**

URBAN

ROAD INVENTORY SHEET

Party Chief G. SIMS
Recorder R. Hess
Helper

Map No. M39

Road No. Co 935
Road Name (BLACK OAK CT)
Sheet No. 1 of 1
Date 10-13-82
County CHARLES
State Coordinates 836.295

SE

D e
CUL 0 18 SAC

(HOLM OAK DR)
CO 0 10 934

21' I
40' CW

CUL 0 00 SAC
D e

SHA 51.3-8
11-15-72

# ROAD INVENTORY SHEET

Road No. _____
Road Name _____
Sheet No. _____
Date _____
County _____
State Coordinates _____

SHA 51.3-8
11-15-72

**STATE HIGHWAY ADMINISTRATION OF MARYLAND**

URMAN

## ROAD INVENTORY SHEET

Co 936

H-11-34
GD/CG
2-27-90
98-1,2ST
2-3-99
SS/RB

Party Chief G. SIMS
Recorder K. Hess
Helper

Road No. ~~OP 757~~
Road Name COUNCIL OAK DR
Sheet No. 1 of 1
Date 10-13-82
County CHAS
State Coordinates 836-293

81-14 EXTRA
MP. 119

Map No. M39
WHITE OAK WOODS

DE
CUL 0.92 SAC

0.63 PT 120° PC 20'I 2UML

0.58

CHARTER OAK DR.
0.50 CO 1225 (H-11-35)

0.41 PT 90° PC

W

~~ROAD~~ 0.36 ~~END~~

OAK DR
0.33 ~~OP 758~~ Co933

PIN OAK DR
0.17 ~~END~~ Co 937

10° 0.14 24'I 34'CW

MATTAWOMAN - BEANTOWN RD
MD ~~Co~~ 0.00 ~~50~~ ~~505~~ 5
(98-1,2ST)

SHA 51.3-8
11-15-72

# ROAD INVENTORY SHEET

Road No. _____
Road Name _____
Sheet No. _____
Date _____
County _____
State Coordinates _____

SHA 51.3-8
11-15-72

**STATE HIGHWAY ADMINISTRATION OF MARYLAND**

URBAN

OP 772

ROAD INVENTORY SHEET

Party Chief D.T.
Recorder JE
Helper

Map No. 39
83-1

Road No. Co 937
Road Name (PIN OAK DR)
Sheet No. 1 of 1
Date 3-13-84
County Charles
State Coordinates 837·293

87-37

PROP

ROAD 0 22 END

0 18 15°

83-1 EXTRA
OP 773 0 13

35° 0 11 24'I Jct

CO TWIN OAK DR 0 10 36" CMP
1077 83-1 EXTRA
~~OP 774~~ 0 09

N

0 06 36" CMP

(BAR OAK DR)
CO ~~OP 759~~ 1080 0 05

24'I 30'c-w

0 02

COUNCIL OAK DR
CO 0 00 936

SHA 51.3-8
11-15-72

# ROAD INVENTORY SHEET

Road No. _____
Road Name _____
Sheet No. _____
Date _____
County _____
State Coordinates _____

SHA 51.3-8
11-15-72

**STATE HIGHWAY ADMINISTRATION OF MARYLAND**

94 GA EX#31
6 DIAH
12-2-94

ROAD INVENTORY SHEET STATELY OAK CT

Party Chief D.T.
Recorder J.E
Helper

Map No. 39

83-12

Road No. Co 938
Road Name ~~BLACK OAK CT~~
Sheet No. 1 of 1
Date 3-13-84
County Charles
State Coordinates 817-296

84-34

D E
CUL 004 SAC

E
~~W~~

URBAN LeOAK

24'I
Jc-C

GREENWOOD DR
Co 000 632

SHA 51.3-8
11-15-72

ROAD INVENTORY SHEET

Road No. _____
Road Name _____
Sheet No. _____
Date _____
County _____
State Coordinates _____

SHA 51.3-8
11-15-72

**STATE HIGHWAY ADMINISTRATION OF MARYLAND**

ROAD INVENTORY SHEET

Party Chief D.T.
Recorder JE
Helper

Map No. 39
83-13

Road No. Co 939
Road Name MAPLEWOOD CT
Sheet No. 1 of 1
Date 3-13-84
County Charles
State Coordinates 817-296

84-35

DE
CUL 005 SAC

W

URBAN LOCAL

GREENWOOD DR
CO 000 632

24'I
Jc-c

SHA 51.3-8
11-15-72

# ROAD INVENTORY SHEET

Road No. _____
Road Name _____
Sheet No. _____
Date _____
County _____
State Coordinates _____

SHA 51.3-8
11-15-72

**STATE HIGHWAY ADMINISTRATION OF MARYLAND**

CO GPS 2002
2-03-02
SS/WP

ROAD INVENTORY SHEET

Party Chief D.T.
Recorder JE
Helper

Map No. 39
83-14

Road No. Co 940
Road Name POPLAR ~~WOOD~~ WOOD CT.
Sheet No. 1 of 1
Date 3-13-84
County Charles
State Coordinates 817-296

84-36

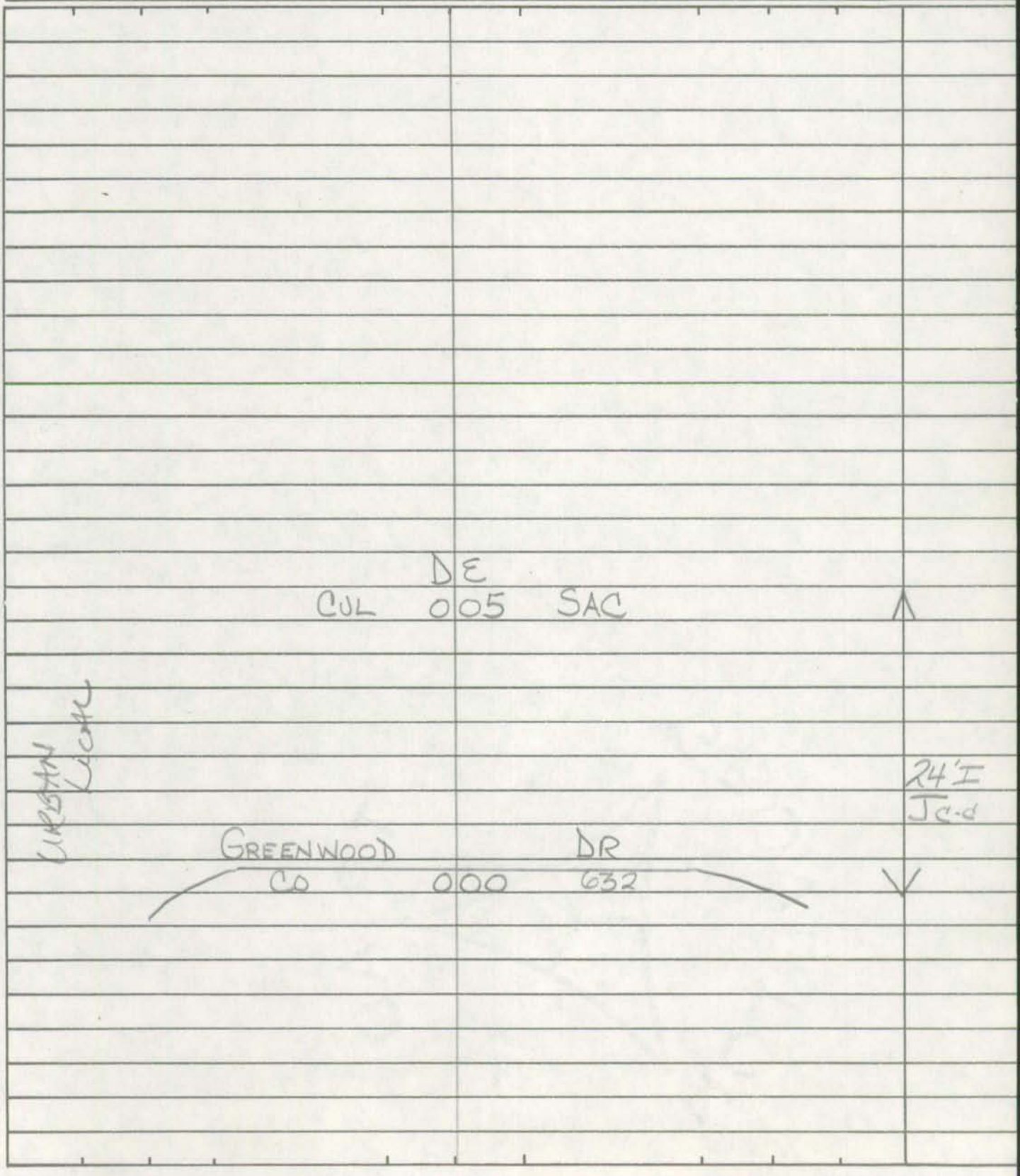

SHA 51.3-8
11-15-72

# ROAD INVENTORY SHEET

Road No. _____
Road Name _____
Sheet No. _____
Date _____
County _____
State Coordinates _____

SHA 51.3-8
11-15-72

**STATE HIGHWAY ADMINISTRATION OF MARYLAND**

95-57
4-3-96
AL/BB
A/T

ROAD INVENTORY SHEET

Party Chief D.T.
Recorder J.E
Helper

Map No. 39

83-15

Road No. Co 941
Road Name GREENWOOD CT
Sheet No. 1 of 1
Date 3-13-84
County Charles
State Coordinates 817-296

84-37

H-11-14(94) A/T

D E
CUL 011 SAC

Pine View
~~(PINEWOOD CT)~~
CO. ~~942~~

CT
~~(PINEVIEW CT)~~
~~CO~~ 943

007

@.07

005

15°

32'I
Jc-c

(BEECHWOOD DR)
CO 633

BEECHWOOD CT
CO 634

000

(GREENWOOD DR)
~~CO 637~~
CO 632

N

URBAN LOCAL

SHA 51.3-8
11-15-72

# ROAD INVENTORY SHEET

Road No: _____
Road Name _____
Sheet No. _____
Date _____
County _____
State Coordinates _____

SHA 51.3-8
11-15-72

**STATE HIGHWAY ADMINISTRATION OF MARYLAND**

ROAD INVENTORY SHEET

Party Chief D.T.
Recorder J.E.
Helper

Map No. 39

83-16

Road No. Co 942
Road Name PINEWOOD CT
Sheet No. 1 of 1
Date 3-13-84
County Charles
State Coordinates 817-296

P4-38

NOW COMBINED
WITH Co 943
GD/AH 12-2-94
94 Co Ex #60

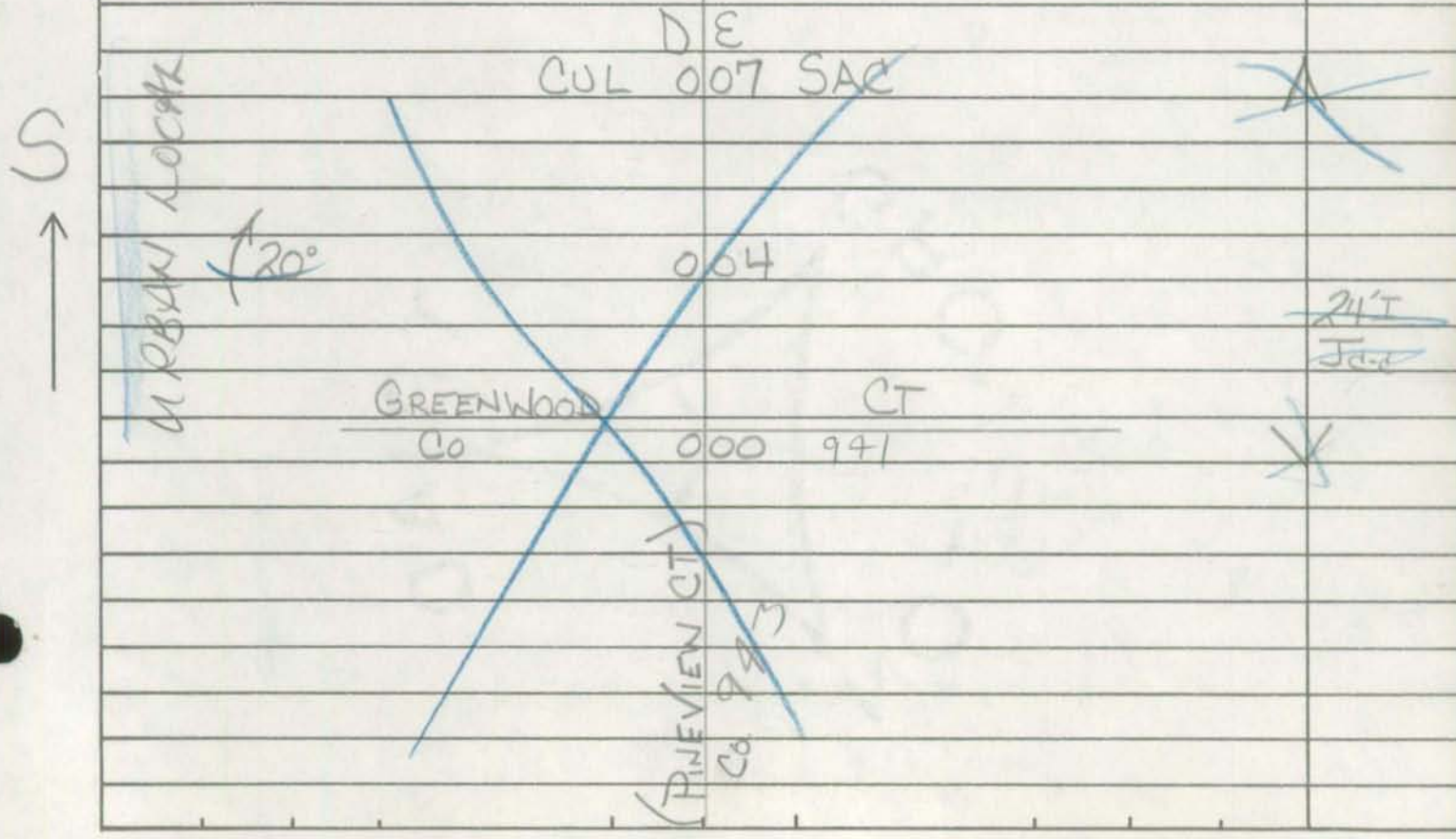

SHA 51.3-8
11-15-72

ROAD INVENTORY SHEET

Road No. _____
Road Name _____
Sheet No. _____
Date _____
County _____
State Coordinates _____

SHA 51.3-8
11-15-72

**STATE HIGHWAY ADMINISTRATION OF MARYLAND**

94COEX#60 95-57
GD/AH
12-2-94 4-3-96
AL/BB
A/T

ROAD INVENTORY SHEET

Party Chief D.T.
Recorder J.E.
Helper

Map No. 39
83-17

Road No. Co. 943
Road Name X PINEVIEW CT X
Sheet No. 1 of 1
Date 3-13-84
County Charles
State Coordinates 817-296

84-39
M-11-15-94



SHA 51.3-8
11-15-72

# ROAD INVENTORY SHEET

Road No. _____
Road Name _____
Sheet No. _____
Date _____
County _____
State Coordinates _____

SHA 51.3-8
11-15-72

**STATE HIGHWAY ADMINISTRATION OF MARYLAND**

URMAN

ROAD INVENTORY SHEET

Party Chief D.T.
Recorder JE
Helper

Map No. I-11B

83-3 EXTRA

Road No. Co 944
Road Name (LIGHTNER CT.)
Sheet No. 1 of 1
Date 3-14-84
County Charles
State Coordinates 833-280

84-8

E

D E
CUL 008 SAC

24'I
Jc-c

PINE CONE CIR
CO 000 922

SHA 51.3-8
11-15-72

# ROAD INVENTORY SHEET

Road No. _____
Road Name _____
Sheet No. _____
Date _____
County _____
State Coordinates _____

SHA 51.3-8
11-15-72

**STATE HIGHWAY ADMINISTRATION OF MARYLAND**

URBAN

ROAD INVENTORY SHEET

Party Chief D.T.
Recorder J.E.
Helper

Map No. I-11B
83-3 EXTRA

Road No. Co 945
Road Name (MOUNTAIN ASH CT)
Sheet No. 1 of 1
Date 3-14-84
County Charles
State Coordinates 833-280

84-9

E

DE
CUL 008 SAC

24'I
Jcc

PINE CONE CIR
CO. 000 922

SHA 51.3-8
11-15-72

# ROAD INVENTORY SHEET

Road No. _____
Road Name _____
Sheet No. _____
Date _____
County _____
State Coordinates _____

SHA 51.3-8
11-15-72

**STATE HIGHWAY ADMINISTRATION OF MARYLAND**

URBAN

ROAD INVENTORY SHEET

Party Chief D.T
Recorder JF
Helper

Map No. I-11B

84-10

83-3 EXTRA

Road No. Co 946
Road Name (PALMETTO CT.)
Sheet No. 1 of 1
Date 3-14-84
County Charles
State Coordinates 833-280

E

DE
CUL007SAC

10°

PINE CONE CIR
CO
003
000
922

24'I
Jc-d

SHA 51.3-8
11-15-72

ROAD INVENTORY SHEET

Road No. _____
Road Name _____
Sheet No. _____
Date _____
County _____
State Coordinates _____

SHA 51.3-8
11-15-72

**STATE HIGHWAY ADMINISTRATION OF MARYLAND**

URBAN

ROAD INVENTORY SHEET

Party Chief D.T.
Recorder J.E
Helper

Map No. I-11B

83-3 EXTRA

Road No. Co. 947
Road Name (PRIMROSE DR.)
Sheet No. 1 of 1
Date 3-14-84
County Charles
State Coordinates 833-280

84-11

(PRIMROSE CT)
Co 948

S

LAMBETH HILL DR

PT Co 017 880
45°
PRC

013

PRC
70°
PC

003

36'I
JC-C

PINE CONE CIR
CO 000
922

SHA 51.3-8
11-15-72

# ROAD INVENTORY SHEET

Road No. _____
Road Name _____
Sheet No. _____
Date _____
County _____
State Coordinates _____

SHA 51.3-8
11-15-72

**STATE HIGHWAY ADMINISTRATION OF MARYLAND**

URBAN

ROAD INVENTORY SHEET

Party Chief DT
Recorder JE
Helper

Map No. I-11B

Road No. Co 948
Road Name (PRIMROSE CT.)
Sheet No. 1 of 1
Date 3-14-84
County CHARLES
State Coordinates 833-280

84-12

S

DE
CUL 011 SAC

PT 008
80°
PC 005

003 20° 24' I
J' C-C

LAMBETH HILL DR
CO 000 880

(PRIMROSE DR)
CO 947

SHA 51.3-8
11-15-72

# ROAD INVENTORY SHEET

Road No. _____
Road Name _____
Sheet No. _____
Date _____
County _____
State Coordinates _____

SHA 51.3-8
11-15-72

**STATE HIGHWAY ADMINISTRATION OF MARYLAND**

URBAN

ROAD INVENTORY SHEET

Party Chief D.T.
Recorder JE
Helper

Map No. I-11B
83-4

Road No. Co 949
Road Name CUMBERLAND CT
Sheet No. 1 of 1
Date 3-14-84
County Charles
State Coordinates 825-277

| | | | |
|---|---|---|---|
| | D | E | |
| CUL | 0 | 09 | SAC |
| 45° | 0 | 07 | |
| COCHISE CT CO 950 | 0 | 05 | |
| DARTMOUTH CO | 0 | 00 | RD 833 |
| BUCKNELL CIR CO 834 | | | |

S

24'I
Jc-C

SHA 51.3-8
11-15-72

# ROAD INVENTORY SHEET

Road No. _____
Road Name _____
Sheet No. _____
Date _____
County _____
State Coordinates _____

SHA 51.3-8
11-15-72

**STATE HIGHWAY ADMINISTRATION OF MARYLAND**

URBAN

ROAD INVENTORY SHEET

Party Chief D.T.
Recorder J E
Helper

Map No. I-11B

83-5

Road No. Co. 950
Road Name COCHISE CT
Sheet No. 1 of 1
Date 3-14-84
County Charles
State Coordinates 825-277

E

D E
CUL 0 03 SAC

45° 0 01

24'I
Jc-c

CUMBERLAND CT
CO. 0 00 949

SHA 51.3-8
11-15-72

# ROAD INVENTORY SHEET

Road No. _____
Road Name _____
Sheet No. _____
Date _____
County _____
State Coordinates _____

SHA 51.3-8
11-15-72

**STATE HIGHWAY ADMINISTRATION OF MARYLAND**

VRMAN

ROAD INVENTORY SHEET

Party Chief D.T.
Recorder J.E.
Helper

Map No. I-11B
83-6

Road No. Co 951
Road Name ChesAPEAKE CT.
Sheet No. 1 of 1
Date 3-14-84
County Charles
State Coordinates 826-277

S

D E
CUL DIR SAC

20°

008

24'I
Jc-c

DARTMOUTH RD
Co 000 833

SHA 51.3-8
11-15-72

# ROAD INVENTORY SHEET

Road No. _____
Road Name _____
Sheet No. _____
Date _____
County _____
State Coordinates _____

SHA 51.3-8
11-15-72

**STATE HIGHWAY ADMINISTRATION OF MARYLAND**

ROAD INVENTORY SHEET

Party Chief D.T.
Recorder J.E
Helper

Map No. I-12 89-91
83-EXTRA2

Road No. CO. 952
Road Name (GANT RD)
Sheet No. 1 of 1
Date 3-15-84
County Charles
State Coordinates 864-248

N

ROAD 005 END

20'I
30'C-W

DEBORAH DR
Co 000 600

SHA 51.3-8
11-15-72

ROAD INVENTORY SHEET

Road No. _____
Road Name _____
Sheet No. _____
Date _____
County _____
State Coordinates _____

SHA 51.3-8
11-15-72

**STATE HIGHWAY ADMINISTRATION OF MARYLAND**

ROAD INVENTORY SHEET

Party Chief D.T
Recorder J E
Helper

Map No. I-12 84-42
83-EXTRA 3

Road No. Co 953
Road Name POPLAR ST
Sheet No. 1 of 1
Date 3-15-84
County Charles
State Coordinates 863-243

| | | | |
|---|---|---|---|
| | D E | | |
| CUL | 0 50 SAC | | |
| | 0 47 | PT 50° PC | |
| | 0 43 | | |
| PT 90° PC | 0 37 | | |
| | 0 32 | | |
| | ASH DR | | |
| | 0 19 CO. 954 | | |
| | 0 09 | 15° | |
| 15° | 0 06 | | 20'I 30'c-W |
| OAKS | RD | | |
| CO | 0 00 102 | | |

N

SHA 51.3-8
11-15-72

## ROAD INVENTORY SHEET

Road No. _____
Road Name _____
Sheet No. _____
Date _____
County _____
State Coordinates _____

SHA 51.3-8
11-15-72

**STATE HIGHWAY ADMINISTRATION OF MARYLAND**

ROAD INVENTORY SHEET

Party Chief D.T.
Recorder JE
Helper

Map No. I-12 84-43
83-EXTRA 4

Road No. Co. 954
Road Name ASH DR.
Sheet No. 1 of
Date 3-15-84
County Charles
State Coordinates 863-243

E

PINE ST
CO 012 955

20' G
30' C-W

006

22' I
30' C-W

POPLAR ST
CO 000 953

SHA 51.3-8
11-15-72

# ROAD INVENTORY SHEET

Road No. _____
Road Name _____
Sheet No. _____
Date _____
County _____
State Coordinates _____

SHA 51.3-8
11-15-72

**STATE HIGHWAY ADMINISTRATION OF MARYLAND**

ROAD INVENTORY SHEET

Party Chief D.T.
Recorder J.E
Helper

Map No. I-12

83-EXTRA 5

Road No. Co 955
Road Name PINE ST
Sheet No. 1 of 1
Date 3-15-84
County Charles
State Coordinates 863-243

N

DE
CUL 0 09 SAC

ASH DR
Co. 954 0 02

20'I
20'C-W

Charles
ST MARYS 0 00 Co LINE
CO. LINE

PINE ST
ST. MARY'S
CO 6 88

SHA 51.3-8
11-15-72

# ROAD INVENTORY SHEET

Road No. _____
Road Name _____
Sheet No. _____
Date _____
County _____
State Coordinates _____

SHA 51.3-8
11-15-72

**STATE HIGHWAY ADMINISTRATION OF MARYLAND**

ROAD INVENTORY SHEET G 956

Party Chief BB
Recorder FR.
Helper

Road No. ~~OP~~ 692
Road Name (RICHARD LAWRENCE DR.)
Sheet No. 1 of 1
Date 2-17-81
County CHARLES
State Coordinates 255-260

Map No. I-10 (G-09)
MP. 1.68 80-22

841

E

ROAD 0 20 END

0 18

↑20°

0 17

6 H

5 H

0 06

20°↑

0 02

20'H
30'CW

Bicknell
~~Poorhouse~~ RD

~~MD.~~ G CO 0 00 ~~484~~ ~~H24~~ 1298

SHA 51.3-8
11-15-72

## ROAD INVENTORY SHEET

Road No. _____
Road Name _____
Sheet No. _____
Date _____
County _____
State Coordinates _____

SHA 51.3-8
11-15-72

**STATE HIGHWAY ADMINISTRATION OF MARYLAND**

URBAN
94-08
2-16-95
GD/TM

## ROAD INVENTORY SHEET

Co 957

Party Chief G. SIMS
Recorder K. HESS
Helper

Map No. I-11B 81-EXTRA

Road No. ~~OP 732~~
Road Name HUNTINGTON CIRCLE
Sheet No. 1 of 2
Date 10-13-82
County CHAS.
State Coordinates 827-283

84-14

| | | | |
|---|---|---|---|
| | | GIDEON CT | |
| | 0 69 | ~~OP 743~~ CO 1028 | PT |
| | | Guilford Dr | |
| | 0 58 | CO 1412 | 80° |
| | 0 51 | | PC |
| (HARROW CT) | | | |
| ~~OP 742~~ CO 1027 | 0 50 | | |
| HIGH TIMBER CT | | Heathcote Road | |
| ~~OP 740~~ CO 1026 | 0 43 | OP 741 | |
| 15° | 0 40 | | |
| INDIAN KING CT | | | |
| ~~OP 738~~ CO 961 | 0 38 | | |
| | 0 36 | Kempsford Field Place | PT |
| | 0 33 | Ent to T.H. | 45° |
| | 0 23 | | PC |
| | | LIGHT ARMS PLACE | |
| ENT REC. CENTER | 0 20 | OP 736 | |
| PT | 0 18 | | |
| JESMOND CT | | | |
| 20° ~~OP 735~~ CO 960 | 0 14 | | |
| PC | 0 13 | | |
| JONATHAN CT | | | |
| ~~OP 734~~ CO 959 | 0 09 | | |
| JUSTICE CT | | Light Arms Place | |
| ~~OP 733~~ CO 958 | 0 04 | Ent to T.H. | 36' I |
| POST | | OFFICE RD | J' C-C |
| CO | 0 00 | 644 | SS |
| | CO 350 | BARRINGTON DR | |

E

SHA 51.3-8
11-15-72

## ROAD INVENTORY SHEET Co 957

Road No. ~~OP 732~~
Road Name HUNTINGTON CIRCLE
Sheet No. 2 of 2
Date 10-13-72
County CHAS
State Coordinates

| | | | | |
|---|---|---|---|---|
| | COPLEY AVE CO 347 | | | |
| POST CO | 1 | 20 | OFFICE RD 644 | |
| ASHLEY GREEN CT ~~OP 754~~ Co 1039 | 1 | 15 | | |
| 10° | 1 | 14 | | |
| | 1 | 09 | | PT |
| (BLACKLAND CT) ~~OP 752~~ Co 1037 | 1 | 06 | (CHARLETON CT) ~~CHARLETON CT~~ ~~OP 751~~ Co 1036 | 20° |
| | 1 | 02 | CHURCHILL CT ~~OP 750~~ Co 1035 | PC |
| PT DORSEY CT ~~OP 748~~ Co 1033 | 0 | 97 | | |
| 30° | 0 | 93 | PROP RD. | |
| PC | 0 | 90 | | |
| FEDERAL HOUSE CT ~~OP 746~~ Co 1031 | 0 | 86 | ENDICOTT CT ~~OP 747~~ Co 1032 | |
| | 0 | 83 | | PT |
| FLANDERS CT ~~OP 745~~ Co 1030 | 0 | 79 | | 30° |
| | 0 | 76 | | PC |
| FRANKLIN CT ~~OP 744~~ Co 1029 | 0 | 73 | | |

SAME

SHA 51.3-8
11-15-72

**STATE HIGHWAY ADMINISTRATION OF MARYLAND**

URBAN

ROAD INVENTORY SHEET

Co 958

Party Chief G. SIMS
Recorder K. Hess
Helper

Map No. I-11 61-EXTRA

Road No. ~~OP~~ ~~733~~
Road Name JUSTICE COURT
Sheet No. 1 of 1
Date 10-13-82
County CHAS
State Coordinates 827-283

84-15

N

D e
CUL 0 07 SAC

10° 0 03 25' I
J' C-C

HUNTINGTON CIRCLE
~~OP~~ Co 0 00 ~~13~~ 957

SHA 51.3-8
11-15-72

# ROAD INVENTORY SHEET

Road No. _____
Road Name _____
Sheet No. _____
Date _____
County _____
State Coordinates _____

SHA 51.3-8
11-15-72

**STATE HIGHWAY ADMINISTRATION OF MARYLAND**

URBAN

ROAD INVENTORY SHEET

Party Chief G SIMS
Recorder K HESS
Helper

Map No. I-11 81-EXTRA

Road No. ~~OP 734~~ Co 959
Road Name JONATHAN COURT
Sheet No. 1 of 1
Date 10-13-82
County CHAS
State Coordinates 827-283

84-16

N

DE
CUL 007 SAC

10° 003 25'I
J'C-C

HUNTINGTON CIRCLE
~~OP~~ Co 000 ~~732~~ 957

SHA 51.3-8
11-15-72

# ROAD INVENTORY SHEET

Road No. _____
Road Name _____
Sheet No. _____
Date _____
County _____
State Coordinates _____

SHA 51.3-8
11-15-72

**STATE HIGHWAY ADMINISTRATION OF MARYLAND**

URBAN

ROAD INVENTORY SHEET Co 960

Party Chief G. SIMS
Recorder K. HESS
Helper

Map No. I-11 81-EXTRA

Road No. ~~OP 735~~
Road Name JESMOND CT
Sheet No. 1 of 1
Date 10-13-82
County CHAS
State Coordinates 827-203

84-17

DC
CUL 007 SAC

005 10° ↑

↑10° 002 25' I
J' C-C

HUNTINGTON CIRCLE
~~OP~~ CO 000 ~~732~~ 957

SHA 51.3-8
11-15-72

# ROAD INVENTORY SHEET

Road No. _____
Road Name _____
Sheet No. _____
Date _____
County _____
State Coordinates _____

SHA 51.3-8
11-15-72

**STATE HIGHWAY ADMINISTRATION OF MARYLAND**

YR BAN

ROAD INVENTORY SHEET Co 961

Party Chief G. SIMS
Recorder K. Hess
Helper

Map No. I-11 81-EXTRA

Road No. ~~OF 738~~
Road Name INDIAN KING CT
Sheet No. 1 of 1
Date 10-13-82
County CHAS.
State Coordinates 827-283

84-18

N

D C
CUL 0 10 SAC

0 07 30° ↑

INVERNESS CT
~~OF 739~~ 0 05
Co 962

25' I
J'C-C

HUNTINGTON CIRCLE
~~OF~~ Co 0 00 ~~732~~ 957

SHA 51.3-8
11-15-72

# ROAD INVENTORY SHEET

Road No. _____
Road Name _____
Sheet No. _____
Date _____
County _____
State Coordinates _____

SHA 51.3-8
11-15-72

**STATE HIGHWAY ADMINISTRATION OF MARYLAND**

URBAN

ROAD INVENTORY SHEET Co 962

Party Chief G. SIMS
Recorder K. Hess
Helper

Map No. I-11 81-EXTRA

Road No. ~~OP~~ 739
Road Name INVERNESS COURT
Sheet No. 1 of 1
Date 10-13-82
County CHAS.
State Coordinates 827-283

84-19

W

DC
CUL 0 0 3 SAC

25 I
'J' C-C

INDIAN KING CT
~~OP~~ CO 0 00 ~~739~~ 961

SHA 51.3-8
11-15-72

# ROAD INVENTORY SHEET

Road No. _____
Road Name _____
Sheet No. _____
Date _____
County _____
State Coordinates _____

SHA 51.3-8
11-15-72

**STATE HIGHWAY ADMINISTRATION OF MARYLAND**

BB 84-3
RM 2-28-85
CDGPS2002
6-18-02
SS/WP

87-3

ROAD INVENTORY SHEET

Party Chief BB
Recorder FR.
Helper

Map No. I10 (C09)

80-20

Road No. ~~OP 689~~ Co. 963
Road Name ROSE LA.
Sheet No. 1 OF 1
Date 2-17-81
County CHARLES
State Coordinates 771-251

| | | | | |
|---|---|---|---|---|
| | | 0 E | | |
| | Cul | 0 31 | SAC | |
| | | | | 18' I |
| | ~~ROAD~~ | 0 24 | ~~END~~ | 30' CW |
| | | 0 21 | | 18' I |
| H | | 0 18 | H | |
| 30° | | 0 17 | | |
| H | | 0 16 | | |
| | | 0 14 | ROSE CT. ~~OP 640~~ CW 964 80-21 | ~~20' G~~ ~~30' CW~~ |
| | | 0 12 | 20° | |
| | | 0 11 | H | |
| | | 0 08 | WINTERS DR ~~OP 688~~ 632 | |
| | | 0 04 | 30° | |
| H | | 0 01 | | 20' I 30' CW |
| | POOR HOUSE CO. | 0 00 | RD. 133 | |

S

SHA 51.3-8
11-15-72

## ROAD INVENTORY SHEET

Road No. _____
Road Name _____
Sheet No. _____
Date _____
County _____
State Coordinates _____

SHA 51.3-8
11-15-72

**STATE HIGHWAY ADMINISTRATION OF MARYLAND**

BB 84-4
RM 2-28-85

ROAD INVENTORY SHEET

Party Chief BB
Recorder FR
Helper

Map No. I10 (609)

Road No. ~~[illegible]~~ ~~[illegible]~~ CO. 964
Road Name ROSE CT.
Sheet No. 1 OF 1
Date 2-17-81
County CHARLER
State Coordinates 771-251

80-21

H

D E

CUL 0 07 SAC

SW

0 04 H

ROSE CO

0 00 ~~[illegible]~~ LA. 963

20' ~~FI~~
30' CW

SHA 51.3-8
11-15-72

## ROAD INVENTORY SHEET

Road No. _____
Road Name _____
Sheet No. _____
Date _____
County _____
State Coordinates _____

SHA 51.3 - 8 Revised
4.83

MARYLAND STATE HIGHWAY ADMINISTRATION

rural

## ROAD INVENTORY SHEET

Party Chief: BB
Recorder: RM
Assistant:
Map No./Dir.: I-10 / W
State Coordinates: 253-266

Road No.: Co 965
Road Name: Willoby Rd
County: Charles
Date: 3-4-85
Sheet No.: 1 OF 1

MP 20.39

| SYSTEM | | | | TRAFFIC | | LINE DIAGRAM | TRAFFIC | | | PAVEMENT DATA |
|---|---|---|---|---|---|---|---|---|---|---|
| FED. AID. | FUNCT. CLASS. | HWY. SYS. | HPMS SAMPLE | PRK.G. REST. | COM/IND. ACCESS | | CONTROL | COM/IND. ACCESS | PRK.G. REST. | |
| | | | | | | | | | | |
| | | | | | | Road End | | | | |
| | | | | | | PT 0.29 | | | | |
| | | | | | | 35° | | | | |
| | | | | | | (Ignore C4) | | | | |
| | | | | | | 6966 0.24 | | | | |
| | | | | | | PC 0.18 | | | | 20'I |
| | | | | | | | | | | 30'-CW |
| | | | | | | md 0.00 224 | | | | |

TRAFFIC CODES

TRAFFIC CONTROLS: STOP SIGN=SS, TRAFFIC LIGHT=T.L., FLASHING RED BALL=F.R.

TRAFFIC CODES

PARKING RESTRICTIONS: A.M. PEAK, P.M. PEAK, A.M./P.M. PEAK, NO PARKING ANYTIME=N.P., COMM/IND. ACCESS=E

| SYSTEM | | | | TRAFFIC | | LINE DIAGRAM | TRAFFIC | | | | PAVEMENT DATA |
|---|---|---|---|---|---|---|---|---|---|---|---|
| FED. AID. | FUNCT. CLASS. | HWY. SYS. | HPMS SAMPLE | PRKG. REST. | COM/IND ACCESS | | CONTROL | COM/IND ACCESS | PRKG. REST. | | |

SHA 51.3 - 8 Revised
4.83

# MARYLAND STATE HIGHWAY ADMINISTRATION

Rural

## ROAD INVENTORY SHEET

Party Chief: BB
Recorder: RM
Assistant:
Map No./Dir.: I-10 / S
State Coordinates: 253-266

Road No.: Co 966
Road Name: JANORE CT
County: Charles
Date: 3-4-85
Sheet No.: 1 OF 1

| SYSTEM | | | | TRAFFIC | | LINE DIAGRAM | TRAFFIC | | | PAVEMENT DATA |
|---|---|---|---|---|---|---|---|---|---|---|
| FED. AID. | FUNCT CLASS. | HWY. SYS. | HPMS SAMPLE | PRKG. REST. | COM/IND. ACCESS | | CONTROL | COM/IND. ACCESS | PRKG. REST. | |
| | | | | | | | | | | |
| | | | | | | DE | | | | |
| | | | | | | Cul 0.08 Sac | | | | |
| | | | | | | | | | | 20'I |
| | | | | | | | | | | 30'CW |
| | | | | | | Walloby Rd CO 0.00 965 | | | | |

TRAFFIC CODES

TRAFFIC CONTROLS: STOP SIGN=SS, TRAFFIC LIGHT=T.L., FLASHING RED BALL=F.R.

TRAFFIC CODES

PARKING RESTRICTIONS: A.M. PEAK, P.M. PEAK, A.M./P.M. PEAK, NO PARKING ANYTIME=N.P., COMM/IND. ACCESS=E

| SYSTEM | | | | TRAFFIC | | LINE DIAGRAM | TRAFFIC | | | PAVEMENT DATA |
|---|---|---|---|---|---|---|---|---|---|---|
| FED. AID. | FUNCT. CLASS. | HWY. SYS. | HPMS SAMPLE | PRKG. REST. | COM/IND ACCESS | | CONTROL | COM/IND ACCESS | PRKG. REST. | |

SHA 51.3 - 8 Revised
4.83

URBAN

# MARYLAND STATE HIGHWAY ADMINISTRATION

## ROAD INVENTORY SHEET

| | | | |
|---|---|---|---|
| Party Chief | BB | Road No. | Co 967 84-28 |
| Recorder | RM | Road Name | English Oak CT |
| Assistant | | County | Charles |
| Map No./Dir. | H11 / NW | Date | 2-28-85 |
| State Coordinates | 836-295 | Sheet No. | 1 OF 1 |

| SYSTEM | | | | TRAFFIC | | LINE DIAGRAM | TRAFFIC | | | PAVEMENT DATA |
|---|---|---|---|---|---|---|---|---|---|---|
| FED. AID. | FUNCT. CLASS. | HWY. SYS. | HPMS SAMPLE | PRKG. REST. | COM/IND. ACCESS | | CONTROL | COM/IND. ACCESS | PRKG. REST. | |
| | | | | | | DE | | | | |
| | | | | | | Cul 0 14 SAC | | | | |
| | | | | | | Holm Oak Dr | | | | |
| | | | | | | CO 008 9 34 | | | | 20'I |
| | | | | | | | | | | 30'CW |
| | | | | | | Cul 0 00 SAC | | | | |
| | | | | | | DE | | | | |

TRAFFIC CODES

TRAFFIC CONTROLS: STOP SIGN=S.S., TRAFFIC LIGHT=T.L., FLASHING RED BALL=F.R.

TRAFFIC CODES

PARKING RESTRICTIONS: A.M. PEAK, P.M. PEAK, A.M./P.M. PEAK, NO PARKING ANYTIME=N.P., COMM/IND. ACCESS=E

| SYSTEM | | | | TRAFFIC | | LINE DIAGRAM | TRAFFIC | | | PAVEMENT DATA |
|---|---|---|---|---|---|---|---|---|---|---|
| FED. AID. | FUNCT. CLASS. | HWY. SYS. | HPMS SAMPLE | PRKG. REST. | COM/IND ACCESS | | CONTROL | COM/IND ACCESS | PRKG. REST. | |

SHA 51.3 - 8 Revised
4.83

# MARYLAND STATE HIGHWAY ADMINISTRATION

## ROAD INVENTORY SHEET

Party Chief: BB
Recorder: RM
Assistant:
Map No./Dir.: HYI / SE
State Coordinates: 836-295

Road No.: CO 968
Road Name: Holly Oak Ct
County: Charles
Date: 2-28-85
Sheet No.: 1 OF 1

84-29

| SYSTEM | | | | TRAFFIC | | LINE DIAGRAM | TRAFFIC | | | PAVEMENT DATA |
|---|---|---|---|---|---|---|---|---|---|---|
| FED. AID. | FUNCT. CLASS. | HWY. SYS. | HPMS SAMPLE | PRKG. REST. | COM/IND. ACCESS | | CONTROL | COM/IND. ACCESS | PRKG. REST. | |
| | | | | | | DE | | | | |
| | | | | | | Cul 011 SAC | | | | |
| | | | | | | Holm Oak Dr | | | | |
| | | | | | | Co 004 934 | | | | 20' I |
| | | | | | | | | | | 30' CW |
| | | | | | | Cul 000 SAC | | | | |
| | | | | | | DE | | | | |

TRAFFIC CODES

TRAFFIC CONTROLS: STOP SIGN=SS, TRAFFIC LIGHT=T.L., FLASHING RED BALL=F.R.

TRAFFIC CODES

PARKING RESTRICTIONS: A.M. PEAK, P.M. PEAK, A.M./P.M. PEAK, NO PARKING ANYTIME=N.P., COMM/IND. ACCESS=E

| SYSTEM | | | | TRAFFIC | | LINE DIAGRAM | TRAFFIC | | | | PAVEMENT DATA |
|---|---|---|---|---|---|---|---|---|---|---|---|
| FED. AID. | FUNCT. CLASS. | HWY. SYS. | HPMS SAMPLE | PRKG. REST. | COM/IND ACCESS | | CONTROL | COM/IND ACCESS | PRKG. REST. | | |

SHA 51.3 - 8 Revised
4.83

URBAN

# MARYLAND STATE HIGHWAY ADMINISTRATION

## ROAD INVENTORY SHEET

84-30

| | | | |
|---|---|---|---|
| Party Chief | BB | Road No. | Co 969 |
| Recorder | RM | Road Name | Valley Oak CT |
| Assistant | | County | Charles |
| Map No./Dir. | H11 / SE | Date | 2-28-85 |
| State Coordinates | 836-295 | Sheet No. | 1 OF 1 |

| SYSTEM | | | | TRAFFIC | | LINE DIAGRAM | TRAFFIC | | | PAVEMENT DATA |
|---|---|---|---|---|---|---|---|---|---|---|
| FED. AID. | FUNCT. CLASS. | HWY. SYS. | HPMS SAMPLE | PRKG. REST. | COM/IND. ACCESS | | CONTROL | COM/IND. ACCESS | PRKG. REST. | |
| | | | | | | DE | | | | |
| | | | | | | Cu/018 SAC | | | | |
| | | | | | | Holm Oak Dr | | | | |
| | | | | | | Co 006 934 | | | | |
| | | | | | | | | | | 20' I |
| | | | | | | | | | | 30' CW |
| | | | | | | Cu 000 SAC | | | | |
| | | | | | | DE | | | | |

TRAFFIC CODES

TRAFFIC CONTROLS: STOP SIGN=SS, TRAFFIC LIGHT=T.L., FLASHING RED BALL=F.R.

TRAFFIC CODES

PARKING RESTRICTIONS: A.M. PEAK, P.M. PEAK, A.M./P.M. PEAK, NO PARKING ANYTIME=N.P., COMM/IND. ACCESS=E

| SYSTEM | | | | TRAFFIC | | LINE DIAGRAM | TRAFFIC | | | | PAVEMENT DATA |
|---|---|---|---|---|---|---|---|---|---|---|---|
| FED. AID. | FUNCT. CLASS. | HWY. SYS. | HPMS SAMPLE | PRKG. REST. | COM/IND ACCESS | | CONTROL | COM/IND ACCESS | PRKG. REST. | | |

SHA 51.3 - 8 Revised 4.83

94 Co. EX #27

# MARYLAND STATE HIGHWAY ADMINISTRATION

## ROAD INVENTORY SHEET OP 780

98-1,25T
2-3-99
SS/RB

Party Chief: G. Davis
Recorder: T. Massicot
Assistant:
Map No./Dir.: H-11 / N
State Coordinates: 832-287

Road No.: Co 970
Road Name: Vivian Adams Rd
County: Charles
Date: 12-6-94
Sheet No.: 1 OF 2

TRAFFIC CODES: TRAFFIC CONTROLS: STOP SIGN=SS, TRAFFIC LIGHT=T.L., FLASHING RED BALL=F.R.

TRAFFIC CODES: PARKING RESTRICTIONS: A.M. PEAK, P.M. PEAK, A.M./P.M. PEAK, NO PARKING ANYTIME=N.P., COMM/IND. ACCESS=E

| SYSTEM: FED. AID. | SYSTEM: FUNCT CLASS. | SYSTEM: HWY. SYS. | SYSTEM: HPMS SAMPLE | TRAFFIC: PRK.G. REST. | TRAFFIC: COM/IND. ACCESS | LINE DIAGRAM | | | TRAFFIC: CONTROL | TRAFFIC: COM/IND. ACCESS | TRAFFIC: PRK.G. REST. | PAVEMENT DATA |
|---|---|---|---|---|---|---|---|---|---|---|---|---|
| | | | | | | | 0 57 | PT | | | | |
| | | | | | | | | 100° | | | | |
| | | | | | | GIZA FARM | 0 52 | | | E | | |
| | | | | | | | 0 51 | PC | | | | |
| | | | | | E | Elem. Sch. | 0 36 | 0 | | | | |
| | | | | | | | | 8 | | | | |
| | | | | | | | | 7 | | | | |
| | | | | | E | Elem. Sch. | 0 30 | | | | | |
| | | | | | | | | P | | | | |
| | | | | | | PT | 0 29 | 0 | | | | |
| | | | | | | 60° | | | | | | |
| | | | | | | PC | 0 18 | | | | | |
| | | | | | | | 0 13 | | | | | |
| | | | | | | (Ryon Ct) | | | | | | |
| | | | | | | Co 1090 | 0 09 | | | | | |
| | | | | | | | | | | | | 22.8 |
| | | | | | | | | | | | | 2 ML |
| | | | | | | Md | 0 00 | 5 Bus (98-1,25T) | TL | | | |

| SYSTEM | | | | TRAFFIC | | LINE DIAGRAM | TRAFFIC | | | PAVEMENT DATA |
|---|---|---|---|---|---|---|---|---|---|---|
| FED. AID. | FUNCT. CLASS. | HWY. SYS. | HPMS SAMPLE | PKG. REST. | COM/IND ACCESS | | CONTROL | COM/IND ACCESS | PKG. REST. | |
| | | | | | | Private Rd | | | | |
| | | | | | | Gate X——X | | | | |
| | | | | | | Road 0 82 End | | | | |
| | | | | | E | John Hanson Middle School 0 80 | | | | |
| | | | | | | 0 | | | | |
| | | | | | | 7 | | | | |
| | | | | | E | John Hanson Middle School 0 70 | | | | |
| | | | | | | 0 | | | | |
| | | | | | | 0 | | | | 22' |
| | | | | | | | | | | 2 ML |

SHA 51.3 - 8 Revised
4.83

# MARYLAND STATE HIGHWAY ADMINISTRATION

## ROAD INVENTORY SHEET

Rural

84-21

LOGAS 2012
06-20-02
33/WP

MP 2.66

| | | | |
|---|---|---|---|
| Party Chief | BB | Road No. | Co 971 |
| Recorder | RM | Road Name | Captain Dement Dr. |
| Assistant | | County | Charles |
| Map No./Dir. | H11 / W | Date | 2-26-85 |
| State Coordinates | 796-297 | Sheet No. | 1 OF 1 |

TRAFFIC CODES
TRAFFIC CONTROLS: STOP SIGN=S.S., TRAFFIC LIGHT=T.L., FLASHING RED BALL=F.R.

TRAFFIC CODES
PARKING RESTRICTIONS: A.M. PEAK, P.M. PEAK, A.M./P.M. PEAK, NO PARKING ANYTIME=N.P., COMM/IND. ACCESS=E

| SYSTEM: FED. AID. | SYSTEM: FUNCT. CLASS. | SYSTEM: HWY. SYS. | SYSTEM: HPMS SAMPLE | TRAFFIC: PRKG. REST. | TRAFFIC: COM/IND. ACCESS | LINE DIAGRAM | TRAFFIC: CONTROL | TRAFFIC: COM/IND. ACCESS | TRAFFIC: PRKG. REST. | PAVEMENT DATA |
|---|---|---|---|---|---|---|---|---|---|---|
| | | | | | | DE | | | | |
| | | | | | | CW 0.55 SAC | | | | |
| | | | | | | Captain's House Rd | | | | |
| | | | | | | 0.35 Co 974 | | | | |
| | | | | | | Dement Ct | | | | |
| | | | | | | PT Co 973 0.29 | | | | |
| | | | | | | 30° | | | | |
| | | | | | | PC 0.24 | | | | |
| | | | | | | Fendley Way | | | | |
| | | | | | | 0.20 Co 972 | | | | |
| | | | | | | | | | | 20'I |
| | | | | | | | | | | 30'CW |
| | | | | | | (Bensville Md) | | | | |
| | | | | | | Md 0.00 ~~228~~ 229 | | | | |

| SYSTEM | | | | TRAFFIC | | LINE DIAGRAM | TRAFFIC | | | | PAVEMENT DATA |
|---|---|---|---|---|---|---|---|---|---|---|---|
| FED. AID. | FUNCT. CLASS. | HWY. SYS. | HPMS SAMPLE | PRKG. REST. | COM/IND ACCESS | | CONTROL | COM/IND ACCESS | PRKG. REST. | | |

SHA 51.3 - 8 Revised
4.83

# MARYLAND STATE HIGHWAY ADMINISTRATION

## ROAD INVENTORY SHEET

84-23

Party Chief: BB
Recorder: RM
Assistant:
Map No./Dir.: H11 / S
State Coordinates: 795-298

Road No.: Co 972
Road Name: Fendley Way
County: Charles
Date: 2-26-85
Sheet No.: 1 OF 1

| SYSTEM | | | | TRAFFIC | | LINE DIAGRAM | TRAFFIC | | | PAVEMENT DATA |
|---|---|---|---|---|---|---|---|---|---|---|
| FED. AID. | FUNCT. CLASS. | HWY. SYS. | HPMS SAMPLE | PRKG. REST. | COM/IND. ACCESS | | CONTROL | COM/IND. ACCESS | PRKG. REST. | |
| | | | | | | Captain Co 014 Dement Dr 971 | | | | |
| | | | | | | 007 PT 30° | | | | |
| | | | | | | 003 PC | | | | 20'I |
| | | | | | | | | | | 30 CW |
| | | | | | | Evtaw Co Forrest Dr 809 | | | | |

TRAFFIC CODES

TRAFFIC CONTROLS: STOP SIGN=SS, TRAFFIC LIGHT=T.L., FLASHING RED BALL=F.R.

TRAFFIC CODES

PARKING RESTRICTIONS: A.M. PEAK, P.M. PEAK, A.M./P.M. PEAK, NO PARKING ANYTIME=N.P., COMM/IND. ACCESS=E

| SYSTEM | | | | TRAFFIC | | LINE DIAGRAM | TRAFFIC | | | | PAVEMENT DATA |
|---|---|---|---|---|---|---|---|---|---|---|---|
| FED. AID. | FUNCT. CLASS. | HWY. SYS. | HPMS SAMPLE | PRKG. REST. | COM/IND ACCESS | | CONTROL | COM/IND ACCESS | PRKG. REST. | | |

SHA 51.3 - 8 Revised
4.83

Rural

84-22

# MARYLAND STATE HIGHWAY ADMINISTRATION

## ROAD INVENTORY SHEET

Party Chief: BB
Recorder: RM
Assistant:
Map No./Dir.: H11 / W
State Coordinates: 795-298

Road No.: Co 973
Road Name: DEMART Ct
County: Charles
Date: 2-26-85
Sheet No.: 1 OF 1

| SYSTEM | | | | TRAFFIC | | LINE DIAGRAM | TRAFFIC | | | PAVEMENT DATA |
|---|---|---|---|---|---|---|---|---|---|---|
| FED. AID. | FUNCT CLASS. | HWY. SYS. | HPMS SAMPLE | PRKG. REST. | COM/IND. ACCESS | | CONTROL | COM/IND. ACCESS | PRKG. REST. | |
| | | | | | | | | | | |

TRAFFIC CODES

TRAFFIC CONTROLS: STOP SIGN=SS, TRAFFIC LIGHT=T.L., FLASHING RED BALL=F.R.

TRAFFIC CODES

PARKING RESTRICTIONS: A.M. PEAK, P.M. PEAK, A.M./P.M. PEAK, NO PARKING ANYTIME=N.P., COMM/IND. ACCESS=E




20'I
30'CW

| SYSTEM | | | | TRAFFIC | | LINE DIAGRAM | TRAFFIC | | | PAVEMENT DATA |
|---|---|---|---|---|---|---|---|---|---|---|
| FED. AID. | FUNCT. CLASS. | HWY. SYS. | HPMS SAMPLE | PRKG. REST. | COM/IND ACCESS | | CONTROL | COM/IND ACCESS | PRKG. REST. | |

SHA 51.3 - 8 Revised
4.83

# MARYLAND STATE HIGHWAY ADMINISTRATION

## ROAD INVENTORY SHEET

84-24

COGPS2006
6-20-02
SS/WP

| | | | |
|---|---|---|---|
| Party Chief | BB | Road No. | Co 974 |
| Recorder | RM | Road Name | Captain's House Rd |
| Assistant | | County | Charles |
| Map No./Dir. | H-11 / N | Date | 2-26-85 |
| State Coordinates | 795-298 | Sheet No. | 1 OF 1 |

| SYSTEM | | | | TRAFFIC | | LINE DIAGRAM | TRAFFIC | | | PAVEMENT DATA |
|---|---|---|---|---|---|---|---|---|---|---|
| FED. AID. | FUNCT. CLASS. | HWY. SYS. | HPMS SAMPLE | PRKG. REST. | COM/IND. ACCESS | | CONTROL | COM/IND. ACCESS | PRKG. REST. | |
| | | | | | | EUTAW Co 008 Forrest 809 (DR) | | | | |
| | | | | | | | | | | 20' I |
| | | | | | | | | | | 30' CW |
| | | | | | | CAPTAIN Co 000 DEMENT Dr 971 | | | | |

TRAFFIC CODES

TRAFFIC CONTROLS: STOP SIGN=SS, TRAFFIC LIGHT=T.L., FLASHING RED BALL=F.R.

TRAFFIC CODES

PARKING RESTRICTIONS: A.M. PEAK, P.M. PEAK, A.M./P.M. PEAK, NO PARKING ANYTIME=N.P., COMM/IND. ACCESS=E

| SYSTEM | | | | TRAFFIC | | LINE DIAGRAM | TRAFFIC | | | PAVEMENT DATA |
|---|---|---|---|---|---|---|---|---|---|---|
| FED. AID. | FUNCT. CLASS. | HWY. SYS. | HPMS SAMPLE | PRKG. REST. | COM/IND ACCESS | | CONTROL | COM/IND ACCESS | PRKG. REST. | |

SHA 51.3 - 8 Revised
4.83

# MARYLAND STATE HIGHWAY ADMINISTRATION

## ROAD INVENTORY SHEET

84-25

Rural

COGPS2002
6-20-02
SS/WP

| | | | |
|---|---|---|---|
| Party Chief | BB | Road No. | Co 975 |
| Recorder | Rm | Road Name | Ridge ~~Line~~ Ave ~~Terrace~~ |
| Assistant | | County | Charles |
| Map No./Dir. | H-11 / S | Date | 2-28-85 |
| State Coordinates | 795-298 | Sheet No. | 1 OF 1 |

| SYSTEM | | | | TRAFFIC | | LINE DIAGRAM | TRAFFIC | | | PAVEMENT DATA |
|---|---|---|---|---|---|---|---|---|---|---|
| FED. AID. | FUNCT. CLASS. | HWY. SYS. | HPMS SAMPLE | PRKG. REST. | COM/IND. ACCESS | | CONTROL | COM/IND. ACCESS | PRKG. REST. | |
| | | | | | | | | | | |
| | | | | | | DR | | | | |
| | | | | | | Cul 016 Sac | | | | |
| | | | | | | | | | | 20' I |
| | | | | | | | | | | 30' CW |
| | | | | | | Eutaw Forrest Dr | | | | |
| | | | | | | Co 0.00 809 | | | | |

TRAFFIC CODES

TRAFFIC CONTROLS: STOP SIGN=S.S., TRAFFIC LIGHT=T.L., FLASHING RED BALL=F.R.

TRAFFIC CODES

PARKING RESTRICTIONS: A.M. PEAK, P.M. PEAK, A.M./P.M. PEAK, NO PARKING ANYTIME=N.P., COMM/IND. ACCESS=E

| SYSTEM | | | | TRAFFIC | | LINE DIAGRAM | TRAFFIC | | | PAVEMENT DATA |
|---|---|---|---|---|---|---|---|---|---|---|
| FED. AID. | FUNCT. CLASS. | HWY. SYS. | HPMS SAMPLE | PRKG. REST. | COM/IND ACCESS | | CONTROL | COM/IND ACCESS | PRKG. REST. | |

SHA 51.3 - 8 Revised
4.83

# MARYLAND STATE HIGHWAY ADMINISTRATION

94 COEX #24, #25, URBAN
GD, TM
12-6-94

## ROAD INVENTORY SHEET

~~OP 784~~ 84 EXTRA 3

| | | | |
|---|---|---|---|
| Party Chief | BB | Road No. | Co 976 |
| Recorder | RM | Road Name | Bell Tree La. |
| Assistant | | County | Charles |
| Map No./Dir. | H11 / NE | Date | 2-26-85 |
| State Coordinates | 831-298 | Sheet No. | 1 OF 1 |

86-24

TRAFFIC CODES
TRAFFIC CONTROLS: STOP SIGN=S.S., TRAFFIC LIGHT=T.L., FLASHING RED BALL=F.R.

TRAFFIC CODES
PARKING RESTRICTIONS: A.M. PEAK, P.M. PEAK, A.M./P.M. PEAK, NO PARKING ANYTIME=N.P., COMM/IND. ACCESS=E

| SYSTEM: FED. AID. | SYSTEM: FUNCT. CLASS. | SYSTEM: HWY. SYS. | SYSTEM: HPMS SAMPLE | TRAFFIC: PRKG. REST. | TRAFFIC: COM/IND. ACCESS | LINE DIAGRAM | TRAFFIC: CONTROL | TRAFFIC: COM/IND. ACCESS | TRAFFIC: PRKG. REST. | PAVEMENT DATA |
|---|---|---|---|---|---|---|---|---|---|---|
| | | | | | | WENDY LA | | | | |
| | | | | | | 029 Co 1220 | | | | |
| | | | | | | 026 PT | | | | |
| | | | | | | 30° | | | | |
| | | | | | | 021 PC | | | | |
| | | | | | | ~~MARBELLA CT~~ ~~DR~~ | | | | |
| | | | | | | MARBELLA CT | | | | |
| | | | | | | 80° Co 1070 020 ~~107~~ 1437 | | | | |
| | | | | | | 018 PT | | | | |
| | | | | | | 70° | | | | |
| | | | | | | 011 PC | | | | |
| | | | | | | 008 | | | | |
| | | | | | | Silver Maple Dr ~~Sandalwood Dr~~ WENDY LA. | | | | |
| | | | | | | CO 977 002 CO ~~(H-11-31)~~ 1220 | | | | |
| | | | | | | | | | | 20' I |
| | | | | | | | | | | 30' CW |
| | | | | | | PIERCE ~~Garrett~~ Co 000 Rd ~~260~~ 1436 | SS | | | |

| SYSTEM | | | | TRAFFIC | | LINE DIAGRAM | TRAFFIC | | | PAVEMENT DATA |
|---|---|---|---|---|---|---|---|---|---|---|
| FED. AID. | FUNCT. CLASS. | HWY. SYS. | HPMS SAMPLE | PRKG. REST. | COM/IND ACCESS | | CONTROL | COM/IND ACCESS | PRKG. REST. | |

SHA 51.3 - 8 Revised
4.83

# MARYLAND STATE HIGHWAY ADMINISTRATION

94 CO. EX #25
12-6-94
GD/TM
84-EXTRA 4

URBAN
45-58
BD/AH
1/29/95

## ROAD INVENTORY SHEET

| | | | |
|---|---|---|---|
| Party Chief | BB | Road No. | Co 977 |
| Recorder | RM | Road Name | ~~Sandalwood Dr~~ Silver Maple Dr |
| Assistant | | County | Charles |
| Map No./Dir. | H-11 / NW | Date | 2-26-85 |
| State Coordinates | 831-298 | Sheet No. | 1 OF 1 |

H-11-5

| SYSTEM | | | | TRAFFIC | | LINE DIAGRAM | TRAFFIC | | | PAVEMENT DATA |
|---|---|---|---|---|---|---|---|---|---|---|
| FED. AID. | FUNCT. CLASS. | HWY. SYS. | HPMS SAMPLE | PRKG. REST. | COM/IND. ACCESS | | CONTROL | COM/IND. ACCESS | PRKG. REST. | |
| | | | | | | ~~Road End~~ | | | | |
| | | | | | | Marbella DR | | | | |
| | | | | | | Co 013 1041 | | | | |
| | | | | | | @.02 | | | | |
| | | | | | | | | | | 20' I |
| | | | | | | | | | | 30' CW |
| | | | | | | Bell Tree LA | | | | |
| | | | | | | Co 000 976 | | | | |
| | | | | | | Wendy La | | | | |

TRAFFIC CODES

TRAFFIC CONTROLS: STOP SIGN=S.S., TRAFFIC LIGHT=T.L., FLASHING RED BALL=F.R.

TRAFFIC CODES

PARKING RESTRICTIONS: A.M. PEAK, P.M. PEAK, A.M./P.M. PEAK, NO PARKING ANYTIME=N.P., COMM/IND. ACCESS=E

| SYSTEM | | | | TRAFFIC | | LINE DIAGRAM | TRAFFIC | | | PAVEMENT DATA |
|---|---|---|---|---|---|---|---|---|---|---|
| FED. AID. | FUNCT. CLASS. | HWY. SYS. | HPMS SAMPLE | PRKG. REST. | COM/IND ACCESS | | CONTROL | COM/IND ACCESS | PRKG. REST. | |

SHA 51.3 - 8 Revised 4.83

# MARYLAND STATE HIGHWAY ADMINISTRATION

## ROAD INVENTORY SHEET

URBAN
CO GPS 2002
7-03-02
SS/WP

Party Chief: BB
Recorder: RM
Assistant:
Map No./Dir.: H11 / ~~W~~ N
State Coordinates: 819 ~~850~~ ~~282~~ 287

Road No.: Co 978
Road Name: LANCASTER Cir
County: Charles
Date: 2-28-85
Sheet No.: 1 OF 2

84 KRTR8

TRAFFIC CODES
TRAFFIC CONTROLS: STOP SIGN=SS, TRAFFIC LIGHT=T.L., FLASHING RED BALL=F.R.

TRAFFIC CODES
PARKING RESTRICTIONS: A.M. PEAK, P.M. PEAK, A.M./P.M. PEAK, NO PARKING ANYTIME=N.P., COMM/IND. ACCESS=E

| SYSTEM: FED. AID. | SYSTEM: FUNCT. CLASS. | SYSTEM: HWY. SYS. | SYSTEM: HPMS SAMPLE | TRAFFIC: PRKG. REST. | TRAFFIC: COM/IND. ACCESS | LINE DIAGRAM | TRAFFIC: CONTROL | TRAFFIC: COM/IND. ACCESS | TRAFFIC: PRKG. REST. | PAVEMENT DATA |
|---|---|---|---|---|---|---|---|---|---|---|
| | | | | | | FALCON PL (OP 815) 0.61 (GAME ~~Bird~~ BIRD CT) (BC-DATAGE) CO 1261 | | | | |
| | | | | | | 22 | | | | |
| | | | | | | FALCON PL. (OP 815 "A") 0.56 | | | | |
| | | | | | | 0.55 Grouse PL | | | | |
| | | | | | | 0.51 OP 791 | | | | |
| | | | | | | 0.47 PC | | | | |
| | | | | | | 0.44 2 CBC L-94' W-72' D-8' | | | | |
| | | | | | | PT 60° 0.42 FAGLE CT ~~OP 814~~ CO 1157 | | | | |
| | | | | | | 0.35 DRAKE CT ~~OP 813~~ | | | | |
| | | | | | | PC 0.32 CO 1076 | | | | |
| | | | | | | DUNLIN CT ~~OP 790~~ CO 1047 0.28 BLUEBIRD DR ~~(OP 787)~~ CO 1158 | | | | |
| | | | | | | 0.26 | | | | |
| | | | | | | PT 38° BROADBILL DR ~~OP 788~~ CO 1046 0.16 | | | | |
| | | | | | | PC 0.11 | | | | |
| | | | | | | Bluebird Dr 0.09 ~~OP 787~~ CO 1158 | | | | |
| | | | | | | BECARD CT CO 1107 ~~OP 789~~ 0.07 | | | | |
| | | | | | | | | | | 36' I J-CC |
| | | | | | | ST Patrick Dr CO 0.00 810 | | | | ✓ |

COGPS 2002
7-03-02
SD/WP

G 978 2 of 2

| SYSTEM | | | | TRAFFIC | | LINE DIAGRAM | TRAFFIC | | | PAVEMENT DATA |
|---|---|---|---|---|---|---|---|---|---|---|
| FED. AID. | FUNCT. CLASS. | HWY. SYS. | HPMS SAMPLE | PRKG. REST. | COM/IND ACCESS | | CONTROL | COM/IND ACCESS | PRKG. REST. | |
| | | | | | | Smallwood Rd | | | | |
| | | | | | | CO ~~OP~~ 1 20 ~~785~~ 345 | | | | |
| | | | | | | ~~PROP~~ * * ~~1 19~~ * * ~~OP 815~~ (~~DIN~~) | | | | |
| | | | | | | MOCKINGBIRD CIR. | | | | |
| | | | | | | ~~OP 818~~ CO 1156 1 14 | | | | |
| | | | | | | 1 13 (MAGPIE LA) | | | | |
| | | | | | | G 1023 | | | | |
| | | | | | | MOCKINGBIRD CIR. | | | | |
| | | | | | | (~~OP 818~~ CO 1156 1 09 | | | | |
| | | | | | | 1 06 (MEADOWLARK LA) | | | | |
| | | | | | | G 1024 | | | | |
| | | | | | | LOG ~~TEAL~~ TEAL DR. | | | | |
| | | | | | | CO ~~OP 817~~ 1075 1 04 | | | | |
| | | | | | | LOG ~~TEAL~~ TEAL DR (KINGFISHER CT) | | | | |
| | | | | | | ~~OP 817~~ 1 00 G 1022 | | | | |
| | | | | | | CO 1075 | | | | |
| | | | | | | JAYBIRD CT. | | | | |
| | | | | | | 0 91 CO 1069 (BC-23) | | | | |
| | | | | | | ICELAND GULL CT | | | | |
| | | | | | | 0 86 CO 1068 (BC-24) PT | | | | |
| | | | | | | HUMMINGBIRD DR | | | | |
| | | | | | | 0 82 CO 1066 40° | | | | |
| | | | | | | HARRIER CT | | | | |
| | | | | | | 0 78 CO 1067 | | | | |
| | | | | | E | E HUMMINGBIRD DR | | | | |
| | | | | | | 0 ~~78~~ 74 ~~CO~~ 1066 PC | | | | |
| | | | | | | | | | | SAME |

SHA 51.3 - 8 Revised
4.83

# MARYLAND STATE HIGHWAY ADMINISTRATION

## ROAD INVENTORY SHEET

Rural
H-11-8
2-17-95
GD/TM

Party Chief: BB
Recorder: Rm
Assistant:
Map No./Dir.: H-11 / NE
State Coordinates: 298-295

Road No.: G 979
Road Name: ~~Oak ST~~ Silverleaf ST
County: Charles
Date: 7-4-85
Sheet No.: 1 OF 1

TRAFFIC CODES
TRAFFIC CONTROLS: STOP SIGN=SS, TRAFFIC LIGHT=T.L., FLASHING RED BALL=F.R.

TRAFFIC CODES
PARKING RESTRICTIONS: A.M. PEAK, P.M. PEAK, A.M./P.M. PEAK, NO PARKING ANYTIME=N.P., COMM/IND. ACCESS=E

| SYSTEM | | | | TRAFFIC | | LINE DIAGRAM | TRAFFIC | | | PAVEMENT DATA |
|---|---|---|---|---|---|---|---|---|---|---|
| FED. AID. | FUNCT. CLASS. | HWY. SYS. | HPMS SAMPLE | PRKG. REST. | COM/IND. ACCESS | | CONTROL | COM/IND. ACCESS | PRKG. REST. | |
| | | | | | | | | | | |
| | | | | | | OK | | | | |
| | | | | | | Cul 0.12 SAC | | | | ↑ |
| | | | | | | Locust ST | | | | |
| | | | | | | 0.10 G 980 | | | | |
| | | | | | | | | | | 20' I |
| | | | | | | | | | | 30' CW |
| | | | | | | Laurel Branch Dr | | | | ↓ |
| | | | | | | Co 0.00 828 | | | | |

| SYSTEM | | | | TRAFFIC | | LINE DIAGRAM | TRAFFIC | | | | PAVEMENT DATA |
|---|---|---|---|---|---|---|---|---|---|---|---|
| FED. AID. | FUNCT. CLASS. | HWY. SYS. | HPMS SAMPLE | PRKG. REST. | COM/IND ACCESS | | CONTROL | COM/IND ACCESS | PRKG. REST. | | |

SHA 51.3 - 8 Revised
4.83

Rural

# MARYLAND STATE HIGHWAY ADMINISTRATION

## ROAD INVENTORY SHEET

| | | | |
|---|---|---|---|
| Party Chief | BB | Road No. | Co. 980 |
| Recorder | RM | Road Name | Locust ST |
| Assistant | | County | Charles |
| Map No./Dir. | H-11 / S | Date | 3-4-85 |
| State Coordinates | 798-295 | Sheet No. | 1 OF 1 |

TRAFFIC CODES

TRAFFIC CONTROLS: STOP SIGN=S.S., TRAFFIC LIGHT=T.L., FLASHING RED BALL=F.R.

TRAFFIC CODES

PARKING RESTRICTIONS: A.M. PEAK, P.M. PEAK, A.M./P.M. PEAK, NO PARKING ANYTIME=N.P., COMM/IND. ACCESS=E

| SYSTEM: FED. AID. | SYSTEM: FUNCT. CLASS. | SYSTEM: HWY. SYS. | SYSTEM: HPMS SAMPLE | TRAFFIC: PRKG. REST. | TRAFFIC: COM/IND. ACCESS | LINE DIAGRAM | TRAFFIC: CONTROL | TRAFFIC: COM/IND. ACCESS | TRAFFIC: PRKG. REST. | PAVEMENT DATA |
|---|---|---|---|---|---|---|---|---|---|---|
| | | | | | | Laurel Branch Dr | | | | |
| | | | | | | Co 024 828 | | | | |
| | | | | | | PT 016 | | | | |
| | | | | | | 90° | | | | |
| | | | | | | PC 012 | | | | |
| | | | | | | | | | | 20' I |
| | | | | | | | | | | 30' CW |
| | | | | | | 008 | | | | |
| | | | | | | | | | | 24' I |
| | | | | | | | | | | 30' CW |
| | | | | | | Silverleaf ~~Oak~~ ST | | | | |
| | | | | | | Co 000 979 | | | | |

| SYSTEM | | | | TRAFFIC | | LINE DIAGRAM | TRAFFIC | | | | PAVEMENT DATA |
|---|---|---|---|---|---|---|---|---|---|---|---|
| FED. AID. | FUNCT. CLASS. | HWY. SYS. | HPMS SAMPLE | PRKG. REST. | COM/IND ACCESS | | CONTROL | COM/IND ACCESS | PRKG. REST. | | |

SHA 51.3 - 8 Revised
4.83

Rural

# MARYLAND STATE HIGHWAY ADMINISTRATION

## ROAD INVENTORY SHEET

Party Chief: BB
Recorder: RM
Assistant:
Map No./Dir.: H-11 /
State Coordinates: 798-295

Road No.: Co 981
Road Name: Ridge Rd
County: Charles
Date: 3-4-85
Sheet No.: 1 OF 1

| SYSTEM | | | | TRAFFIC | | LINE DIAGRAM | TRAFFIC | | | PAVEMENT DATA |
|---|---|---|---|---|---|---|---|---|---|---|
| FED. AID. | FUNCT. CLASS. | HWY. SYS. | HPMS SAMPLE | PRKG. REST. | COM/IND. ACCESS | | CONTROL | COM/IND. ACCESS | PRKG. REST. | |
| | | | | | | DG | | | | |
| | | | | | | Cl 032 SAC | | | | |
| | | | | | | (Prop) Abell way PT | | | | |
| | | | | | | 026 Co 983 30° | | | | |
| | | | | | | 023 PC | | | | |
| | | | | | | Ridge CT | | | | |
| | | | | | | 018 Co 982 | | | | |
| | | | | | | | | | | 24" I |
| | | | | | | | | | | 30' CW |
| | | | | | | Valley Dr | | | | |
| | | | | | | Co 000 829 | | | | |

TRAFFIC CODES

TRAFFIC CONTROLS: STOP SIGN=SS, TRAFFIC LIGHT=T.L., FLASHING RED BALL=F.R.

TRAFFIC CODES

PARKING RESTRICTIONS: A.M. PEAK, P.M. PEAK, A.M./P.M. PEAK, NO PARKING ANYTIME=N.P., COMM/IND. ACCESS=E

| SYSTEM | | | | TRAFFIC | | LINE DIAGRAM | TRAFFIC | | | PAVEMENT DATA |
|---|---|---|---|---|---|---|---|---|---|---|
| FED. AID. | FUNCT. CLASS. | HWY. SYS. | HPMS SAMPLE | PRKG. REST. | COM/IND ACCESS | | CONTROL | COM/IND ACCESS | PRKG. REST. | |

SHA 51.3 - 8 Revised 4.83

Rural

# MARYLAND STATE HIGHWAY ADMINISTRATION

## ROAD INVENTORY SHEET

| | | | |
|---|---|---|---|
| Party Chief | BB | Road No. | Co 982 |
| Recorder | RM | Road Name | Ridge CT |
| Assistant | | County | Charles |
| Map No./Dir. | H-77 / SE | Date | 5-4-85 |
| State Coordinates | 798-295 | Sheet No. | 1 OF 1 |

| SYSTEM | | | | TRAFFIC | | LINE DIAGRAM | TRAFFIC | | | PAVEMENT DATA |
|---|---|---|---|---|---|---|---|---|---|---|
| FED. AID. | FUNCT CLASS. | HWY. SYS. | HPMS SAMPLE | PRKG. REST. | COM/IND. ACCESS | | CONTROL | COM/IND. ACCESS | PRKG. REST. | |
| | | | | | | | | | | |
| | | | | | | DE | | | | |
| | | | | | | Cul 006 SAC | | | | |
| | | | | | | | | | | 20'I |
| | | | | | | | | | | 30'cw |
| | | | | | | Ridge Rd | | | | |
| | | | | | | co 000 981 | | | | |

TRAFFIC CODES

TRAFFIC CONTROLS: STOP SIGN=SS, TRAFFIC LIGHT=T.L., FLASHING RED BALL=F.R.

TRAFFIC CODES

PARKING RESTRICTIONS: A.M. PEAK, P.M. PEAK, A.M./P.M. PEAK, NO PARKING ANYTIME=N.P., COMM/IND. ACCESS=E



| SYSTEM | | | | TRAFFIC | | LINE DIAGRAM | TRAFFIC | | | | PAVEMENT DATA |
|---|---|---|---|---|---|---|---|---|---|---|---|
| FED. AID. | FUNCT. CLASS. | HWY. SYS. | HPMS SAMPLE | PRKG. REST. | COM/IND ACCESS | | CONTROL | COM/IND ACCESS | PRKG. REST. | | |

SHA 51.3 - 8 Revised
4.83

Mural

# MARYLAND STATE HIGHWAY ADMINISTRATION

## ROAD INVENTORY SHEET

87-29
BB/AL
4-14-88

Party Chief: BB
Recorder: Rm
Assistant:
Map No./Dir.: H-1C / S
State Coordinates: 798-295

Road No.: Co 983
Road Name: Abell Way
County: Charles
Date: 3-4-85
Sheet No.: 1 OF 1

TRAFFIC CODES
TRAFFIC CONTROLS: STOP SIGN=S.S., TRAFFIC LIGHT=T.L., FLASHING RED BALL=F.R.

TRAFFIC CODES
PARKING RESTRICTIONS: A.M. PEAK, P.M. PEAK, A.M./P.M. PEAK, NO PARKING ANYTIME=N.P., COMM/IND. ACCESS=E

| SYSTEM: FED. AID. | SYSTEM: FUNCT. CLASS. | SYSTEM: HWY. SYS. | SYSTEM: HPMS SAMPLE | TRAFFIC: PRKG. REST. | TRAFFIC: COM/IND. ACCESS | LINE DIAGRAM | TRAFFIC: CONTROL | TRAFFIC: COM/IND. ACCESS | TRAFFIC: PRKG. REST. | PAVEMENT DATA |
|---|---|---|---|---|---|---|---|---|---|---|
| | | | | | | Apple Creek La. | | | | |
| | | | | | | CO 0 33 1104 | SS | | | ^ |
| | | | | | | Bramblewood ct. | | | | |
| | | | | | | ~~OP 825~~ 0 24 | | | | |
| | | | | | | CO 1206 | | | | |
| | | | | | | PT 0 22 | | | | |
| | | | | | | | | | | X |
| | | | | | | 40° Hunt Ct | | | | |
| | | | | | | Co 984 0 17 | | | | |
| | | | | | | PC 0 13 | | | | |
| | | | | | | | | | | 24' I |
| | | | | | | | | | | 30' cw |
| | | | | | | Ridge Rd | | | | |
| | | | | | | Co. 000 981 | | | | |

| SYSTEM | | | | TRAFFIC | | LINE DIAGRAM | TRAFFIC | | | | PAVEMENT DATA |
|---|---|---|---|---|---|---|---|---|---|---|---|
| FED. AID. | FUNCT. CLASS. | HWY. SYS. | HPMS SAMPLE | PRKG. REST. | COM/IND ACCESS | | CONTROL | COM/IND ACCESS | PRKG. REST. | | |

SHA 51.3 - 8 Revised
4.83

Rural

# MARYLAND STATE HIGHWAY ADMINISTRATION

## ROAD INVENTORY SHEET

Party Chief: BB
Recorder: Rm
Assistant:
Map No./Dir.: H-11 / NE
State Coordinates: 798-295

Road No.: Co 984
Road Name: Hunt CT
County: Charles
Date: 3-4-85
Sheet No.: 1 OF 1

| SYSTEM | | | | TRAFFIC | | LINE DIAGRAM | TRAFFIC | | | PAVEMENT DATA |
|---|---|---|---|---|---|---|---|---|---|---|
| FED. AID. | FUNCT. CLASS. | HWY. SYS. | HPMS SAMPLE | PRKG. REST. | COM/IND. ACCESS | | CONTROL | COM/IND. ACCESS | PRKG. REST. | |
| | | | | | | | | | | |
| | | | | | | DR | | | | |
| | | | | | | Cul 018 Sac | | | | |
| | | | | | | 30° 004 | | | | 20' I |
| | | | | | | | | | | 30' CW |
| | | | | | | ~~Abrell Co 000 Way 983~~ | | | | |

TRAFFIC CODES

TRAFFIC CONTROLS: STOP SIGN=S.S., TRAFFIC LIGHT=T.L., FLASHING RED BALL=F.R.

TRAFFIC CODES

PARKING RESTRICTIONS: A.M. PEAK, P.M. PEAK, A.M./P.M. PEAK, NO PARKING ANYTIME=N.P., COMM/IND. ACCESS=E

| SYSTEM | | | | TRAFFIC | | LINE DIAGRAM | TRAFFIC | | | PAVEMENT DATA |
|---|---|---|---|---|---|---|---|---|---|---|
| FED. AID. | FUNCT. CLASS. | HWY. SYS. | HPMS SAMPLE | PRKG. REST. | COM/IND ACCESS | | CONTROL | COM/IND ACCESS | PRKG. REST. | |

SHA 51.3-8
11-15-72

**STATE HIGHWAY ADMINISTRATION OF MARYLAND**

URBAN

ROAD INVENTORY SHEET 6985

8884-13
Rm 2-28-85
AT

Party Chief: A. BURTON
Recorder: R. RIDGWAY
Helper:

Map No. I-11B 81-EXTRA

Road No. ~~OP 716~~
Road Name: KIPLING DRIVE
Sheet No. 1 of 1
Date: 9/22/81
County: CHARLES
State Coordinates: 825-277

DARTMOUTH ROAD
~~OP~~ CO 0 22 ~~625~~ 833 SS

15° 0 20

DORSET DR COPPERFIELD CT
OP 717 0 18 OP 720

JUBILEE WAY
OP 715 RED LEON COURT
0 12 OP 719

S

0 10 60°

VICTORIA ~~DR~~ PL
0 05 OP 721

DORSET DRIVE
OP 717 0 04

10° 0 02 24' I

(Smallwood DR ~~ROAD~~)
0 00

CO 345

@ .14

OP 711 PALMER PL

SHA 51.3-8
11-15-72

# ROAD INVENTORY SHEET

Road No. _____
Road Name _____
Sheet No. _____
Date _____
County _____
State Coordinates _____

SHA 51.3 - 8 Revised
4.83

# MARYLAND STATE HIGHWAY ADMINISTRATION

## ROAD INVENTORY SHEET

Party Chief: BB
Recorder: RM
Assistant:
Map No./Dir.: I-11 / E
State Coordinates: 829-233

Road No.: Co 986
Road Name: Lincoln Dr
County: Charles
Date: 2-28-85
Sheet No.: 1 OF 1

84-1 Extra

| SYSTEM | | | | TRAFFIC | | LINE DIAGRAM | TRAFFIC | | | PAVEMENT DATA |
|---|---|---|---|---|---|---|---|---|---|---|
| FED. AID. | FUNCT CLASS. | HWY. SYS. | HPMS SAMPLE | PRKG. REST. | COM/IND. ACCESS | | CONTROL | COM/IND. ACCESS | PRKG. REST. | |
| | | | | | | | | | | |
| | | | | | | DE | | | | |
| | | | | | | Cub 023 Sac | | | | |
| | | | | | | | | | | 20' I |
| | | | | | | | | | | 30' CW |
| | | | | | | PENNS Hill RD | | | | |
| | | | | | | CO 000 107 | | | | |

TRAFFIC CODES
TRAFFIC CONTROLS: STOP SIGN=SS, TRAFFIC LIGHT=T.L., FLASHING RED BALL=F.R.

TRAFFIC CODES
PARKING RESTRICTIONS: A.M. PEAK, P.M. PEAK, A.M./P.M. PEAK, NO PARKING ANYTIME=N.P., COMM/IND. ACCESS=E

| SYSTEM | | | | TRAFFIC | | LINE DIAGRAM | TRAFFIC | | | PAVEMENT DATA |
|---|---|---|---|---|---|---|---|---|---|---|
| FED. AID. | FUNCT. CLASS. | HWY. SYS. | HPMS SAMPLE | PRKG. REST. | COM/IND ACCESS | | CONTROL | COM/IND ACCESS | PRKG. REST. | |

Merged

SHA 51.3 - 8 Revised 4.83

# MARYLAND STATE HIGHWAY ADMINISTRATION

## ROAD INVENTORY SHEET

Party Chief: BB
Recorder: RM
Assistant:
Map No./Dir.: G 9 / W
State Coordinates: 823-171

Road No.: Co. 987
Road Name: Swan Point Blvd 84.46
County: Charles
Date: 2-27-85
Sheet No.: 1 OF 2

| SYSTEM | | | | TRAFFIC | | LINE DIAGRAM | TRAFFIC | | | PAVEMENT DATA |
|---|---|---|---|---|---|---|---|---|---|---|
| FED. AID. | FUNCT CLASS. | HWY. SYS. | HPMS SAMPLE | PRKG. REST. | COM/IND. ACCESS | | CONTROL | COM/IND. ACCESS | PRKG. REST. | |
| | | | | | | | | | | 20' I |
| | | | | | | | | | | 30 CW |
| | | | | | | 1.28 PC | | | X | |
| | | | | | | Lord Baltimore Dr | | | | |
| | | | | | | CO 988 1.03 | | | | |
| | | | | | | PT 0.96 | | | | |
| | | | | | | 30° (Prop) | | | | |
| | | | | | | 0.73 | | | | |
| | | | | | | PC 0.58 | | | | 24' I |
| | | | | | | | | | | 40' CW |
| | | | | | | (Prop) 0.53 | | | X | |
| | | | | | | | | | | 26' I |
| | | | | | | | | | | 40-CW |
| | | | | | | 0.07 | | | X | |
| | | | | | | | | | | 2-22' I |
| | | | | | | | | | | J-Curb In |
| | | | | | | | | | | 20' Gr Pkwy |
| | | | | | | 0.00 | | | | |
| | | | | | | Swan Pt Rd | | | | |
| | | | | | | CO 945 | | | | |

TRAFFIC CODES

TRAFFIC CONTROLS: STOP SIGN=SS, TRAFFIC LIGHT=T.L., FLASHING RED BALL=F.R.

TRAFFIC CODES

PARKING RESTRICTIONS: A.M. PEAK, P.M. PEAK, A.M./P.M. PEAK, NO PARKING ANYTIME=N.P., COMM/IND. ACCESS=E

G 987

2 of 2

| SYSTEM | | | | TRAFFIC | | LINE DIAGRAM | TRAFFIC | | | | PAVEMENT DATA |
|---|---|---|---|---|---|---|---|---|---|---|---|
| FED. AID. | FUNCT. CLASS. | HWY. SYS. | HPMS SAMPLE | PRKG. REST. | COM/IND ACCESS | | CONTROL | COM/IND ACCESS | PRKG. REST. | | |
| | | | | | | Boat Yard | | | | | |
| | | | | | | Road End | | | | | |
| | | | | | | 1.36 | | | | | |
| | | | | | | 1.34 Visitors Center Rt. 30° | | | | | |
| | | | | | | 1.32 Rec. Area | | | | | |
| | | | | | | | | | | | SAME |

Form 6 HPS (Rev. 1961)

98-30 CO
2/9/99
SS/RB

Neral

## ROAD INVENTORY SHEET

Co 988

BB 84-47
RM 2-27-85

Party Chief W. Dombroski
Recorder D. Taylor
Helper

72-5
MAP 609

~~2.45~~

Road No. ~~OP 292~~
Road Name LORD BALTIMORE DR
Sheet No. 1 of 1
Date 1-25-73
County Charles

825-169

| | ROAD | END | | |
|---|---|---|---|---|
| PERSIMMON CT | 0 | 75 | | |
| CO 1563 | 0 | 74 | | |
| PERSIMMON CT | | | | |
| CO 1563 (98-31CO) | 0 | 73 | | |
| ANNABELLE DR | | | KEOKEE DR | |
| CO 1559 (98-27CO) | 0 | 66 | CO 1567 (98-35CO) | |
| | | | ETHAN DR | |
| | 0 | 50 | 1565 (98-33CO) | |
| (Proposed) Ahead | 0 | 43 | | 90° |
| (PROPOSED) | | | | |
| | 0 | 40 | | |
| PT | 0 | 35 | | |
| (Proposed) | | | Ivanhoe Dr | |
| 90° | 0 | 33 | CO 990 | |
| PC | 0 | 32 | | |
| KING CHARLES DR ~~(Proposed)~~ | | | | |
| CO 1564 (98-32CO) | 0 | 26 | | |
| Abella CT | 0 | 21 | | 10° |
| (~~Proposed~~) | | | | |
| SWAN CO 989 | 0 | 17 | PT. Blvd. | 22' EI |
| (~~Swan~~ | | | ~~Pt~~ ~~Rd~~) | 26' CW |
| CO | 0 | 00 | ~~2.45~~ 987 | 2 UML |

Form 6 HPS (Rev. 1961)

## ROAD INVENTORY SHEET

Road No. _____

Road Name _____

Sheet No. _____

Date _____

County _____

SHA 51.3 - 8 Revised
4.83

Rural

# MARYLAND STATE HIGHWAY ADMINISTRATION

## ROAD INVENTORY SHEET

| | | | |
|---|---|---|---|
| Party Chief | BB | Road No. | Co 989 |
| Recorder | RM | Road Name | Abelia CT |
| Assistant | | County | Charles |
| Map No./Dir. | G9 / S | Date | 2-27-85 |
| State Coordinates | 823-170 | Sheet No. | 1 OF 1 |

84-48

TRAFFIC CODES

TRAFFIC CONTROLS: STOP SIGN=SS, TRAFFIC LIGHT=T.L., FLASHING RED BALL=F.R.

TRAFFIC CODES

PARKING RESTRICTIONS: A.M. PEAK, P.M. PEAK, A.M./P.M. PEAK, NO PARKING ANYTIME=N.P., COMM/IND. ACCESS=E

| SYSTEM | | | | TRAFFIC | | LINE DIAGRAM | TRAFFIC | | | PAVEMENT DATA |
|---|---|---|---|---|---|---|---|---|---|---|
| FED. AID. | FUNCT. CLASS. | HWY. SYS. | HPMS SAMPLE | PRKG. REST. | COM/IND. ACCESS | | CONTROL | COM/IND. ACCESS | PRKG. REST. | |
| | | | | | | DE | | | | |
| | | | | | | Cul 011 SAC | | | | |
| | | | | | | | | | | 20'I |
| | | | | | | | | | | 30'CW |
| | | | | | | Lord Baltimore Dr | | | | |
| | | | | | | Co 988 | | | | |

| SYSTEM | | | | TRAFFIC | | LINE DIAGRAM | TRAFFIC | | | PAVEMENT DATA |
|---|---|---|---|---|---|---|---|---|---|---|
| FED. AID. | FUNCT. CLASS. | HWY. SYS. | HPMS SAMPLE | PRKG. REST. | COM/IND ACCESS | | CONTROL | COM/IND ACCESS | PRKG. REST. | |

SHA 51.3 - 8 Revised
4.83

# MARYLAND STATE HIGHWAY ADMINISTRATION

94 CO. EX. 57, 58
11-28-94
GD / TM

parad
97-38, 39
2-10-98
BB/AP
A/T
84-55

## ROAD INVENTORY SHEET

| | | | |
|---|---|---|---|
| Party Chief | BB | Road No. | Co 990 |
| Recorder | RM | Road Name | Ivanhoe Dr |
| Assistant | | County | Charles |
| Map No./Dir. | G9 / N | Date | 2-27-85 |
| State Coordinates | 822-171 | Sheet No. | 1 OF 1 |

| SYSTEM | | | | TRAFFIC | | LINE DIAGRAM | TRAFFIC | | | PAVEMENT DATA |
|---|---|---|---|---|---|---|---|---|---|---|
| FED. AID. | FUNCT. CLASS. | HWY. SYS. | HPMS SAMPLE | PRKG. REST. | COM/IND. ACCESS | | CONTROL | COM/IND. ACCESS | PRKG. REST. | |
| | | | | | | Ivanhoe CT<br>Co 991 | | | | |
| | | | | | | Wisteria Dr<br>Co 993 014 | | | | |
| | | | | | | ~~W~~ Wollaston ~~Dr~~ Cir<br>Co ~~993~~ 007 ~~Wollaston Dr~~<br>~~Co 1008~~ 992 | SS | | | |
| | | | | | | | | | | 20' I<br>30' CW |
| | | | | | | Lord Baltimore Dr<br>Co 000 988 | | | | |

TRAFFIC CODES

TRAFFIC CONTROLS: STOP SIGN=SS, TRAFFIC LIGHT=T.L., FLASHING RED BALL=F.R.

TRAFFIC CODES

PARKING RESTRICTIONS: A.M. PEAK, P.M. PEAK, A.M./P.M. PEAK, NO PARKING ANYTIME=N.P., COMM/IND. ACCESS=E

| SYSTEM | | | | TRAFFIC | | | LINE DIAGRAM | TRAFFIC | | | | PAVEMENT DATA |
|---|---|---|---|---|---|---|---|---|---|---|---|---|
| FED. AID. | FUNCT. CLASS. | HWY. SYS. | HPMS SAMPLE | PRK.G. REST. | COM/IND. | ACCESS | | CONTROL | COM/IND | ACCESS | PRK.G. REST. | |

SHA 51.3 - 8 Revised
4.83

# MARYLAND STATE HIGHWAY ADMINISTRATION

## ROAD INVENTORY SHEET

Rural
97 - 3839
2-10-98
BB/AP
84-56 A/T

| | | | |
|---|---|---|---|
| Party Chief | BB | Road No. | Co 991 |
| Recorder | RM | Road Name | Ivanhoe CT |
| Assistant | | County | Charlms |
| Map No./Dir. | G9 / N | Date | 2-27-85 |
| State Coordinates | 882-171 | Sheet No. | 1 OF 1 |

| SYSTEM | | | | TRAFFIC | | LINE DIAGRAM | TRAFFIC | | | PAVEMENT DATA |
|---|---|---|---|---|---|---|---|---|---|---|
| FED. AID. | FUNCT CLASS. | HWY. SYS. | HPMS SAMPLE | PRKG. REST. | COM/IND. ACCESS | | CONTROL | COM/IND. ACCESS | PRKG. REST. | |
| | | | | | | | | | | |

TRAFFIC CODES

TRAFFIC CONTROLS: STOP SIGN=SS, TRAFFIC LIGHT=T.L., FLASHING RED BALL=F.R.

TRAFFIC CODES

PARKING RESTRICTIONS: A.M. PEAK, P.M. PEAK, A.M./P.M. PEAK, NO PARKING ANYTIME=N.P., COMM/IND. ACCESS=E



| SYSTEM | | | | TRAFFIC | | LINE DIAGRAM | TRAFFIC | | | PAVEMENT DATA |
|---|---|---|---|---|---|---|---|---|---|---|
| FED. AID. | FUNCT. CLASS. | HWY. SYS. | HPMS SAMPLE | PRKG. REST. | COM/IND ACCESS | | CONTROL | COM/IND ACCESS | PRKG. REST. | |

SHA 51.3 - 8 Revised 4.83

*.57-1.03 Was Co 1008

94 Co. Ex. 57, 58
11-2F-94
GD/TM

Mend

COCPS 2002
4-5-02
33/4P

# MARYLAND STATE HIGHWAY ADMINISTRATION

## ROAD INVENTORY SHEET

Party Chief: BB
Recorder: RM
Assistant:
Map No./Dir.: 69 / W
State Coordinates: 822-172

Road No.: Co. 992
Road Name: ~~West~~ Wollaston ~~Dr~~ cir
County: Charles
Date: 2-27-85
Sheet No.: 1 OF ~~12~~

84-50

TRAFFIC CODES
TRAFFIC CONTROLS: STOP SIGN=S.S., TRAFFIC LIGHT=T.L., FLASHING RED BALL=F.R.

TRAFFIC CODES
PARKING RESTRICTIONS: A.M. PEAK, P.M. PEAK, A.M./P.M. PEAK, NO PARKING ANYTIME=N.P., COMM/IND. ACCESS=E

| SYSTEM: FED. AID. | SYSTEM: FUNCT. CLASS. | SYSTEM: HWY. SYS. | SYSTEM: HPMS SAMPLE | TRAFFIC: PRKG. REST. | TRAFFIC: COM/IND. ACCESS | LINE DIAGRAM | TRAFFIC: CONTROL | TRAFFIC: COM/IND. ACCESS | TRAFFIC: PRKG. REST. | PAVEMENT DATA |
|---|---|---|---|---|---|---|---|---|---|---|
| | | | | | | Jasmine Ct Co 1005 0.32 Honeysuckle ~~Dr~~ Co 1006 .23 | | | * | |
| | | | | | | Over Creek Dr Co 1003 0.46 | | | | |
| | | | | | | 90° Bachelors Hope ~~Dr~~ Co 1001 0.42 | | | | |
| | | | | | | 0.36 Ivydale Ct Co 1000 | | | | |
| | | | | | | Magnolia Dr Co 998 0.28 Balsam Ct Co 997 | | | | |
| | | | | | | Mohawk Dr Co 995 0.16 wisteria ~~Wisteria~~ Dr Co 993 | | | | ~~20'I~~ ~~30'CW~~ |
| | | | | | | 90° 0.10 | | | * | |
| | | | | | | | | | | 24'I 30'CW 2 uml |
| | | | | | | Ivanhoe Dr Co 0.00 990 | | | | |
| | | | | | | cir Wollaston ~~Dr~~ Co 992 | | | | |

| SYSTEM | | | | TRAFFIC | | | LINE DIAGRAM | TRAFFIC | | | | PAVEMENT DATA |
|---|---|---|---|---|---|---|---|---|---|---|---|---|
| FED. AID. | FUNCT. CLASS. | HWY. SYS. | HPMS SAMPLE | PRKG. REST. | COM/IND ACCESS | | | CONTROL | COM/IND ACCESS | PRKG. REST. | | |
| | | | | | | | 0992 | | | | | |
| | | | | | | | Ivanhoe Dr | | | | | |
| | | | | | | | Co 1 03 990 | | | | | |
| | | | | | | | Locust Ct | | | | | |
| | | | | | | | 90° Co 1009 0 92 | | | | | |
| | | | | | | | Oar Harbor Ct Jenifer Ct | | | | | |
| | | | | | | | Co 1011 0 86 Co 1010 | | | | | |
| | | | | | | | Honeysuckle ~~Way~~ WAY DR | | | | | |
| | | | | | | | 0 79 Co 1006 | | | | | |
| | | | | | | | Limestone Dr | | | | | 24'5 |
| | | | | | | | 90° Co 1012 0 67 | | | | | 24ml |

SHA 51.3 - 8 Revised
4.83

# MARYLAND STATE HIGHWAY ADMINISTRATION

9H CO EX 57,58
11-28-94
GD/TM

## ROAD INVENTORY SHEET

Party Chief: BB
Recorder: RM
Assistant:
Map No./Dir.: 69 / W
State Coordinates: 822-171

Road No.: Co 993
Road Name: Wisteria Dr.
County: Charles
Date: 2-22-85
Sheet No.: 1 OF 1

84.53

| SYSTEM | | | | TRAFFIC | | LINE DIAGRAM | TRAFFIC | | | PAVEMENT DATA |
|---|---|---|---|---|---|---|---|---|---|---|
| FED. AID. | FUNCT. CLASS. | HWY. SYS. | HPMS SAMPLE | PRKG. REST. | COM/IND. ACCESS | | CONTROL | COM/IND. ACCESS | PRKG. REST. | |
| | | | | | | Mohawk Dr Co 995 | | | | |
| | | | | | | ~~W~~ Wallaston ~~Dr~~ Cir 0.11 Co 992 | 55 | | | |
| | | | | | | Wisteria CT 0.05 Co 994 | | | | |
| | | | | | | | | | | 20'I 30'CW |
| | | | | | | Ivanhoe Dr Co 990 0.00 Co 991 Ivanhoe CT | | | | |

TRAFFIC CODES

TRAFFIC CONTROLS: STOP SIGN=S.S., TRAFFIC LIGHT=T.L., FLASHING RED BALL=F.R.

TRAFFIC CODES

PARKING RESTRICTIONS: A.M. PEAK, P.M. PEAK, A.M./P.M. PEAK, NO PARKING ANYTIME=N.P., COMM/IND. ACCESS=E

| SYSTEM | | | | TRAFFIC | | LINE DIAGRAM | TRAFFIC | | | PAVEMENT DATA |
|---|---|---|---|---|---|---|---|---|---|---|
| FED. AID. | FUNCT. CLASS. | HWY. SYS. | HPMS SAMPLE | PRKG. REST. | COM/IND ACCESS | | CONTROL | COM/IND ACCESS | PRKG. REST. | |

SHA 51.3 - 8 Revised
4.83

# MARYLAND STATE HIGHWAY ADMINISTRATION

## ROAD INVENTORY SHEET

Party Chief: BB
Recorder: RM
Assistant:
Map No./Dir.: G9 / N
State Coordinates: 822-172

Road No.: Co 994
Road Name: Wisteria Ct
County: Charles
Date: 2-27-85
Sheet No.: 1 OF 1

84-54

| SYSTEM | | | | TRAFFIC | | LINE DIAGRAM | TRAFFIC | | | PAVEMENT DATA |
|---|---|---|---|---|---|---|---|---|---|---|
| FED. AID. | FUNCT. CLASS. | HWY. SYS. | HPMS SAMPLE | PRKG. REST. | COM/IND. ACCESS | | CONTROL | COM/IND. ACCESS | PRKG. REST. | |
| | | | | | | | | | | |
| | | | | | | DE | | | | |
| | | | | | | CUL 005 SAC | | | | |
| | | | | | | | | | | 20'I |
| | | | | | | | | | | 30 CW |
| | | | | | | Wisteria Dr | | | | |
| | | | | | | Co 000 993 | | | | |

TRAFFIC CODES

TRAFFIC CONTROLS: STOP SIGN=SS, TRAFFIC LIGHT=T.L., FLASHING RED BALL=F.R.

TRAFFIC CODES

PARKING RESTRICTIONS: A.M. PEAK, P.M. PEAK, A.M./P.M. PEAK, NO PARKING ANYTIME=N.P., COMM/IND. ACCESS=E

| SYSTEM | | | | TRAFFIC | | LINE DIAGRAM | TRAFFIC | | | | PAVEMENT DATA |
|---|---|---|---|---|---|---|---|---|---|---|---|
| FED. AID. | FUNCT. CLASS. | HWY. SYS. | HPMS SAMPLE | PRKG. REST. | COM/IND ACCESS | | CONTROL | COM/IND ACCESS | PRKG. REST. | | |

SHA 51.3 - 8 Revised
4.83

94 CO. EX. 57, 58
11-28-94
GD/TM

Mural

# MARYLAND STATE HIGHWAY ADMINISTRATION

## ROAD INVENTORY SHEET

Party Chief: BB
Recorder: RM
Assistant:
Map No./Dir.: G9 / W
State Coordinates: 822-171

Road No.: Co 995
Road Name: Mohawk Dr
County: Charles
Date: 2-22-85
Sheet No.: 1 OF 1

84-51

| SYSTEM | | | | TRAFFIC | | LINE DIAGRAM | TRAFFIC | | | PAVEMENT DATA |
|---|---|---|---|---|---|---|---|---|---|---|
| FED. AID. | FUNCT. CLASS. | HWY. SYS. | HPMS SAMPLE | PRKG. REST. | COM/IND. ACCESS | | CONTROL | COM/IND. ACCESS | PRKG. REST. | |
| | | | | | | Mohawk CT<br>Co 007 996 | | | | |
| | | | | | | | | | | 20' I<br>30' CW |
| | | | | | | ~~W~~ Wollaston ~~Dr~~ Cir<br>Co 000 992 | | | | |
| | | | | | | Wisteria Dr<br>Co 993 | | | | |

TRAFFIC CODES

TRAFFIC CONTROLS: STOP SIGN=SS, TRAFFIC LIGHT=T.L., FLASHING RED BALL=F.R.

TRAFFIC CODES

PARKING RESTRICTIONS: A.M. PEAK, P.M. PEAK, A.M./P.M. PEAK, NO PARKING ANYTIME=N.P., COMM/IND. ACCESS=E

| SYSTEM | | | | TRAFFIC | | LINE DIAGRAM | TRAFFIC | | | | PAVEMENT DATA |
|---|---|---|---|---|---|---|---|---|---|---|---|
| FED. AID. | FUNCT. CLASS. | HWY. SYS. | HPMS SAMPLE | PRKG. REST. | COM/IND ACCESS | | CONTROL | COM/IND ACCESS | PRKG. REST. | | |

Rural

SHA 51.3 - 8 Revised
4.83

# MARYLAND STATE HIGHWAY ADMINISTRATION

## ROAD INVENTORY SHEET

Party Chief: BB
Recorder: RM
Assistant:
Map No./Dir.: G9 / N
State Coordinates: 822-172

Road No.: Co. 996
Road Name: Mohawk Ct
County: Charles
Date: 2-27-85
Sheet No.: 1 OF 1

84-52

| SYSTEM | | | | TRAFFIC | | LINE DIAGRAM | TRAFFIC | | | PAVEMENT DATA |
|---|---|---|---|---|---|---|---|---|---|---|
| FED. AID. | FUNCT. CLASS. | HWY. SYS. | HPMS SAMPLE | PRKG. REST. | COM/IND. ACCESS | | CONTROL | COM/IND. ACCESS | PRKG. REST. | |
| | | | | | | DR | | | | |
| | | | | | | Cul 014 SAC | | | | |
| | | | | | | Mohawk Dr | | | | |
| | | | | | | 009 Co 995 | | | | 20'I |
| | | | | | | | | | | 30'CW |
| | | | | | | Cul 000 SAC | | | | |
| | | | | | | DE | | | | |

TRAFFIC CODES
TRAFFIC CONTROLS: STOP SIGN=S.S., TRAFFIC LIGHT=T.L., FLASHING RED BALL=F.R.

TRAFFIC CODES
PARKING RESTRICTIONS: A.M. PEAK, P.M. PEAK, A.M./P.M. PEAK, NO PARKING ANYTIME=N.P., COMM/IND. ACCESS=E

| SYSTEM | | | | TRAFFIC | | LINE DIAGRAM | TRAFFIC | | | PAVEMENT DATA |
|---|---|---|---|---|---|---|---|---|---|---|
| FED. AID. | FUNCT. CLASS. | HWY. SYS. | HPMS SAMPLE | PRKG. REST. | COM/IND ACCESS | | CONTROL | COM/IND ACCESS | PRKG. REST. | |

SHA 51.3 - 8 Revised
4.83

94 CO. EX. 57, 58
11-28-94
GD/TM

# MARYLAND STATE HIGHWAY ADMINISTRATION

## ROAD INVENTORY SHEET

Party Chief: BB
Recorder: RM
Assistant:
Map No./Dir.: G9 / E
State Coordinates: 822-122

Road No.: Co 997
Road Name: Balsam CT
County: Charles
Date: 2-27-85
Sheet No.: 1 OF 1

84-70

| SYSTEM | | | | TRAFFIC | | LINE DIAGRAM | TRAFFIC | | | PAVEMENT DATA |
|---|---|---|---|---|---|---|---|---|---|---|
| FED. AID. | FUNCT. CLASS. | HWY. SYS. | HPMS SAMPLE | PRK.G. REST. | COM/IND. ACCESS | | CONTROL | COM/IND. ACCESS | PRK.G. REST. | |
| | | | | | | | | | | |
| | | | | | | DE | | | | |
| | | | | | | Cul 009 SAC | | | | |
| | | | | | | | | | | 20'I |
| | | | | | | | | | | 30' CW |
| | | | | | | ~~Rd~~ Wollaston ~~Dr~~ Cir | | | | |
| | | | | | | Co 992 | | | | |
| | | | | | | Magnolia Ave. Co 998 | | | | |

TRAFFIC CODES
TRAFFIC CONTROLS: STOP SIGN=S.S., TRAFFIC LIGHT=T.L., FLASHING RED BALL=F.R.

TRAFFIC CODES
PARKING RESTRICTIONS: A.M. PEAK, P.M. PEAK, A.M./P.M. PEAK, NO PARKING ANYTIME=N.P., COMM/IND. ACCESS=E

| SYSTEM | | | | TRAFFIC | | LINE DIAGRAM | TRAFFIC | | | PAVEMENT DATA |
|---|---|---|---|---|---|---|---|---|---|---|
| FED. AID. | FUNCT. CLASS. | HWY. SYS. | HPMS SAMPLE | PRKG. REST. | COM/IND ACCESS | | CONTROL | COM/IND ACCESS | PRKG. REST. | |

SHA 51.3 - 8 Revised
4.83

94 CO. EX 57, 58
11-28-94
GD/TM

# MARYLAND STATE HIGHWAY ADMINISTRATION

## ROAD INVENTORY SHEET

84-65

| | | | |
|---|---|---|---|
| Party Chief | BB | Road No. | Co 998 |
| Recorder | RM | Road Name | Magnolia Dr |
| Assistant | | County | Charles |
| Map No./Dir. | G9 / E | Date | 2-27-85 |
| State Coordinates | 822-172 | Sheet No. | 1 OF 1 |

TRAFFIC CODES
TRAFFIC CONTROLS: STOP SIGN=S.S., TRAFFIC LIGHT=T.L., FLASHING RED BALL=F.R.

TRAFFIC CODES
PARKING RESTRICTIONS: A.M. PEAK, P.M. PEAK, A.M./P.M. PEAK, NO PARKING ANYTIME=N.P., COMM/IND. ACCESS=E

| SYSTEM: FED. AID. | SYSTEM: FUNCT. CLASS. | SYSTEM: HWY. SYS. | SYSTEM: HPMS SAMPLE | TRAFFIC: PRKG. REST. | TRAFFIC: COM/IND. ACCESS | LINE DIAGRAM | TRAFFIC: CONTROL | TRAFFIC: COM/IND. ACCESS | TRAFFIC: PRKG. REST. | PAVEMENT DATA |
|---|---|---|---|---|---|---|---|---|---|---|
| | | | | | | Magnolia CT<br>Co 006 999 | | | | |
| | | | | | | | | | | 20' I<br>30' CW |
| | | | | | | ~~W~~ Wollaston ~~Dr~~ Cir<br>Co 000 992 | | | | |
| | | | | | | Balsam CT<br>Co 997 | | | | |

| SYSTEM | | | | TRAFFIC | | LINE DIAGRAM | TRAFFIC | | | PAVEMENT DATA |
|---|---|---|---|---|---|---|---|---|---|---|
| FED. AID. | FUNCT. CLASS. | HWY. SYS. | HPMS SAMPLE | PRKG. REST. | COM/IND ACCESS | | CONTROL | COM/IND ACCESS | PRKG. REST. | |

Rural

SHA 51.3 - 8 Revised
4.83

# MARYLAND STATE HIGHWAY ADMINISTRATION

## ROAD INVENTORY SHEET

Party Chief: BB
Recorder: RM
Assistant:
Map No./Dir.: G9 / N
State Coordinates: 822-172

Road No.: Co 999
Road Name: Magnolia Ct
County: Charles
Date: 2-07-85
Sheet No.: 1 OF 1

84-66

| SYSTEM | | | | TRAFFIC | | LINE DIAGRAM | TRAFFIC | | | PAVEMENT DATA |
|---|---|---|---|---|---|---|---|---|---|---|
| FED. AID. | FUNCT. CLASS. | HWY. SYS. | HPMS SAMPLE | PRKG. REST. | COM/IND. ACCESS | | CONTROL | COM/IND. ACCESS | PRKG. REST. | |
| | | | | | | DE | | | | |
| | | | | | | Crl 0.10 SAC | | | | |
| | | | | | | Magnolia Dr 0.05 / Co 998 | | | | 20'I |
| | | | | | | | | | | 30'CW |
| | | | | | | Crl 0.00 SAC | | | | |
| | | | | | | DE | | | | |

TRAFFIC CODES

TRAFFIC CONTROLS: STOP SIGN=SS, TRAFFIC LIGHT=T.L., FLASHING RED BALL=F.R.

TRAFFIC CODES

PARKING RESTRICTIONS: A.M. PEAK, P.M. PEAK, A.M./P.M. PEAK, NO PARKING ANYTIME=N.P., COMM/IND. ACCESS=E

| SYSTEM | | | | TRAFFIC | | LINE DIAGRAM | TRAFFIC | | | | PAVEMENT DATA |
|---|---|---|---|---|---|---|---|---|---|---|---|
| FED. AID. | FUNCT. CLASS. | HWY. SYS. | HPMS SAMPLE | PRKG. REST. | COM/IND ACCESS | | CONTROL | COM/IND ACCESS | PRKG. REST. | | |

SHA 51.3 - 8 Revised
4.83

# MARYLAND STATE HIGHWAY ADMINISTRATION

94 CO. EX. 57, 58
11-28-94
GD/TM

Rural

## ROAD INVENTORY SHEET

| | | | |
|---|---|---|---|
| Party Chief | BB | Road No. | Co. 1000 |
| Recorder | RM K-11 | Road Name | Ivy Dale Ct 84-71 |
| Assistant | | County | Charles |
| Map No./Dir. | G9 / E | Date | 2-27-85 |
| State Coordinates | 802-173 | Sheet No. | 1 OF 1 |

| SYSTEM | | | | TRAFFIC | | LINE DIAGRAM | TRAFFIC | | | PAVEMENT DATA |
|---|---|---|---|---|---|---|---|---|---|---|
| FED. AID. | FUNCT. CLASS. | HWY. SYS. | HPMS SAMPLE | PRKG. REST. | COM/IND. ACCESS | | CONTROL | COM/IND. ACCESS | PRKG. REST. | |
| | | | | | | | | | | |
| | | | | | | DE | | | | |
| | | | | | | Cul 009 SAC | | | | |
| | | | | | | | | | | 20' I |
| | | | | | | | | | | 30' CW |
| | | | | | | ~~W~~ Wollaston ~~Dr~~ cir | | | | |
| | | | | | | Co 000 992 | | | | |

TRAFFIC CODES

TRAFFIC CONTROLS: STOP SIGN=SS, TRAFFIC LIGHT=T.L., FLASHING RED BALL=F.R.

TRAFFIC CODES

PARKING RESTRICTIONS: A.M. PEAK, P.M. PEAK, A.M./P.M. PEAK, NO PARKING ANYTIME=N.P., COMM/IND. ACCESS=E

| SYSTEM | | | | TRAFFIC | | LINE DIAGRAM | TRAFFIC | | | | PAVEMENT DATA |
|---|---|---|---|---|---|---|---|---|---|---|---|
| FED. AID. | FUNCT. CLASS. | HWY. SYS. | HPMS SAMPLE | PRKG. REST. | COM/IND ACCESS | | CONTROL | COM/IND | ACCESS | PRKG. REST. | |