CARROLL COUNTY

OTHER PUBLIC ROADS

1 - 1000

Form 6 HPS (Rev. 1961)

# ROAD INVENTORY SHEET

Party Chief T.LANDON
Recorder W.WARFIELD
Helper

Map No. 2 Plus: 4.17 A-10

Road No. OP 1
Road Name
Sheet No. 1 OF 1
Date 10-13-72
County Carroll - District - 1
State Coordinates 742-685

E.

CONOVER RD.
Co. 011 1

170°

008

004 OP 2 15° 12'E
HARNEY RD 12'CW
Co. 000 4

Form 6 HPS (Rev. 1961)

ROAD INVENTORY SHEET

Road No.
Road Name
Sheet No.
Date
County Carroll - District
State Coordinates

Form 6 HPS (Rev. 1961)

# ROAD INVENTORY SHEET

Party Chief T. LANDON
Recorder W. WARFIELD
Helper

Map No. 2

A-10

Road No. OP 2
Road Name
Sheet No. 1 OF 1
Date 10-13-72
County Carroll - District - 1
State Coordinates 742-685

N

OP 0 05 1

↑15° OP 3 0 02 8'E

CONOVER RD. 8'CW

Co. 000 1

Form 6 HPS (Rev. 1961)

# ROAD INVENTORY SHEET

Road No. _____
Road Name _____
Sheet No. _____
Date _____
County Carroll - District
State Coordinates _____

Form 6 HPS (Rev. 1961)

c

# ROAD INVENTORY SHEET

Party Chief T. LANDON
Recorder W. WARFIELD
Helper

Map No. 2 PLUS 4.13

A-10

Road No. OP 3
Road Name
Sheet No. 1 OF 1
Date 10-13-72
County Carroll - District - 1
State Coordinates 742-685

E

OP 0003 2

8'E
8'CW

HARNEY RD.

Co. 000 4

Form 6 HPS (Rev. 1961)

ROAD INVENTORY SHEET

Road No. __________

Road Name __________

Sheet No. __________

Date __________

County Carroll - District

State Coordinates __________

Form 6 HPS (Rev. 1961)

# ROAD INVENTORY SHEET

Party Chief T. LANDON
Recorder W. WARFIELD
Helper

Map No. 2 PLUS: 1.96 A-10

Road No. OP 4
Road Name STONE LANE 75-80
Sheet No. 1 OF 1
Date 10-16-72
County Carroll - District - 1
State Coordinates 747-676

| | | |
|---|---|---|
| | H | |
| | ROAD 0 47 END | |
| ↑20° | 0 44 | |
| | 0 38 | 15° ↑ 10'E 12'CW |
| | 0 18 | F-700' 60° ↑ X |
| H | 0 13 | 10'G 12'CW |
| HARNEY CO. | RD. 0 00 4 | |

E ↑

Form 6 HPS (Rev. 1961)

# ROAD INVENTORY SHEET

Road No. _____
Road Name _____
Sheet No. _____
Date _____
County Carroll - District
State Coordinates _____

Form 6 HPS (Rev. 1961)

# ROAD INVENTORY SHEET

Party Chief T. LANDON
Recorder W. WARFIELD
Helper

Map No. 2

A-10

Road No. OP 5
Road Name
Sheet No. 1 OF 1
Date 10-16-72
County Carroll - District - 1
State Coordinates 743-669

| | | | |
|---|---|---|---|
| | GATE | | |
| | ROAD 0 | 93 END | ↑ |
| ↑45° | 0 | 86 | 8'E 10'CW |
| F | 0 | 68 | X |
| ↑90° | 0 | 65 | |
| | 0 | 64 | 90°↑ |
| ↑90° | 0 | 60 | |
| | 0 | 51 | 90°↑ |
| | 0 | 49 | H |
| | 0 | 31 | 25°↑ |
| | 0 | 15 | H |
| ↑30° | 0 | 09 | 10'E 12'CW |
| | MD. 0 | 00 ~~97~~ 140 | ↓ |

S ↑

Co. #86 BAPTIST RD.

Form 6 HPS (Rev. 1961)

# ROAD INVENTORY SHEET

Road No. _____
Road Name _____
Sheet No. _____
Date _____
County Carroll - District
State Coordinates _____

Form 6 HPS (Rev. 1961)

# ROAD INVENTORY SHEET

Party Chief T. LANDON
Recorder W. WARFIELD
Helper

Map No. 2

A-10
Plus: 0.71
~~A-10~~

Road No. OP 6
Road Name
Sheet No. 1 OF 1
Date 10-20-72
County Carroll - District - 1
State Coordinates 738-665

F

ROAD 042 END

029 H

024 70°↑

S ↑

20° 021 H

018 15°↑

130° 012

008 15°↑

115° 005 8'E 12'CW

ROAD CO. 000 RD. 11

Form 6 HPS (Rev. 1961)

# ROAD INVENTORY SHEET

Road No. _____
Road Name _____
Sheet No. _____
Date _____
County Carroll - District
State Coordinates _____

Form 6 HPS (Rev. 1961)

# ROAD INVENTORY SHEET

Party Chief T. LANDON
Recorder W. WARFIELD
Helper

Map No. 2 PLUS: 2.11 A-10

Road No. OP 7
Road Name
Sheet No. 1 OF 1
Date 10-17-72
County Carroll - District - 1
State Coordinates 742-660

S

KEYSVILLE RD.
Co. 013 19

010 H

H 007 10'E
12'CW

H 005 H X 8'E
10'CW

ROOP RD.
Co. 000 //

Form 6 HPS (Rev. 1961)

# ROAD INVENTORY SHEET

Road No. _____
Road Name _____
Sheet No. _____
Date _____
County Carroll - District
State Coordinates _____

Form 6 HPS (Rev. 1961)

M 8-77

## ROAD INVENTORY SHEET

Party Chief T. LANDON
Recorder W. WARFIELD
Helper

Map No. 2

Road No. OP 8
Road Name OLD MUMMA FORD Rd
Sheet No. 1 OF 1
Date 10-18-72
County Carroll - District -10
State Coordinates 716-652

0.64

A-10

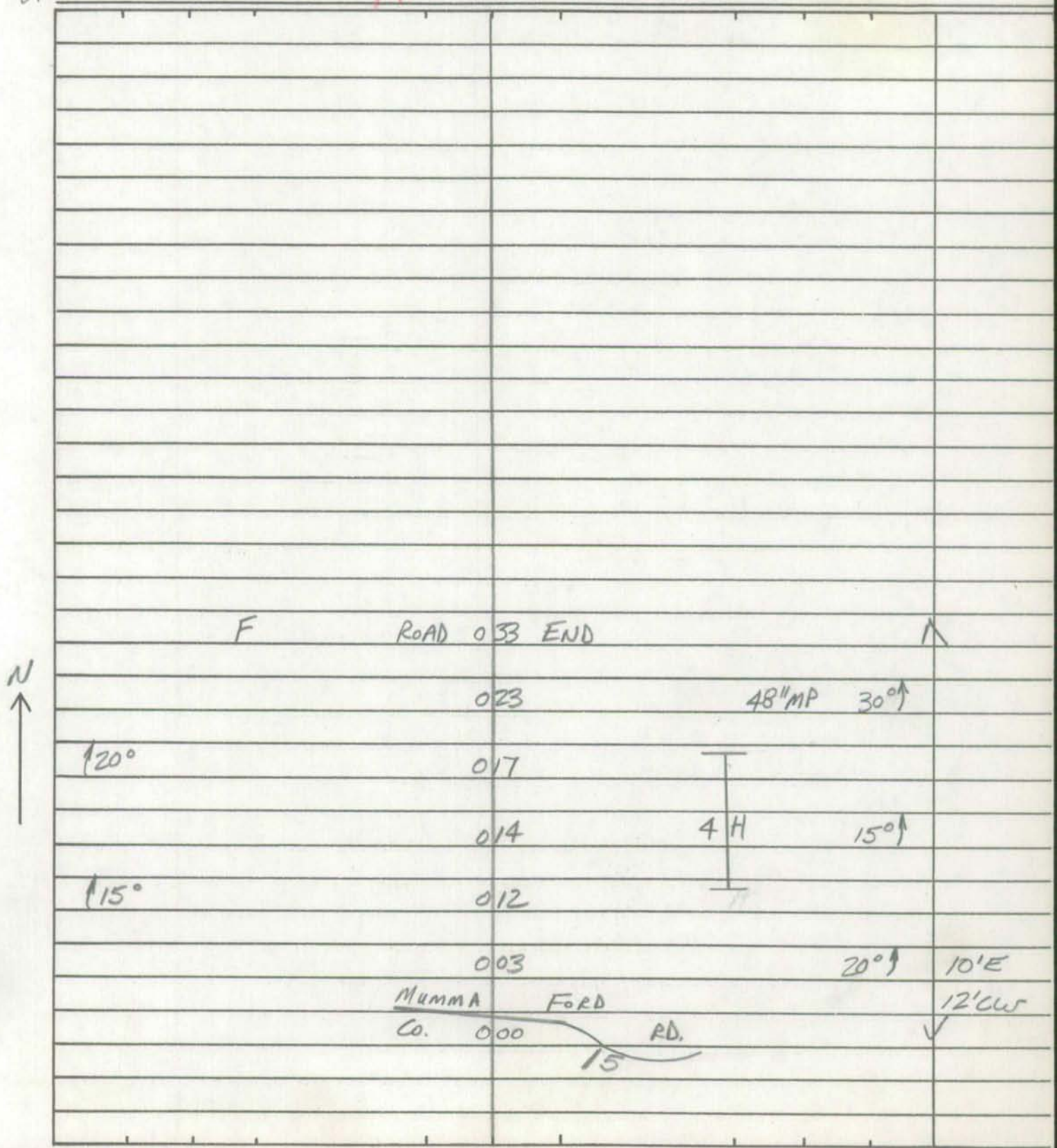

Form 6 HPS (Rev. 1961)

# ROAD INVENTORY SHEET

Road No. _____
Road Name _____
Sheet No. _____
Date _____
County Carroll - District
State Coordinates _____

# OP 9

# CARROLL COUNTY

# UNASSIGNED

# NOW PART OF

# MU 0005, TANEYTOWN

# ALLENDALE LANE

# 2000-5

Form 6 HPS (Rev. 1961)

# ROAD INVENTORY SHEET

Party Chief T. LANDON
Recorder W. WARFIELD
Helper

Map No. 2

Road No. OP 10
Road Name
Sheet No. 1 OF 1
Date 11-2-72
County Carroll - District - 2
State Coordinates 752-649

PLUS 1.39
A-10

E

F

ROAD 032 END H-300'

H 026

15° 011 101E

OTTERDALE Co. MILL RD. 12'CW

000 28

Form 6 HPS (Rev. 1961)

# ROAD INVENTORY SHEET

Road No. _____
Road Name _____
Sheet No. _____
Date _____
County Carroll - District
State Coordinates _____

Form 6 HPS (Rev. 1961)

# ROAD INVENTORY SHEET

Party Chief T. LANDON
Recorder W. WARFIELD
Helper

Map No. 8&2 PLUS: 4.82 B10

Road No. OP 11
Road Name
Sheet No. 1 OF 1
Date 10-17-72
County Carroll - District - 2
State Coordinates 757-643

| | | | |
|---|---|---|---|
| F ROAD | 113 END | | |
| | 109 | 90° | |
| H-400' | 090 | | |
| 125° | 084 | | |
| | 071 | 15° | |
| | 066 | F-900' 30° | |
| | 058 | F | |
| 180° | 043 | | |
| | 035 | 40° | |
| | 023 | H | |
| 190° | 016 | | |
| | 012 | 80° | |
| 140° | 010 | | 10'E |
| MIDDLEBURG RD. | | | 12'CW |
| CO. | 000 214 | | |

N

Form 6 HPS (Rev. 1961)

# ROAD INVENTORY SHEET

Road No. _____
Road Name _____
Sheet No. _____
Date _____
County Carroll - District
State Coordinates _____

Form 6 HPS (Rev. 1961)

L

# ROAD INVENTORY SHEET

Party Chief T. LANDON
Recorder W. WARFIELD
Helper

Map No. 2

A-10
PLUS: 26.80

Road No. OP 12
Road Name
Sheet No. 1 OF 1
Date 9-15-72
County Carroll - District - 1
State Coordinates 757 - 660

S

ROAD 0 34 END F

—T— 0 24 —T—

0 21 15°

0 17 PT 45°

H 0 13 H PC 10'E 10'CW

MD. 0 00 832

Form 6 HPS (Rev. 1961)

ROAD INVENTORY SHEET

Road No. __________
Road Name __________
Sheet No. __________
Date __________
County Carroll - District
State Coordinates __________

Form 6 HPS (Rev. 1961)

# ROAD INVENTORY SHEET

Party Chief T. LANDON
Recorder W. WARFIELD
Helper

Map No. 2

A-10
PLUS: 1.25

Road No. OP 13
Road Name
Sheet No. 1 OF 1
Date 10-31-72
County Carroll - District - 3
State Coordinates 771-682

S

F ROAD 0 23 END

40° 0 15

0 09 H

0 07 H 10'E 12'CW

BLACK'S Co. 0 00 SCHOOL HOUSE RD. 53

Form 6 HPS (Rev. 1961)

# ROAD INVENTORY SHEET

Road No. _____
Road Name _____
Sheet No. _____
Date _____
County Carroll - District
State Coordinates _____

Form 6 HPS (Rev. 1961)

# ROAD INVENTORY SHEET

Party Chief T. LANDON
Recorder W. WARFIELD
Helper

Map No. 2

Road No. OP 14
Road Name MENGES MILL ROAD 75-76
Sheet No. 1 OF 2
Date 10-31-72
County Carroll - District - 3
State Coordinates 771-687

Plus 3.64
A-10

| | | |
|---|---|---|
| PT ↑25° PRC | 113 | |
| | 110 | PRC ↑35° PC |
| | 105 | |
| ↑15° | 100 | |
| | 097 | 30° ↑ |
| ↑10° | 094 | |
| | 087 | 25° ↑ |
| | 057 | 15° ↑ |
| | 055 | CB L-3'XW-12'XD-3' — 10'D 12'CW |
| | 053 | X |
| ↑15° H | 044 | |
| | 036 | H-800° |
| | 026 | 25° ↑ |
| ↑15° | 022 | |
| F | 010 | 14'E 16'CW |
| BABYLON Co. | 000 RD. 52 | |

S ↑

Form 6 HPS (Rev. 1961)

## ROAD INVENTORY SHEET

Road No. OP
Road Name
Sheet No. 2 OF 2
Date 10-31-72
County Carroll - District
State Coordinates

Black's Co. 116 SchoolHouse RD. 53

Form 6 HPS (Rev. 1961)

# ROAD INVENTORY SHEET

Party Chief T. LANDON
Recorder W. WARFIELD
Helper

Map No. 3

A-11
PLUS: 1.91

Road No. OP 15
Road Name ZEIGLER'S OUTLET RD. 75-81
Sheet No. 1 OF 1
Date 10-31-72
County Carroll - District - 3
State Coordinates 776 - 679

| | | | |
|---|---|---|---|
| | ARTERS Co. 079 | MILL RD. 67 | |
| | 066 | 24" MP | |
| F | 060 | | 15° |
| F | 048 | | |
| 85° | 042 | | |
| | 035 | F-700' PT | 30° |
| | 030 | H PC | |
| 30° | 027 | | |
| | 005 | 0.05/10'E | 20° 10'E 12' CW |
| | BABYLON Co. 000 | RD. 52 | |

E

Form 6 HPS (Rev. 1961)

# ROAD INVENTORY SHEET

Road No. _____
Road Name _____
Sheet No. _____
Date _____
County Carroll - District
State Coordinates _____

Form 6 HPS (Rev. 1961)

# ROAD INVENTORY SHEET

Party Chief _____
Recorder _____
Helper _____

Map No. _____

SEE Co 16 EXTENSION

Road No. O.P. 16
Road Name BURRIER LA.
Sheet No. _____
Date _____
County Carroll - District
State Coordinates 716 - 656

N

Form 6 HPS (Rev. 1961)

# ROAD INVENTORY SHEET

Road No. _____
Road Name _____
Sheet No. _____
Date _____
County Carroll - District
State Coordinates _____

Form 6 HPS (Rev. 1961)

# ROAD INVENTORY SHEET

Party Chief T. LANDON
Recorder W. WARFIELD
Helper

Map No. 3 A-11

Road No. OP 17
Road Name WERTZ LANE
Sheet No. 1 OF 1
Date 10-30-72
County Carroll - District - 3
State Coordinates 780 - 669

| | | | | |
|---|---|---|---|---|
| | ROAD | 0 26 END | H | ↑ |
| ↑100° | | 0 24 | | |
| | | 0 21 | H | |
| | | 0 18 | H | 15°↑ |
| ↑15° | | 0 16 | | |
| | | 0 13 | | 15°↑ |
| | | 0 10 | | 80°↑ 8'E |
| | ARTERS | MILL RD. | | 10'CW |
| | Co. | 000 67 | | ↓ |

W ↑

Form 6 HPS (Rev. 1961)

# ROAD INVENTORY SHEET

Road No. _____
Road Name _____
Sheet No. _____
Date _____
County Carroll - District
State Coordinates _____

Form 6 HPS (Rev. 1961)

# ROAD INVENTORY SHEET

Party Chief T. LANDON
Recorder W. WARFIELD
Helper

Map No. 3

A-11

Road No. OP 18
Road Name
Sheet No. 1 OF 1
Date 10-30-72
County Carroll - District - 2
State Coordinates 782-660



Form 6 HPS (Rev. 1961)

# ROAD INVENTORY SHEET

Road No. _____
Road Name _____
Sheet No. _____
Date _____
County Carroll - District
State Coordinates _____

Form 6 HPS (Rev. 1961)

## ROAD INVENTORY SHEET

Party Chief T. LANDON
Recorder W. WARFIELD
Helper

Map No. 3

A-11

Road No. OP 19
Road Name
Sheet No. 1 OF 1
Date 11-13-72
County Carroll - District - 7
State Coordinates 787-655

E

PLEASANT VALLEY RD.
75
HIGH STREET 75-88
Co. 012 82
Church St
~~HIGH STREET~~ 75-88
Co. 000 ~~82~~ 891

8'E
10'CW

Form 6 HPS (Rev. 1961)

# ROAD INVENTORY SHEET

Road No. _____
Road Name _____
Sheet No. _____
Date _____
County Carroll - District
State Coordinates _____

Form 6 HPS (Rev. 1961)

# ROAD INVENTORY SHEET

Party Chief T. LANDON
Recorder W. WARFIELD
Helper

Map No. 3 A-11

Road No. OP 20
Road Name
Sheet No. 1 OF 1
Date 11-17-72
County Carroll - District - 3
State Coordinates 786-666

W

H
500'
ROAD 029 END

130° 018 H

115° 004

002 H 2-30" CMP 10'E 12'CW

HALTER Co. 000 RD. 83

Form 6 HPS (Rev. 1961)

## ROAD INVENTORY SHEET

Road No. ____________________

Road Name ____________________

Sheet No. ____________________

Date ____________________

County Carroll - District

State Coordinates ____________________

Form 6 HPS (Rev. 1961)

# ROAD INVENTORY SHEET

Party Chief: TILANDON
Recorder: W. WARFIELD
Helper:

Map No. 3 A-11

Road No. OP 21
Road Name: KIRKHOFF RD.
Sheet No. 1 OF 1
Date: 11-17-72
County: Carroll - District - 3
State Coordinates: 797-675

| | | | |
|---|---|---|---|
| | ROAD 0 | 62 END | |
| H | 0 | 58 | 15° ↑ |
| ↑15° | 0 | 56 | |
| | 0 | 51 | 15° ↑ |
| ↑60° | 0 | 49 | |
| | 0 | 45 | 3 H |
| | 0 | 41 | |
| H | 0 | 38 | |
| ↑PT | 0 | 35 | 8'E |
| 70° | | | 10'CW |
| PC | 0 | 30 | |
| | | PVT. | |
| | 0 | 25 8'E RD. | |
| | 0 | 20 | H |
| | 0 | 18 | H |
| | 0 | 05 | H |
| | 0 | 02 | 75° ↑ 10'E |
| | | | 12'CW |
| OLD HANOVER CO. | 0 | 00 RD. 95 | |

E ↑

Form 6 HPS (Rev. 1961)

# ROAD INVENTORY SHEET

Road No. _____
Road Name _____
Sheet No. _____
Date _____
County Carroll - District
State Coordinates _____

Form 6 HPS (Rev. 1961)

## ROAD INVENTORY SHEET OP

Party Chief T. LANDON
Recorder W. WARFIELD
Helper

Map No. 2

79-2

A-10

Road No. ~~Co.~~ 22
Road Name CRAMER RD.
Sheet No. 1 of 1
Date 10-18-72
County Carroll - District -10
State Coordinates 736-652

| | | | |
|---|---|---|---|
| | H & GAME PRESERVE | ROAD 051 END | |
| ↑30° | | 049 | 22 |
| | | 046 | 90°↑ |
| N ↑ | | $\boxed{045}$ CB L-12'x W-15'x D-5' | OP |
| ↑15° | | 041 | 10'E 12'CW |
| | | 025 | X |
| | | 022 F | |
| | | 019 | DR 16'G 20'CW |
| | | 000 194 | |
| | MD. | | |

Form 6 HPS (Rev. 1961)

# ROAD INVENTORY SHEET

Road No. _____
Road Name _____
Sheet No. _____
Date _____
County Carroll - District
State Coordinates _____

Form 6 HPS (Rev. 1961)

MS-07

BB/BB
10-29-90

Rural

## ROAD INVENTORY SHEET

Party Chief T. LANDON
Recorder W. WARFIELD
Helper

Map No. 3 PLUS: 16.62

Road No. OP 23
Road Name CEMETERY LANE
Sheet No. 1 of 1
Date 10-6-72
County Carroll - District - 3
State Coordinates 792 - 669

A-11

| | | | | | |
|---|---|---|---|---|---|
| | H | ROAD | 0 45 | END | |
| | | | 0 42 | 15° ↑ | |
| N ↑ | ↑ 70° | | 0 37 | | |
| | H | | 0 31 | 30° ↑ | |
| | | | 0 23 | 70° ↑ | |
| | ↑ 80° | (NO NAME) OP. 1114 | 0 12 | | |
| | | B. WOODWORK REPAIR | 0 05 | 40° ↑ | 12'E 12'CW |
| | | MD ~~45~~ | 0 00 ~~40~~ 97 | | ✓ |

Form 6 HPS (Rev. 1961)

# ROAD INVENTORY SHEET

Road No. _____
Road Name _____
Sheet No. _____
Date _____
County Carroll - District
State Coordinates _____

Form 6 HPS (Rev. 1961)

## ROAD INVENTORY SHEET

Party Chief T. LANDON
Recorder W. WARFIELD
Helper

Map No. 3 A-11 PLUS: 14.39

Road No. OP 24
Road Name CROWL RD. 75-70
Sheet No. 1 of 1
Date 10-6-72
County Carroll - District - 3
State Coordinates 798-661

| | | | | |
|---|---|---|---|---|
| | F | ROAD 0 56 END | | |
| 80° | | 0 51 | | |
| | | 0 45 | 15° | |
| 100° | | 0 41 | | |
| | | 0 23 | 95° | |
| | H | 0 21 | | 8'E 8'CW |
| | | 0 19 | | |
| | | 0 13 | H | |
| | H | 0 11 | | |
| | H-300' | 0 03 | | 9'F 9'CW |
| | | 0 00 | | |

N

97

Form 6 HPS (Rev. 1961)

# ROAD INVENTORY SHEET

Road No. _____
Road Name _____
Sheet No. _____
Date _____
County Carroll - District
State Coordinates _____

Form 6 HPS (Rev. 1961)

# ROAD INVENTORY SHEET

Party Chief T. LANDON
Recorder W. WARFIELD
Helper

Map No. 3

A-11

Road No. OP 25
Road Name
Sheet No. 1 OF 1
Date 11-21-72
County Carroll - District 6
State Coordinates 810-676

| | | | | |
|---|---|---|---|---|
| | | ABAN. IMPASSABLE | | |
| | ROAD | 039 END | H | |
| ↑70° | | 036 | | |
| | | 031 | H-500' | |
| | | 029 | 80°↑ | |
| | F | 026 | 15°↑ | |
| ↑80° | | 024 | | 10'E 12'CW |
| ↑30° | | 013 | | |
| | H-300' | 007 | 15°↑ | 8'F 10'CW |
| | PINEHART CO. | 000 RD. | 105 | |

S ↑

Form 6 HPS (Rev. 1961)

# ROAD INVENTORY SHEET

Road No. _____
Road Name _____
Sheet No. _____
Date _____
County Carroll - District
State Coordinates _____

Form 6 HPS (Rev. 1961)

A3-77

96ST REINV.
4-24-96
AL/BB

✓

## ROAD INVENTORY SHEET

Party Chief T. LANDON
Recorder W. WARFIELD
Helper

Map No. ~~3~~ All PLUS: 3,45

Road No. OP 26
Road Name ~~WARNING'S~~ ~~Rd~~ HOMESTEAD DR
Sheet No. 1 OF 1
Date 12-7-72
County Carroll - District - 6
State Coordinates 814-664

A-11

S

| | | | | |
|---|---|---|---|---|
| F | ROAD | 0 23 END | | |
| UNDERGROUND | | 0 12 | CABLE | 15° |
| | | 0 08 | END CEM. | |
| | | 0 01 | BEG. CEM. | 8'E |
| | | | | 8'CW |
| | MD. | 0 00 496 | | |

Form 6 HPS (Rev. 1961)

## ROAD INVENTORY SHEET

Road No. __________

Road Name __________

Sheet No. __________

Date __________

County Carroll - District

State Coordinates __________

Form 6 HPS (Rev. 1961)

# ROAD INVENTORY SHEET

Party Chief T. LANDON
Recorder W. WARFIELD
Helper

Map No. 3

A-11

Road No. OP 27
Road Name OLD COUNTRY RD. 1
Sheet No. 1 OF 1
Date 12-11-72
County Carroll - District - 6
State Coordinates 817-660

N

F

ROAD 062 END

044 40°

H 025

024 F-1500' 30° 10'E 12'CW

FRIDINGER MILL RD.

Co. 000 148

Form 6 HPS (Rev. 1961)

# ROAD INVENTORY SHEET

Road No. _____
Road Name _____
Sheet No. _____
Date _____
County Carroll - District
State Coordinates _____

Form 6 HPS (Rev. 1961)

## ROAD INVENTORY SHEET

Party Chief T. LANDON
Recorder W. WARFIELD
Helper

Map No. 3 Plus: 26.85

Road No. OP 28
Road Name GROVES MILL ROAD
Sheet No. 1 OF 1
Date 10-2-72
County Carroll - District - 6
State Coordinates 827-663

A-11

| | | | |
|---|---|---|---|
| | F ROAD | 0 42 | END |
| ↑90° | | 0 29 | |
| ↑70° | H | 0 19 | |
| | | 0 17 | 45°↑ |
| | | 0 14 | 3-36"CMP |
| ↑10° | | 0 11 | |
| | | 0 07 | H 28 PVT. RD. 8'E 42 H 15°↑ 8'E 8'CW |
| | | 0 05 | X |
| | | 0 02 | 30°↑ 10'E 10'CW |
| | MD. | 000 | 2T |

W ↑

Form 6 HPS (Rev. 1961)

ROAD INVENTORY SHEET

Road No.
Road Name
Sheet No.
Date
County Carroll - District
State Coordinates

Form 6 HPS (Rev. 1961)

# ROAD INVENTORY SHEET

Party Chief T. LANDON
Recorder W. WARFIELD
Helper

Map No. 3

A-11

Road No. OP 29
Road Name
Sheet No. 1 OF 1
Date 12-7-72
County Carroll - District - 6
State Coordinates 817-672

| | | | | |
|---|---|---|---|---|
| | F ROAD | 094 | END | |
| 90° | F | 069 | | |
| | | 050 | 15° ↑ | |
| 90° | | 048 | | 8'E |
| | | | | 10'CW |
| | | 041 | | X |
| | F | 034 | | |
| | | 031 | 15° ↑ | |
| W ↑ | | | | |
| PT | | 027 | 36" MP | |
| 90° | | | | |
| PRC | | 023 | PRC ↑ | 8'F |
| | | | 85° | 12'CW |
| | | 018 | PC | X |
| 15° | | 013 | | 10'E |
| | WINE | | | 12'CW |
| | Co. | 000 | | V |
| | | | RD. | |
| | | | 115 | |

Form 6 HPS (Rev. 1961)

# ROAD INVENTORY SHEET

Road No. _____
Road Name _____
Sheet No. _____
Date _____
County Carroll - District
State Coordinates _____

Form 6 HPS (Rev. 1961)

## ROAD INVENTORY SHEET

Party Chief T. LANDON
Recorder W. WARFIELD
Helper

Map No. 3 A-11

Road No. OP 30
Road Name
Sheet No. 1 OF 1
Date 12-6-72
County Carroll - District - 6
State Coordinates 820-684

| | | |
|---|---|---|
| | ROAD 0 24 END | |
| —T— | 0 22 —T— | 30° ↑ |
| ↑15° | 0 20 | |
| ↑30° | 0 18 | |
| | 0 17 | 30° ↑ |
| | 0 15 | 15° ↑ |
| | 0 11 | F-600' 70° ↑ |
| H | 0 09 | |
| | 0 06 | 10° ↑ |
| ↑10° | 0 04 | 10'E |
| | RD. | 12'CW |
| GARRETT CO. | 0 00 118 | ↓ |

S ↑

Form 6 HPS (Rev. 1961)

# ROAD INVENTORY SHEET

Road No. _____
Road Name _____
Sheet No. _____
Date _____
County Carroll - District
State Coordinates _____

Form 6 HPS (Rev. 1961)

## ROAD INVENTORY SHEET

Party Chief T. LANDON
Recorder W. WARFIELD
Helper

Map No. 3 PLUS: 0.90 A-11

Road No. OP 31
Road Name
Sheet No. 1 OF 1
Date 12-8-72
County Carroll - District - 6
State Coordinates 826-673

N

ROAD 0|14 END

0|13 F

0|11 45°

H-300'H 0|06 H

0|03 H 10'E 12'CW

ERBVALE Co. 0|00 RD. 129

Form 6 HPS (Rev. 1961)

# ROAD INVENTORY SHEET

Road No. _____
Road Name _____
Sheet No. _____
Date _____
County Carroll - District
State Coordinates _____

Form 6 HPS (Rev. 1961)

v

# ROAD INVENTORY SHEET

Party Chief T. LANDON
Recorder W. WARFIELD
Helper

Map No. 3

A-11
PLUS: 029

Road No. OP 32
Road Name
Sheet No. 1 OF 1
Date 12-8-72
County Carroll - District - 6
State Coordinates 829-673

S

H ROAD 037 END

032 45°

027 15° 8'E 10'CW

016 H

014 PT 90°

PC H 010 12'E 14'CW

RD.

EBBVALE 000 128

Co.

Form 6 HPS (Rev. 1961)

ROAD INVENTORY SHEET

Road No. ________
Road Name ________
Sheet No. ________
Date ________
County Carroll - District
State Coordinates ________

M 3-77

Form 6 HPS (Rev. 1961)

## ROAD INVENTORY SHEET

Party Chief T. LANDON
Recorder W. WARFIELD
Helper

MAP 3 PLUS 8.09

A-11

Road No. OP 33
Road Name MANCHESTER BAPTIST CH. Rd
Sheet No. 1 OF 1
Date 8-17-72
County CARROLL DIST. 6
830-674

| | | | | | |
|---|---|---|---|---|---|
| | | F | | | |
| | ROAD | 039 | END | | |
| | | 030 | END CEM. | 80° | 8'E 8'CW |
| 80° | H | 027 | | | |
| | | 021 | BEG. CEM. | | |
| | | 020 | H | | |
| | H | 017 | CHURCH | | |
| 80° | | 011 | | | |
| | | 005 | H | | |
| | | 002 | | 80° | 10'E 12'CW |
| | HANOVER MD. | 000 | | | |
| | | 30 PIKE | | | |

E

Form 6 HPS (Rev. 1961)

ROAD INVENTORY SHEET

Road No. __________

Road Name __________

Sheet No. __________

Date __________

County __________

Form 6 HPS (Rev. 1961)

93 ANNEX #1
GD. 02
3-25-94

## ROAD INVENTORY SHEET

Party Chief T. LANDON
Recorder W. WARFIELD
Helper

Road No. OP 34
Road Name (FERRIER RD) 75-72
Sheet No. 1 OF 1
Date 8-17-72
County CARROLL - DIST. - 6

MAP 3

PLUS: 705 ~~708~~

A-11

831-668

| | | |
|---|---|---|
| F | | |
| ROAD 0 | 76 END | ↑ |
| | 0 75 | 80° ↑ |
| H | 0 55 | |
| | 0 50 | H 15° ↑ |
| | 0 42 | H |
| ↓ Approx Corp limits ↓ | 0 32 | of ↓ Manchester ↓ |
| ↑ 15° | 0 23 | |
| | 0 20 | 15° ↑ |
| Approx. ↑ Corp limits ↑ | 0 19 | of Manchester ↑ 30" CMP |
| | 0 18 | |
| | 0 16 | 15° ↑ |
| E ↑ ↑ 15° | 0 09 | |
| | | 8'E |
| ↑ 15° | 0 04 | 8'CW |
| HANOVER MD. | 0 00 | 55 V |
| | | AKE 30 |

Form 6 HPS (Rev. 1961)

# ROAD INVENTORY SHEET

Road No. _____
Road Name _____
Sheet No. _____
Date _____
County _____

SHA 51.3 - 8 Revised
4.83

MARYLAND STATE HIGHWAY ADMINISTRATION

ROAD INVENTORY SHEET

Party Chief _____
Recorder _____
Assistant _____
Map No./Dir. A-11 / E
State Coordinates 832-668

Road No. OP 35
Road Name Walnut ST
County Carroll
Date _____
Sheet No. _____ OF _____

| SYSTEM | | | | TRAFFIC | | LINE DIAGRAM | TRAFFIC | | | PAVEMENT DATA |
|---|---|---|---|---|---|---|---|---|---|---|
| FED. AID. | FUNCT CLASS. | HWY. SYS. | HPMS SAMPLE | PRK.G. REST. | COM/IND. ACCESS | | CONTROL | COM/IND. ACCESS | PRK.G. REST. | |

Manchester

UNASSIGNED

Now Part of

MUN 0195

Walnut ST.

* Originally Taken into Municipal System in 1979 (See Manchester 1979 improvement report) and ~~verifies~~ verified by phone conversation with Kathryn Riley Manchester Clerk-Treasurer 7-9-91

TRAFFIC CODES

TRAFFIC CONTROLS: STOP SIGN=SS, TRAFFIC LIGHT=T, L., FLASHING RED BALL=F, R.

TRAFFIC CODES

PARKING RESTRICTIONS: A.M. PEAK, P.M. PEAK, A.M./P.M. PEAK, NO PARKING ANYTIME=N.P., COMM/IND. ACCESS=E

| SYSTEM | | | | TRAFFIC | | LINE DIAGRAM | TRAFFIC | | | PAVEMENT DATA |
|---|---|---|---|---|---|---|---|---|---|---|
| FED. AID. | FUNCT. CLASS. | HWY. SYS. | HPMS SAMPLE | PRKG. REST. | COM/IND ACCESS | | CONTROL | COM/IND ACCESS | PRKG. REST. | |
| | | | | | | | | | | |

Form 6 HPS (Rev. 1961)

## ROAD INVENTORY SHEET

O.P. 36

Party Chief T. LANDON
Recorder W. WARFIELD
Helper

Road No. MUN. 0220
Road Name WILHELM ~~W.~~ DR
Sheet No. 1 of 1
Date 3-7-73
County Carroll - District -6
State Coordinates 834-667

Map No. 3 MANCHESTER A-1

UNASSIGNED

NOW MU 0220

Imp. Report 91-3 2/19/92 T.M.

N

H ROAD 0.14 END

H 0.12

H-400' 0.09

~~Approx. Corp. Limits - of Manchester~~

0.06

20° 0.02

ST.

YORK MUN. 0.00

36

10'E
10'CW

18'H
20'CW

Form 6 HPS (Rev. 1961)

## ROAD INVENTORY SHEET O.P. 37

Party Chief T. LANDON
Recorder W. WARFIELD
Helper

Map No. 3 MANCHESTER

Road No. MUN.
Road Name LOCUST ST.
Sheet No. 1 of 1
Date 3-7-73
County Carroll - District - 6
State Coordinates 834-667

NO. W

PVT

9-6-79

ROAD 0 39 END

0 37 F

H 0 30

APPROX E CORP. LIMITS OF MANCHESTER

0 29

E

10°

0 24

CEM. 0 18

MAPLE AVE.

10°

0 07 MUN.

FAIR GROUNDS 0 04

YORK ST.

MUN. 0 00

PVT

15°

8'G
10'CW

8'E
10'CW

19'H
"J" CC

Form 6 HPS (Rev. 1961)

## ROAD INVENTORY SHEET

O.P. 38

Party Chief T. LANDON
Recorder W. WARFIELD
Helper

Road No. MUN.
Road Name WATER ST.
Sheet No. 1 OF 1
Date 3-7-73
County Carroll - District - 6
State Coordinates 835-668

Map No. 3 MANCHESTER A-11

NOW

MUNICIPAL

MUN 0 200

WATER PUMPING STAT.

E

ROAD 0 23 END

10° 0 20

15° F 600' 0 16 8'G

~~APPROX~~ CORP LIMITS OF MANCHESTER 10'CW

0 14 10'G

CHRISTMAS TREE LA. 10'CW

0 04 MUN 12'G

YORK ST. 14'CW

MUN. 0 00

Form 6 HPS (Rev. 1961)

# ROAD INVENTORY SHEET

Party Chief T. LANDON
Recorder W. WARFIELD
Helper

Map No. 3 PLUS 0.21

Road No. OP 39
Road Name
Sheet No. 1 OF 1
Date 12-13-72
County Carroll - District - 6
State Coordinates 835 - 670

A-11

W

| | | | | |
|---|---|---|---|---|
| | | H | | |
| ROAD | 022 | END | | |
| | 017 | | H | |
| | 014 | | F-800' | |
| | 012 | | H | 80° 10'E |
| WATER Co. | 000 | TANK RD. 210 | | 12'CW |

W

S

N

839-659 E 0.41

OP @ 4.70 OFF M030
0.41 (PLUS)
WEST

8-17-72

MAP 3

839-659

1

Form 6 HPS (Rev. 1961)

ROAD INVENTORY SHEET

Road No. ______________________

Road Name ______________________

Sheet No. ______________________

Date ______________________

County Carroll - District

State Coordinates ______________________

Form 6 HPS (Rev. 1961)

M577

V

## ROAD INVENTORY SHEET

FCR'95 LEESE FARM RD

Party Chief T. LANDON
Recorder W. WARFIELD
Helper

Map No. 3

PLUS 1.00
A-11

Road No. OP 40
Road Name ~~LEES FARM ROAD~~
Sheet No. 1 OF 1
Date 12-13-72
County Carroll - District - 6
State Coordinates 837-672

| | | | |
|---|---|---|---|
| | | | |
| | | | |
| | | | |
| | | | |
| | | | |
| | | | |
| | | | |
| | | | |
| | | | |
| | | | |
| | | | |
| | | TH | |
| ROAD | 037 | END F | |
| | 033 | 24" CMP | |
| | 029 | 90° | |
| | 024 | H-500' | |
| | 017 | H | |
| | 015 | H-300' 20° | |
| UNDERGROUND | 011 | CABLE | |
| 70° H-700' | 005 | | |
| | 002 | H | 12'E |
| WATER Co. | 000 | TANK RD. 210 | 12'W |

W

Form 6 HPS (Rev. 1961)

## ROAD INVENTORY SHEET

Road No. __________
Road Name __________
Sheet No. __________
Date __________
County Carroll - District
State Coordinates __________

Form 6 HPS (Rev. 1961)

AM 3-77

# ROAD INVENTORY SHEET

Party Chief T. LANDON
Recorder W. WARFIELD
Helper

Map No. 3

PLUS 1.14
A-11

Road No. OP 41
Road Name CARRS ROAD
Sheet No. 1 OF 1
Date 12-13-72
County Carroll - District - 6
State Coordinates 837-673

| | | | |
|---|---|---|---|
| | F | | |
| ROAD | 046 | END | |
| ↑25° | 040 | | |
| ↑10° | 030 | | 8'E 8'CW |
| | 028 | CB L-3' X W-12' X D-2' | X |
| H | 027 | 20°↑ | |
| ↑15° | 023 | | |
| | 020 | 15°↑ | |
| H-300' | 015 | | |
| H-400' | 013 | TANK RD. | 10'E 12'CW |
| | 210 | | |
| WATER CO. | 000 | | |

N ↑

Form 6 HPS (Rev. 1961)

# ROAD INVENTORY SHEET

Road No. _____
Road Name _____
Sheet No. _____
Date _____
County Carroll - District
State Coordinates _____

Form 6 HPS (Rev. 1961)

## ROAD INVENTORY SHEET

Party Chief T. LANDON
Recorder W. WARFIELD
Helper

Road No. of 42
Road Name (Dusty La)
Sheet No. 1 of 1
Date 8-25-72
County CARROLL-DIST. 6

MAP 3 A-11

843-686

H

ROAD 0 14 END

0 12 15°↑

N ↑

B-LUMBER Co. 0 05

H 0 01 18'6

18'CW

MD. 0 00 86 ↓

Form 6 HPS (Rev. 1961)

## ROAD INVENTORY SHEET

Road No. ______________

Road Name ______________

Sheet No. ______________

Date ______________

County ______________

Form 6 HPS (Rev. 1961)

## ROAD INVENTORY SHEET

Party Chief T. LANDON
Recorder W. WARFIELD
Helper

Map No. 4

A-19

Road No. OP 43
Road Name
Sheet No. 1 OF 1
Date 12-21-72
County Carroll - District - 6
State Coordinates 851-677

0.95

F

N

ROAD 042 END

120° 027

130° 013

H 007 PT 45°

004 H-400' PC 10'E 12'CW

ROLLER Co. RD. 000 197

Form 6 HPS (Rev. 1961)

ROAD INVENTORY SHEET

Road No. __________
Road Name __________
Sheet No. __________
Date __________
County Carroll - District
State Coordinates __________

Form 6 HPS (Rev. 1961)

## ROAD INVENTORY SHEET

Party Chief T. LANDON
Recorder W. WARFIELD
Helper

Map No. 4

A-17

Road No. OP 44
Road Name BROOK ST.
Sheet No. 1 OF 1
Date 12-19-72
County Carroll - District - 8
State Coordinates 847-657



Form 6 HPS (Rev. 1961)

# ROAD INVENTORY SHEET

Road No. _____
Road Name _____
Sheet No. _____
Date _____
County Carroll - District
State Coordinates _____

Form 6 HPS (Rev. 1961)

## ROAD INVENTORY SHEET

Party Chief I. LANDON
Recorder W. WARFIELD
Helper

Map No. 3&4 A-13

Road No. OP 45
Road Name BROOK ST
Sheet No. 1 of 1
Date 12-19-72
County Carroll - District - 8
State Coordinates 845-662

N

D E

GUL 042 SAC H

039 20°

120° 037 10'E

WILLOW VIEW ST. 12'CW

027 & SEC 180 X 8'D

10'CW

H-VAC. 012 X

H 011

HI-VIEW DR.

010 CO. 179

145 002 10'D

GROVE RD. 12'CW

000 178 V

CLARKE CO.

Form 6 HPS (Rev. 1961)

# ROAD INVENTORY SHEET

Road No. _____
Road Name _____
Sheet No. _____
Date _____
County Carroll - District
State Coordinates _____

Form 6 HPS (Rev. 1961)

AL/DL
5/20/96
FCI

## ROAD INVENTORY SHEET

Party Chief T. LANDON
Recorder W. WARFIELD
Helper

Map No. 3 PLUS(0.52) A-11

Road No. OP 46
Road Name TREELIN DR
Sheet No. 1 OF 1
Date 12-19-72
County Carroll - District - 6
State Coordinates 837 - 662

N

ROAD 0|6 END H

120° 0|11 H

115° 0|06

0|03 F 100°

0|02 (GROVE RD.) 60"CP 10'E 12'CW

(MAPLE Co.) 0|00 178

Form 6 HPS (Rev. 1961)

# ROAD INVENTORY SHEET

Road No. _____
Road Name _____
Sheet No. _____
Date _____
County Carroll - District
State Coordinates _____

Form 6 HPS (Rev. 1961)

# ROAD INVENTORY SHEET

Party Chief T. LANDON
Recorder W. WARFIELD
Helper

MAP 3 PLUS : 5.71

Road No. OP 47
Road Name
Sheet No. 1 OF 1
Date 8-17-72
County CARROLL DIST. 6

A-11

834-662

Private Road
00-5 MU
SS/AQ
1-23-01

F

ROAD 0 25 END

15° 0 18

0 14 H-500' 8'E

8'CW

W

0 10 20°

15° H 0 04 8'G

8'CW

HANOVER PIKE

MD. 0 00 30

Form 6 HPS (Rev. 1961)

# ROAD INVENTORY SHEET

Road No. ____________

Road Name ____________

Sheet No. ____________

Date ____________

County ____________

Form 6 HPS (Rev. 1961)

## ROAD INVENTORY SHEET

Party Chief J. LANDON
Recorder W. WARFIELD
Helper

Map No. 3

A-11

Road No. OP 48
Road Name
Sheet No. 1 OF 1
Date 12-19-72
County Carroll - District - 6
State Coordinates 836-659

W

H
500'

ROAD 019 END H H-200'

004 OP 49 10'G

BASLER RD. 12'Cur

Co. 000 145

Form 6 HPS (Rev. 1961)

# ROAD INVENTORY SHEET

Road No. _____
Road Name _____
Sheet No. _____
Date _____
County Carroll - District
State Coordinates _____

Form 6 HPS (Rev. 1961)

✓

## ROAD INVENTORY SHEET

Party Chief T. LANDON
Recorder W. WARFIELD
Helper

Map No. 3

A-11

Road No. OP 49
Road Name
Sheet No. 1 OF 1
Date 12-19-72
County Carroll - District - 6
State Coordinates 836-659

N

3 H

ROAD 006 END

002

OP 00048

RD.

BASLER CO. 145

10'E
12'CW

Form 6 HPS (Rev. 1961)

ROAD INVENTORY SHEET

Road No. ________
Road Name ________
Sheet No. ________
Date ________
County Carroll - District
State Coordinates ________

Form 6 HPS (Rev. 1961)

MS-77

# ROAD INVENTORY SHEET

Party Chief T. LANDON
Recorder W. WARFIELD
Helper

Road No. OP 50
Road Name NORTH CARROLL LNE
Sheet No. 1 OF
Date 8-17-72
County CARROLL - DISTRICT - 6

MAP 3 Plus: 4.70

A-11 837-658

F ROAD 0 54 END

WESTERN MD. R.R.

0 41

190° 0 38

A 0 31 8'F 8'CW

E 0 25 F

ENT. SCHOOL 0 19

A 0 14 30"CMP 10'E 12'CW

HANOVER PIKE

MD. 0 00 30

Form 6 HPS (Rev. 1961)

# ROAD INVENTORY SHEET

Road No. _____
Road Name _____
Sheet No. _____
Date _____
County _____

Form 6 HPS (Rev. 1961)

# ROAD INVENTORY SHEET

Party Chief T. LANDON
Recorder W. WARFIELD
Helper

Map No. 3 STATION 0.41

A-11

Road No. O.P. 50
Road Name
Sheet No. 1 of 1
Date 8-17-72
County Carroll - District - 6
State Coordinates 839-659



Form 6 HPS (Rev. 1961)

# ROAD INVENTORY SHEET

Road No. _____
Road Name _____
Sheet No. _____
Date _____
County Carroll - District
State Coordinates _____

P & P 104

# RAILROAD GRADE CROSSING SHEET

State Roads Commission of Maryland
Planning and Programming Division

MAP 3 8-17-72

## 1. GENERAL

Crossing No. .....

Mile Pole Number (R.R. Co.) ...

Coordinates ..... x 839 y 659

System Classification
(Check One)

State Primary ..... ☐
State Secondary ..... ☐
State Road Only ..... ☐
County ..... ☐
Local ..... OP ☑
(Specify)

County and/or Municipality .. CARROLL

U.S. Route Number .....

State Route Number .....

Road Number/Name ..... OP 50

Station ..... 0.41

Surface Type ..... BIF

Name of Railroad ..... WESTERN MD. R.R.

Number of Main Tracks ..... 1

Number of Other Tracks .....

## 2. TRAIN MOVEMENTS

| Time Period | Pass | Freight | Train Speed at Grade Pass | Train Speed at Grade Freight | Spur | Remarks (Other than daily) Pass | Remarks (Other than daily) Freight |
|---|---|---|---|---|---|---|---|
| Day 6 A.M. to 6 P.M. | | | | | | | |
| Night 6 P.M. to 6 A.M. | | | | | | | |
| 24 Hour Total | | | | | | | |

## 3. TYPE OF PROTECTION

a. ____ Warning Signs - Reflectorized, Non-reflectorized
b. ____ Crossing Signs - Reflectorized, Non-reflectorized
c. ____ Road Marking
d. ____ Lights - Flashing, Stationary
e. ____ Traffic Control (Stop and Go) Signals
f. ____ Automatic Gate
g. ____ Watchman - Gate, Flag...hours ____
h. ____ Others ____

* By numerals 1 or 2 indicate whether installation is on one or both sides of track.

## 4. ALIGNMENT FACTOR

P. 670'
N. 150'

Average Daily Trains ...
Train Speed .....
Highway ADT.....
Highway Speed Limit ...
Average Vehicle Speed . 10 MPH
Max. Approach Grade .. N=+2.0' P=+4.0'
Restricted Sight Distance . YES
(On Highway)

## 5. QUADRANT ... SIGHT DISTANCE

| | | @300' | @10' |
|---|---|---|---|
| A | 95° | 1750' | U |
| B | 85° | 0 | 300' |
| C | 85° | 0 | U |
| D | 95° | 0 | 500' |

## 6. ACCIDENT RECORD (Vehicles & Trains)

| Year | No. of Accidents | No. of Fatalities |
|---|---|---|
| 1961 | | |
| 1962 | | |
| 1963 | | |
| 1964 | | |
| 1965 | | |
| Total | | |

## 7. CROSSING RATING

A ____
B ____
C ____
D ____
Total ____

State Roads Commission of Maryland
Planning and Programming Division

MAP 3 O.P. 50
839-659

Party T. LANDON, W. WARFIELD
Date 8-17-72

# DIAGRAM FOR RAILROAD GRADE CROSSING

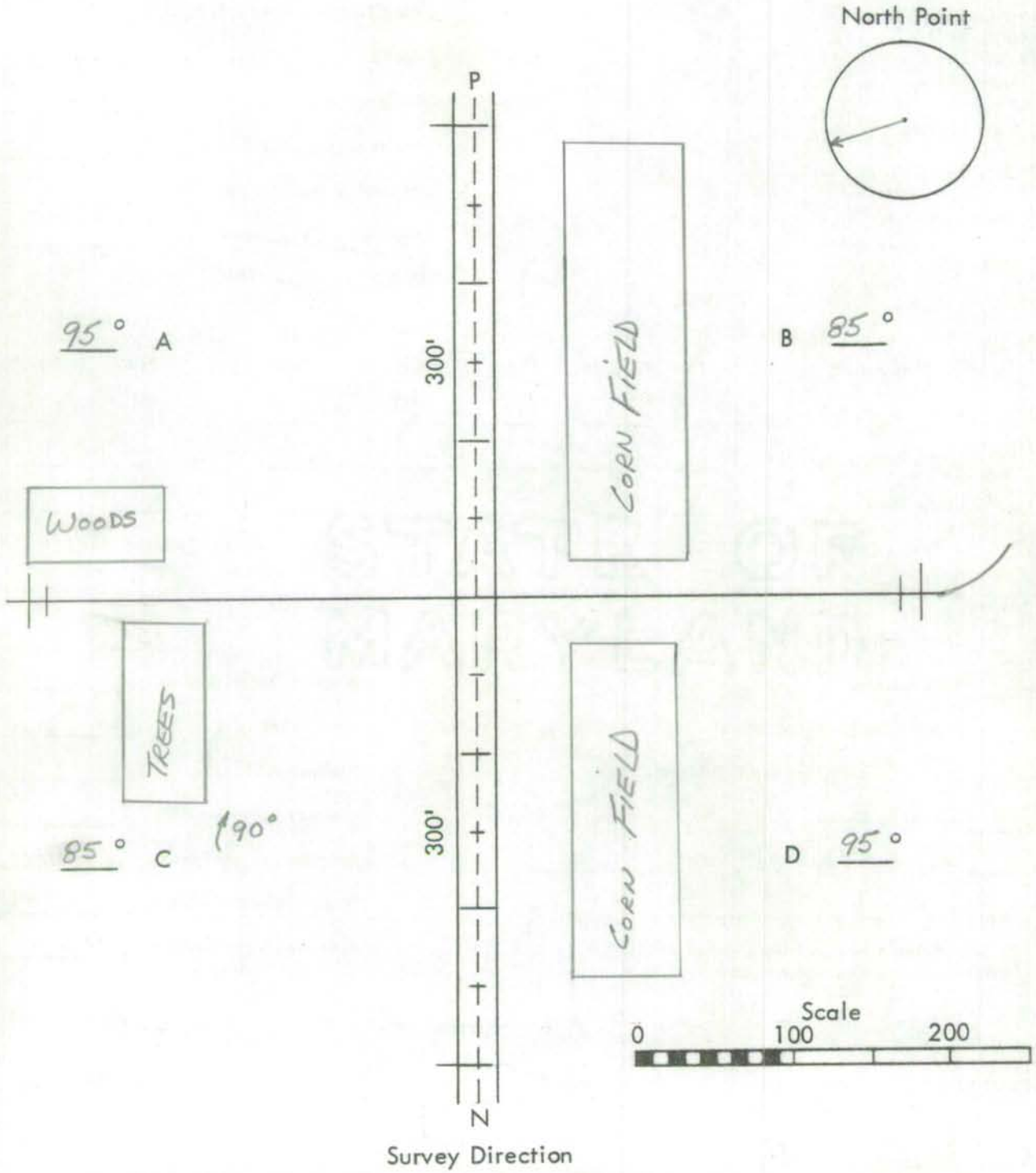


Remarks: NO PROTECTION

Form 6 HPS (Rev. 1961)

V

## ROAD INVENTORY SHEET

Party Chief T. LANDON
Recorder W. WARFIELD
Helper

Map No. 3

A-11

Road No. of 51
Road Name
Sheet No. 1 of 1
Date 12-20-72
County Carroll - District - 8
State Coordinates 839-654

N

(GREENMOUNT ~~Church~~ Station Rd)
Co ~~BT~~ 013 ~~AR~~ 157
@ 105'

GREENMOUNT CHURCH RD.
Co. 000 158

8'D
10'CW

Form 6 HPS (Rev. 1961)

# ROAD INVENTORY SHEET

Road No. _____
Road Name _____
Sheet No. _____
Date _____
County Carroll - District
State Coordinates _____

Form 6 HPS (Rev. 1961)

# ROAD INVENTORY SHEET

Party Chief T. LANDON
Recorder W. WARFIELD
Helper

Road No. OP 52
Road Name
Sheet No. 1 OF 1
Date 8-17-72
County CARROLL - DIST. 8

MAP 3 PLUS : 3.48

A-11 840-652

F

ROAD 0 36 END

0 33 80° ↑

↑ Corp limits 0 26 of Hampstead ↓

0 20 90° ↑

W ↑

0 13 H

H 0 10 8'E

8'CW

PIKE 30

HANOVER MD. 0 00

↓

Form 6 HPS (Rev. 1961)

# ROAD INVENTORY SHEET

Road No. _____
Road Name _____
Sheet No. _____
Date _____
County _____

Form 6 HPS (Rev. 1961)

# ROAD INVENTORY SHEET

Party Chief TILANDON
Recorder W. WARFIELD
Helper

Road No. OP 53
Road Name
Sheet No. 1 OF 1
Date 8-17-72
County CARROLL - DIST - 8

MAP 3 PLUS: 3.32
A-11
STATE COORDINATES 840-651

| | | | |
|---|---|---|---|
| ROAD 0 | 14 END | H | |
| 0 | 13 | H | |
| 180° 0 | 10 | | |
| WESTERN 0 | 08 MD. P.R. | | |
| 0 | 07 | 832 029V CSX | |
| 0 | 05 | H | 8'E |
| HANOVER | PIKE | | 8'CW |
| MD. 0 | 00 30 | | |

E

Form 6 HPS (Rev. 1961)

## ROAD INVENTORY SHEET

Road No. ____________________

Road Name ____________________

Sheet No. ____________________

Date ____________________

County ____________________

P & P 104

# RAILROAD GRADE CROSSING SHEET

State Roads Commission of Maryland
Planning and Programming Division

MAP 3 8-17-72

## 1. GENERAL

Crossing No. .....

Mile Pole Number (R.R. Co.) ...

Coordinates..... x 840 y 651

System Classification
(Check One)

State Primary..... ☐

State Secondary ..... ☐

State Road Only ..... ☐

County ..... ☐

Local ..... OP ..... ☑
(Specify)

County and/or Municipality .. CARROLL

U.S. Route Number .....

State Route Number .....

Road Number/Name ..... OP 53

Station ..... 0.07

Surface Type ..... 8'E

Name of Railroad ..... WESTERN MD. R.R.

Number of Main Tracks ..... 1

Number of Other Tracks.....

## 2. TRAIN MOVEMENTS

| Time Period | Pass | Freight | Train Speed at Grade Pass | Train Speed at Grade Freight | Spur | Remarks (Other than daily) Pass | Remarks (Other than daily) Freight |
|---|---|---|---|---|---|---|---|
| Day 6 A.M. to 6 P.M. | | | | | | | |
| Night 6 P.M. to 6 A.M. | | | | | | | |
| 24 Hour Total | | | | | | | |

## 3. TYPE OF PROTECTION

a. ____ Warning Signs - Reflectorized, Non-reflectorized

b. ____ Crossing Signs - Reflectorized, Non-reflectorized

c. ____ Road Marking

d. ____ Lights - Flashing, Stationary

e. ____ Traffic Control (Stop and Go) Signals

f. ____ Automatic Gate

g. ____ Watchman - Gate, Flag...hours ____

h. ____ Others ____

* By numerals 1 or 2 indicate whether installation is on one or both sides of track.

## 4. ALIGNMENT FACTOR

P. 150'

N. 364'

Average Daily Trains ...

Train Speed .....

Highway ADT.....

Highway Speed Limit ...

Average Vehicle Speed . 10 MPH

Max. Approach Grade .. N=3.5' P=+2.4'

Restricted Sight Distance . YES
(On Highway)

## 5. QUADRANT ... SIGHT DISTANCE

| | | @300' | @10' |
|---|---|---|---|
| A | 90° | 0 | U |
| B | 90° | 0 | 1000' |
| C | 90° | 1100' | U |
| D | 90° | 0 | 1000' |

## 6. ACCIDENT RECORD
(Vehicles & Trains)

| Year | No. of Accidents | No. of Fatalities |
|---|---|---|
| 1961 | | |
| 1962 | | |
| 1963 | | |
| 1964 | | |
| 1965 | | |
| Total | | |

## 7. CROSSING RATING

A ____

B ____

C ____

D ____

Total ____

State Roads Commission of Maryland
Planning and Programming Division

840-651 MAP 3
O.P. 53

Party T. LANDON / W. WARFIELD
Date 8-17-72

# DIAGRAM FOR RAILROAD GRADE CROSSING

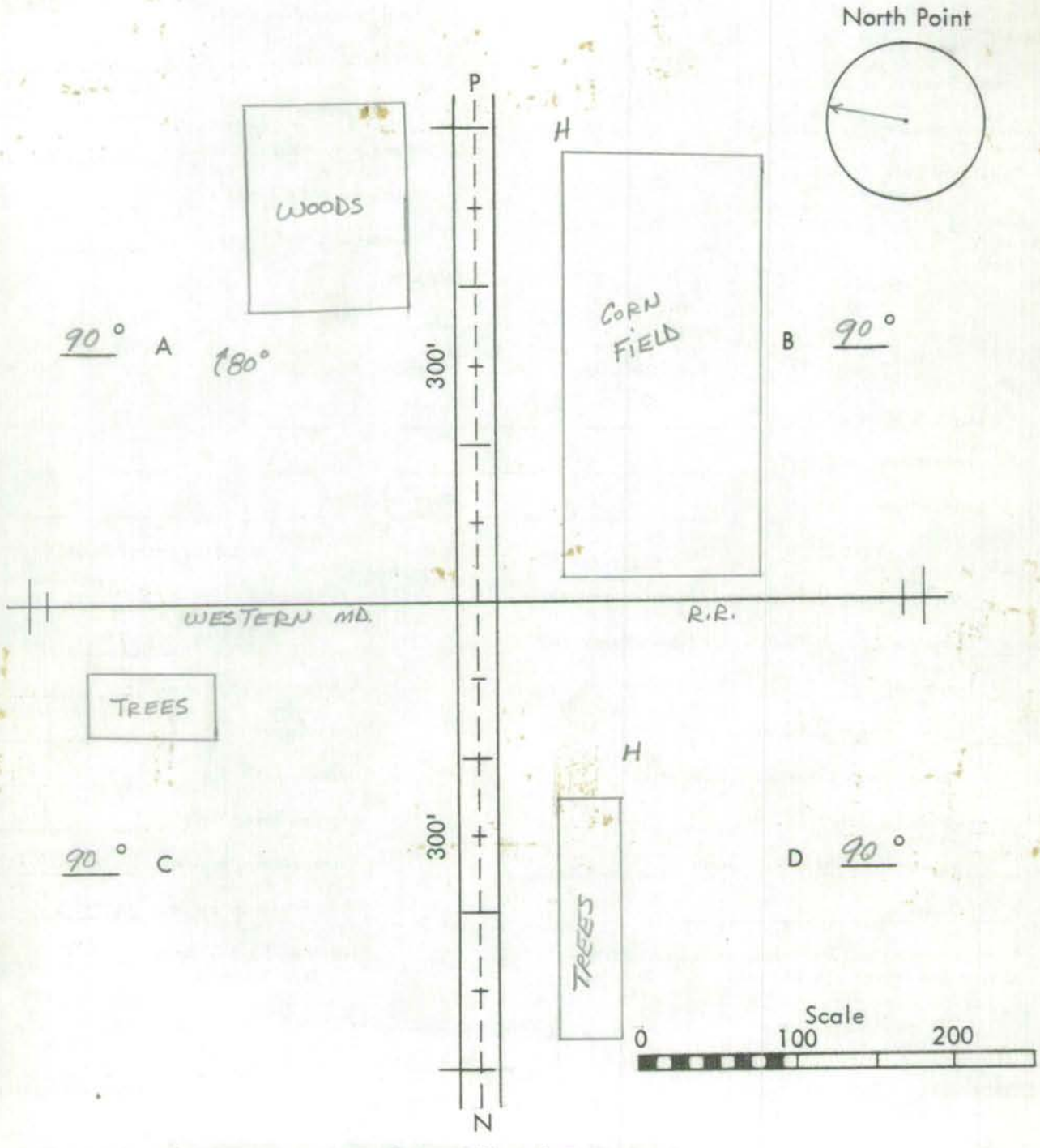


Remarks: NO PROTECTION

Form 6 HPS (Rev. 1961)

# ROAD INVENTORY SHEET

Party Chief T. LANDON
Recorder W. WARFIELD
Helper

Map No. 3 STATION NO. 07

Road No. O.P. 53
Road Name
Sheet No. 1 OF 1
Date 8-17-72
County Carroll - District - 8
State Coordinates 840-651

1

8

3

W
S
N
840.651
E
0.07

E
N
S
840.651
W
0.07


N
W
E
840.651
S
0.07

S
E
W
840.651
N
0.07

OP@332 OFF MD 30
0.07 (PLUS)
WEST

OP@ 332 OFF MD 30
0.07 (PLUS)
EAST

2

OP @ 332 OFF MD 30
0.07 (PLUS)
NORTH

3

OP @ 332 OFF MD 30
0.07 (PLUS)
SOUTH

Form 6 HPS (Rev. 1961)

ROAD INVENTORY SHEET

Road No. __________
Road Name __________
Sheet No. __________
Date __________
County Carroll - District
State Coordinates __________

Form 6 HPS (Rev. 1961)

99COEX#1
SS/AB
2-16-00

✓

## ROAD INVENTORY SHEET

Meadow La

AL/DL
5-21-96
F.C.I.

Party Chief T. LANDON
Recorder W. WARFIELD
Helper

Map No. 3 PLUS (A-1) 2.57

Road No. OP 54
Road Name ~~Wineberry Dr~~
Sheet No. 1 OF 1
Date 12-20-72
County Carroll - District - 8
State Coordinates 842-650

N

ROAD 024 END

022 H

4 H

012 PD. / 162

10'6
12' CW

000

FAIRMOUNT Co.

Form 6 HPS (Rev. 1961)

# ROAD INVENTORY SHEET

Road No. ____________________

Road Name ____________________

Sheet No. ____________________

Date ____________________

County Carroll - District

State Coordinates ____________________

Form 6 HPS (Rev. 1961)

✓

## ROAD INVENTORY SHEET

Party Chief T. LANDON
Recorder W. WARFIELD
Helper

Map No. 3

A-11

Road No. OP 55
Road Name HUNTER RD.
Sheet No. 1 OF 1
Date 12-20-72
County Carroll - District -8
State Coordinates 843-650

| | | | | |
|---|---|---|---|---|
| | NORTHVIEW Co. | 018 | DR. 169 | |
| | | 016 | 3 H | |
| S | 5 H | 012 | | 14'G 18'CW |
| 90° | | 011 | | X |
| PT 90° | H | 006 | | 8'D 10'CW |
| PC | | 004 | | X |
| | NORTHVIEW Co. | 001 | H | 16'G 20'CW |
| | | 000 | DR. 169 | ✓ |

Form 6 HPS (Rev. 1961)

# ROAD INVENTORY SHEET

Road No. __________
Road Name __________
Sheet No. __________
Date __________
County Carroll - District
State Coordinates __________

Form 6 HPS (Rev. 1961)

## ROAD INVENTORY SHEET

Party Chief T. LANDON
Recorder W. WARFIELD
Helper

Map No. 3

A-11
PLUS: 0.52

Road No. OP 56
Road Name
Sheet No. 1 OF 1
Date 3-8-73
County Carroll - District - 8
State Coordinates 844-649

N

F

ROAD 0 15 END

0 09

4 H

170°

0 04

8'E

BECKLEYSVILLE RD.

10'CW

UPPER Co.

0 00

172

Form 6 HPS (Rev. 1961)

# ROAD INVENTORY SHEET

Road No. _____
Road Name _____
Sheet No. _____
Date _____
County Carroll - District
State Coordinates _____

Form 6 HPS (Rev. 1961)

## ROAD INVENTORY SHEET

Party Chief T. LANDON
Recorder W. WARFIELD
Helper

Map No. 8

B-10

Road No. OP 57
Road Name
Sheet No. 1 OF 1
Date 10-17-72
County Carroll - District 10
State Coordinates 724-645

| | | | | | |
|---|---|---|---|---|---|
| | MIDDLEBURG ~~ROCKY~~ RIDGE RD. | | | | |
| | MD. | 0 34 77 | | | 12'F |
| | | | | | 14'CW |
| 90° | B-AUTO. JUNK YARD | 0 30 | | | 10'E |
| | | 57 | | | 12'CW |
| | SAME - OP | 0 23 | | 15° | |
| | | 0 17 | | 15° | |
| | H | 0 15 | | 120° | |
| | | | 3 H | | |
| | | 0 14 | | | |
| S | | 0 09 | H-VAC. | | 8'E |
| | | | | | 10'CW |
| | | 0 08 | | 90° | |
| | H | 0 07 | H | | |
| | | 0 06 | H | | |
| | SAME - OP | 0 05 | 57 | | 10'E |
| | MIDDLEBURG ~~ROCKY~~ RIDGE RD. | | | | 12'CW |
| | MD. | 0 00 77 | | | |

Form 6 HPS (Rev. 1961)

# ROAD INVENTORY SHEET

Road No. _____
Road Name _____
Sheet No. _____
Date _____
County Carroll - District
State Coordinates _____

Form 6 HPS (Rev. 1961)

## ROAD INVENTORY SHEET

Party Chief T. LANDON
Recorder W. WARFIELD
Helper

Map No. 8 PLUS: 4.29

B-10

Road No. OP 58
Road Name
Sheet No. 1 of 1
Date 11-2-72
County Carroll - District -10
State Coordinates 739-643

E

F

700'

CHAIN

007

H 006

H 002

CROUSE Co. MILL RD.

000

24

14'E
16'CW

Form 6 HPS (Rev. 1961)

# ROAD INVENTORY SHEET

Road No. _____
Road Name _____
Sheet No. _____
Date _____
County Carroll - District
State Coordinates _____

SHA 51.3 - 8 Revised
4.83

# MARYLAND STATE HIGHWAY ADMINISTRATION

## ROAD INVENTORY SHEET

96-Coex # 19

Party Chief GD
Recorder AL
Assistant
Map No./Dir. / E
State Coordinates

Road No. OP 59
Road Name Copenhaver La
County Carroll
Date 3-11-97
Sheet No. 1 OF 1

| SYSTEM | | | | TRAFFIC | | LINE DIAGRAM | TRAFFIC | | | PAVEMENT DATA |
|---|---|---|---|---|---|---|---|---|---|---|
| | FUNCT CLASS | HWY. SYS | HPMS SAMPLE | PRKG. REST. | COM/IND. ACCESS | | CONTROL | COM/IND ACCESS | PRKG. REST. | |
| | | | | | | (Frederick Rd) | | | | |
| | | | | | | MD 0 21 194 | | | | |
| | | | | | | | | | | 8' E |
| | | | | | | Road 0 00 End | | | | |

TRAFFIC CODES

TRAFFIC CONTROLS: STOP SIGN-SS, TRAFFIC LIGHT=T.L., FLASHING RED BALI=F.R.

TRAFFIC CODES

PARKING RESTRICTIONS: A.M. PEAK, P.M. PEAK, A.M./P.M. PEAK, NO PARKING ANYTIME=N.P., COMM/IND. ACCESS=E

COUNTY _____ ROAD NO. _____ PAGE ___ OF ___

| SYSTEM | | | | TRAFFIC | | LINE DIAGRAM | TRAFFIC | | | | PAVEMENT DATA |
|---|---|---|---|---|---|---|---|---|---|---|---|
| | FUNCT. CLASS | HWY SYS | HPMS SAMPLE | PREG. REST. | COM/IND ACCESS | | CONTROL | COM/IND ACCESS | PREG. REST. | | |

Form 6 HPS (Rev. 1961)

# ROAD INVENTORY SHEET

Party Chief T. LANDON
Recorder W. WARFIELD
Helper

Map No. 8

B-10

Road No. OP 60
Road Name
Sheet No. 1 OF 2
Date 3-21-73
County Carroll - District - 10
State Coordinates 740-641

| | | | |
|---|---|---|---|
| | 1 06 | 60° ↑ | |
| | 1 01 | 3-12" CP | |
| 165° | 0 98 | | |
| | 0 94 | RXR CROSSING SIGN; W. MD.; RXR CROSSING SIGN; R.R.; ~~WM 831 737~~ R MMID | |
| 120° | 0 93 | | |
| | 0 84 | 20° ↑ | |
| 110° | 0 82 | | 8' E |
| | | | 10' CUT |
| | 0 50 | | X |
| 190° F-500' | 0 44 | | |
| | 0 34 | 15° ↑ | |
| F | 0 27 | | |
| PVT. CEM. -400' | 0 18 | | |
| | 0 08 | 15° ↑ | |
| | | | 10' E |
| MIDDLEBURG Co. | 0 03 | F | 12' CUT |
| | 0 00 RD. 214 | | ↓ |

S ↑

Form 6 HPS (Rev. 1961)

# ROAD INVENTORY SHEET

Road No. OP 60
Road Name
Sheet No. 2 OF 2
Date 3-21-73
County Carroll - District
State Coordinates

| | | |
|---|---|---|
| | | |
| | | |
| | | |
| | | |
| | | |
| | | |
| | | |
| | | |
| | | |
| | | |
| | | |
| | | |
| | | |
| | | |
| | | |
| | | |
| | | |
| | | |
| | | |
| | | |
| | | |
| | | |
| | | |
| F | | |
| | | |
| ROAD | 149 END | |
| | 141 | 85° |
| 175° | 126 | |
| | 123 | 15° |
| | | |
| | | |
| | | SAME |

Form 6 HPS (Rev. 1961)

# ROAD INVENTORY SHEET

Party Chief T. LANDON
Recorder W. WARFIELD
Helper

Road No. O.P. 60
Road Name
Sheet No.
Date 3-21-73
County Carroll - District - 10
State Coordinates 740-637

B-10

Map No. 8
STATION 0.94

Form 6 HPS (Rev. 1961)

# ROAD INVENTORY SHEET

Road No. _____
Road Name _____
Sheet No. _____
Date _____
County Carroll - District
State Coordinates _____

P & P 104

# RAILROAD GRADE CROSSING SHEET

State Roads Commission of Maryland
Planning and Programming Division

3-21-73

MAP 8 - DIST. 10

## 1. GENERAL

Crossing No. .....

Mile Pole Number (R.R. Co.) ...

Coordinates ..... x 740 y 637

System Classification
(Check One)

State Primary ..... ☐

State Secondary ..... ☐

State Road Only ..... ☐

County ..... ☐

Local ... OP ..... ☑
(Specify)

County and/or Municipality .. CARROLL

U.S. Route Number .....

State Route Number .....

Road Number/Name ..... OP 60

Station ..... 0.94

Surface Type ..... 8'E

Name of Railroad ..... W. MD. R.R.

Number of Main Tracks ..... 1

Number of Other Tracks ..... 0

## 2. TRAIN MOVEMENTS

| Time Period | Pass | Freight | Train Speed at Grade Pass | Train Speed at Grade Freight | Spur | Remarks (Other than daily) Pass | Remarks (Other than daily) Freight |
|---|---|---|---|---|---|---|---|
| Day 6 A.M. to 6 P.M. | | | | | | | |
| Night 6 P.M. to 6 A.M. | | | | | | | |
| 24 Hour Total | | | | | | | |

## 3. TYPE OF PROTECTION

a. ____ Warning Signs - Reflectorized, Non-reflectorized

b. 2 Crossing Signs - Reflectorized, Non-reflectorized

c. ____ Road Marking

d. ____ Lights - Flashing, Stationary

e. ____ Traffic Control (Stop and Go) Signals

f. ____ Automatic Gate

g. ____ Watchman - Gate, Flag...hours

h. ____ Others

* By numerals 1 or 2 indicate whether installation is on one or both sides of track.

## 4. ALIGNMENT FACTOR

P. 208'

N. 364'

Average Daily Trains ...

Train Speed .....

Highway ADT.....

Highway Speed Limit ...

Average Vehicle Speed . 10 MPH

Max. Approach Grade .. N=+4.7' P=+10.0'

Restricted Sight Distance . YES
(On Highway)

## 5. QUADRANT ... SIGHT DISTANCE

| | | @300' | @10' |
|---|---|---|---|
| A | 85° | 0 | 1500' |
| B | 95° | 0 | 1000' |
| C | 95° | 0 | 1500' |
| D | 85° | 300' | 900' |

## 6. ACCIDENT RECORD
(Vehicles & Trains)

| Year | No. of Accidents | No. of Fatalities |
|---|---|---|
| 1961 | | |
| 1962 | | |
| 1963 | | |
| 1964 | | |
| 1965 | | |
| Total | | |

## 7. CROSSING RATING

A

B

C

D

Total

State Roads Commission of Maryland
Planning and Programming Division

MAP 8 - DIST. 10 O.P. 60
740-637

Party T. LANDON, W. WARFIELD
Date 3-21-73

# DIAGRAM FOR RAILROAD GRADE CROSSING

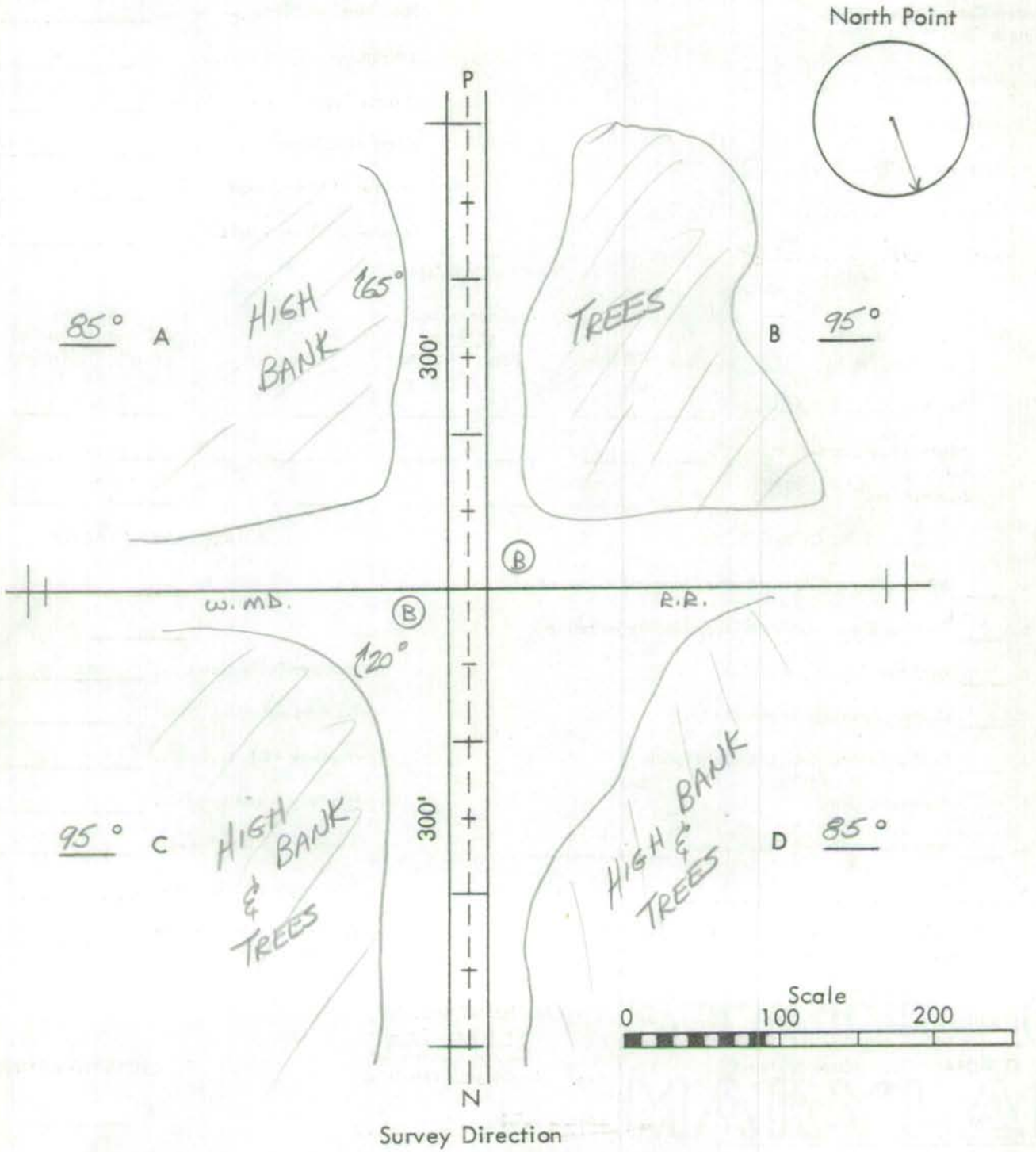


Remarks: _____

Form 6 HPS (Rev. 1961)

NEED FIELD INVENTORY

## ROAD INVENTORY SHEET

Party Chief _____
Recorder _____
Helper _____

Map No. _____

Road No. O.P. 61 - UNASSIGNED
Road Name _____
Sheet No. _____
Date _____
County Carroll - District
State Coordinates 748 - 641

PRIVATE ROAD

N

Co

214

Form 6 HPS (Rev. 1961)

# ROAD INVENTORY SHEET

Road No. _____
Road Name _____
Sheet No. _____
Date _____
County Carroll - District
State Coordinates _____

Form 6 HPS (Rev. 1961)

# ROAD INVENTORY SHEET

Party Chief T. LANDON
Recorder W. WARFIELD
Helper

Map No. 8 Plus: 4.48

Road No. 01 62
Road Name
Sheet No. 1 OF 1
Date 10-17-72
County Carroll - District - 2
State Coordinates 755-643

B-10

| | | | | |
|---|---|---|---|---|
| | BARK Co. | 0 88 | Hill RD. 220 | ↑ |
| ↑30° | | 0 84 | | |
| | | 0 82 | 30°↑ | |
| | | 0 80 | A | |
| S ↑ | | 0 77 | 15°↑ | |
| | | 0 61 | 15°↑ | |
| ↑15° | F | 0 46 | | |
| | | 0 38 | 15°↑ | |
| | | 0 01 | 36" MP 20°↑ | 10'E 12'CWS |
| | MIDDLEBURG Co. | 0 00 | RD. 214 | ↓ |

Form 6 HPS (Rev. 1961)

## ROAD INVENTORY SHEET

Road No. _____
Road Name _____
Sheet No. _____
Date _____
County Carroll - District
State Coordinates _____

Form 6 HPS (Rev. 1961)

# ROAD INVENTORY SHEET

Party Chief T. LANDON
Recorder W. WARFIELD
Helper

Map No. 8

Road No. OP 63
Road Name FAIR VIEW RD 75-71
Sheet No. 1 OF 1
Date 11-2-72
County Carroll - District - 2
State Coordinates 762-646

B-10
Plus: 2.15

W

F

H ROAD 032 END

027 10°↑

017 60°↑

PT H 005
90°
PC

003 2-36" CMP 10'E

CLEAR VIEW RD. 12' CLS

CO. 000

33

Form 6 HPS (Rev. 1961)

## ROAD INVENTORY SHEET

Road No. ____________________

Road Name ____________________

Sheet No. ____________________

Date ____________________

County Carroll - District

State Coordinates ____________________

Form 6 HPS (Rev. 1961)

## ROAD INVENTORY SHEET

Party Chief T. LANDON
Recorder W. WARFIELD
Helper

Map No. 8 B-10

Road No. OP 64
Road Name (Key Heights Rd)
Sheet No. 1 of 1
Date 3-20-73
County Carroll - District - 2
State Coordinates 760 - 640

S ↑

ROAD 009 END

H 006 4 H

H 004 10'E

BARK HILL RD. 12'CW

Co. 000 220

@.74 (L)

Form 6 HPS (Rev. 1961)

# ROAD INVENTORY SHEET

Road No. _____
Road Name _____
Sheet No. _____
Date _____
County Carroll - District
State Coordinates _____

Form 6 HPS (Rev. 1961)

# ROAD INVENTORY SHEET

Party Chief T. LANDON
Recorder W. WARFIELD
Helper

Map No. 8

B-10

Road No. OP 65
Road Name
Sheet No. 1 of 1
Date 3-20-73
County Carroll - District - 2
State Coordinates 764-635

| | | | |
|---|---|---|---|
| | F | | |
| | ROAD 0 | 81 END | ↑ |
| 190° | 0 | 68 | |
| | 0 | 65 | 24" MP 10'E |
| | | | 12'CW |
| | 0 | 63 | 10°↑ X |
| | 0 | 60 | H |
| | 0 | 58 | 70°↑ |
| F | 0 | 55 | |
| 190° | 0 | 47 | |
| | 0 | 17 | 15°↑ |
| H | 0 | 08 | |
| | 0 | 04 | 15°↑ 8'F |
| PIPE CREEK | | | 12'CW |
| Co. | 0 | 00 RD. | ↓ |
| | | 227 | |

W ↑

Form 6 HPS (Rev. 1961)

# ROAD INVENTORY SHEET

Road No. _____
Road Name _____
Sheet No. _____
Date _____
County Carroll - District
State Coordinates _____

Form 6 HPS (Rev. 1961)

## ROAD INVENTORY SHEET

Party Chief T. LANDON
Recorder W. WARFIELD
Helper

Map No. 8

B-10

Road No. OP 66
Road Name
Sheet No. 1 of 1
Date 9-19-72
County Carroll - District - 2
State Coordinates 765-631

| | | | | |
|---|---|---|---|---|
| | ROAD | 110 END | F | |
| | | 089 | | 90° |
| 15° | | 064 | | |
| | | 054 | | PT |
| | | 048 | F | 40° |
| PRC | | 046 | | PRC |
| 80° | F-500' | 042 | | |
| PC | | 038 | 24"CP | |
| | | 037 | | 80° |
| | | 028 | CB L-10'XW-10'X D-4' | 15° |
| | H-500' | 007 | | |
| | H-700' | 005 | | 10'I 10'CW |
| | | 000 | 84 | |
| | MD. | | | |

E

Form 6 HPS (Rev. 1961)

## ROAD INVENTORY SHEET

Road No. ______________________

Road Name ______________________

Sheet No. ______________________

Date ______________________

County Carroll - District

State Coordinates ______________________

Form 6 HPS (Rev. 1961)

# ROAD INVENTORY SHEET

Party Chief T. LANDON
Recorder W. WARFIELD
Helper

Map No. 8 B-10

Road No. OP 67
Road Name
Sheet No. 1 OF 1
Date 9-21-72
County Carroll - District - 2
State Coordinates 763-629

1.26

| | | | |
|---|---|---|---|
| | H | ROAD 013 END | ↑ |
| E ↑ | 115° | 007 | |
| | F | 006 | 15° |
| | | 004 CBC L 3'XW-19'XD-2' | |
| | F | 003 | |
| | 180° | 002 | 10' E |
| | | | 10' CW |
| | MD. | 000 800-D | ↓ |

Form 6 HPS (Rev. 1961)

ROAD INVENTORY SHEET

Road No. __________
Road Name __________
Sheet No. __________
Date __________
County Carroll - District
State Coordinates __________

Form 6 HPS (Rev. 1961)

92-39
DT-RC
2-17-43

## ROAD INVENTORY SHEET

Party Chief T. LANDON
Recorder W. WARFIELD
Helper

Map No. 8 B-10

Road No. OP 68
Road Name PHILLIPS LANE
Sheet No. 1 OF 1
Date 3-21-73
County Carroll - District - 12
State Coordinates 753-635

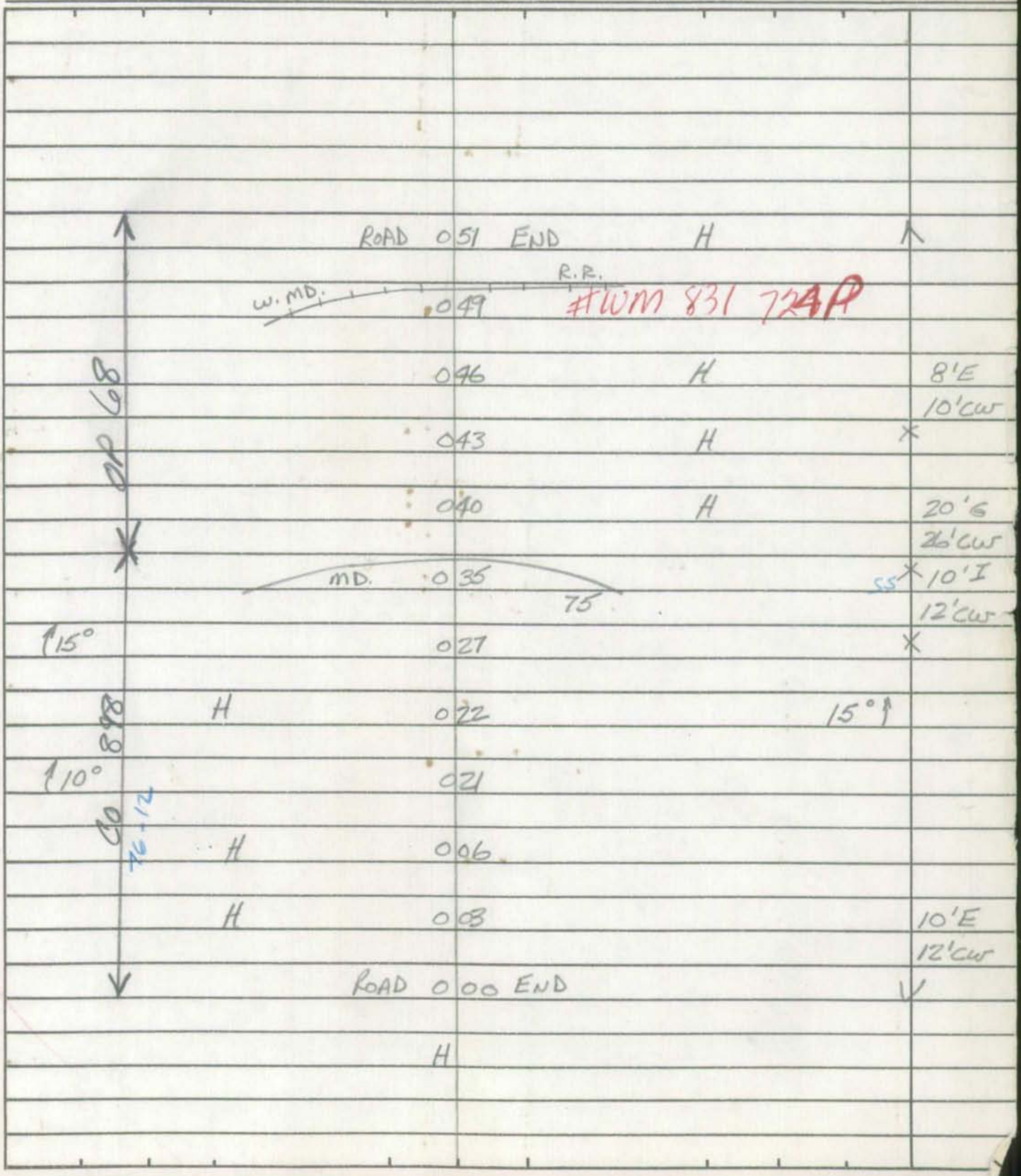

Form 6 HPS (Rev. 1961)

# ROAD INVENTORY SHEET

Road No. _____
Road Name _____
Sheet No. _____
Date _____
County Carroll - District
State Coordinates _____

Form 6 HPS (Rev. 1961)

# ROAD INVENTORY SHEET

Party Chief T. LANDON
Recorder W. WARFIELD
Helper

Map No. 8 B-10 STATION 0.49

Road No. O.P. 68
Road Name
Sheet No.
Date 3-21-73
County Carroll - District - 12
State Coordinates 753-632

1

9

N
W
E
753-632
S
0.49

W
S
N
753-632
E
0.49

OPOFFMD 75
0.49 (PLUS)
NORTH

J 2 1 6 2 4 B

OPOFF MD75
0.49 (PLUS)
WEST

J 2 1 6 2 4 B

Form 6 HPS (Rev. 1961)

# ROAD INVENTORY SHEET

Road No. _____
Road Name _____
Sheet No. _____
Date _____
County Carroll - District
State Coordinates _____

P & P 104

# RAILROAD GRADE CROSSING SHEET

State Roads Commission of Maryland
Planning and Programming Division

MAP 8 - DIST. 12

3-21-73

## 1. GENERAL

Crossing No. .....

Mile Pole Number (R.R. Co.) ...

Coordinates ..... x 753 y 632

System Classification
(Check One)

State Primary ..... ☐

State Secondary ..... ☐

State Road Only ..... ☐

County ..... ☐

Local ..... OP ☑
(Specify)

County and/or Municipality .. CARROLL

U.S. Route Number .....

State Route Number .....

Road Number/Name ..... OP 68

Station ..... 0.49

Surface Type ..... 8'E

Name of Railroad ..... W. MD. R.R.

Number of Main Tracks ..... 1

Number of Other Tracks ..... 0

## 2. TRAIN MOVEMENTS

| Time Period | Pass | Freight | Train Speed at Grade: Pass | Train Speed at Grade: Freight | Spur | Remarks (Other than daily): Pass | Remarks (Other than daily): Freight |
|---|---|---|---|---|---|---|---|
| Day 6 A.M. to 6 P.M. | | | | | | | |
| Night 6 P.M. to 6 A.M. | | | | | | | |
| 24 Hour Total | | | | | | | |

## 3. TYPE OF PROTECTION

a. ____ Warning Signs - Reflectorized, Non-reflectorized

b. ____ Crossing Signs - Reflectorized, Non-reflectorized

c. ____ Road Marking

d. ____ Lights - Flashing, Stationary

e. ____ Traffic Control (Stop and Go) Signals

f. ____ Automatic Gate

g. ____ Watchman - Gate, Flag...hours ____

h. ____ Others ____

* By numerals 1 or 2 indicate whether installation is on one or both sides of track.

## 4. ALIGNMENT FACTOR

P. 104'

N. 364'

Average Daily Trains ...

Train Speed .....

Highway ADT.....

Highway Speed Limit ...

Average Vehicle Speed . 10 MPH

Max. Approach Grade .. N=-1.9' P=+7.7'

Restricted Sight Distance . YES
(On Highway)

## 5. QUADRANT ... SIGHT DISTANCE

| | | @300' | @10' |
|---|---|---|---|
| A | 95° | 400' | 600' |
| B | 85° | 800' | 1800' |
| C | 85° | 200' | 500' |
| D | 95° | 0 | 1800' |

## 6. ACCIDENT RECORD
(Vehicles & Trains)

| Year | No. of Accidents | No. of Fatalities |
|---|---|---|
| 1961 | | |
| 1962 | | |
| 1963 | | |
| 1964 | | |
| 1965 | | |
| Total | | |

## 7. CROSSING RATING

A ____

B ____

C ____

D ____

Total ____

E
N
S
740-637
W
0.94

S
E
W
740-637
N
0.94

OP OFF MIDDLEBURG RD
0.94 (PLUS)
EAST

3-21-73

MAP 8
740-637

J 2 1 6 2 4 B

OP . FF MIDDLEBURG RD.
0.94 (PLUS)
SOUTH

3-21-73

2

MAP 8
740-637

J 2 1 6 2 4 B

State Roads Commission of Maryland
Planning and Programming Division

MAP 8 - DIST. 12 O.P. 68

753-632 STATION 0.49

Party T. LANDON W. WARFIELD

Date 3/21-73

# DIAGRAM FOR RAILROAD GRADE CROSSING

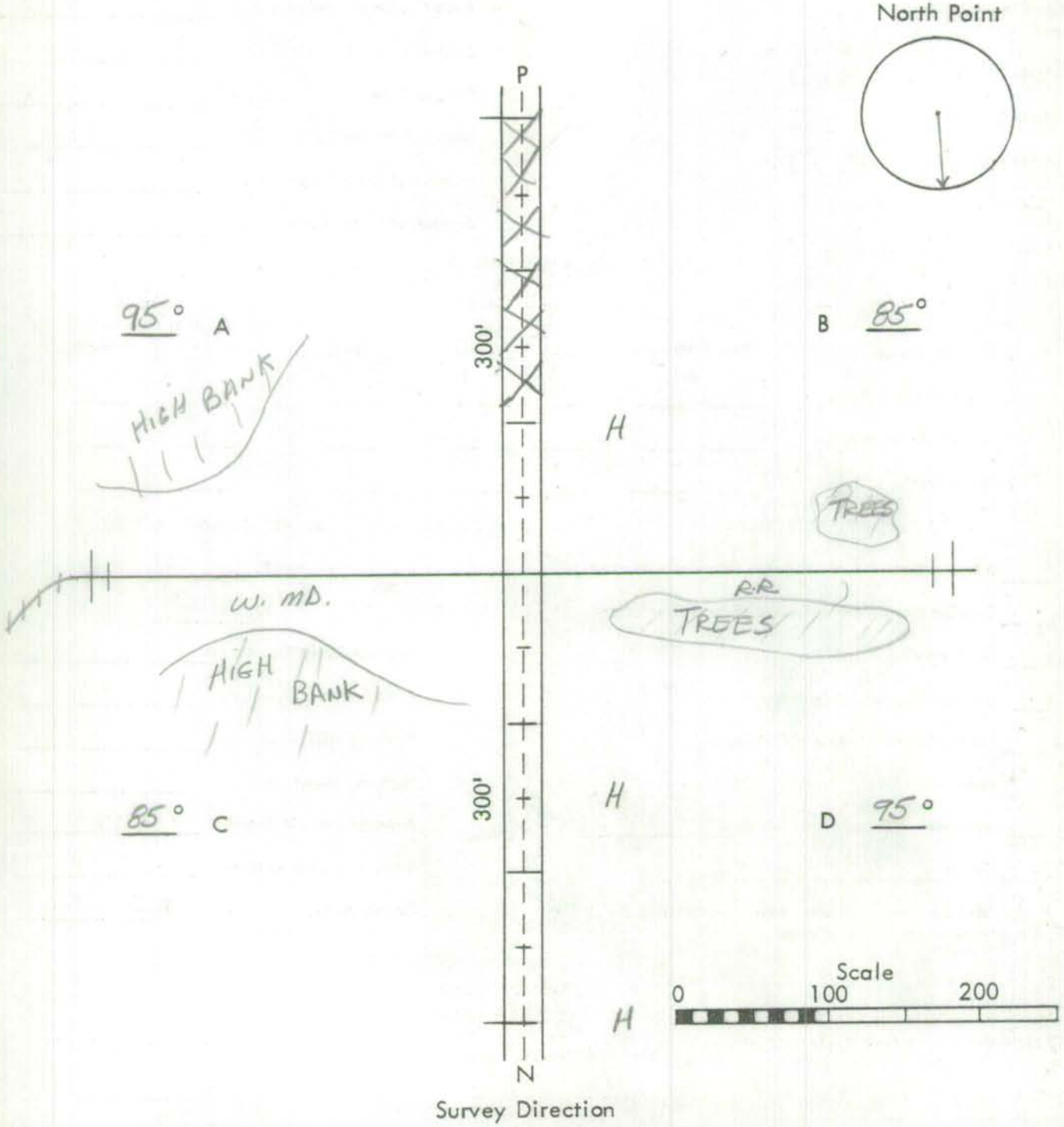


Remarks: NO PROTECTION

Form 6 HPS (Rev. 1961)

## ROAD INVENTORY SHEET

Party Chief T. LANDON
Recorder W. WARFIELD
Helper

Map No. 8

B-10

Road No. OP 69
Road Name THOMAS ST.
Sheet No. 1 OF 1
Date 3-20-73
County Carroll - District 12
State Coordinates 752-631

Mu.-

IMPROVEMENT - 74-6

NOW - MU-150 - UNION BRIDGE - 1148

LADIESBURG RD.

E

Co. 0 17 229 MU110

PT 0 13

90°

PC 0 08

(A) 0 05 18'E

24'CW

~~E CORP LIMITS OF UNION BRIDGE~~ = 1148

0 00

0.02

BELLEVUE ST.

MUN. 0010

THOMAS ST.

MUN. 0150

Form 6 HPS (Rev. 1961)

# ROAD INVENTORY SHEET

Road No. _____
Road Name _____
Sheet No. _____
Date _____
County Carroll - District
State Coordinates _____

Form 6 HPS (Rev. 1961)

## ROAD INVENTORY SHEET

O.P. 70

Party Chief T. LANDON
Recorder W. WARFIELD
Helper

Map No. 8 UNION BRIDGE

Road No. ~~MUN~~
Road Name BELLEVUE ST.
Sheet No. 1 of 1
Date 3-22-73
County Carroll - District -12
State Coordinates 752-631

UNASSIGNED
now MUN
81 -

N

EAST BROADWAY
OP 71 0 12
0 09
THOMAS ST.
MUN. 0 07 O.P. 69
E. LOCUST ST.
MUN. 0 00 QUAKER HILL RD.
Co. 230

OP
MU 0010

8'E
10'CW
20' I
"I" 6-LT.
20'CW

Form 6 HPS (Rev. 1961)

# ROAD INVENTORY SHEET

O.P. 71
WEST BROADWAY

Party Chief: T. LANDON
Recorder: W. WARFIELD
Helper:

Map No. 8 UNION BRIDGE

Road No. ~~MUN~~
Road Name: EAST BROADWAY
Sheet No. 1 of 2
Date: 3-27-73
County: Carroll - District-12
State Coordinates: 752-632

UNASSIGNED NOW MUN 81

| | | | |
|---|---|---|---|
| | S. MAIN ST. | N. MAIN ST. | |
| | MD. 033 | 75 | |
| MUN. POLICE DEPT. | 030 | | |
| | AL. | "C" | |
| | MUN. 029 | | |
| V.F.D.-VAC. | 027 | | 37' I |
| | S. BENEDUM ST. | N. BENEDUM ST. | "J" C-C |
| | MUN 026 | | 18' J<br>10' J HDR. RT.<br>8' J HDR. LT. |
| | AL. | "B" | 36' J C-C |
| | MUN. 023 | | 18' J<br>3' H HDR. LT. |
| | S. FARQUHAR ST. | N. FARQUHAR ST. | 23' CW |
| | MUN. W.MD. | R.R. SPUR | |
| RXR CROSSING SIGN | 019 | | |
| | AL. | "A" | |
| | MUN 016 | | 30' I |
| | LIGHTNER | ST. | "I" C-C |
| | MUN. 012 | | 22' I |
| | | | "I" C-RT. |
| | | | 22' CW |
| | 008 | | |
| | RD. "Z" | | |
| | MUN. 007 | | 20' I |
| | | | 24' CW |
| | 005 | | 8' E |
| | BELLEVUE ST. | | 12' CW |
| | OP 70 | 000 | |

W. BROADWAY

W

MU 0040

orm 6 HPS (Rev. 1961)

## ROAD INVENTORY SHEET

O.P. 71

Road No. MUN
Road Name WEST BROADWAY
Sheet No. 2 of 2
Date 3-27-73
County Carroll - District
State Coordinates

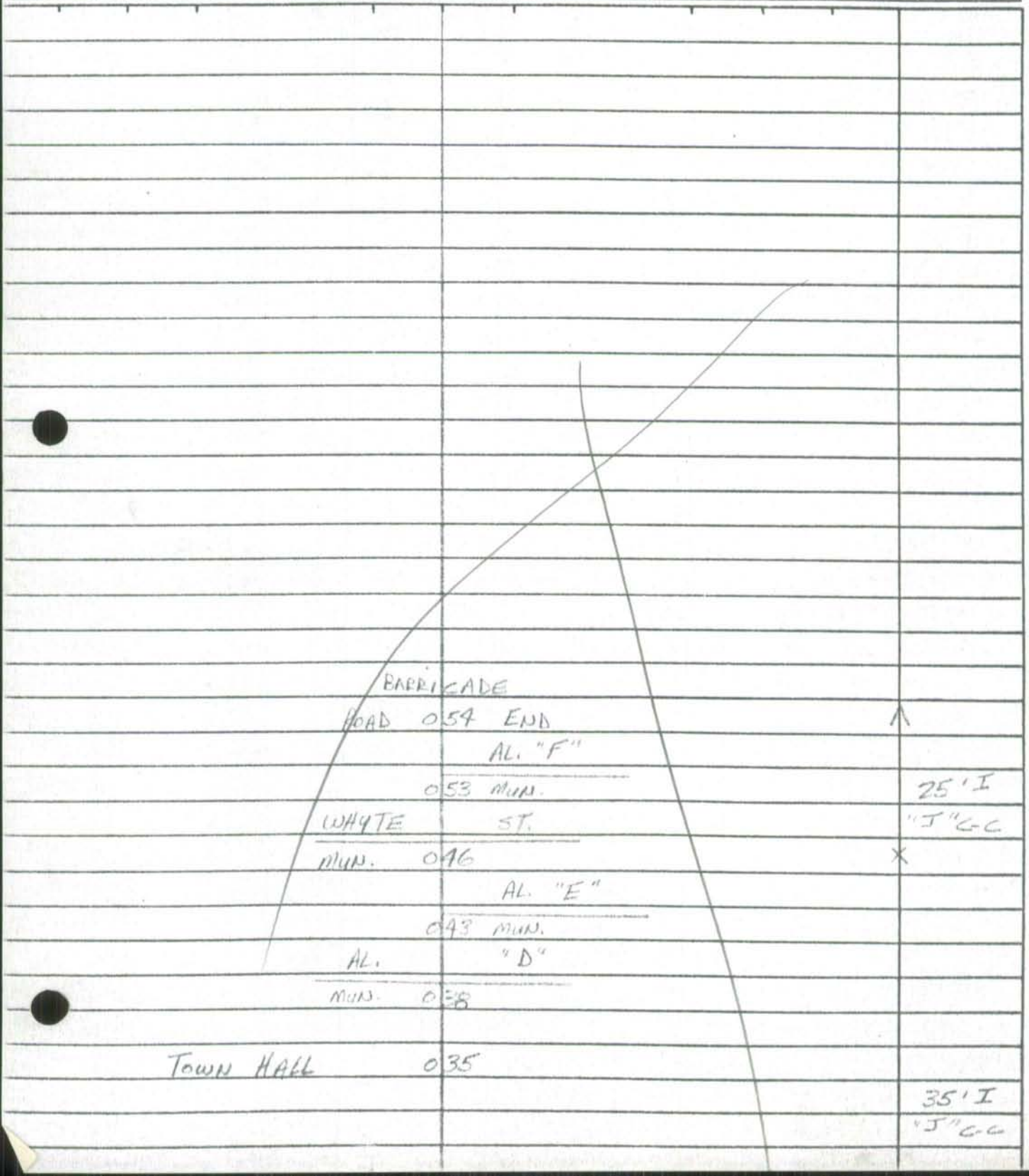

Form 6 HPS (Rev. 1961)

## ROAD INVENTORY SHEET

Party Chief: T. LANDON
Recorder: W. WARFIELD
Helper:

Map No. 8 UNION BRIDGE

Road No. ~~MUN~~ O.P. 72
Road Name: RAILROAD AVE.
Sheet No. 1 OF 1
Date: 3-22-73
County: Carroll - District - 12
State Coordinates: 750-633

UNASSIGNED
NOW
MU 0130
81 - EXTRA
MUN

N. FARQUHAR ST.
MUN. 80

E. ELGER ST.
MUN 70 0 14

0 13

90° 0 12

N. BENEDUM ST.
0 06 MUN 20
AL. [illegible]
MUN 80

0 03

15° 0 02

N. MAIN ST.
MD. 0 00 75

E

23' I
"J" C-LT.
25' CW

12' E
14' CW

24' G
26' CW

20°

24' H
CURB RT.
24' CW

MU 130

SHA 51.3 - 8 Revised
4.83

# MARYLAND STATE HIGHWAY ADMINISTRATION

## ROAD INVENTORY SHEET

Party Chief _____
Recorder _____
Assistant _____
Map No./Dir. 1
State Coordinates _____

Road No. Op 73
Road Name Rd M
County Carroll / Union Bridge
Date _____
Sheet No. _____ OF _____

| SYSTEM | | | | TRAFFIC | | LINE DIAGRAM | TRAFFIC | | | PAVEMENT DATA |
|---|---|---|---|---|---|---|---|---|---|---|
| FED. AID. | FUNCT CLASS. | HWY. SYS. | HPMS SAMPLE | PRKG. REST. | COM/IND. ACCESS | | CONTROL | COM/IND. ACCESS | PRKG. REST. | |

~~See MU 0113~~ Union Bridge
~~"Rd M"~~

Unnassigned
Now owned by
Lehigh Cement Co
per conversation
between
Kathy Kriemes - Town Clerk
and
Gary Davis - Crew Chief
on
2/21/94

Now pvt

TRAFFIC CODES

TRAFFIC CONTROLS: STOP SIGN=S, TRAFFIC LIGHT=T.L., FLASHING RED BALL=F.R.

TRAFFIC CODES

PARKING RESTRICTIONS: A.M. PEAK, P.M. PEAK, A.M./P.M. PEAK, NO PARKING ANYTIME=N.P., COMM/IND. ACCESS=E

| SYSTEM | | | | TRAFFIC | | LINE DIAGRAM | TRAFFIC | | | PAVEMENT DATA |
|---|---|---|---|---|---|---|---|---|---|---|
| FED. AID. | FUNCT. CLASS. | HWY. SYS. | HPMS SAMPLE | PRK'G. REST. | COM/IND ACCESS | | CONTROL | COM/IND ACCESS | PRK'G. REST. | |

SHA 51.3 - 8 Revised
4.83

# MARYLAND STATE HIGHWAY ADMINISTRATION

## ROAD INVENTORY SHEET

Party Chief _____
Recorder _____
Assistant _____
Map No./Dir. 1
State Coordinates _____

Road No. Op 74
Road Name E. Lehigh Dr
County Carroll / Union Bridge
Date _____
Sheet No. _____ OF _____

| SYSTEM | | | | TRAFFIC | | LINE DIAGRAM | TRAFFIC | | | PAVEMENT DATA |
|---|---|---|---|---|---|---|---|---|---|---|
| FED. AID. | FUNCT CLASS. | HWY. SYS. | HPMS SAMPLE | PRK.G. REST. | COM/IND. ACCESS | | CONTROL | COM/IND. ACCESS | PRK.G. REST. | |

~~See Map 0116~~
Union Bridge
~~E. Lehigh Dr~~
Unnassigned

Now owned by
Lehigh Cement Co.
per conversation
between
Kathy Kriemer - Town Clerk
and
Gary Davis - Crew Chief
on
2/21/94

Now put

TRAFFIC CODES
TRAFFIC CONTROLS: STOP SIGN=SS, TRAFFIC LIGHT=T.L., FLASHING RED BALL=F.R.

TRAFFIC CODES
PARKING RESTRICTIONS: A.M. PEAK, P.M. PEAK, A.M./P.M. PEAK, NO PARKING ANYTIME=N.P., COMM/IND. ACCESS=E

| SYSTEM | | | | TRAFFIC | | LINE DIAGRAM | TRAFFIC | | | PAVEMENT DATA |
|---|---|---|---|---|---|---|---|---|---|---|
| FED. AID. | FUNCT. CLASS. | HWY. SYS. | HPMS SAMPLE | PRK.G. REST. | COM/IND ACCESS | | CONTROL | COM/IND ACCESS | PRK.G. REST. | |

M3-77

Form 6 HPS (Rev. 1961)

## ROAD INVENTORY SHEET

Party Chief: T. LANDON
Recorder: W. WARFIELD
Helper:

Map No. 8 UNION BRIDGE B-10

Road No.: OP 75
Road Name: BENEDUM STREET
Sheet No.: 1 OF 1
Date: 3-22-73
County: Carroll - District - 12
State Coordinates: 750 - 631

Unnassigned
NOW OWNED
AND MAINTAINED
BY LEHIGH CEMENT.
93 MU EX #8
GD AH 2-21-94
Now put

CEMENT PLANT

ROAD ~~XX~~ END

S

~~XX~~ 70° "J" C-LT.

APPROX. CORP. LIMITS OF UNION BRIDGE

~~XX~~ ~~E LEHIGH DR~~ ~~RD "N"~~

~~XX~~ ~~OP~~ ~~94~~

~~XX~~ ~~"A"~~

0.02/20' J "J" C-LT.

~~93~~

0.00

~~26' J~~
~~26' CW~~
~~18' J~~
~~24' CW~~
~~20' J~~
~~"J" C-RT.~~
~~24' CW~~

Form 6 HPS (Rev. 1961)

ROAD INVENTORY SHEET

Road No. ____________

Road Name ____________

Sheet No. ____________

Date ____________

County Carroll - District

State Coordinates ____________

Form 6 HPS (Rev. 1961)

# ROAD INVENTORY SHEET

Party Chief T. LANDON
Recorder W. WARFIELD
Helper

Map No. 8 NEW WINDSOR B-10

Road No. ~~Mun.~~ O.P. 76
Road Name COE DR.
Sheet No. 1 OF 1
Date 4-5-73
County Carroll - District - 11
State Coordinates 770-621



Form 5-HPS
(Revised 1961)

MARYLAND STATE ROADS COMMISSION
PLANNING AND PROGRAMMING DIVISION

526130

IN COOPERATION WITH
U.S. BUREAU OF PUBLIC ROADS

O.P. ANN. '76

ROAD NO. COE DR

BRIDGE SHEET

NEW WINDSOR
MAP 8 - DIST. 11
770-621

SHEET NO. 1-A

PARTY NO.

DATE 4-5-73

COUNTY CARROLL

RATED CAPACITY

FOR ALL STRUCTURES HAVING A TOTAL OPENING OF MORE THAN 20 FEET AS DEFINED IN NOTE 1.

ODOMETER READING 0.07 NAME OF (STREAM,) RAILROAD OR HIGHWAY CROSSED LITTLE PIPE CREEK

NUMBER OF RAILROAD TRACKS

KIND OF CROSSING (NOTE 2)

UNDERPASS-SIMPLE UNDERPASS-COMBINED (NOTE 3) OVERPASS BRIDGE OVER SYSTEM

DESCRIPTION

| NUMBER OF SPANS | LENGTH EACH SPAN (NOTE 4) | TYPE (NOTE 5) |
|---|---|---|
| 1 | 28' | I-BEAM |
| | | |
| | | |
| | | |

TOTAL LENGTH-ON LINE OF ROAD OVER-ALL (NOTE 6) 30'

MATERIAL
SUBSTRUCTURE CONC. & I-BEAM SUPERSTRUCTURE NONE
FLOOR CONC.

CLEARANCES
ROADWAY (NOTE 7) 9.5' J CW SIDEWALK WIDTHS: RIGHT LEFT
SURFACE OF ROAD TO STREAM BED 6' FOR OVERPASSES, SHOW DISTANCES TO TOP OF RAIL OR SURFACE OF LOWER ROAD. (NOTE 8)
SURFACE OF ROAD TO BOTTOM PORTAL (MINIMUM OVERHEAD CLEARANCE
CLEAR DISTANCE OF OPENING ABOVE STREAM BED 5' (WATERWAYS ONLY)
POSTED LOAD LIMITS BRIDGE NO. CONSTRUCTION DATE

GENERAL CONDITION OF BRIDGE: CHECK IF GOOD, FAIR, OR POOR, DESCRIBE DEFECTS IF SERIOUS.

| | GOOD | FAIR | POOR |
|---|---|---|---|
| SUPERSTRUCTURE | | NONE ✓ | |
| FLOOR | | | |
| SUBSTRUCTURE | | ✓ | |

PAINT BADLY CORRODED OR RUSTED
TYPE OF PROTECTION FOR DRAWBRIDGES (NOTE9)

Form 6 HPS (Rev. 1961)

## ROAD INVENTORY SHEET

Party Chief T. LANDON
Recorder W. WARFIELD
Helper

Map No. 5 NEW WINDSOR B-10

Road No. ~~MUN.~~ O.P. 77
Road Name WATER ST.
Sheet No. 1 OF 1
Date 4-4-73
County Carroll - District - 11
State Coordinates 769-623

UNASSIGNED

NOW

PART OF MU 0240

(New Windsor 96-3 mu) - "Water St"

SEWAGE TREAT. PLANT

N

ROAD 0.17 END

ATLEE AVE.

011 Co. 243

~~APPROX~~ CORP LIMITS OF NEW WINDSOR

007

RD. "F"

004 MUN 0070

MAIN ST.

000 MU 0150

MU 0240

15°

10'I
12'cw
16'I
18'cw

SHA 51.3 - 8 Revised
4.83

# MARYLAND STATE HIGHWAY ADMINISTRATION *NEW Windsor*

## ROAD INVENTORY SHEET

Party Chief _____
Recorder _____
Assistant _____
Map No./Dir. 1
State Coordinates _____

Road No. OP 78
Road Name College Ave
County CARROLL
Date 9-10-93
Sheet No. _____ OF _____

| SYSTEM | | | | TRAFFIC | | LINE DIAGRAM | TRAFFIC | | | PAVEMENT DATA |
|---|---|---|---|---|---|---|---|---|---|---|
| FED. AID. | FUNCT CLASS. | HWY. SYS. | HPMS SAMPLE | PRKG. REST. | COM/IND. ACCESS | | CONTROL | COM/IND. ACCESS | PRKG. REST. | |
| | | | | | | SEE INVENTORY of | | | | |
| | | | | | | MU 0040 9-10-93 T. Massicot | | | | |

TRAFFIC CODES

TRAFFIC CONTROLS: STOP SIGN=SS, TRAFFIC LIGHT=T.L., FLASHING RED BALL=F.R.

TRAFFIC CODES

PARKING RESTRICTIONS: A.M. PEAK, P.M. PEAK, A.M./P.M. PEAK, NO PARKING ANYTIME=N.P., COMM/IND. ACCESS=E

| SYSTEM | | | | TRAFFIC | | LINE DIAGRAM | TRAFFIC | | | PAVEMENT DATA |
|---|---|---|---|---|---|---|---|---|---|---|
| FED. AID. | FUNCT. CLASS. | HWY. SYS. | HPMS SAMPLE | PRK'G. REST. | COM/IND ACCESS | | CONTROL | COM/IND ACCESS | PRK'G. REST. | |

Form 6 HPS (Rev. 1961)

## ROAD INVENTORY SHEET

Party Chief T. LANDON
Recorder W. WARFIELD
Helper

Map No. 8

B-10

Road No. OP 79
Road Name SLINGLUFF ~~ROAD~~ LA
Sheet No. 1 of 1
Date 9-22-72
County Carroll - District - 11
State Coordinates 774-623

91ex#4
DT/JS
1-8-92

4.09

| | | | | |
|---|---|---|---|---|
| | ROAD 0 | 56 END | F | |
| | 0 | 42 | | PT 80° |
| | 0 | 39 | | PC |
| H | 0 | 26 | | |
| H | 0 | 26 | | 15° |
| H-500'-F-1500' | 0 | 13 | | |
| S | 0 | 07 | H | 10'E 10'cw |
| | 0 | 06 | | |
| | 0 | 04 | | 40° |
| 90° | 0 | 01 | | 12'I ~~11'G~~ 13'cw |
| | MD. 0 | 00 31 | | |

(OLD NEW WINDSOR PIKE)
~~Wakefield Church Rd~~
MD. 852

Form 6 HPS (Rev. 1961)

# ROAD INVENTORY SHEET

Road No. _____
Road Name _____
Sheet No. _____
Date _____
County Carroll - District
State Coordinates _____

Form 6 HPS (Rev. 1961)

96 ST. REINV.
4-23-96
AL/BB

## ROAD INVENTORY SHEET

Party Chief T. LANDON
Recorder W. WARFIELD
Helper

Map No. 8 B-10

Road No. OP 80
Road Name Mill DALE La
Sheet No. 1 OF 1
Date 3-21-73
County Carroll - District 11
State Coordinates 768-627

| | | | |
|---|---|---|---|
| F ROAD | 090 | END | |
| ↑15° | 086 | CB L-7'XW-14'XD-3' | |
| | 084 | | 85°↑ |
| | 074 | F | |
| | 070 | | 10°↑ |
| ↑45° | 066 | | |
| | 062 | | 45°↑ |
| ↑40° | 039 | | |
| ↑10° | 031 | | |
| | 014 | | 10°↑ |
| ↑10° | 009 | | |
| ↑15° | 004 | | |
| | 003 | F-700' | |
| | 002 | H | 85°↑ |
| | 001 | CB L-7'XW-14'XD-4' | 20°↑ 10'E 12'CW |
| MD. | 000 | 800-A | |

E ↑

Form 6 HPS (Rev. 1961)

# ROAD INVENTORY SHEET

Road No. _____
Road Name _____
Sheet No. _____
Date _____
County Carroll - District
State Coordinates _____

Form 6 HPS (Rev. 1961)

## ROAD INVENTORY SHEET

Party Chief T. LANDON
Recorder W. WARFIELD
Helper

Map No. 8

B-10
PLUS: 1.80

Road No. OP 81
Road Name
Sheet No. 1 OF 1
Date 3-21-73
County Carroll - District 2
State Coordinates 774-632

| | | | |
|---|---|---|---|
| | | IMPASSABLE ABAN. | |
| H | ROAD | 0 99 END | |
| | | 0 65 F-ABAN. | 8'D 10'CW |
| ↑85° | | 0 62 | |
| | | 0 54 90°↑ | |
| ↑15° | | 0 44 | |
| | | 0 41 30°↑ | |
| | | 0 35 70°↑ | |
| ↑20° | | 0 25 | |
| ↑20° | | 0 16 | |
| | | 0 12 45°↑ | |
| ↑10° | F | 0 08 | 12'E |
| | SPRINGDALE Co. | RD. 0 00 245 | 12'CW |

N ↑

Form 6 HPS (Rev. 1961)

# ROAD INVENTORY SHEET

Road No. _____
Road Name _____
Sheet No. _____
Date _____
County Carroll - District
State Coordinates _____

Form 6 HPS (Rev. 1961)

# ROAD INVENTORY SHEET

Party Chief T. LANDON
Recorder W. WARFIELD
Helper

Map No. 8 B-10
PLUS: 3.12

Road No. OP 82
Road Name
Sheet No. 1 OF 1
Date 3-28-73
County Carroll - District II
State Coordinates 772-627

| | | | |
|---|---|---|---|
| | | F | |
| | ROAD 0 | 45 END | |
| H | 0 | 38 | |
| ↑15° | 0 | 35 | |
| ↑10° | 0 | 26 | |
| H | 0 | 21 | |
| ↑15° | 0 | 18 | |
| | 0 | 09 | ↑25° |
| | 0 | 06 | H |
| ↑25° | 0 | 04 | |
| | 0 | 01 | H 36"CMP 10'E 12'CW |
| SPRINGDALE Co. | 0 | 00 RD. | |
| | | 245 | |

E ↑

Form 6 HPS (Rev. 1961)

# ROAD INVENTORY SHEET

Road No. _____
Road Name _____
Sheet No. _____
Date _____
County Carroll - District
State Coordinates _____

Form 6 HPS (Rev. 1961)

# ROAD INVENTORY SHEET

Party Chief T. LANDON
Recorder W. WARFIELD
Helper

Map No. 9 & 8 B-11
PLUS: 1.06

Road No. OF 83
Road Name YOUNGS LANE
Sheet No. 1 OF 1
Date 3-28-73
County Carroll - District 2
State Coordinates 777-635

| | | | | |
|---|---|---|---|---|
| | F | | | |
| | ROAD | 0 65 | END | ↑ |
| ↑80° | F-700' | 0 58 | | |
| | | 0 55 | 90°↑ | |
| ↑40° | | 0 49 | | |
| ↑20° | | 0 40 | | 8'E |
| | | | | 10'E |
| | F | 0 31 | 10°↑ | X |
| ↑10° | | 0 27 | | |
| ↑25° | | 0 17 | | |
| | CO. STRAUSDALE | 0 08 | 24"CP | 10'E |
| | | | | 12'CW |
| | | 0 00 | | ↓ |
| | | | RD. 245 | |

W ↑

Form 6 HPS (Rev. 1961)

# ROAD INVENTORY SHEET

Road No. _____
Road Name _____
Sheet No. _____
Date _____
County Carroll - District
State Coordinates _____

Form 6 HPS (Rev. 1961)

## ROAD INVENTORY SHEET

Party Chief T. LANDON
Recorder W. WARFIELD
Helper

Map No. 9

B-11

Road No. OP 84
Road Name
Sheet No. 1 OF 1
Date 3-28-73
County Carroll - District 2
State Coordinates 778-643

| | | | | |
|---|---|---|---|---|
| | | F | | |
| | ROAD | 0 55 | END | |
| 90° | | 0 53 | | |
| | | 0 50 | | 75° |
| | | 0 41 | | 45° |
| | | 0 30 | | 40° |
| 15° | | 0 28 | | |
| | | 0 21 | | PT 80° |
| PRC 75° PC | | 0 18 | | PRC |
| | | 0 15 | | 24" CMP |
| | | 0 12 | H | |
| | | 0 04 | | 15° |
| | | 0 01 | F | 8'E 10' CW |
| | FRIZZELLBURG Co. | 0 00 | RD. | |

S

249

Form 6 HPS (Rev. 1961)

# ROAD INVENTORY SHEET

Road No. _____
Road Name _____
Sheet No. _____
Date _____
County Carroll - District
State Coordinates _____

Form 6 HPS (Rev. 1961)

# ROAD INVENTORY SHEET

Party Chief T. LANDON
Recorder W. WARFIELD
Helper

Map No. 9
REV 1-31-79 FR-JE

B-11

Road No. OP 85
Road Name SMITH RD.
Sheet No. 1 OF 2
Date 3-28-73
County Carroll - District 2 & 11
State Coordinates 780-633

| | | | |
|---|---|---|---|
| | 096 | F-1000' | X |
| | 091 | F | |
| DIST. II | 069 | 80° ↑ | |
| 140° X | 053 | | |
| | 048 | 10° ↑ | |
| DIST. 2 130° | 044 | | |
| | 040 | 90° ↑ | |
| F | 038 | | |
| | 031 | 20° ↑ | |
| ↑15° | 027 | | |
| | 018 | 10° ↑ | |
| ↑10° | 013 | | |
| | 007 | H 10° ↑ | |
| | 002 | H-300' 36"mP | 8'E |
| | | RD. | 10'CW |
| JASON TOWN | 000 | 246 | V |
| CO. | | | |

W ↑

Form 6 HPS (Rev. 1961)

## ROAD INVENTORY SHEET

Road No. of 85
Road Name SMITH RD.
Sheet No. 2 of 2
Date 3-28-73
County Carroll - District
State Coordinates

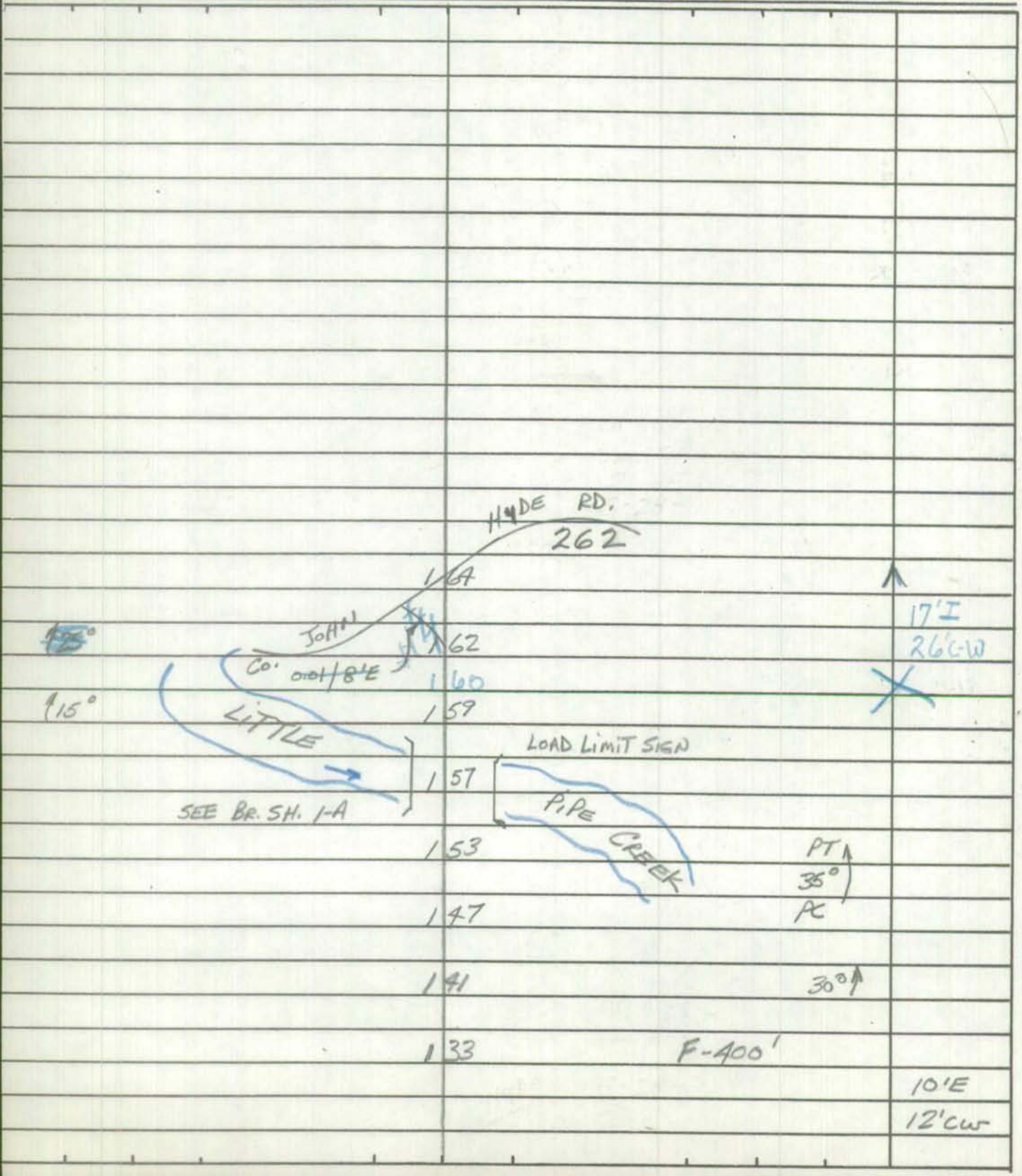

Form 5-HPS
(Revised 1961)

MARYLAND STATE ROADS COMMISSION
PLANNING AND PROGRAMMING DIVISION

S26130

IN COOPERATION WITH
U.S. BUREAU OF PUBLIC ROADS

& 85

ROAD NO. SMITH RD

BRIDGE SHEET

MAP 9
DIST. 11
780-627

SHEET NO. 1-A

PARTY NO.

DATE 3-28-73

COUNTY CARROLL

RATED CAPACITY

FOR ALL STRUCTURES HAVING A TOTAL OPENING OF MORE THAN 20 FEET AS DEFINED IN NOTE 1.

ODOMETER READING 1.57 NAME OF (STREAM,) RAILROAD OR HIGHWAY CROSSED LITTLE PIPE CREEK

NUMBER OF RAILROAD TRACKS
KIND OF CROSSING (NOTE 2)

UNDERPASS-SIMPLE UNDERPASS-COMBINED (NOTE 3) OVERPASS BRIDGE OVER SYSTEM

DESCRIPTION

| NUMBER OF SPANS | LENGTH EACH SPAN (NOTE 4) | TYPE (NOTE 5) |
|---|---|---|
| 1 | 13' | I-BEAM |
| 1 | 11' | " " |
| | | |
| | | |

TOTAL LENGTH-ON LINE OF ROAD OVER-ALL (NOTE 6) 32'

MATERIAL
SUBSTRUCTURE CONC. & I-BEAM SUPERSTRUCTURE NONE
FLOOR CONC.

CLEARANCES
ROADWAY (NOTE 7) 13' J CLR SIDEWALK WIDTHS: RIGHT LEFT
SURFACE OF ROAD TO STREAM BED 6' FOR OVERPASSES, SHOW DISTANCES TO TOP OF RAIL OR SURFACE OF LOWER ROAD. (NOTE 8)
SURFACE OF ROAD TO BOTTOM PORTAL (MINIMUM OVERHEAD CLEARANCE
CLEAR DISTANCE OF OPENING ABOVE STREAM BED 4' (WATERWAYS ONLY)
POSTED LOAD LIMITS 10 TONS BRIDGE NO. CONSTRUCTION DATE 1972

GENERAL CONDITION OF BRIDGE: CHECK IF GOOD, FAIR, OR POOR, DESCRIBE DEFECTS IF SERIOUS.

| | GOOD | FAIR | POOR |
|---|---|---|---|
| SUPERSTRUCTURE | (NONE) | | |
| FLOOR | ✓ | | |
| SUBSTRUCTURE | ✓ | | |
| PAINT | ✓ | BADLY CORRODED OR RUSTED | |

TYPE OF PROTECTION FOR DRAWBRIDGES (NOTE9)

(NOTES ON REVERSE SIDE)

S26130

Notes:

1. In agreement with Federal-aid standards, a bridge is defined as a structure including supports erected over a depression or an obstruction, as water, highway, or railway, and having a track or passageway for carrying traffic or other moving loads, and having a length measured along the center of roadway of more than 20 feet between undercoping of abutments or spring lines of arches, or extreme ends of openings for multiple boxes and pipes, where the clear distance between openings is less than half of the smaller contiguous opening.

2. Show kind of crossing by checking descriptive item applicable. For multiple-span bridges give complete information on each span including approach spans. Indicate on leg sheet the odometer reading, position, and angle of skew of structure with respect to center line of road and by arrow the direction of stream flow.

3. Give information on the span over the highway only.

4. For span length use center to center of bearings, otherwise the clear opening. Skew bridges will be measured along center line of road. See Note 1.

5. Show general type such as: Trestle, Truss, Girder, I-Beam, Rigid Frame, Arch, Slab, Suspension, or Covered Bridge. See illustrations attached. Describe draw spans by classifications listed in Article X, Section 2 of Manual.

6. The length of a bridge structure is the over-all length measured along the line of survey stationing back to back of back-walls of abutments, if present, otherwise end to end of bridge floor, but in no case less than the total clear opening of the structure.

7. Give minimum lateral clearance. Where traffic lanes are separated by bridge numbers, show clearance width of each lane separately. Special conditions should be explained by notes.

8. In case of overhead bracing or arch construction, measurement shall be made to the lowest point above the road surface.

9. Use classification listed on RR crossing sheets. Form 4 HPS.

Remarks: _____

---

A rearrangement of the form similar to that shown on the attachment may be used to provide space for coding.

Form 6 HPS (Rev. 1961)

V

# ROAD INVENTORY SHEET

Party Chief T. LANDON
Recorder W. WARFIELD
Helper

Map No. 9

B-11

Road No. OP 86
Road Name
Sheet No. 1 OF 1
Date 4-5-73
County Carroll - District - 11
State Coordinates 780-623

F

E

ROAD 0 33 END

0 27 H

90° 0 22

H 0 14

0 12 90° 12'E

VALLEY RD. 14'CW

WAKEFIELD Co. 0 00 265

V

Form 6 HPS (Rev. 1961)

# ROAD INVENTORY SHEET

Road No. _____
Road Name _____
Sheet No. _____
Date _____
County Carroll - District
State Coordinates _____

Form 6 HPS (Rev. 1961)

## ROAD INVENTORY SHEET

Party Chief T. LANDON
Recorder W. WARFIELD
Helper

Map No. 9 B-11

Road No. OP 87
Road Name RUTH SHRIVER RD.
Sheet No. 1 of 1
Date 4-11-73
County Carroll - District - 2
State Coordinates 781-632

| | | | | | |
|---|---|---|---|---|---|
| | | IMPASSABLE | | | |
| | F | ROAD 0 | 84 END | | |
| | | 0 | 82 | 36" MP | |
| ↑ 90° | | 0 | 81 | | 8'E 10'CW |
| | | 0 | 52 | F | |
| ↑ 75° | | 0 | 47 | | |
| | | 0 | 45 | 45° ↑ | |
| | | 0 | 41 | 30° ↑ | |
| | | 0 | 27 | 30° ↑ | |
| N ↑ | | 0 | 18 | F 70° ↑ | |
| ↑ PT 80° PRC | | 0 | 10 | | |
| | | 0 | 06 | PRC ↑ 80° | |
| | | 0 | 01 | PC | 10'E 12'CW |
| | | 0 | 00 Co. | JOHN HYDE RD. 262 | |
| | | | JASONTOWN RD. Co. 246 | | |

Form 6 HPS (Rev. 1961)

# ROAD INVENTORY SHEET

Road No. _____
Road Name _____
Sheet No. _____
Date _____
County Carroll - District
State Coordinates _____

Form 6 HPS (Rev. 1961)

# ROAD INVENTORY SHEET

Party Chief T. LANDON
Recorder W. WARFIELD
Helper

Map No. 9

B-11

Road No. OP 88
Road Name BUFFINGTON RD.
Sheet No. 1 OF 2
Date 4-11-73
County Carroll - District - 7 & 2
State Coordinates 787-635

| | | | | |
|---|---|---|---|---|
| | | 1 07 | 90° ↑ | |
| ↑ 50° | | 1 00 | | |
| | | 0 96 | 70° ↑ | |
| ↑ 15° | | 0 92 | | |
| ↑ 90° | | 0 88 | | |
| | | 0 82 | 20° ↑ | |
| | | 0 78 | 40° ↑ | |
| ↑ 30° | F | 0 72 | | |
| ↑ 15° | | 0 68 | | |
| ↑ PT 50° | | 0 46 | | |
| PRC | DIST. 2 | 0 40 | PRC | |
| | X | 0 38 | 36" CMP 45° | |
| | DIST. 7 | 0 32 | PC | |
| ↑ 15° | | 0 29 | | |
| | | 0 22 | 30° ↑ | 10'D |
| | ROCKLAND | RD. | | 12' CW |
| | Co. | 0 00 258 | | ↓ |

W ↑

Form 6 HPS (Rev. 1961)

## ROAD INVENTORY SHEET

Road No. OP 88
Road Name BUFFINGTON RD.
Sheet No. 2 OF 2
Date 4-11-73
County Carroll - District
State Coordinates

| | | |
|---|---|---|
| | MORELOCK SCHOOLHOUSE RD. ~~BUFFINGTON RD.~~ | |
| | 251 | |
| | OP 88 | |
| | Union Town Co. RD. | |
| | 149 247 60° ↑ | |
| 15° | 140 | |
| ↑15° | 137 | |
| ↑45° | 127 | |
| | 125 10° ↑ | |
| ↑15 | 122 | |
| ↑70° | 115 | |
| | | SAME |

Form 6 HPS (Rev. 1961)

## ROAD INVENTORY SHEET

Party Chief T. LANDON
Recorder W. WARFIELD
Helper

Map No. 9

B-11

Road No. OP 89
Road Name OLD HUGHES SHOP Rd
Sheet No. 1 OF 1
Date 4-11-73
County Carroll - District - 7
State Coordinates 790 - 641



Form 6 HPS (Rev. 1961)

# ROAD INVENTORY SHEET

Road No. _____
Road Name _____
Sheet No. _____
Date _____
County Carroll - District
State Coordinates _____

Form 6 HPS (Rev. 1961)

# ROAD INVENTORY SHEET WYNDWOOD DR

Party Chief T. LANDON
Recorder W. WARFIELD
Helper

Map No. 9 B11 IN WESTMINSTER B-11

Road No. OP .90
Road Name ~~WYNDWOOD FOREPAUGH~~ DR
Sheet No. 1 OF 1
Date 4-25-73
County Carroll - District - 7
State Coordinates 794 - 639

96-COCX #20
GD/AL
3-12-97

N

| | | |
|---|---|---|
| | ROAD 022 END | ↑12'I |
| | | 12'CW |
| ↑30° | 011 | X |
| ↑15° | 008 | 12'6 |
| | | 12'CW |
| MD. | 000 ~~97~~ 140 | ✓ |

Form 6 HPS (Rev. 1961)

ROAD INVENTORY SHEET

Road No. ____________________

Road Name ____________________

Sheet No. ____________________

Date ____________________

County Carroll - District

State Coordinates ____________________

Form 6 HPS (Rev. 1961)

M3-77

## ROAD INVENTORY SHEET

Party Chief T. LANDON
Recorder W. WARFIELD
Helper

B-11

Map No. 9

WESTMINSTER

Road No. OP 91
Road Name WTTR LANE
Sheet No. 1 OF 1
Date 4-25-73
County Carroll - District - 7
State Coordinates 793 - 636

| | | | | |
|---|---|---|---|---|
| ROAD | 0 | 41 | END | |
| | 0 | 36 | 80° ↑ | |
| | 0 | 29 | PT 75° ↑ | |
| | 0 | 25 | PC | 10'E 12'CW |
| MICRO WAVE TOWER | 0 | 22 | | |
| WTTR RADIO STAT. | 0 | 20 | 15° ↑ | 10'I 12'CW |
| UNIONTOWN MUN. | 0 | 00 | 540 RD. | |

S ↑

Form 6 HPS (Rev. 1961)

# ROAD INVENTORY SHEET

Road No. _____
Road Name _____
Sheet No. _____
Date _____
County Carroll - District
State Coordinates _____

Form 6 HPS (Rev. 1961)

## ROAD INVENTORY SHEET

Party Chief T. LANDON
Recorder W. WARFIELD
Helper

Map No. 9

B-11
WESTMINSTER

Road No. OP 92
Road Name HILL TOP DR.
Sheet No. 1 OF 1
Date 4-25-73
County Carroll - District - 7
State Coordinates 796-637

N

ROAD 008 END

120° 004 14' I 16' CW

UNIONTOWN / MUN. RD. 000 540

Form 6 HPS (Rev. 1961)

# ROAD INVENTORY SHEET

Road No. _____
Road Name _____
Sheet No. _____
Date _____
County Carroll - District
State Coordinates _____

Form 6 HPS (Rev. 1961)

ROAD INVENTORY SHEET

Party Chief
Recorder
Chainman

Road No. OP 93
Name
Sheet No.
Date
County

| | |
|---|---|
| O.P. | 93 |
| NOW | TRANS. |
| TO | MUN. |
| 0345 | |

SHA 51.3 - 8 Revised
4.83

# MARYLAND STATE HIGHWAY ADMINISTRATION

## ROAD INVENTORY SHEET

Party Chief _____
Recorder _____
Assistant _____
Map No./Dir. 1
State Coordinates _____

Road No. OP 94
Road Name HERSH AVE
County CARROLL
Date _____
Sheet No. _____ OF _____

| SYSTEM | | | | TRAFFIC | | LINE DIAGRAM | TRAFFIC | | | PAVEMENT DATA |
|---|---|---|---|---|---|---|---|---|---|---|
| FED. AID. | FUNCT CLASS. | HWY. SYS. | HPMS SAMPLE | PRKG. REST. | COM/IND. ACCESS | | CONTROL | COM/IND. ACCESS | PRKG. REST. | |
| | | | | | | SEE INVENTORY OF | | | | |
| | | | | | | MU 0230 11/17/92 T. Massicot | | | | |

TRAFFIC CODES

TRAFFIC CONTROLS: STOP SIGN=SS,
TRAFFIC LIGHT=T.L.,
FLASHING RED BALL=F.R.

TRAFFIC CODES

PARKING RESTRICTIONS: A.M. PEAK,
P.M. PEAK, A.M./P.M. PEAK, NO PARKING
ANYTIME=N.P., COMM/IND. ACCESS=E

| SYSTEM | | | | TRAFFIC | | LINE DIAGRAM | TRAFFIC | | | PAVEMENT DATA |
|---|---|---|---|---|---|---|---|---|---|---|
| FED. AID. | FUNCT. CLASS. | HWY. SYS. | HPMS SAMPLE | PRKG. REST. | COM/IND ACCESS | | CONTROL | COM/IND ACCESS | PRKG. REST. | |

SHA 51.3 - 8 Revised
4.83

# MARYLAND STATE HIGHWAY ADMINISTRATION

## ROAD INVENTORY SHEET

Party Chief _____
Recorder _____
Assistant _____
Map No./Dir. 1
State Coordinates _____

Road No. OP 95
Road Name 39TH ST
County CARROLL
Date _____
Sheet No. _____ OF _____

| SYSTEM | | | | TRAFFIC | | LINE DIAGRAM | TRAFFIC | | | PAVEMENT DATA |
|---|---|---|---|---|---|---|---|---|---|---|
| FED. AID. | FUNCT CLASS. | HWY. SYS. | HPMS SAMPLE | PRKG. REST. | COM/IND. ACCESS | | CONTROL | COM/IND. ACCESS | PRKG. REST. | |
| | | | | | | Unassigned Now | | | | |
| | | | | | | ~~SEE INVENTORY OF~~ | | | | |
| | | | | | | All MU 9390 11-23-92 T. Massicot | | | | |
| | | | | | | 94-15MU | | | | |

TRAFFIC CODES

TRAFFIC CONTROLS: STOP SIGN=SS, TRAFFIC LIGHT=T.L., FLASHING RED BALL=F.R.

TRAFFIC CODES

PARKING RESTRICTIONS: A.M. PEAK, P.M. PEAK, A.M./P.M. PEAK, NO PARKING ANYTIME=N.P., COMM/IND. ACCESS=E

| SYSTEM | | | | TRAFFIC | | LINE DIAGRAM | TRAFFIC | | | PAVEMENT DATA |
|---|---|---|---|---|---|---|---|---|---|---|
| FED. AID. | FUNCT. CLASS. | HWY. SYS. | HPMS SAMPLE | PRKG. REST. | COM/IND ACCESS | | CONTROL | COM/IND ACCESS | PRKG. REST. | |

Form 6 HPS (Rev. 1961)

## ROAD INVENTORY SHEET

O.P. 96

Party Chief T. LANDON
Recorder W. WARFIELD
Helper

Map No. 9

B-11

WESTMINSTER

Road No. MUN. 8180
Road Name AL. "P"
Sheet No. 1 of 1
Date 4-25-73
County Carroll - District 7
State Coordinates 800-637

Abandoned
Unassigned
94-15mu

E

PENNA. AVE.
MD. 008 526
40 TH ST.
004 MUN. 9400
45°
003
39 TH ST.
000 O.P. 95

ONE WAY MUN
10'G
10'CW
OP
12'G
14'CW

Form 6 HPS (Rev. 1961)

# ROAD INVENTORY SHEET

Road No. _____
Road Name _____
Sheet No. _____
Date _____
County Carroll - District
State Coordinates _____

Form 6 HPS (Rev. 1961)

## ROAD INVENTORY SHEET O.P. 97

Party Chief T. LANDON
Recorder W. WARFIELD
Helper

Map No. 9

B-11

WESTMINSTER

Road No. MUN. 8210
Road Name AL. "S"
Sheet No. 1 of 1
Date 4-25-73
County Carroll - District -7
State Coordinates 800-638

W

PARKING LOT

ROAD 007 END

41 ST ST.

10°

MUN. 004 9410

PENNA. AVE.

MV ~~MD.~~ 000 ~~526~~ 0434

OP

14'6
16'cw

Form 6 HPS (Rev. 1961)

# ROAD INVENTORY SHEET

Road No. _____
Road Name _____
Sheet No. _____
Date _____
County Carroll - District
State Coordinates _____

SHA 51.3 - 8 Revised
4.83

# MARYLAND STATE HIGHWAY ADMINISTRATION

## ROAD INVENTORY SHEET

Party Chief _____
Recorder _____
Assistant _____
Map No./Dir. 1
State Coordinates _____

Road No. OP 98
Road Name _____
County Carroll
Date _____
Sheet No. _____ OF _____

| SYSTEM | | | | TRAFFIC | | LINE DIAGRAM | TRAFFIC | | | PAVEMENT DATA |
|---|---|---|---|---|---|---|---|---|---|---|
| FED. AID. | FUNCT CLASS. | HWY. SYS. | HPMS SAMPLE | PRK.G. REST. | COM/IND. ACCESS | | CONTROL | COM/IND. ACCESS | PRK.G. REST. | |
| | | | | | | SEE INVENTORY OF | | | | |
| | | | | | | MU 0480 11/6/92 T. Massicot | | | | |

TRAFFIC CODES

TRAFFIC CONTROLS: STOP SIGN=SS,
TRAFFIC LIGHT=T.L.,
FLASHING RED BALL=F.R.

TRAFFIC CODES

PARKING RESTRICTIONS: A.M. PEAK,
P.M. PEAK, A.M./P.M. PEAK, NO PARKING
ANYTIME=N.P., COMM/IND. ACCESS=E

| SYSTEM | | | | TRAFFIC | | LINE DIAGRAM | TRAFFIC | | | PAVEMENT DATA |
|---|---|---|---|---|---|---|---|---|---|---|
| FED. AID. | FUNCT. CLASS. | HWY. SYS. | HPMS SAMPLE | PRK.G. REST. | COM/IND ACCESS | | CONTROL | COM/IND ACCESS | PRK.G. REST. | |

Form 6 HPS (Rev. 1961)

# ROAD INVENTORY SHEET

Party Chief T. LANDON
Recorder W. WARFIELD
Helper

Map No. 9

B-11

Road No. OP 99
Road Name
Sheet No. 1 OF 1
Date 4-10-73
County Carroll - District- 7
State Coordinates 800-640

W

ROAD 006 END

10'E

AUGUSTA AVE.

10'CW

Co1 000 373

Form 6 HPS (Rev. 1961)

# ROAD INVENTORY SHEET

Road No. _____
Road Name _____
Sheet No. _____
Date _____
County Carroll - District
State Coordinates _____

SHA 51.3 - 8 Revised
4.83

# MARYLAND STATE HIGHWAY ADMINISTRATION

## ROAD INVENTORY SHEET

Party Chief _____
Recorder _____
Assistant _____
Map No./Dir. 1
State Coordinates _____

Road No. OP 100
Road Name HIGH ALLEY
County CARROLL
Date _____
Sheet No. _____ OF _____

| SYSTEM | | | | TRAFFIC | | LINE DIAGRAM | TRAFFIC | | | PAVEMENT DATA |
|---|---|---|---|---|---|---|---|---|---|---|
| FED. AID. | FUNCT CLASS. | HWY. SYS. | HPMS SAMPLE | PRK.G. REST. | COM/IND. ACCESS | | CONTROL | COM/IND. ACCESS | PRK.G. REST. | |
| | | | | | | SEE INVENTORY OF | | | | |
| | | | | | | MU8110 11/17/92 T. Massicot | | | | |

TRAFFIC CODES

TRAFFIC CONTROLS: STOP SIGN=SS, TRAFFIC LIGHT=T.L., FLASHING RED BALL=F.R.

TRAFFIC CODES

PARKING RESTRICTIONS: A.M. PEAK, P.M. PEAK, A.M./P.M. PEAK, NO PARKING ANYTIME=N.P., COMM/IND. ACCESS=E

| SYSTEM | | | | TRAFFIC | | LINE DIAGRAM | TRAFFIC | | | PAVEMENT DATA |
|---|---|---|---|---|---|---|---|---|---|---|
| FED. AID. | FUNCT. CLASS. | HWY. SYS. | HPMS SAMPLE | PRK.G. REST. | COM/IND ACCESS | | CONTROL | COM/IND ACCESS | PRK.G. REST. | |

Form 6 HPS (Rev. 1961)

FAU

## ROAD INVENTORY SHEET

O.P. 101

Party Chief T. LANDON
Recorder W. WARFIELD
Helper

Map No. M9

REV 3-7-74
B-11
WESTMINSTER

Road No. MUN. 190
Road Name FITZHUGH AVE.
Sheet No. 1 OF 1
Date 4-24-73
County Carroll - District - 7
State Coordinates 798 - 636

NOW ALL

MUN. 0190

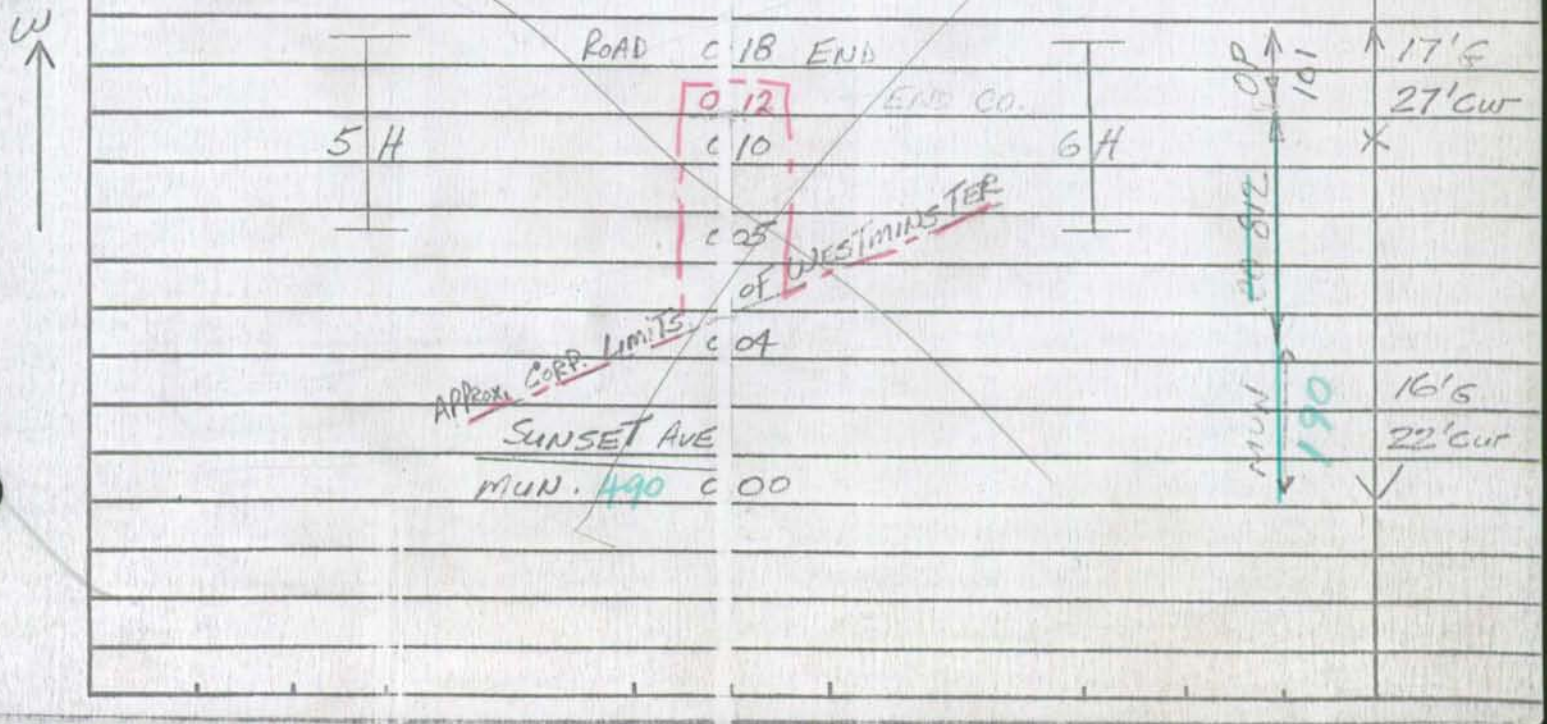

SHA 51.3 - 8 Revised
4.83

# MARYLAND STATE HIGHWAY ADMINISTRATION

## ROAD INVENTORY SHEET

Party Chief _____
Recorder _____
Assistant _____
Map No./Dir. 1
State Coordinates _____

Road No. OP 102
Road Name ROYER LA
County CARROLL
Date _____
Sheet No. _____ OF _____

| SYSTEM | | | | TRAFFIC | | LINE DIAGRAM | TRAFFIC | | | PAVEMENT DATA |
|---|---|---|---|---|---|---|---|---|---|---|
| FED. AID. | FUNCT CLASS. | HWY. SYS. | HPMS SAMPLE | PRKG. REST. | COM/IND. ACCESS | | CONTROL | COM/IND. ACCESS | PRKG. REST. | |
| | | | | | | SEE INVENTORY OF | | | | |
| | | | | | | MU 0471 11/17/92 T. Massicot | | | | |
| | | | | | | Westminster | | | | |

TRAFFIC CODES

TRAFFIC CONTROLS: STOP SIGN=SS,
TRAFFIC LIGHT=T.L.,
FLASHING RED BALL=F.R.

TRAFFIC CODES

PARKING RESTRICTIONS: A.M. PEAK,
P.M. PEAK, A.M./P.M. PEAK, NO PARKING
ANYTIME=N.P., COMM/IND. ACCESS=E

| SYSTEM | | | | TRAFFIC | | LINE DIAGRAM | TRAFFIC | | | PAVEMENT DATA |
|---|---|---|---|---|---|---|---|---|---|---|
| FED. AID. | FUNCT. CLASS. | HWY. SYS. | HPMS SAMPLE | PRK.G. REST. | COM/IND ACCESS | | CONTROL | COM/IND ACCESS | PRK.G. REST. | |

Form 6 HPS (Rev. 1961)

# ROAD INVENTORY SHEET

SUNNYBROOK LA

Party Chief T. LANDON
Recorder W. WARFIELD
Helper

Map No. 9

B-11

Road No. OP 103
Road Name ~~FROCKS LANE~~
Sheet No. 1 OF 1
Date 4-24-73
County Carroll - District - 7
State Coordinates 799-633



Form 6 HPS (Rev. 1961)

# ROAD INVENTORY SHEET

Road No. _____
Road Name _____
Sheet No. _____
Date _____
County Carroll - District
State Coordinates _____

Form 6 HPS (Rev. 1961)

# ROAD INVENTORY SHEET

Party Chief T. LANDON
Recorder W. WARFIELD
Helper

Map No. 9

PLUS 0.06
B-11

Road No. OP 104
Road Name FROCKS LANE
Sheet No. 1 OF 1
Date 4-24-73
County Carroll - District - 7
State Coordinates 799-633

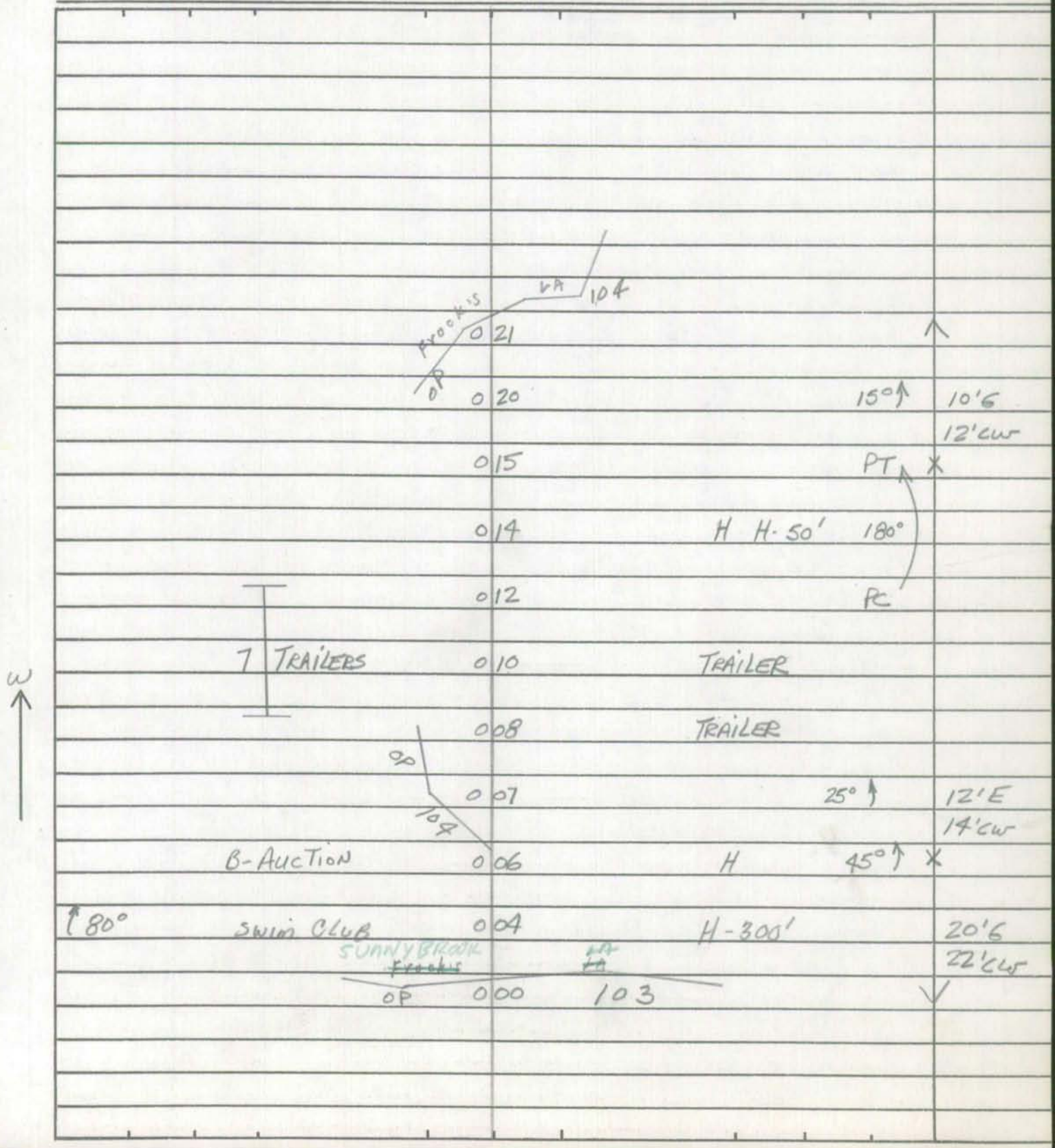

Form 6 HPS (Rev. 1961)

ROAD INVENTORY SHEET

Road No. ______

Road Name ______

Sheet No. ______

Date ______

County Carroll - District

State Coordinates ______

Form 6 HPS (Rev. 1961)

# ROAD INVENTORY SHEET

Party Chief T. LANDON
Recorder W. WARFIELD
Helper

Map No. 9

B-11

Road No. OP 105
Road Name MIAMI AVE.
Sheet No. 1 OF 1
Date 9-28-72
County Carroll - District - 7
State Coordinates 800-633

W

BOND ST.
Co. 011 383

H 007 H

006 H 12'E
12'W

MD. 000 27

Form 6 HPS (Rev. 1961)

# ROAD INVENTORY SHEET

Road No. _____
Road Name _____
Sheet No. _____
Date _____
County Carroll - District
State Coordinates _____

SHA 51.3 - 8 Revised
4.83

# MARYLAND STATE HIGHWAY ADMINISTRATION

## ROAD INVENTORY SHEET

Party Chief _____
Recorder _____
Assistant _____
Map No./Dir. 1
State Coordinates _____

Road No. OP 106
Road Name AL "X"
County CARROLL
Date _____
Sheet No. _____ OF _____

| SYSTEM | | | | TRAFFIC | | LINE DIAGRAM | TRAFFIC | | | PAVEMENT DATA |
|---|---|---|---|---|---|---|---|---|---|---|
| FED. AID. | FUNCT CLASS. | HWY. SYS. | HPMS SAMPLE | PRKG. REST. | COM/IND. ACCESS | | CONTROL | COM/IND. ACCESS | PRKG. REST. | |
| | | | | | | SEE INVENTORY OF | | | | |
| | | | | | | MU 8270 11-23-92 T. Massicot | | | | |

TRAFFIC CODES

TRAFFIC CONTROLS: STOP SIGN=SS,
TRAFFIC LIGHT=T.L.,
FLASHING RED BALL=F.R.

TRAFFIC CODES

PARKING RESTRICTIONS: A.M. PEAK,
P.M. PEAK, A.M./P.M. PEAK, NO PARKING
ANYTIME=N.P., COMM/IND. ACCESS=E

| SYSTEM | | | | TRAFFIC | | LINE DIAGRAM | TRAFFIC | | | PAVEMENT DATA |
|---|---|---|---|---|---|---|---|---|---|---|
| FED. AID. | FUNCT. CLASS. | HWY. SYS. | HPMS SAMPLE | PRK.G. REST. | COM/IND ACCESS | | CONTROL | COM/IND ACCESS | PRK.G. REST. | |

Form 6 HPS (Rev. 1961)

# ROAD INVENTORY SHEET

Party Chief J. LANDON
Recorder W. WARFIELD
Helper

Map No. 9

B-11

Road No. OP 107
Road Name AL.
Sheet No. 1 OF 1
Date 4-23-73
County Carroll - District - 7
State Coordinates 800-633

N

ROAD 008 END
AL. "X"
OP 004 106
LIBERTY ST.
MD. 000 27

↑ 12'E
14'W
× 16'E
18'W
↓

Form 6 HPS (Rev. 1961)

ROAD INVENTORY SHEET

Road No. ____
Road Name ____
Sheet No. ____
Date ____
County Carroll - District
State Coordinates ____

Form 6 HPS (Rev. 1961)

# ROAD INVENTORY SHEET

Party Chief T. LANDON
Recorder W. WARFIELD
Helper

Map No. 9

B-11

Road No. OP 108
Road Name AL.
Sheet No. 1 OF 1
Date 4-23-73
County Carroll - District - 7
State Coordinates 800-633

S

48TH ST.
OP 003 109

LIBERTY ST.
MD. 000 27

8'E
10' CLS

Form 6 HPS (Rev. 1961)

# ROAD INVENTORY SHEET

Road No. _____
Road Name _____
Sheet No. _____
Date _____
County Carroll - District
State Coordinates _____

SHA 51.3 - 8 Revised
4.83

# MARYLAND STATE HIGHWAY ADMINISTRATION

## ROAD INVENTORY SHEET

Party Chief _____
Recorder _____
Assistant _____
Map No./Dir. 1
State Coordinates _____

Road No. OP 109
Road Name 48th ST
County CARROLL
Date _____
Sheet No. _____ OF _____

| SYSTEM | | | | TRAFFIC | | LINE DIAGRAM | TRAFFIC | | | PAVEMENT DATA |
|---|---|---|---|---|---|---|---|---|---|---|
| FED. AID. | FUNCT CLASS. | HWY. SYS. | HPMS SAMPLE | PRKG. REST. | COM/IND. ACCESS | | CONTROL | COM/IND. ACCESS | PRKG. REST. | |
| | | | | | | SEE INVENTORY OF | | | | |
| | | | | | | MU 9480 11/17/92 T. Massicot | | | | |

TRAFFIC CODES

TRAFFIC CONTROLS: STOP SIGN=SS,
TRAFFIC LIGHT=T.L.,
FLASHING RED BALL=F.R.

TRAFFIC CODES

PARKING RESTRICTIONS: A.M. PEAK,
P.M. PEAK, A.M./P.M. PEAK, NO PARKING
ANYTIME=N.P., COMM/IND. ACCESS=E

| SYSTEM | | | | TRAFFIC | | LINE DIAGRAM | TRAFFIC | | | PAVEMENT DATA |
|---|---|---|---|---|---|---|---|---|---|---|
| FED. AID. | FUNCT. CLASS. | HWY. SYS. | HPMS SAMPLE | PRK.G. REST. | COM/IND ACCESS | | CONTROL | COM/IND ACCESS | PRK.G. REST. | |

SHA 51.3 - 8 Revised
4.83

# MARYLAND STATE HIGHWAY ADMINISTRATION

## ROAD INVENTORY SHEET

Party Chief _____
Recorder _____
Assistant _____
Map No./Dir. 1
State Coordinates _____

Road No. OP110
Road Name City Service Ave
County CARROLL
Date _____
Sheet No. _____ OF _____

| SYSTEM | | | | TRAFFIC | | LINE DIAGRAM | TRAFFIC | | | PAVEMENT DATA |
|---|---|---|---|---|---|---|---|---|---|---|
| FED. AID. | FUNCT CLASS. | HWY. SYS. | HPMS SAMPLE | PRKG. REST. | COM/IND. ACCESS | | CONTROL | COM/IND. ACCESS | PRKG. REST. | |
| | | | | | | SEE INVENTORY OF | | | | |
| | | | | | | MU 0120 11-20-92 T. Massicot | | | | |

TRAFFIC CODES

TRAFFIC CONTROLS: STOP SIGN=SS, TRAFFIC LIGHT=T.L., FLASHING RED BALL=F.R.

TRAFFIC CODES

PARKING RESTRICTIONS: A.M. PEAK, P.M. PEAK, A.M./P.M. PEAK, NO PARKING ANYTIME=N.P., COMM/IND. ACCESS=E

| SYSTEM | | | | TRAFFIC | | LINE DIAGRAM | TRAFFIC | | | PAVEMENT DATA |
|---|---|---|---|---|---|---|---|---|---|---|
| FED. AID. | FUNCT. CLASS. | HWY. SYS. | HPMS SAMPLE | PRK'G. REST. | COM/IND ACCESS | | CONTROL | COM/IND ACCESS | PRK'G. REST. | |

SHA 51.3 - 8 Revised
4.83

# MARYLAND STATE HIGHWAY ADMINISTRATION

## ROAD INVENTORY SHEET

Party Chief _____
Recorder _____
Assistant _____
Map No./Dir. ____/____
State Coordinates _____

Road No. OP 111
Road Name Westminster Ave
County Carroll
Date _____
Sheet No. _____ OF _____

| SYSTEM | | | | TRAFFIC | | LINE DIAGRAM | TRAFFIC | | | PAVEMENT DATA |
|---|---|---|---|---|---|---|---|---|---|---|
| FED. AID. | FUNCT CLASS. | HWY. SYS. | HPMS SAMPLE | PRK.G. REST. | COM/IND. ACCESS | | CONTROL | COM/IND. ACCESS | PRK.G. REST. | |
| | | | | | | Westminster | | | | |
| | | | | | | SEE INVENTORY OF | | | | |
| | | | | | | MUN 0570 | | | | |
| | | | | | | Westminster | | | | |

TRAFFIC CODES

TRAFFIC CONTROLS: STOP SIGN=SS,
TRAFFIC LIGHT=T.L.,
FLASHING RED BALL=F.R.

TRAFFIC CODES

PARKING RESTRICTIONS: A.M. PEAK,
P.M. PEAK, A.M./P.M. PEAK, NO PARKING
ANYTIME=N.P., COMM/IND. ACCESS=E

| SYSTEM | | | | TRAFFIC | | LINE DIAGRAM | TRAFFIC | | | | PAVEMENT DATA |
|---|---|---|---|---|---|---|---|---|---|---|---|
| FED. AID. | FUNCT. CLASS. | HWY. SYS. | HPMS SAMPLE | PRK.G. REST. | COM/IND ACCESS | | CONTROL | COM/IND ACCESS | PRK.G. REST. | | |

SHA 51.3 - 8 Revised
4.83

# MARYLAND STATE HIGHWAY ADMINISTRATION

## ROAD INVENTORY SHEET

Party Chief _____
Recorder _____
Assistant _____
Map No./Dir. 1
State Coordinates _____

Road No. OP 112
Road Name Lincoln Rd
County CARROLL
Date _____
Sheet No. _____ OF _____

| SYSTEM | | | | TRAFFIC | | LINE DIAGRAM | TRAFFIC | | | PAVEMENT DATA |
|---|---|---|---|---|---|---|---|---|---|---|
| FED. AID. | FUNCT CLASS. | HWY. SYS. | HPMS SAMPLE | PRK.G. REST. | COM/IND. ACCESS | | CONTROL | COM/IND. ACCESS | PRK.G. REST. | |
| | | | | | | SEE INVENTORY OF | | | | |
| | | | | | | MU0290 11/12/92 T. Massicot | | | | |

TRAFFIC CODES

TRAFFIC CONTROLS: STOP SIGN=SS,
TRAFFIC LIGHT=T.L.,
FLASHING RED BALL=F.R.

TRAFFIC CODES

PARKING RESTRICTIONS: A.M. PEAK,
P.M. PEAK, A.M./P.M. PEAK, NO PARKING
ANYTIME=N.P., COMM/IND. ACCESS=E

| SYSTEM | | | | TRAFFIC | | LINE DIAGRAM | TRAFFIC | | | PAVEMENT DATA |
|---|---|---|---|---|---|---|---|---|---|---|
| FED. AID. | FUNCT. CLASS. | HWY. SYS. | HPMS SAMPLE | PRKG. REST. | COM/IND ACCESS | | CONTROL | COM/IND ACCESS | PRKG. REST. | |

Form 6 HPS (Rev. 1961)

FAU

# ROAD INVENTORY SHEET

Party Chief T. LANDON
Recorder W. WARFIELD
Helper

Map No. 9 WESTMINSTER B-11

Road No. OP 113
Road Name 13 TH ST.
Sheet No. 1 OF 1
Date 4-23-73
County Carroll - District
State Coordinates 802-631

N

WINCHESTER AVE.
MUN. 006 610 ↑ 10'E 12'CW

90° 004 * 14'E 16'CW

RALPH ST.
MUN. 000 450 ↓

Form 6 HPS (Rev. 1961)

# ROAD INVENTORY SHEET

Road No. _____
Road Name _____
Sheet No. _____
Date _____
County Carroll - District
State Coordinates _____

Form 6 HPS (Rev. 1961)

## ROAD INVENTORY SHEET

Party Chief T. LANDON
Recorder W. WARFIELD
Helper

Map No. 9 WESTMINSTER

B-11

Road No. OP 114
Road Name CARROLL VIEW AVE.
Sheet No. 1 OF 1
Date 4-19-73
County Carroll - District - 7
State Coordinates 803-630

N

BISHOP ST.
MUN. 0 14 20 — 40' I "J" C-C PARKING LT.

0 11 — 56' I "J" C-C PARKING BOTH SIDES

70° WASHINGTON 0 01

MU ~~MD.~~ 0 00 AVE.

~~32~~ 0555

Form 6 HPS (Rev. 1961)

## ROAD INVENTORY SHEET

Road No. _____
Road Name _____
Sheet No. _____
Date _____
County Carroll - District
State Coordinates _____

SHA 51.3 - 8 Revised
4.83

# MARYLAND STATE HIGHWAY ADMINISTRATION

## ROAD INVENTORY SHEET

Party Chief _____
Recorder _____
Assistant _____
Map No./Dir. 1
State Coordinates _____

Road No. OP115
Road Name CARROLL VIEW AVE
County CARROLL
Date _____
Sheet No. _____ OF _____

| SYSTEM | | | | TRAFFIC | | LINE DIAGRAM | TRAFFIC | | | PAVEMENT DATA |
|---|---|---|---|---|---|---|---|---|---|---|
| FED. AID. | FUNCT CLASS. | HWY. SYS. | HPMS SAMPLE | PRK.G. REST. | COM/IND. ACCESS | | CONTROL | COM/IND. ACCESS | PRK.G. REST. | |
| | | | | | | SEE INVENTORY OF | | | | |
| | | | | | | MU 8290 11/17/92 T. Massicot | | | | |

TRAFFIC CODES

TRAFFIC CONTROLS: STOP SIGN=SS,
TRAFFIC LIGHT=T.L.,
FLASHING RED BALL=F.R.

TRAFFIC CODES

PARKING RESTRICTIONS: A.M. PEAK,
P.M. PEAK, A.M./P.M. PEAK, NO PARKING
ANYTIME=N.P., COMM/IND. ACCESS=E

| SYSTEM | | | | TRAFFIC | | LINE DIAGRAM | TRAFFIC | | | PAVEMENT DATA |
|---|---|---|---|---|---|---|---|---|---|---|
| FED. AID. | FUNCT. CLASS. | HWY. SYS. | HPMS SAMPLE | PRK.G. REST. | COM/IND ACCESS | | CONTROL | COM/IND ACCESS | PRK.G. REST. | |

Form 6 HPS (Rev. 1961)

V

## ROAD INVENTORY SHEET

Party Chief T. LANDON
Recorder W. WARFIELD
Helper

Map No. 9 WESTMINSTER B-11

Road No. OP 116
Road Name QUINTAL DR.
Sheet No. 1 OF 1
Date 4-19-73
County Carroll - District - 7
State Coordinates 803-630

89-28

E

ROAD 006 END

003

WASHINGTON AVE

~~MD~~ MU 000 0555 ~~32~~

~~12'G~~
~~12'CW~~
15' I
15' CW

Form 6 HPS (Rev. 1961)

# ROAD INVENTORY SHEET

Road No. _____
Road Name _____
Sheet No. _____
Date _____
County Carroll - District
State Coordinates _____

Form 6 HPS (Rev. 1961)

92 MUN EX #4
DT/RC
2-16-93

## ROAD INVENTORY SHEET

Party Chief T. LANDON
Recorder W. WARFIELD
Helper

Map No. 9

B-11

Road No. OP 117
Road Name QUEEN ANNE ~~DR~~ CIR
Sheet No. 1 OF 1
Date 4-17-73
County Carroll - District - 7
State Coordinates 804-629

| | | | | | | |
|---|---|---|---|---|---|---|
| | | | DE | | | |
| | H | CUL | 0 ~~14~~ 06 | SAC | H | |
| | H | | 0 ~~13~~ 05 | | | |
| 90° | | KLINGER RD. OP 118 | 0 ~~12~~ 04 | | | 12'E 14'CW |
| 65° | | | 0 ~~08~~ 00 | | | |
| ~~15°~~ | ~~H~~ | | ~~007~~ | ~~H~~ | | |
| | | | ~~005~~ | | ~~85°~~ | ~~86~~ ~~10'CW~~ |
| ~~80°~~ | | | ~~003~~ | | | ~~8'E~~ ~~10'CW~~ |
| | | ~~COLONIAL~~ ~~60~~ ~~MU~~ | ~~000~~ | ~~AVE.~~ ~~350~~ ~~130~~ | | |

S

Form 6 HPS (Rev. 1961)

ROAD INVENTORY SHEET

Road No. ____________
Road Name ____________
Sheet No. ____________
Date ____________
County Carroll - District
State Coordinates ____________

Form 6 HPS (Rev. 1961)

## ROAD INVENTORY SHEET

Party Chief T. LANDON
Recorder W. WARFIELD
Helper

Map No. 9

B-11

Road No. OP 118
Road Name KLINGER RD.
Sheet No. 1 of 1
Date 4-17-73
County Carroll - District - 7
State Coordinates 805-629

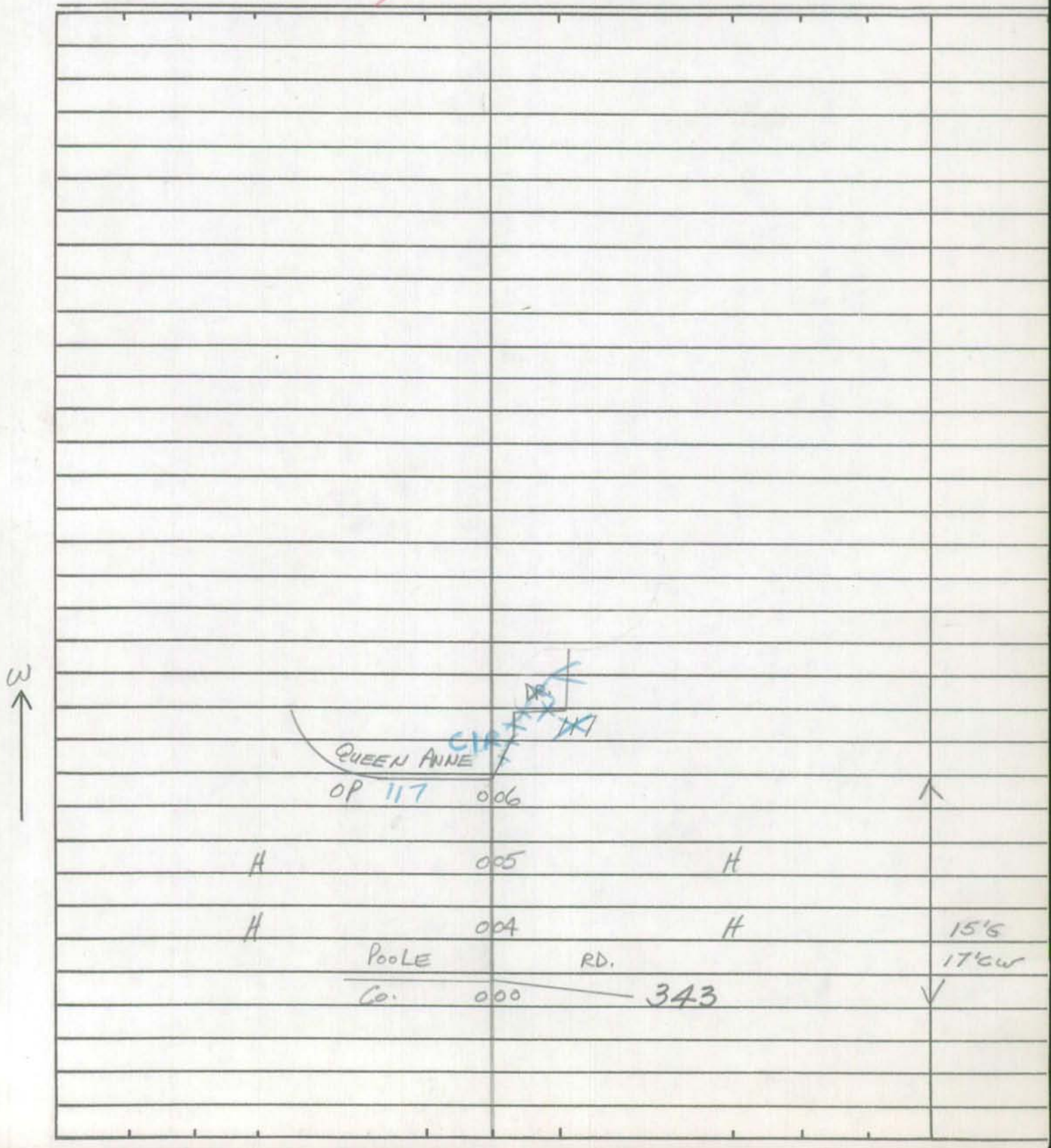

Form 6 HPS (Rev. 1961)

ROAD INVENTORY SHEET

Road No. __________
Road Name __________
Sheet No. __________
Date __________
County Carroll - District
State Coordinates __________

M3-77

Form 6 HPS (Rev. 1961)

## ROAD INVENTORY SHEET

Party Chief T. LANDON
Recorder W. WARFIELD
Helper

Map No. 9 WESTMINSTER
B-11

Road No. OP 119
Road Name WESTMINSTER APTS ENT.
Sheet No. 1 OF 1
Date 4-23-73
County Carroll - District - 7
State Coordinates 805-630

W

| | | |
|---|---|---|
| PARKING LOT ROAD | 011 END | |
| PARKING LOT | 007 | 25' I "J" L-C |
| PARKING LOT | 004 | X |
| ~~[illegible]~~ | ~~[illegible]~~ 001 | 25' H "J" L-C |
| POOLE | RD. | |
| Co. | 000 343 | |

Form 6 HPS (Rev. 1961)

# ROAD INVENTORY SHEET

Road No. _____
Road Name _____
Sheet No. _____
Date _____
County Carroll - District
State Coordinates _____

Form 6 HPS (Rev. 1961)

V

# ROAD INVENTORY SHEET

Party Chief T. LANDON
Recorder W. WARFIELD
Helper

Map No. 9

B-11

Road No. OP 120
Road Name
Sheet No. 1 of 1
Date 4-17-73
County Carroll - District - 7
State Coordinates 805-630

E

| | | | |
|---|---|---|---|
| 140 | | VILLAGE RD | |
| Co. | 021 | 344 | ↑ 10'E |
| FAIR | | AVE | 12'CW |
| Co. | 008 | 345 | * 8'H |
| | | | 10'CW |
| | 005 | | * 8'D |
| | | | 8'CW |
| | 003 | | * 10'E |
| N. COLONIAL | | AVE. | 12'CW |
| Co | 000 | 346 | ↓ |

Form 6 HPS (Rev. 1961)

## ROAD INVENTORY SHEET

Road No. ______
Road Name ______
Sheet No. ______
Date ______
County Carroll - District
State Coordinates ______

Form 6 HPS (Rev. 1961)

## ROAD INVENTORY SHEET

Party Chief T. LANDON
Recorder W. WARFIELD
Helper

Map No. 9 PLUS: 15.89
B-11

Road No. OP 121
Road Name (DAVIS RD.)
Sheet No. 1 OF 1
Date 9-15-72
County Carroll - District - 7
State Coordinates 803-625

E ↑

FOWLER RD.

OP 0 26 122 ↑ 8'E 8'CW

F 0 17 X

4 H

0 15

0 04 8'F 8'CW

MD. 0 00 32 ↓

Form 6 HPS (Rev. 1961)

# ROAD INVENTORY SHEET

Road No. _____
Road Name _____
Sheet No. _____
Date _____
County Carroll - District
State Coordinates _____

Form 6 HPS (Rev. 1961)

# ROAD INVENTORY SHEET

Party Chief T. LANDON
Recorder W. WARFIELD
Helper

Map No. 9

B-11

Road No. OP 122
Road Name FOWLER RD.
Sheet No. 1 OF 1
Date 4-12-73
County Carroll - District -7
State Coordinates 803-623

N

H

H ROAD 029 END

DAVIS RD.

OP 121 026

023 H

016 H 10'E

Hook RD. 10'CW

Co. 000

327

Form 6 HPS (Rev. 1961)

# ROAD INVENTORY SHEET

Road No. _____
Road Name _____
Sheet No. _____
Date _____
County Carroll - District
State Coordinates _____

Form 6 HPS (Rev. 1961)

# ROAD INVENTORY SHEET

Party Chief T. LANDON
Recorder W. WARFIELD
Helper

Map No. 9

B-11

Road No. OP 123
Road Name
Sheet No. 1 OF 1
Date 4-16-73
County Carroll - District- 7
State Coordinates 804-623



Form 6 HPS (Rev. 1961)

# ROAD INVENTORY SHEET

Road No. _____
Road Name _____
Sheet No. _____
Date _____
County Carroll - District
State Coordinates _____

Form 6 HPS (Rev. 1961)

## ROAD INVENTORY SHEET

Party Chief T. LANDON
Recorder W. WARFIELD
Helper

Map No. 9 PLUS: 16.30

Road No. OP 124
Road Name VISTA DRIVE 75-82
Sheet No. 1 OF 1
Date 9-15-72
County Carroll - District - 7
State Coordinates 803-627

B-11

ABAN. 80-EXTRA

3-4-81

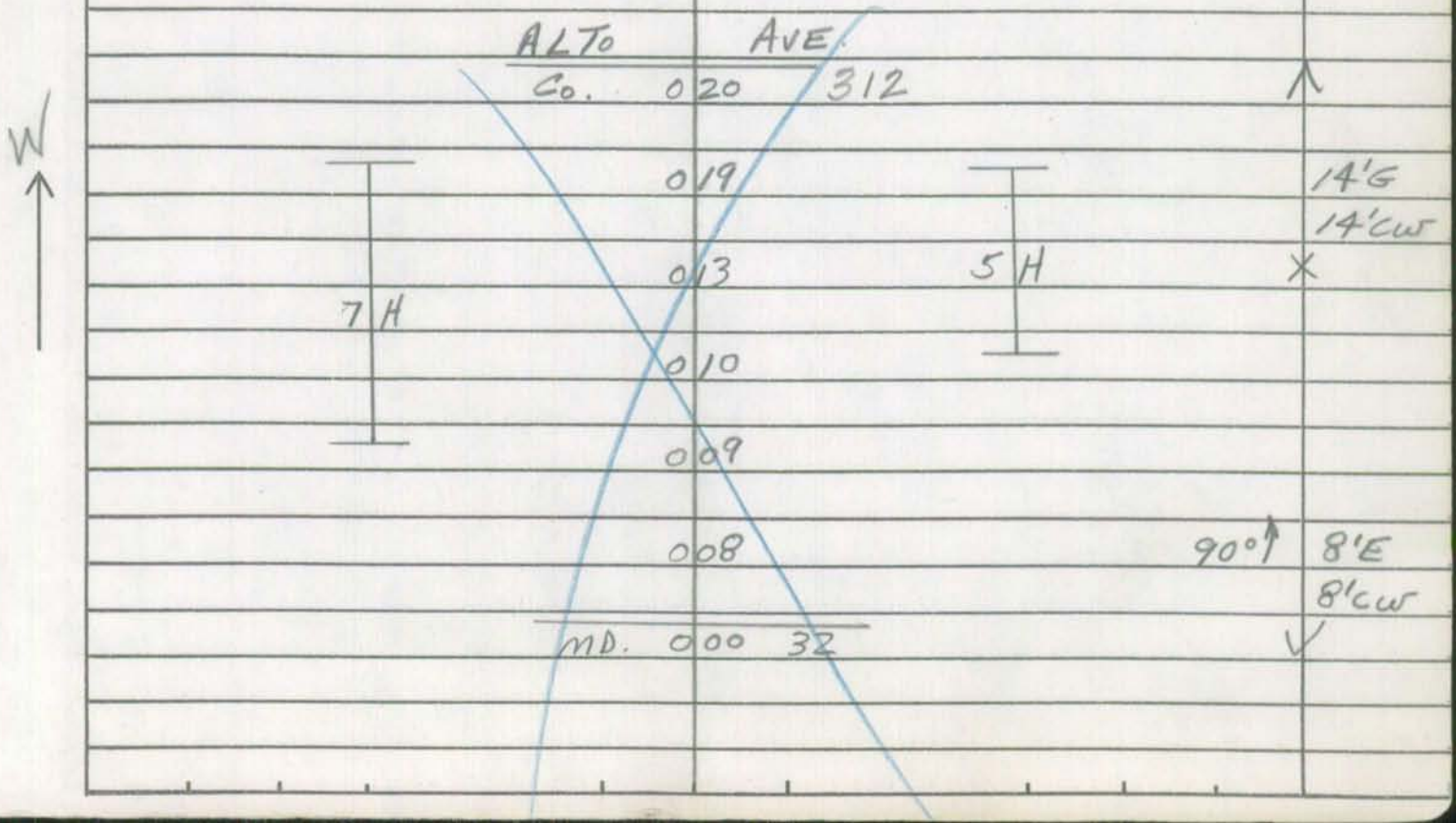

Form 6 HPS (Rev. 1961)

# ROAD INVENTORY SHEET

Road No. _____
Road Name _____
Sheet No. _____
Date _____
County Carroll - District
State Coordinates _____

Form 6 HPS (Rev. 1961)

FENBY FARM RD

## ROAD INVENTORY SHEET

Party Chief T. LANDON
Recorder W. WARFIELD
Helper

Map No. B11 B-11

Road No. SR 125
Road Name ~~FIDGE AVE.~~
Sheet No. 1 OF 2
Date 5-14-73
County Carroll - District - 7
State Coordinates 791-635

| | | | | |
|---|---|---|---|---|
| ~~115°~~ | | ~~076~~ | | |
| ~~170°~~ | | ~~073~~ | | |
| ~~115°~~ | | ~~070~~ | | 10'D |
| | | | | 10'CW |
| | | ~~057~~ | ~~90°~~ ↑ X | |
| ~~190°~~ | H | ~~054~~ | | |
| | H | 052 | F | |
| | | ~~050~~ | ~~86°~~ ↑ | |
| | | ~~047~~ | PT ↑ | |
| | Parking | 040 Lot | ~~90°~~ | |
| | | ~~039~~ | PC | |
| | ENT. to Wakefield Valley | 037 Golf Club | ^ | |
| 110° | | 033 | | |
| | | | | 16'I |
| 120° | | 022 | | ~~30'CW~~ 33'E |
| | | 020 | | ~~X 14'CW~~ 12'I |
| | | 017 | 20° ↑ X | 20'CW |
| 180° | | 009 | | |
| | | | | 18'I |
| 120° | | 002 | | ~~16'I~~ 14'I |
| | BEL | RD. | | ~~18'CW~~ |
| | Co. | 000 259 | V | 20'CW |

S ↑

320
90

385
100

Form 6 HPS (Rev. 1961)

## ROAD INVENTORY SHEET

Road No. OP 125
Road Name (RIDGE AVE)
Sheet No. 2 OF 2
Date 5-14-73
County Carroll - District
State Coordinates



Form 6 HPS (Rev. 1961)

V

# ROAD INVENTORY SHEET

Party Chief T. LANDON
Recorder W. WARFIELD
Helper

Map No. ~~B~~ B11 B-11

Road No. OP 126
Road Name ~~RIDGE AVE.~~ Fenby Farm Rd.
Sheet No. 1 OF 1
Date 4-24-73
County Carroll - District - 7
State Coordinates 794-632

| | | | |
|---|---|---|---|
| | H 400' | | |
| | ROAD | 036 END | H-400' |
| ↑15° | H | 034 | |
| ↑40° | | 031 | |
| | | 026 | H 15°↑ |
| | | 022 | 15°↑ |
| ↑10° | | 020 | |
| | | 013 | 20°↑ |
| ↑20° | | 008 | 10'6 12' car |
| | MD. | 000 | |

852-K

E ↑

Form 6 HPS (Rev. 1961)

ROAD INVENTORY SHEET

Road No. __________

Road Name __________

Sheet No. __________

Date __________

County Carroll - District

State Coordinates __________

Form 6 HPS (Rev. 1961)

# ROAD INVENTORY SHEET

Party Chief T. LANDON
Recorder W. WARFIELD
Helper

Map No. 9

B-11

Road No. OP 127
Road Name WINDY HILL DR.
Sheet No. 1 of 1
Date 4-11-73
County Carroll - District - 7
State Coordinates 794-631

| | | | | |
|---|---|---|---|---|
| | F | | | |
| ROAD | 028 | END | | ↑ |
| PT 65° PC | 026 | | | |
| | 021 | | | |
| H | 019 | | | |
| | 016 | | 20°↑ | 10'E |
| H-400' | 009 | H-600' | 15°↑ | 12'CW |
| H | 006 | H-300' | | X |
| | 003 | H | | 10'G |
| | | | | 12'CW |
| MD. | 000 | 852-K | | ↓ |

E ↑

Form 6 HPS (Rev. 1961)

# ROAD INVENTORY SHEET

Road No. _____
Road Name _____
Sheet No. _____
Date _____
County Carroll - District
State Coordinates _____

Form 6 HPS (Rev. 1961)

## ROAD INVENTORY SHEET

Party Chief T. LANDON
Recorder W. WARFIELD
Helper

Map No. 9 PLUS: 17.83

Road No. OP 128
Road Name ~~Spring Mills Rd~~
Sheet No. 1 of 1
Date 9-28-72
County Carroll - District- 7
State Coordinates 798-628

B-11

PULL
NOW PVT
88-EX

F

ROAD 0 20 END

E

PT
80°
PC

0 13

0 09

0 06 SIGN: POSTED NO TRESPASSING

H 0 05

0 02 H 10'E

10'CW

MD. 0 00

27

Form 6 HPS (Rev. 1961)

ROAD INVENTORY SHEET

Road No. ____________

Road Name ____________

Sheet No. ____________

Date ____________

County Carroll - District

State Coordinates ____________

SHA 51.3-8
11-15-72

**STATE HIGHWAY ADMINISTRATION OF MARYLAND**

M3-77

## ROAD INVENTORY SHEET

Party Chief _____
Recorder _____
Helper _____

Map No. _____

Road No. OP 129
Road Name _____
Sheet No. _____
Date _____
County _____
State Coordinates _____

UNNASSIGNED

WAS OP 129 (76-177)

NOW CO 899

SHA 51.3-8
11-15-72

# ROAD INVENTORY SHEET

Road No. _____
Road Name _____
Sheet No. _____
Date _____
County _____
State Coordinates _____

Form 6 HPS (Rev. 1961)

UHLMAN

# ROAD INVENTORY SHEET

Party Chief T. LANDON
Recorder W. WARFIELD
Helper

Map No. 9

B-11

Road No. OP 130
Road Name NURSURY RD 75-86
Sheet No. 1 OF 1
Date 5-7-73
County Carroll - District - 7
State Coordinates 807-630

S

F-VAC

ROAD 007 END

006

3H

001

45°

10' I
14'CW

MD. 000 97

Form 6 HPS (Rev. 1961)

# ROAD INVENTORY SHEET

Road No. _____
Road Name _____
Sheet No. _____
Date _____
County Carroll - District
State Coordinates _____

Form 6 HPS (Rev. 1961)

URBAN

## ROAD INVENTORY SHEET

Party Chief T. LANDON
Recorder W. WARFIELD
Helper

Map No. 9

B-11

Road No. OP 131
Road Name POPLAR AVE.
Sheet No. 1 OF 1
Date 5-8-73
County Carroll - District - 7
State Coordinates 808-628

N

ROAD 011 END

7 H

5 H

004

OLD WESTMINSTER PIKE

Co. 000 505

14'G

16'CW

Form 6 HPS (Rev. 1961)

# ROAD INVENTORY SHEET

Road No. __________
Road Name __________
Sheet No. __________
Date __________
County Carroll - District
State Coordinates __________

# OP 132

# CARROLL COUNTY

# UNASSIGNED

## SCARIFIED

## NO NAME

## 2001-3MU EX #1

Form 6 HPS (Rev. 1961)

## ROAD INVENTORY SHEET

Party Chief T. LANDON
Recorder W. WARFIELD
Helper

Map No. 9

PLUS : 0.48

Road No. OP 133
Road Name
Sheet No. 1 OF 1
Date 10-3-72
County Carroll - District - 7
State Coordinates 809-637

| | | | |
|---|---|---|---|
| | ROAD 0 30 END | H | |
| S ↑ | 0 27 | | 80° ↑ |
| ↑ 15° | 0 21 | H | |
| | 0 09 | H | 15° ↑ |
| H | 0 05 | H | |
| | 0 03 | H | 8'E 8'CWS |
| | MD. 0 00 | 852.6 | ↓ |

Form 6 HPS (Rev. 1961)

## ROAD INVENTORY SHEET

Road No. ____________________

Road Name ____________________

Sheet No. ____________________

Date ____________________

County Carroll - District

State Coordinates ____________________

Form 6 HPS (Rev. 1961)

96 ST. REINV.
4-25-96
AL/BB

# ROAD INVENTORY SHEET

Party Chief T. LANDON
Recorder W. WARFIELD
Helper

Map No. 9

B-11

1.25

Road No. OP 134
Road Name ~~TURKEYFOOT RD.~~ Mt. HOLLY DR.
Sheet No. 1 OF 1
Date 10-3-72
County Carroll - District - 7
State Coordinates 812-640

S

ROAD 012 END H

H 011

005 H 10'6

10'CW

MD. 000 852-6

Form 6 HPS (Rev. 1961)

# ROAD INVENTORY SHEET

Road No. _____
Road Name _____
Sheet No. _____
Date _____
County Carroll - District
State Coordinates _____

Form 6 HPS (Rev. 1961)

96ST-REINV.
4-25-96
AL/BB ✓

# ROAD INVENTORY SHEET

Party Chief T. LANDON
Recorder W. WARFIELD
Helper

Map No. 9

Road No. OP 135
Road Name LYNNHAVEN DR.
Sheet No. 1 OF 1
Date 10-3-72
County Carroll - District 7
State Coordinates 812-640

B-11

1.31

S ↑

ROAD 0 10 END

H 0 09

3 H

0 05

12'E
12'CW

MD. 0 00 852-G

Form 6 HPS (Rev. 1961)

## ROAD INVENTORY SHEET

Road No. ________________

Road Name ________________

Sheet No. ________________

Date ________________

County Carroll - District

State Coordinates ________________

Form 6 HPS (Rev. 1961)

# ROAD INVENTORY SHEET

Party Chief T. LANDON
Recorder W. WARFIELD
Helper

Map No. 9 PLUS 2.49

Road No. OP 136
Road Name
Sheet No. 1 OF 1
Date 10-3-72
County Carroll - District - 6
State Coordinates 816-644

B-11

| | | | |
|---|---|---|---|
| | ROAD 037 END | F | |
| | 032 | 60° ↑ | |
| | 024 | 20° ↑ | 8'E |
| | | | 8'CW |
| H | 021 | | |
| | 018 | H | |
| H | 016 | | |
| | 014 | H 40° ↑ | |
| | | | 10'E |
| ↑30° | 001 | | 10'CW |
| | 000 852-6 | | |
| MD. | | | |

E ↑

Form 6 HPS (Rev. 1961)

# ROAD INVENTORY SHEET

Road No. _____
Road Name _____
Sheet No. _____
Date _____
County Carroll - District
State Coordinates _____

Form 6 HPS (Rev. 1961)

# ROAD INVENTORY SHEET

Party Chief T. LANDON
Recorder W. WARFIELD
Helper

Map No. 9 B-11

Road No. OP 137
Road Name HILLTOP DRIVE
Sheet No. 1 OF 1
Date 10-3-72
County Carroll - District - 6
State Coordinates 817-644

0.14

N

H H
ROAD 0 09 END

H 005 H 10°R 8'E
8'CW

MD. 000 849

Form 6 HPS (Rev. 1961)

ROAD INVENTORY SHEET

Road No. ______

Road Name ______

Sheet No. ______

Date ______

County Carroll - District

State Coordinates ______

Form 6 HPS (Rev. 1961)

V

## ROAD INVENTORY SHEET

Party Chief T. LANDON
Recorder W. WARFIELD
Helper

Map No. 9

B-11

Road No. OP 138
Road Name
Sheet No. 1 OF 1
Date 4-30-73
County Carroll - District - 8
State Coordinates 819-640



Form 6 HPS (Rev. 1961)

ROAD INVENTORY SHEET

Road No. __________
Road Name __________
Sheet No. __________
Date __________
County Carroll - District
State Coordinates __________

SHA 51.3 - 8 Revised
4.83

# MARYLAND STATE HIGHWAY ADMINISTRATION

## ROAD INVENTORY SHEET

Party Chief _____
Recorder _____
Assistant _____
Map No./Dir. 1
State Coordinates _____

Road No. MD 139
Road Name Naugahyde Rd
County Carroll
Date _____
Sheet No. _____ OF _____

| SYSTEM | | | | TRAFFIC | | LINE DIAGRAM | TRAFFIC | | | PAVEMENT DATA |
|---|---|---|---|---|---|---|---|---|---|---|
| FED. AID. | FUNCT CLASS. | HWY. SYS. | HPMS SAMPLE | PRKG. REST. | COM/IND. ACCESS | | CONTROL | COM/IND. ACCESS | PRKG. REST. | |
| | | | | | | MD 139<br>UN Assigned Now<br>CO 1372<br>95-51 | | | | |

TRAFFIC CODES

TRAFFIC CONTROLS: STOP SIGN=SS,
TRAFFIC LIGHT=T.L.,
FLASHING RED BALL=F.R.

TRAFFIC CODES

PARKING RESTRICTIONS: A.M. PEAK,
P.M. PEAK, A.M./P.M. PEAK, NO PARKING
ANYTIME=N.P., COMM/IND. ACCESS=E

| SYSTEM | | | | TRAFFIC | | LINE DIAGRAM | TRAFFIC | | | | PAVEMENT DATA |
|---|---|---|---|---|---|---|---|---|---|---|---|
| FED. AID. | FUNCT. CLASS. | HWY. SYS. | HPMS SAMPLE | PRKG. REST. | COM/IND ACCESS | | CONTROL | COM/IND ACCESS | PRKG. REST. | | |

Form 6 HPS (Rev. 1961)

# ROAD INVENTORY SHEET

Party Chief T. LANDON
Recorder W. WARFIELD
Helper

Map No. 9

B-1
PLUS: 3.28

Road No. OP 140
Road Name
Sheet No. 1 OF 1
Date 4-26-73
County Carroll - District - 8
State Coordinates 817-634

| | | | |
|---|---|---|---|
| | H | | |
| F ← 900' → ROAD | 064 | END | N |
| ↑20° | 056 | | |
| | 051 | 15° ↑ | 8'E |
| | | | 8'CW |
| ↑40° | 047 | | X |
| F | 040 | | |
| | 030 | PT 70° ↑ R | |
| | 026 | | |
| ↑25° | 022 | | |
| ↑45° | 003 | 48"CMP SQUASH | 12'E |
| | | RD. | 12'CW |
| GOESUCH CO. | 000 | 402 | V |

E ↑

Form 6 HPS (Rev. 1961)

# ROAD INVENTORY SHEET

Road No. _____
Road Name _____
Sheet No. _____
Date _____
County Carroll - District
State Coordinates _____

Form 6 HPS (Rev. 1961)

## ROAD INVENTORY SHEET

Party Chief T. LANDON
Recorder W. WARFIELD
Helper

Map No. 9

Plus: 0.88

Road No. OP 141
Road Name
Sheet No. 1 OF 1
Date 5-1-73
County Carroll - District - 8
State Coordinates 824-638

B-11

| | | |
|---|---|---|
| | F | |
| | ROAD 031 END | |
| | 027 | 80° ↑ |
| | 014 | 15° ↑ |
| 110° | 010 | |
| H | 002 | H 8'G |
| COON | CLUB | 8'CW |
| Co. | 000 448 RD. | |

S ↑

Form 6 HPS (Rev. 1961)

# ROAD INVENTORY SHEET

Road No. _____
Road Name _____
Sheet No. _____
Date _____
County Carroll - District
State Coordinates _____

Form 6 HPS (Rev. 1961)

# ROAD INVENTORY SHEET

Party Chief T. LANDON
Recorder W. WARFIELD
Helper

Map No. 9 B-11 Plus: 1.28

Road No. OP 142
Road Name OVANEDR FCR'95
Sheet No. 1 OF 1
Date 5-1-73
County Carroll - District -8
State Coordinates 826-638

S ↑

| | | | |
|---|---|---|---|
| | H | | |
| ROAD END | 035 | PT | ↑ |
| H-400' | 033 | 80° | |
| | 030 | PC | |
| | 028 | F | 8'E |
| | | | 8'CW |
| | 024 | | X |
| | 012 | 30° ↑ | 10'E |
| COON CO. | CLUB RD. 000 | 448 | 10'CW ↓ |

Form 6 HPS (Rev. 1961)

# ROAD INVENTORY SHEET

Road No. _____
Road Name _____
Sheet No. _____
Date _____
County Carroll - District
State Coordinates _____

Form 6 HPS (Rev. 1961)

## ROAD INVENTORY SHEET

Party Chief T. LANDON
Recorder W. WARFIELD
Helper

Map No. 9

B-11
Plus: 1.54

Road No. OP 143
Road Name SHAMER LANE
Sheet No. 1 OF 2
Date 5-1-73
County Carroll - District - 8
State Coordinates 831- 638

| | | |
|---|---|---|
| | 0 44 | 15° ↑ |
| ↑ 60° F-900' | 0 43 | |
| F-800' H-700' | 0 42 | |
| ↑ 25° | 0 39 | |
| | 0 37 | 15° ↑ |
| | 0 33 | WPC L-12' x W-15' x D-6' |
| H | 0 30 | |
| | 0 27 | H 90° ↑ |
| ↑ 10° | 0 26 | H-300' |
| ↑ 70° | 0 20 | |
| | 0 12 | 20° ↑ |
| | 0 05 | 65° ↑ |
| ↑ 10° | 0 02 | MILL RD. 44.7 — 10'E 12'CW |
| | 0 00 | ↓ |
| | HOFFMAN | 50' |

S ↑

Form 6 HPS (Rev. 1961)

## ROAD INVENTORY SHEET

Road No. OP 143
Road Name
Sheet No. 2 OF 2
Date 5-1-73
County Carroll - District
State Coordinates

| | | |
|---|---|---|
| H | ROAD 057 END | H |
| | | SAME |

SHA 51.3 - 8 Revised
4.83

MARYLAND STATE HIGHWAY ADMINISTRATION Hampstead

## ROAD INVENTORY SHEET

Party Chief _____
Recorder _____
Assistant _____
Map No./Dir. 1
State Coordinates _____

Road No. OP 144
Road Name North Carroll ST
County CARROLL
Date _____
Sheet No. _____ OF _____

| SYSTEM | | | | TRAFFIC | | LINE DIAGRAM | TRAFFIC | | | PAVEMENT DATA |
|---|---|---|---|---|---|---|---|---|---|---|
| FED. AID. | FUNCT CLASS. | HWY. SYS. | HPMS SAMPLE | PRK.G. REST. | COM/IND. ACCESS | | CONTROL | COM/IND. ACCESS | PRK.G. REST. | |
| | | | | | | SEE INVENTORY OF | | | | |
| | | | | | | MU 0024 2/1/93 T. Massicot | | | | |

TRAFFIC CODES

TRAFFIC CONTROLS: STOP SIGN=SS, TRAFFIC LIGHT=T.L., FLASHING RED BALL=F.R.

TRAFFIC CODES

PARKING RESTRICTIONS: A.M. PEAK, P.M. PEAK, A.M./P.M. PEAK, NO PARKING ANYTIME=N.P., COMM/IND. ACCESS=E

| SYSTEM | | | | TRAFFIC | | LINE DIAGRAM | TRAFFIC | | | PAVEMENT DATA |
|---|---|---|---|---|---|---|---|---|---|---|
| FED. AID. | FUNCT. CLASS. | HWY. SYS. | HPMS SAMPLE | PRKG. REST. | COM/IND ACCESS | | CONTROL | COM/IND ACCESS | PRKG. REST. | |
| | | | | | | | | | | |

# OP 145

# CARROLL COUNTY

# SEE INVENTORY OF

# MU 0080, HAMPSTEAD

# RINAMAN AVE

Form 6 HPS (Rev. 1961)

ROAD INVENTORY SHEET

Party Chief _____
Recorder _____
Helper _____

Road No. OP 146
Road Name _____
Sheet No. _____
Date _____
County _____

UNASSIGNED

NOW MU0019

IN HAMSTEAD

3-11-81

80-3

Form 6 HPS (Rev. 1961)

# ROAD INVENTORY SHEET

Road No. _____
Road Name _____
Sheet No. _____
Date _____
County _____

SHA 51.3 - 8 Revised
4.83

# MARYLAND STATE HIGHWAY ADMINISTRATION

## ROAD INVENTORY SHEET

Party Chief _____
Recorder _____
Assistant _____
Map No./Dir. 1
State Coordinates _____

Road No. Op 147
Road Name (First St.)
County Carroll
Date _____
Sheet No. _____ OF _____

| SYSTEM | | | | TRAFFIC | | LINE DIAGRAM | TRAFFIC | | | PAVEMENT DATA |
|---|---|---|---|---|---|---|---|---|---|---|
| FUNCT CLASS | HWY. SYS. | HPMS SAMPLE | | PREG. REST. | COM/IND ACCESS | | CONTROL | COM/IND ACCESS | PREG. REST. | |
| | | | | | | UNASSIGNED | | | | |
| | | | | | | Now MU 0031 | | | | |
| | | | | | | (95-1) | | | | |

TRAFFIC CODES

TRAFFIC CONTROLS: STOP SIGN-SS, TRAFFIC LIGHT=T.L., FLASHING RED BALI=F.R.

TRAFFIC CODES

PARKING RESTRICTIONS: A.M. PEAK, P.M. PEAK, A.M./P.M. PEAK, NO PARKING ANYTIME=N.P., COMM/IND. ACCESS=E

COUNTY _____ ROAD NO. _____ PAGE ___ OF ___

| SYSTEM | | | | TRAFFIC | | LINE DIAGRAM | TRAFFIC | | | PAVEMENT DATA |
|---|---|---|---|---|---|---|---|---|---|---|
| | FUNCT. CLASS | HWY SYS | HPMS SAMPLE | PRKG. REST. | COM/IND ACCESS | | CONTROL | COM/IND ACCESS | PRKG. REST. | |

Form 6 HPS (Rev. 1961)

92 MWC #1 A/T
1-6-93
GD/JS/AH

## ROAD INVENTORY SHEET

Party Chief T. LANDON
Recorder W. WARFIELD
Helper

Map No. 9 B-11

Road No. OP 148
Road Name
Sheet No. 1 of 1
Date 5-2-73
County Carroll - District - 8
State Coordinates 842-647

N

UPPER Co. 011 BECKLEYSVILLE RD. 172

WATER TANK 010 10'E

HILLCREST Co. 000 AVE. 419 10'CW

Form 6 HPS (Rev. 1961)

## ROAD INVENTORY SHEET

Road No. _____
Road Name _____
Sheet No. _____
Date _____
County Carroll - District
State Coordinates _____

Form 6 HPS (Rev. 1961)

# ROAD INVENTORY SHEET

Party Chief T. LANDON
Recorder W. WARFIELD
Helper

Map No. 9 HAMPSTEAD B-11

Road No. OP 149
Road Name OP "B"
Sheet No. 1 OF 1
Date 5-2-73
County Carroll - District - 8
State Coordinates 842- 646

W

WEST ST.
MUN. 0 03 110
N. MAIN ST.
MD. 0 00 30
0.03
12'G
16'CW

Form 6 HPS (Rev. 1961)

ROAD INVENTORY SHEET

Road No. ______
Road Name ______
Sheet No. ______
Date ______
County Carroll - District
State Coordinates ______

Form 6 HPS (Rev. 1961)

## ROAD INVENTORY SHEET

Party Chief T. LANDON
Recorder W. WARFIELD
Helper

Map No. 9

B-11

Road No. OP 150
Road Name
Sheet No. 1 OF 1
Date 5-3-73
County Carroll - District - 8
State Coordinates 842-644

ABANDONED
NOW PRIVATE DRWY

92 MUN ex # 13
GD/JS/AH
1-6-93

N

CARROLL ST.
Co. 010 418

005 90° 8'E
HOUCKSVILLE RD. 8' CW
Co. 000 446

Form 6 HPS (Rev. 1961)

## ROAD INVENTORY SHEET

Road No. ________

Road Name ________

Sheet No. ________

Date ________

County Carroll - District

State Coordinates ________

SHA 51.3-8
11-15-72

**STATE HIGHWAY ADMINISTRATION OF MARYLAND**

ROAD INVENTORY SHEET

Party Chief _____
Recorder _____
Helper _____

Map No. _____

Road No. OP, 151
Road Name _____
Sheet No. _____
Date _____
County _____
State Coordinates _____

75-11

NOW

CO. 868

SHA 51.3-8
11-15-72

# ROAD INVENTORY SHEET

Road No. ____________

Road Name ____________

Sheet No. ____________

Date ____________

County ____________

State Coordinates ____________

Form 6 HPS (Rev. 1961)

92 mun ex #2
1-6-93
GD/JS/AH

## ROAD INVENTORY SHEET

Party Chief T. LANDON
Recorder W. WARFIELD
Helper

Road No. OP 152
Road Name HAMPSHIRE RD.
Sheet No. 1 of 1
Date 8-17-72
County CARROLL-DIST. 8

MAP 9 B-11

844-641

1.16

F

ROAD 0 21 END

~~180°~~ 0 20 ~~8'E~~ ~~8'CW~~

0 13

4 H

0 06 14'F

E

W. MD. CSX 14'CW

0 05 R.R. ~~HWM~~ 832 017B

12'F

HANOVER PIKE 12'CW

MD. 0 00 30

Form 6 HPS (Rev. 1961)

# ROAD INVENTORY SHEET

Road No. _____
Road Name _____
Sheet No. _____
Date _____
County _____

W

S N

844-641 E 0.05

N

W E

844-641 S 0.05

OP
HAMSHIRE RD
005 (PLUS)
WEST

MAP 9

H1 28 2 51

OP
HAMSHIRE RD
005 (PLUS)
NORTH

MAP 9 844-641

P & P 104

# RAILROAD GRADE CROSSING SHEET

State Roads Commission of Maryland
Planning and Programming Division

MAP 9 8-17-72

## 1. GENERAL

Crossing No. .....

Mile Pole Number (R.R. Co.) ...

Coordinates ..... x 844 y 641

System Classification (Check One)

State Primary ..... ☐
State Secondary ..... ☐
State Road Only ..... ☐
County ..... ☐
Local ..... O.P. ..... ☑
(Specify)

County and/or Municipality .. CARROLL

U.S. Route Number .....

State Route Number .....

Road Number/Name ..... OP 157 HAMPSHIRE RD.

Station ..... 0.05

Surface Type ..... 12'F

Name of Railroad ..... WESTERN MD R.R.

Number of Main Tracks ..... 1

Number of Other Tracks .....

## 2. TRAIN MOVEMENTS

| Time Period | Pass | Freight | Train Speed at Grade Pass | Train Speed at Grade Freight | Spur | Remarks (Other than daily) Pass | Remarks (Other than daily) Freight |
|---|---|---|---|---|---|---|---|
| Day 6 A.M. to 6 P.M. | | | | | | | |
| Night 6 P.M. to 6 A.M. | | | | | | | |
| 24 Hour Total | | | | | | | |

## 3. TYPE OF PROTECTION

a. ____ Warning Signs - Reflectorized, Non-reflectorized
b. ____ Crossing Signs - Reflectorized, Non-reflectorized
c. ____ Road Marking
d. ____ Lights - Flashing, Stationary
e. ____ Traffic Control (Stop and Go) Signals
f. ____ Automatic Gate
g. ____ Watchman - Gate, Flag...hours ____
h. ____ Others ____

* By numerals 1 or 2 indicate whether installation is on one or both sides of track.

## 4. ALIGNMENT FACTOR

P. 364'
N. 260'

Average Daily Trains ...
Train Speed .....
Highway ADT.....
Highway Speed Limit ...
Average Vehicle Speed . 10 MPH
Max. Approach Grade .. N=9.2' P=+1.0'
Restricted Sight Distance . YES
(On Highway)

## 5. QUADRANT ... SIGHT DISTANCE

| | | @300' | @10' |
|---|---|---|---|
| A | 90° | 0 | 900' |
| B | 90° | 0 | 1200' |
| C | 90° | 700' | 800' |
| D | 90° | 300' | 800' |

## 6. ACCIDENT RECORD (Vehicles & Trains)

| Year | No. of Accidents | No. of Fatalities |
|---|---|---|
| 1961 | | |
| 1962 | | |
| 1963 | | |
| 1964 | | |
| 1965 | | |
| Total | | |

## 7. CROSSING RATING

A ____
B ____
C ____
D ____
Total ____

State Roads Commission of Maryland
Planning and Programming Division

844-641 MAP 9 O.P. 152

Party T. LANDON W. WARFIELD
Date 8-17-72

# DIAGRAM FOR RAILROAD GRADE CROSSING

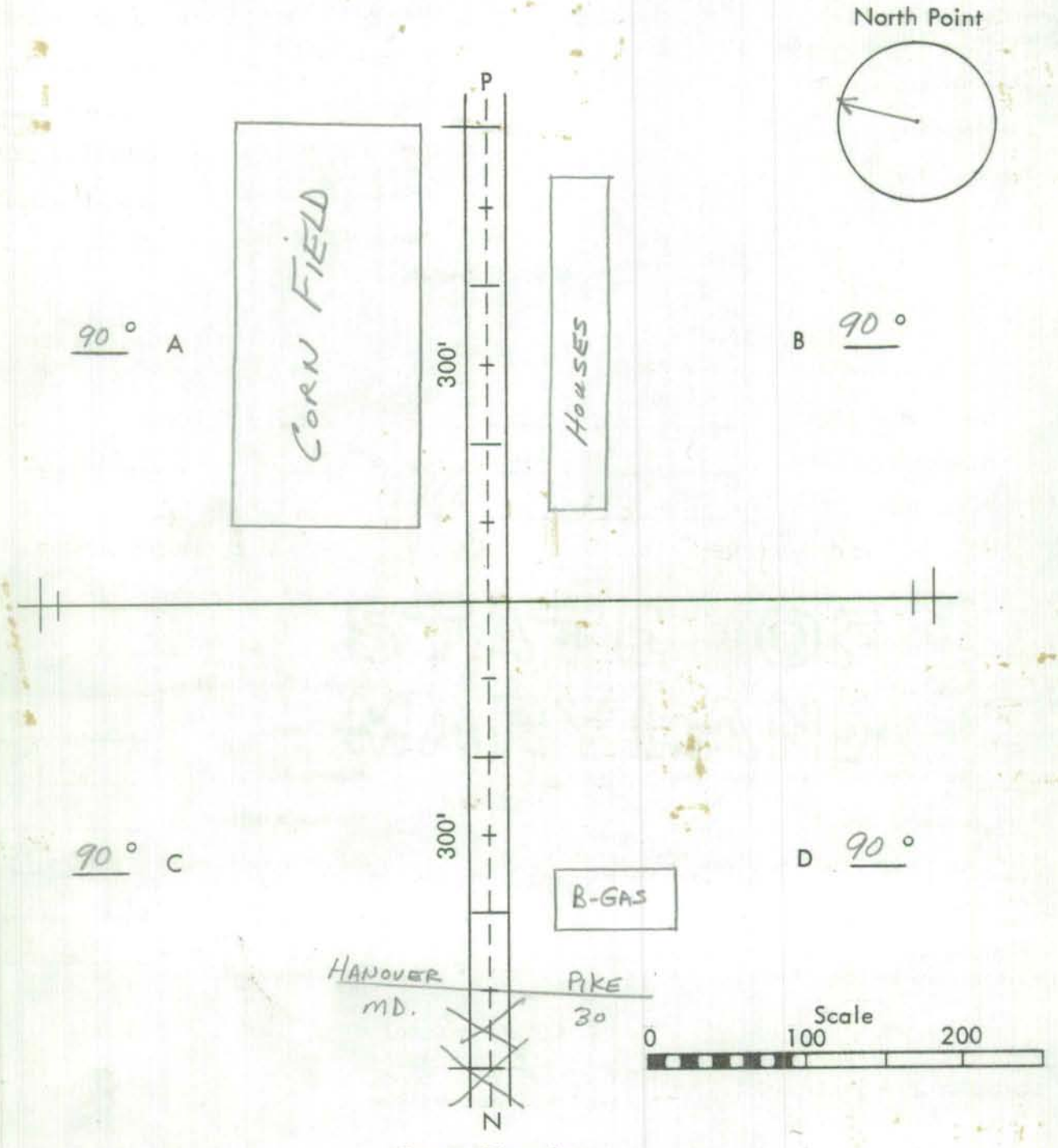


Remarks: NO PROTECTION

N

W E

841-647 S 0.09

E

N S

841-647 W 0.09

RINAMAN AVE OP
0.09 (PLUS)
NORTH

5-2-73

MAP 9 - DIST. 8
841 - 647

B 30 25 B B H

RINAMAN AVE OP
0.09 (PLUS)
EAST

5-2-73

MAP 9 - DIST. 8
841 - 647

B 30 25 B B H

Form 6 HPS (Rev. 1961)

# ROAD INVENTORY SHEET

Party Chief J. LANDON
Recorder W. WARFIELD
Helper

Map No. 9

B-11

STATION 0.05

Road No. O.P. 152
Road Name HAMPSHIRE Rd.
Sheet No. 1 OF 1
Date 8-17-72
County Carroll - District -8
State Coordinates 844-641

1

Q

E
N
S
844-641
W
0.05


S
E
W
844-641
N
0.05

OP
HAMSHIRE RD.
0.05 (PLUS)
EAST

1

OP
HAMSHIRE RD
0.05 (PLUS)
SOUTH

8-17-72

2

Form 6 HPS (Rev. 1961)

# ROAD INVENTORY SHEET

Road No. _____
Road Name _____
Sheet No. _____
Date _____
County Carroll - District
State Coordinates _____

Form 6 HPS (Rev. 1961)

## ROAD INVENTORY SHEET

Party Chief J. LANDON
Recorder W. WARFIELD
Helper

Road No. OP 153
Road Name 2035 GARLAND DR
Sheet No. 1 OF 1
Date 8-17-72
County CARROLL - DIST. - 8

MAP 9 PLUS: 0.81

B-11

844-639

| | | | | | |
|---|---|---|---|---|---|
| F | ROAD | 0 | 96 | END | |
| | | 0 | 86 | PT 80° ↑ | |
| | | 0 | 80 | RC | 8'D 8'CW |
| ↑ 15° | | 0 | 70 | H | X |
| | | 0 | 59 | H | |
| | | 0 | 56 | 90° ↑ | |
| | | 0 | 42 | 15° ↑ | 10'E |
| | HANOVER PIKE | | | | 10'CW |
| | MD. | 0 | 00 | 30 | |

W ↑

Form 6 HPS (Rev. 1961)

# ROAD INVENTORY SHEET

Road No. _____
Road Name _____
Sheet No. _____
Date _____
County _____

Form 6 HPS (Rev. 1961)

## ROAD INVENTORY SHEET

Party Chief T. LANDON
Recorder W. WARFIELD
Helper

Map No. 9 B-11

Road No. OP 154
Road Name SCHOOLHOUSE Rd
Sheet No. 1 OF 1
Date 5-9-73
County Carroll - District - 4
State Coordinates 830-621

| | | |
|---|---|---|
| H | | |
| ROAD | 0 15 END | ↑ |
| | 0 13 | 70° ↑ |
| | 0 10 | 45° ↑ |
| H | 0 08 | |
| | 0 06 | H - H-50' |
| | 0 05 | 40° ↑ |
| ↑ 90° | PATAPSCO Co. 0 03 | H |
| | | 8'6 10'CLR |
| | 0 00 | ↓ |
| | 465 RD. | |

S ↑

Form 6 HPS (Rev. 1961)

# ROAD INVENTORY SHEET

Road No. ____________________
Road Name ____________________
Sheet No. ____________________
Date ____________________
County Carroll - District
State Coordinates ____________________

Form 6 HPS (Rev. 1961)

V

## ROAD INVENTORY SHEET

Party Chief T. LANDON
Recorder W. WARFIELD
Helper

Map No. 9

B-11
PLUS: 0.22

Road No. OP 155
Road Name BARRICK ROAD 75.65
Sheet No. 1 OF 1
Date 5-8-73
County Carroll - District 4
State Coordinates 828-620

| | | |
|---|---|---|
| H | | |
| ROAD | 043 | END |
| H | 036 | 8'E 8'CW |
| 185° | 035 | |
| H | 032 | |
| 115° | 027 | |
| 115° | 022 | |
| H | 018 | |
| H | 015 | 15° |
| 135° | 012 | 10'E 12'CW |
| | 009 | 30° |
| H | 007 | 10'I 12'CW |
| SANDY MOUNT | RD. | |
| Co. | 000 474 | |

E

3 H

Form 6 HPS (Rev. 1961)

ROAD INVENTORY SHEET

Road No.

Road Name

Sheet No.

Date

County Carroll - District

State Coordinates

Form 6 HPS (Rev. 1961)

V

## ROAD INVENTORY SHEET

Party Chief T. LANDON
Recorder W. WARFIELD
Helper

Map No. 9

B-11
PLUS: 0.33

Road No. OP 156
Road Name
Sheet No. 1 OF 1
Date 5-8-73
County Carroll - District - 4
State Coordinates 827-620

W

H

ROAD 0|0 END

H 0|08

180° H 0|07 10'G 10'CW

SANDY MOUNT RD. 474
Co. 0|00

Form 6 HPS (Rev. 1961)

# ROAD INVENTORY SHEET

Road No. __________

Road Name __________

Sheet No. __________

Date __________

County Carroll - District

State Coordinates __________

Form 6 HPS (Rev. 1961)

## ROAD INVENTORY SHEET

Party Chief _____
Recorder _____
Helper _____

Road No. O.P. 157
Road Name _____
Sheet No. _____
Date _____
County Carroll - District 8
State Coordinates 839-655

Map No. 3 A-11

SEE Co 157 EXTENSION

CLARIFIED

NO LONGER EXIST

92 miles ex M10

GD/JS/AH

1-7-93

Form 6 HPS (Rev. 1961)

# ROAD INVENTORY SHEET

Road No. _____
Road Name _____
Sheet No. _____
Date _____
County Carroll - District
State Coordinates _____

Form 6 HPS (Rev. 1961)

L

## ROAD INVENTORY SHEET

Party Chief T. LANDON
Recorder W. WARFIELD
Helper

Map No. 9 B-11

Road No. OP 158
Road Name
Sheet No. 1 OF 1
Date 5-8-73
County Carroll - District - 4
State Coordinates 828- 617

| | | |
|---|---|---|
| H ROAD | 0 11 | END |
| H | 0 08 | |
| 190° | 0 06 | |
| H | 0 05 | 10'E |
| LAWNDALE | | 10'CW |
| Co. | 0 00 | RD. |
| | 479 | |

5 ↑

Form 6 HPS (Rev. 1961)

ROAD INVENTORY SHEET

Road No. __________
Road Name __________
Sheet No. __________
Date __________
County Carroll - District
State Coordinates __________

Form 6 HPS (Rev. 1961)

✓

## ROAD INVENTORY SHEET

Party Chief T. LANDON
Recorder W. WARFIELD
Helper

Map No. 9

B-11

Road No. OP 159
Road Name UHLER LA.
Sheet No. 1 OF 1
Date 5-8-73
County Carroll - District - 4
State Coordinates 830-616

| | | | | | |
|---|---|---|---|---|---|
| | ROAD | 020 | END | H | ↑ |
| N ↑ | | 016 | | 20°↑ | |
| | | 011 | | H 20°↑ | |
| | H | 009 | | | |
| | | 006 | | H | |
| | | | | | 12'E |
| | H | 003 | | | 14'CW |
| | LAWNDALE | | RD. | | |
| | Co. | 000 | 479 | | ↓ |

Form 6 HPS (Rev. 1961)

ROAD INVENTORY SHEET

Road No. ______

Road Name ______

Sheet No. ______

Date ______

County Carroll - District

State Coordinates ______

Form 6 HPS (Rev. 1961)

95-39
2-12-96
GD/TM

## ROAD INVENTORY SHEET

Party Chief T. LANDON
Recorder W. WARFIELD
Helper

Map No. 9 PLUS 1.70 B-11

Road No. OP 160
Road Name Spangler Dr
Sheet No. 1 OF 1
Date 5-7-73
County Carroll - District - 4
State Coordinates 813-625

| | | | |
|---|---|---|---|
| ROAD O | 39 END | F | |
| | 027 | F-800' | 800 |
| | 026 | H-VAC. | |
| | 010 | 3H | |
| | 007 | | 10'E |
| WESTMINSTER | PIKE | | 10'CW |
| OLD Co. | 000 | 505 | |

S

Form 6 HPS (Rev. 1961)

# ROAD INVENTORY SHEET

Road No. _____
Road Name _____
Sheet No. _____
Date _____
County Carroll - District
State Coordinates _____

Form 6 HPS (Rev. 1961)

URDAN ✓

## ROAD INVENTORY SHEET

Party Chief T. LANDON
Recorder W. WARFIELD
Helper

Map No. 9

PLUS: 6.16

B-11

Road No. OP 161
Road Name
Sheet No. 1 OF 1
Date 10-6-72
County Carroll - District - 4
State Coordinates 815-625

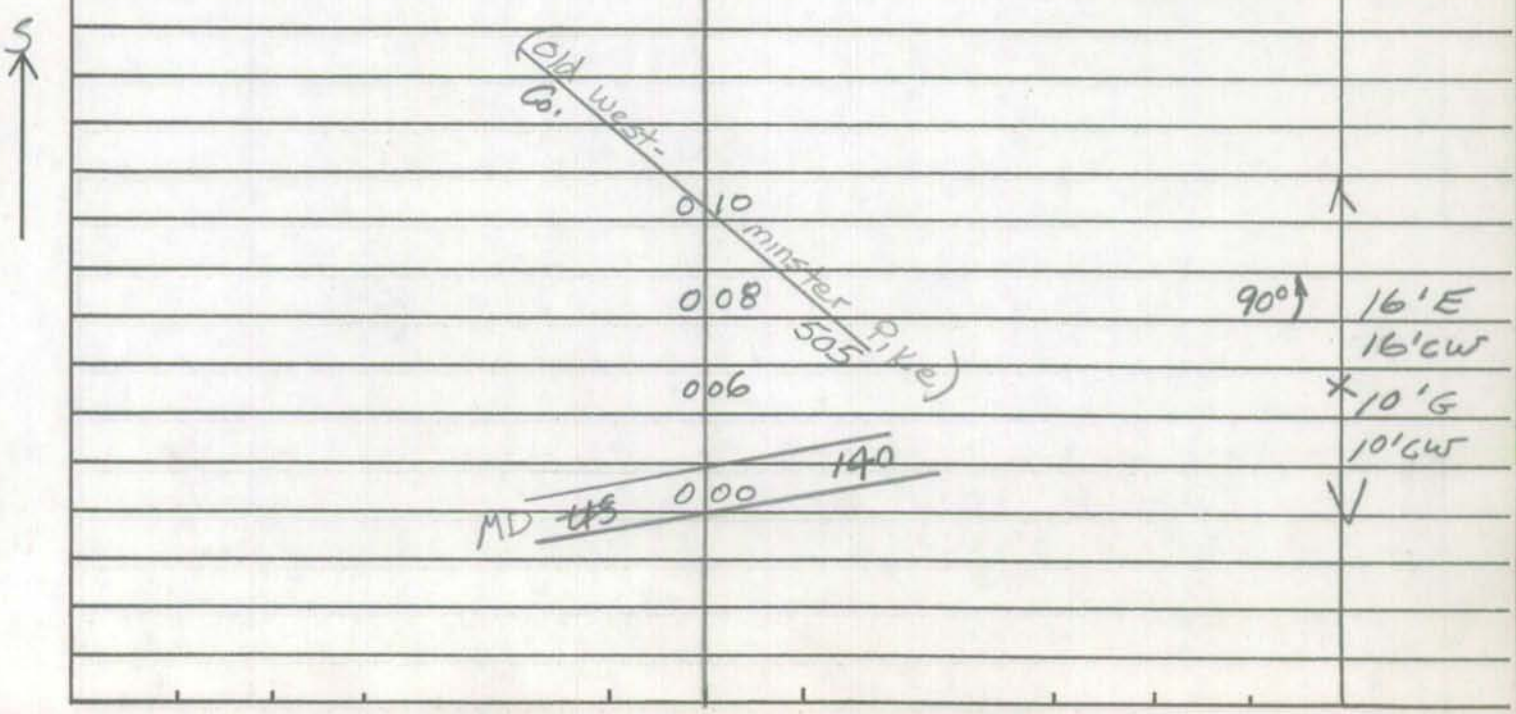

Form 6 HPS (Rev. 1961)

# ROAD INVENTORY SHEET

Road No. _____
Road Name _____
Sheet No. _____
Date _____
County Carroll - District
State Coordinates _____

SHA 51.3 - 8 Revised
4.83

# MARYLAND STATE HIGHWAY ADMINISTRATION

## ROAD INVENTORY SHEET

Party Chief _____
Recorder _____
Assistant _____
Map No./Dir. 1
State Coordinates _____

Road No. OP 162
Road Name Yorkland Ave
County Carroll
Date 5-7-73
Sheet No. 1 OF 1

| SYSTEM | | | | TRAFFIC | | LINE DIAGRAM | TRAFFIC | | | PAVEMENT DATA |
|---|---|---|---|---|---|---|---|---|---|---|
| FED. AID. | FUNCT CLASS. | HWY. SYS. | HPMS SAMPLE | PRKG. REST. | COM/IND. ACCESS | | CONTROL | COM/IND. ACCESS | PRKG. REST. | |
| | | | | | | Unassigned<br>Now Co 256<br>90-32 | | | | |

TRAFFIC CODES

TRAFFIC CONTROLS: STOP SIGN=SS,
TRAFFIC LIGHT=T.L.,
FLASHING RED BALL=F.R.

TRAFFIC CODES

PARKING RESTRICTIONS: A.M. PEAK,
P.M. PEAK, A.M./P.M. PEAK, NO PARKING
ANYTIME=N.P., COMM/IND. ACCESS=E

| SYSTEM | | | | TRAFFIC | | LINE DIAGRAM | TRAFFIC | | | | PAVEMENT DATA |
|---|---|---|---|---|---|---|---|---|---|---|---|
| FED. AID. | FUNCT. CLASS. | HWY. SYS. | HPMS SAMPLE | PRK.G. REST. | COM/IND ACCESS | | CONTROL | COM/IND ACCESS | PRK.G. REST. | | |

Form 6 HPS (Rev. 1961)

## ROAD INVENTORY SHEET

Party Chief T. LANDON
Recorder W. WARFIELD
Helper

Map No. 9 B-11

Road No. OP 163
Road Name HORSESHOE BEND RD
Sheet No. 1 OF 1
Date 5-4-73
County Carroll - District - 4
State Coordinates 817-618

S

H ROAD 024 END H

022 H

015° 020 RD. 10'E

523 12'CW

BOLLINGER CO. 000

Form 6 HPS (Rev. 1961)

ROAD INVENTORY SHEET

Road No. ______________

Road Name ______________

Sheet No. ______________

Date ______________

County Carroll - District

State Coordinates ______________

Form 6 HPS (Rev. 1961)

## ROAD INVENTORY SHEET

Party Chief T. LANDON
Recorder W. WARFIELD
Helper

Map No. 9 PLUS 3.84

B-11

Road No. OP 164
Road Name HOFF LANE 75-73
Sheet No. 1 OF 1
Date 5-7-73
County Carroll - District - 4
State Coordinates 820 - 617

| | | | | |
|---|---|---|---|---|
| | ROAD 0 37 END | | | ↑ |
| W ↑ F | 0 33 | | | |
| ↑ 40° | 0 29 | | | |
| ↑ 25° | 0 25 | H-1000' | | 10'E |
| | | | | 10'CW |
| | 0 22 | H | 80° ↑ | X 12'E |
| | | | | 14'CW |
| OLD WESTMINSTER Co. | 0 00 | PIKE 505 | | ↓ |

Form 6 HPS (Rev. 1961)

# ROAD INVENTORY SHEET

Road No. _____
Road Name _____
Sheet No. _____
Date _____
County Carroll - District
State Coordinates _____

Form 6 HPS (Rev. 1961)

## ROAD INVENTORY SHEET

Party Chief T. LANDON
Recorder W. WARFIELD
Helper

Map No. 9

B-11

Road No. OP 165
Road Name BROTHERLY RD.
Sheet No. 1 of 1
Date 5-8-73
County Carroll - District - 4
State Coordinates 821-613

W

ROAD 0 18 END F

H 0 16

0 14 H-300' 10°

0 05 15° 10'E

LA. 10'CW

PADDOCK CO. 0 00 504

Form 6 HPS (Rev. 1961)

# ROAD INVENTORY SHEET

Road No. _____
Road Name _____
Sheet No. _____
Date _____
County Carroll - District
State Coordinates _____

Form 6 HPS (Rev. 1961)

# ROAD INVENTORY SHEET

Party Chief _____
Recorder _____
Helper _____

Map No. 3

SEE Co 166 EXTENSION

Road No. O.P. 166
Road Name _____
Sheet No. _____
Date _____
County Carroll - District
State Coordinates 844-653

Form 6 HPS (Rev. 1961)

ROAD INVENTORY SHEET

Road No. 
Road Name 
Sheet No. 
Date 
County Carroll - District
State Coordinates

Form 6 HPS (Rev. 1961)

## ROAD INVENTORY SHEET

Party Chief T. LANDON
Recorder W. WARFIELD
Helper

Map No. 9

B-11

Road No. OP 167
Road Name FIRST AVE.
Sheet No. 1 OF 1
Date 5-7-73
County Carroll - District - 4
State Coordinates 822-615

ROAD 017 END

THIRD AVE.

013 OP 169

SECOND AVE.

010 OP 168 ←

S

90° 007

10 TRAILERS 6 TRAILERS

45° 003

001 45° 24'G

OLD WESTMINSTER Pike 24'CW

Co. 000 505

Form 6 HPS (Rev. 1961)

# ROAD INVENTORY SHEET

Road No. _____
Road Name _____
Sheet No. _____
Date _____
County Carroll - District
State Coordinates _____

Form 6 HPS (Rev. 1961)

V

## ROAD INVENTORY SHEET

Party Chief T. LANDON
Recorder W. WARFIELD
Helper

Map No. 9 B-11

Road No. OP 168
Road Name SECOND AVE.
Sheet No. 1 OF 1
Date 5-7-73
County Carroll - District - 4
State Coordinates 822-615



Form 6 HPS (Rev. 1961)

# ROAD INVENTORY SHEET

Road No. _____
Road Name _____
Sheet No. _____
Date _____
County Carroll - District
State Coordinates _____

Form 6 HPS (Rev. 1961)

V

## ROAD INVENTORY SHEET

Party Chief T. LANDON
Recorder W. WARFIELD
Helper

Map No. 9

Road No. OP 169
Road Name THIRD AVE.
Sheet No. 1 OF 1
Date 5-7-73
County Carroll - District - 4
State Coordinates 822-615

B-11

N

OLD WESTMINSTER PIKE
CO. 007 505

006

8 H

001

24'G
24'CW

FIRST AVE.
OP 000 167

Form 6 HPS (Rev. 1961)

ROAD INVENTORY SHEET

Road No. __________
Road Name __________
Sheet No. __________
Date __________
County Carroll - District
State Coordinates __________

Form 6 HPS (Rev. 1961)

## ROAD INVENTORY SHEET

Party Chief T. LANDON
Recorder W. WARFIELD
Helper

Map No. 9

B-11
Plus 2.71

Road No. OP 170
Road Name
Sheet No. 1 of 1
Date 10-6-72
County Carroll - District - 4
State Coordinates 826-611

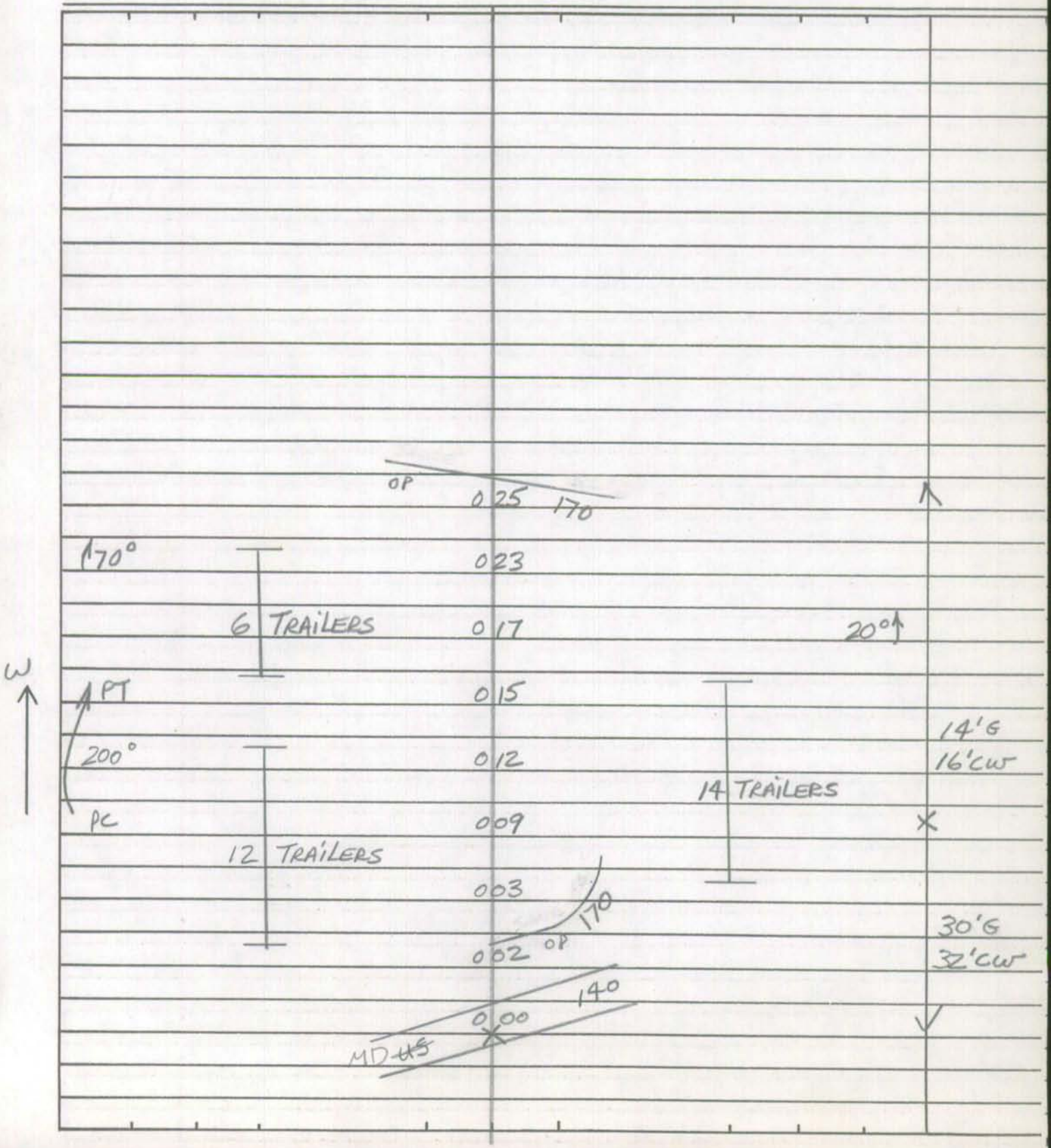

Form 6 HPS (Rev. 1961)

# ROAD INVENTORY SHEET

Road No. _____
Road Name _____
Sheet No. _____
Date _____
County Carroll - District
State Coordinates _____

Form 6 HPS (Rev. 1961)

## ROAD INVENTORY SHEET

Party Chief T. LANDON
Recorder W. WARFIELD
Helper

Map No. 9

PLUS: 261
B-11

Road No. OP 171
Road Name
Sheet No. 1 OF 1
Date 10-6-72
County Carroll - District - 4
State Coordinates 826 - 610

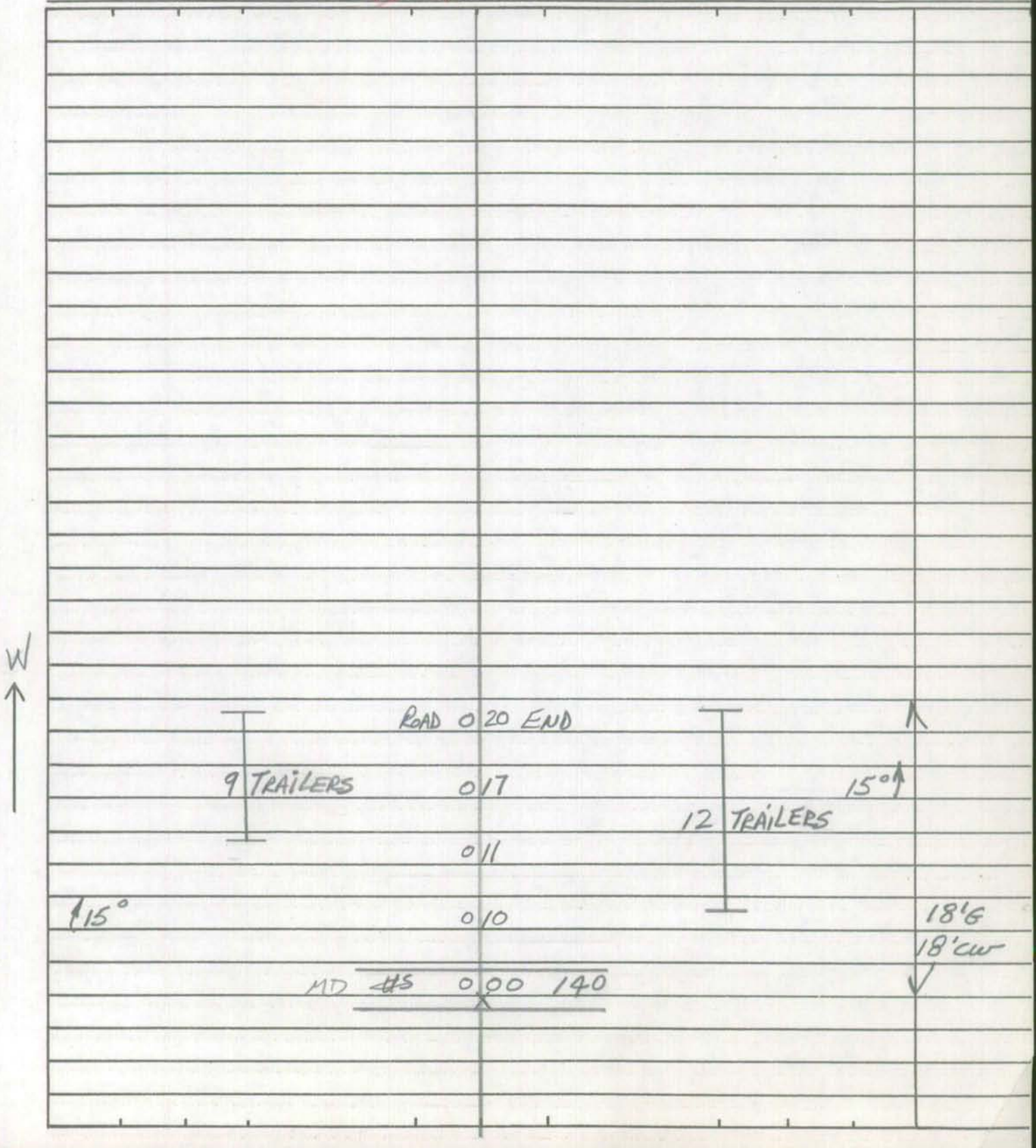

Form 6 HPS (Rev. 1961)

# ROAD INVENTORY SHEET

Road No. _____
Road Name _____
Sheet No. _____
Date _____
County Carroll - District
State Coordinates _____

Form 6 HPS (Rev. 1961)

## ROAD INVENTORY SHEET

Party Chief T. LANDON
Recorder W. WARFIELD
Helper

Map No. 9

Plus: 2.16
B-11

Road No. OP 172
Road Name SUNSET LA.
Sheet No. 1 OF 1
Date 10-6-72
County Carroll - District - 4
State Coordinates 828-609

W

H
400'
ROAD 0 14 END

0 13 H

5 H

0 02 12'E
12'CW

MD ~~HS~~ 0 00 140

Form 6 HPS (Rev. 1961)

# ROAD INVENTORY SHEET

Road No. _____
Road Name _____
Sheet No. _____
Date _____
County Carroll - District
State Coordinates _____

Form 6 HPS (Rev. 1961)

# ROAD INVENTORY SHEET

Party Chief T. LANDON
Recorder W. WARFIELD
Helper

Map No. 9

B-11

PLUS 0.53 & 0.65

Road No. OP 173
Road Name
Sheet No. 1 OF 1
Date 5-8-73
County Carroll - District - 4
State Coordinates 828-609

E

OLD WESTMINSTER PIKE
Co. 020 483

018

016

10 TRAILERS

40 TRAILERS 90°↑

004 90°↑ 18'6

OLD WESTMINSTER PIKE
Co. 000 483

22' CW

Form 6 HPS (Rev. 1961)

## ROAD INVENTORY SHEET

Road No. ____________________
Road Name ____________________
Sheet No. ____________________
Date ____________________
County Carroll - District
State Coordinates ____________________

Form 6 HPS (Rev. 1961)

V

# ROAD INVENTORY SHEET

Party Chief T. LANDON
Recorder W. WARFIELD
Helper

Map No. 9 B-11

Road No. OP 174
Road Name CLUB HOUSE RD 75-68
Sheet No. 1 OF 1
Date 5-8-73
County Carroll - District - 4
State Coordinates 829 - 607

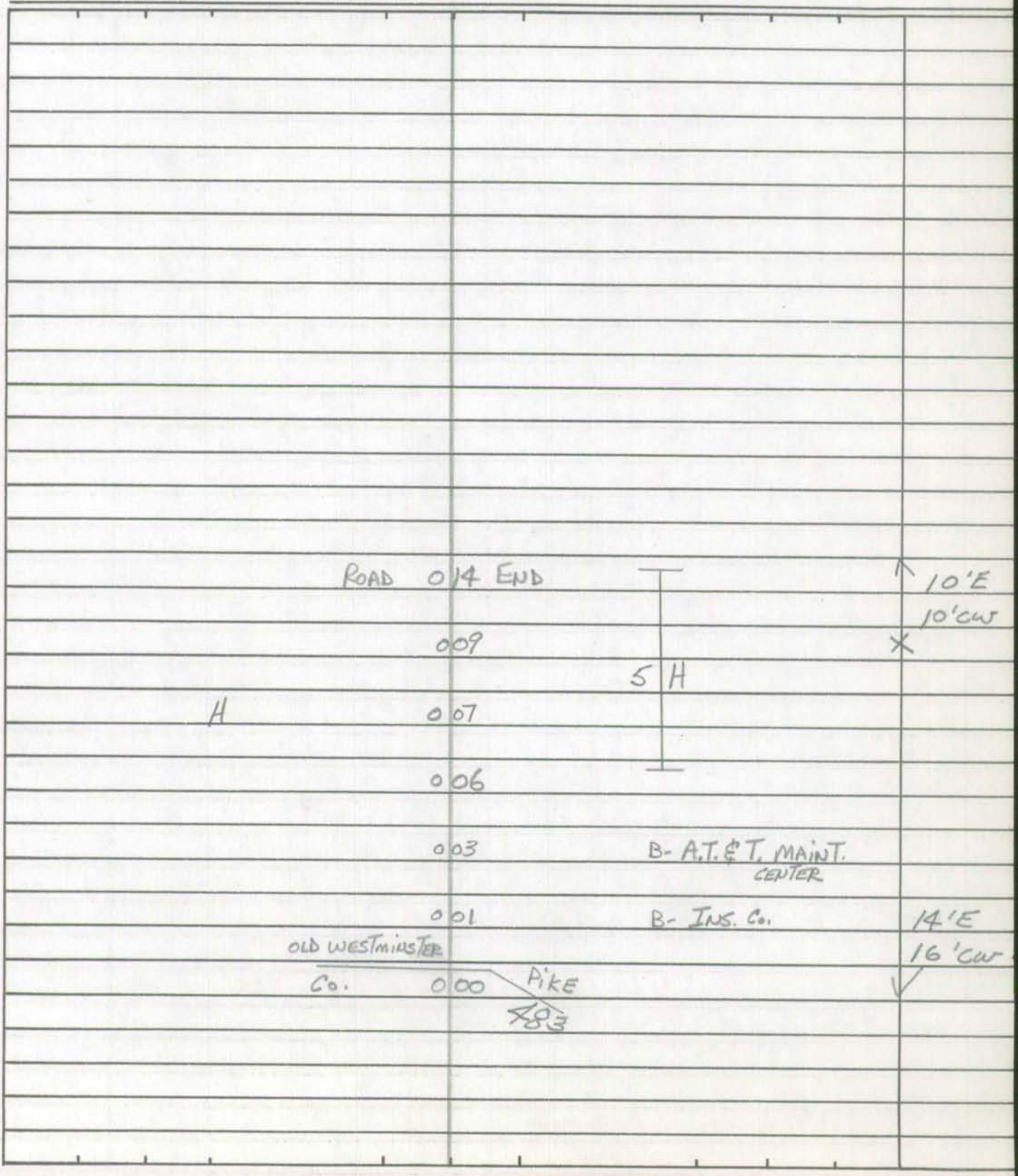

Form 6 HPS (Rev. 1961)

# ROAD INVENTORY SHEET

Road No. _____
Road Name _____
Sheet No. _____
Date _____
County Carroll - District
State Coordinates _____

SHA 51.3-8
11-15-72

**STATE HIGHWAY ADMINISTRATION OF MARYLAND**

ROAD INVENTORY SHEET

Party Chief _____
Recorder _____
Helper _____

Map No. _____

Road No. OP 175
Road Name _____
Sheet No. _____
Date _____
County CARROLL
State Coordinates _____

UNASSIGNED

Now Co 926

77-48

SHA 51.3-8
11-15-72

# ROAD INVENTORY SHEET

Road No. _____
Road Name _____
Sheet No. _____
Date _____
County _____
State Coordinates _____

Form 6 HPS (Rev. 1961)

## ROAD INVENTORY SHEET

Party Chief T. LANDON
Recorder W. WARFIELD
Helper

Map No. 9

B-11
PLUS. 0.49

Road No. OP 176
Road Name
Sheet No. 1 OF 1
Date 10-6-72
County Carroll - District -4
State Coordinates 834-603

| | | | | |
|---|---|---|---|---|
| | ROAD | 0 28 | END | |
| PT 180° | | 0 26 | 4 TRAILERS | |
| PC | | 0 20 | | |
| | | 0 16 | PT 15° | |
| PRC | OP 177 | 0 14 | H PRC | 10'G 10'CW |
| 50° | | 0 09 | | |
| PC | | 0 05 | | 16'G 18'CW |
| | MD ~~45~~ | 0 00 | 140 | |

N

Form 6 HPS (Rev. 1961)

# ROAD INVENTORY SHEET

Road No. _____
Road Name _____
Sheet No. _____
Date _____
County Carroll - District
State Coordinates _____

Form 6 HPS (Rev. 1961)

## ROAD INVENTORY SHEET

Party Chief T. LANDON
Recorder W. WARFIELD
Helper

Map No. 9 B-1

Road No. OP 177
Road Name Hollow Rock Ave
Sheet No. 1 OF 1
Date 10-6-72
County Carroll - District - 4
State Coordinates 834 - 604

0.09



Form 6 HPS (Rev. 1961)

# ROAD INVENTORY SHEET

Road No. _____
Road Name _____
Sheet No. _____
Date _____
County Carroll - District
State Coordinates _____

Form 6 HPS (Rev. 1961)

## ROAD INVENTORY SHEET

Party Chief T. LANDON
Recorder W. WARFIELD
Helper

Map No. 9

B-11

Road No. OP 178
Road Name
Sheet No. 1 OF 1
Date 5-11-73
County Carroll - District - 4
State Coordinates 832 - 601



Form 6 HPS (Rev. 1961)

# ROAD INVENTORY SHEET

Road No. _____
Road Name _____
Sheet No. _____
Date _____
County Carroll - District
State Coordinates _____

Form 6 HPS (Rev. 1961)

## ROAD INVENTORY SHEET

Party Chief T. LANDON
Recorder W. WARFIELD
Helper

Map No. 9

B-11

Road No. OP 179
Road Name SCHOOL HOUSE LA 75-78
Sheet No. 1 OF 1
Date 5-11-73
County Carroll - District - 4
State Coordinates 831-603

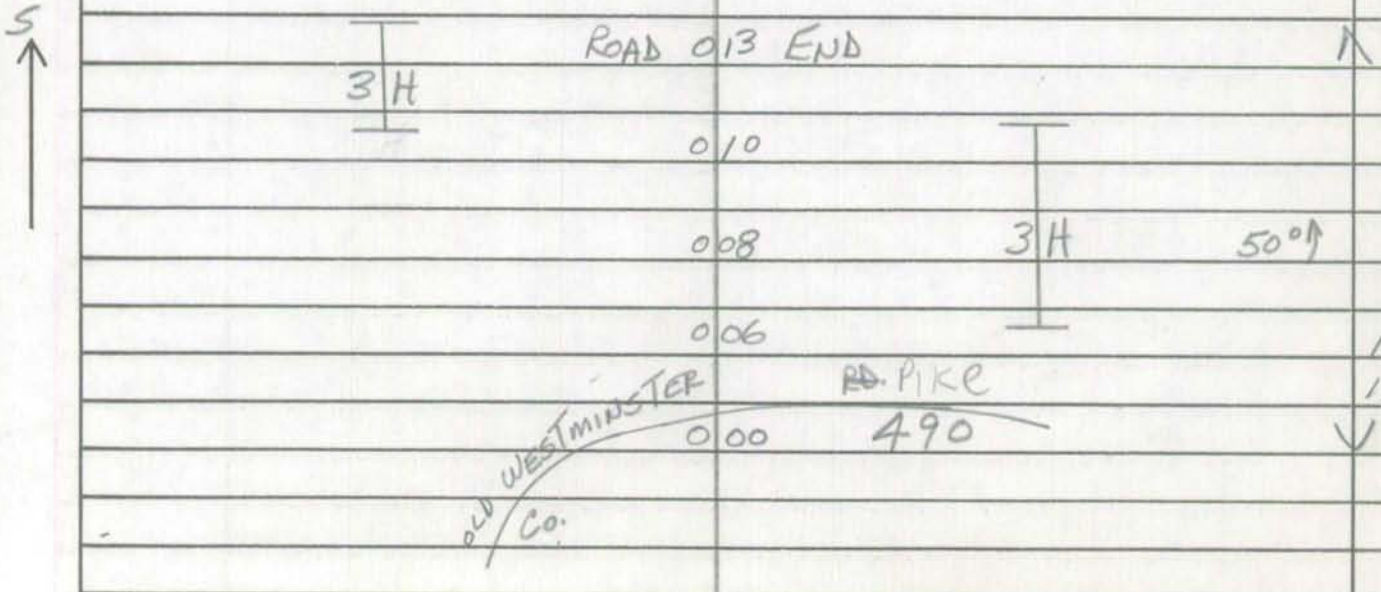

Form 6 HPS (Rev. 1961)

ROAD INVENTORY SHEET

Road No. ____________

Road Name ____________

Sheet No. ____________

Date ____________

County Carroll - District

State Coordinates ____________

Form 6 HPS (Rev. 1961)

# ROAD INVENTORY SHEET

Party Chief _____
Recorder _____
Helper _____

Map No. 3 & 4

SEE Co. 180 EXTENSION

Road No. O.P. 180
Road Name _____
Sheet No. _____
Date _____
County Carroll - District - 8
State Coordinates 847-662

Form 6 HPS (Rev. 1961)

# ROAD INVENTORY SHEET

Road No. _____
Road Name _____
Sheet No. _____
Date _____
County Carroll - District
State Coordinates _____

Form 6 HPS (Rev. 1961)

# ROAD INVENTORY SHEET

Party Chief T. LANDON
Recorder W. WARFIELD
Helper

Map No. 9

b-11
PLUS: 9.63

Road No. OP 181
Road Name
Sheet No. 1 OF 1
Date 9-13-72
County Carroll - District - 4
State Coordinates 814-598



Form 6 HPS (Rev. 1961)

## ROAD INVENTORY SHEET

Road No. _____
Road Name _____
Sheet No. _____
Date _____
County Carroll - District
State Coordinates _____

SHA 51.3 - 8 Revised
4.83

# MARYLAND STATE HIGHWAY ADMINISTRATION

92 CO EX #3
DT/RC
2-11-93

## ROAD INVENTORY SHEET

Party Chief: DOMBROSKI
Recorder: TAYLOR
Assistant: REWRITTEN JDE
Map No./Dir.: B-11 / NE
State Coordinates: 818-605

Road No.: OP 182
Road Name: UHLER LA
County: CARROLL
Date: 2-1-74
Sheet No.: 1 OF 1

TRAFFIC CODES
TRAFFIC CONTROLS: STOP SIGN=SS, TRAFFIC LIGHT=T.L., FLASHING RED BALL=F.R.

TRAFFIC CODES
PARKING RESTRICTIONS: A.M. PEAK, P.M. PEAK, A.M./P.M. PEAK, NO PARKING ANYTIME=N.P., COMM/IND. ACCESS=E

| SYSTEM | | | | TRAFFIC | | LINE DIAGRAM | TRAFFIC | | | PAVEMENT DATA |
|---|---|---|---|---|---|---|---|---|---|---|
| FED. AID. | FUNCT. CLASS. | HWY. SYS. | HPMS SAMPLE | PRKG. REST. | COM/IND. ACCESS | | CONTROL | COM/IND. ACCESS | PRKG. REST. | |
| | | | | | | Abnd./scarified<br>95-38<br>2-12-96<br>GD/TM | | | | |
| | | | | | | D E | | | | |
| | | | | | | CUL 0 67 SAC | | | | |
| | | | | | | 0 48 90° | | | | |
| | | | | | | 0 41 @.5% | | | | |
| | | | | | | FAWN CT | | | | |
| | | | | | | 30° 0 34 SPUR DR | | | | 10'F |
| | | | | | | DOE CO 0 28 ~~1209~~ 808 WAY | | | | |
| | | | | | | FAWN ~~WAY South~~ ~~FAWN~~ WAY | | | | |
| | | | | | | Co ~~508~~ 0 09 ~~CO~~ ~~1207~~ 528 @.17 | | | | 12'E |
| | | | | | | | | | | 14'C-W |
| | | | | | | 0 04 | | | | |
| | | | | | | | | | | 10'F |
| | | | | | | DEER PARK RD | | | | 14'C-W |
| | | | | | | CO 0 00 538 | | | | |

| SYSTEM | | | | TRAFFIC | | LINE DIAGRAM | TRAFFIC | | | PAVEMENT DATA |
|---|---|---|---|---|---|---|---|---|---|---|
| FED. AID. | FUNCT. CLASS. | HWY. SYS. | HPMS SAMPLE | PRKG. REST. | COM/IND ACCESS | | CONTROL | COM/IND ACCESS | PRKG. REST. | |

Form 6 HPS (Rev. 1961)

# ROAD INVENTORY SHEET

Party Chief J. LANDON
Recorder W. WARFIELD
Helper

Map No. 9

B-11
PLUS: 0.35

Road No. OP 183
Road Name
Sheet No. 1 OF 2
Date 5-11-73
County Carroll - District - 4
State Coordinates 814- 608

| | | | |
|---|---|---|---|
| H-800' | 0 51 | 15° ↑ | |
| PT 90° PRC H-800' | 0 42 | | 10'E 10'CW |
| | 0 39 | PRC ↑ 80° PC | X |
| | 0 34 | | |
| 20° | 0 30 | | |
| | 0 27 | 15° ↑ | |
| | 0 23 | 15° ↑ | 12'E 12'CW |
| | 0 17 | 50° ↑ | X |
| 40° | 0 15 | | |
| | 0 14 | PT 20° PRC | |
| PRC 70° PC | 0 11 | | |
| | 0 08 | | |
| | 0 07 | 15° ↑ | |
| H | 0 03 | | 8'E 10'CW |
| BIRD VIEW Co. | 0 00 | RD. 547 | ✓ |

W ↑

Form 6 HPS (Rev. 1961)

## ROAD INVENTORY SHEET

Road No. OP
Road Name
Sheet No. 2 OF 2
Date 5-11-73
County Carroll - District
State Coordinates

| | | |
|---|---|---|
| F | ROAD 058 END | ^ |
| | | SAME |

Form 6 HPS (Rev. 1961)

95-8
2-12-96
GD/TM

## ROAD INVENTORY SHEET

Jimdot Dr

Party Chief T. LANDON
Recorder W. WARFIELD
Helper

Map No. 9

B-11

Plus: 1.13

Road No. OP 184
Road Name ~~HOLLIDAY LANE~~
Sheet No. 1 of 1
Date 5-11-73
County Carroll - District - 4
State Coordinates 812-604

96-00 ex #1

N

H

22
ROAD 0 ~~18~~ END

4 H

0 10

8' I
H 0 06 ~~12'E~~
12' CW

BIRD VIEW RD.
Co. 0 00

547

Form 6 HPS (Rev. 1961)

# ROAD INVENTORY SHEET

Road No. _____
Road Name _____
Sheet No. _____
Date _____
County Carroll - District
State Coordinates _____

SHA 51.3 - 8 Revised
4.83

* was part of CO 826

Rural

# MARYLAND STATE HIGHWAY ADMINISTRATION

## ROAD INVENTORY SHEET

Party Chief W. Dombroski
Recorder M Zalenski
Assistant Rewritten 3/30/93 KJP
Map No./Dir. B-11 / E
State Coordinates 808-607

Road No. OP 185
Road Name Holliday La
County Carroll
Date 1-27-75
Sheet No. _____ OF _____

92 Co. ex #44
89-22 ex Tra
74-21

| SYSTEM | | | | TRAFFIC | | LINE DIAGRAM | TRAFFIC | | | PAVEMENT DATA |
|---|---|---|---|---|---|---|---|---|---|---|
| FED. AID. | FUNCT CLASS. | HWY. SYS. | HPMS SAMPLE | PRKG. REST. | COM/IND. ACCESS | | CONTROL | COM/IND. ACCESS | PRKG. REST. | |
| | | | | | | Road end | | | | |
| | | | | | | 0 14 | | | | |
| | | | | | | ℄ 45° 002 | | | | 12' E<br>14' CW |
| | | | | | | MD 000 32 @12.24 | | | | |

TRAFFIC CODES

TRAFFIC CONTROLS: STOP SIGN=SS, TRAFFIC LIGHT=T.L., FLASHING RED BALL=F.R.

TRAFFIC CODES

PARKING RESTRICTIONS: A.M. PEAK, P.M. PEAK, A.M./P.M. PEAK, NO PARKING ANYTIME=N.P., COMM/IND. ACCESS=E

| SYSTEM | | | | TRAFFIC | | LINE DIAGRAM | TRAFFIC | | | PAVEMENT DATA |
|---|---|---|---|---|---|---|---|---|---|---|
| FED. AID. | FUNCT. CLASS. | HWY. SYS. | HPMS SAMPLE | PRKG. REST. | COM/IND ACCESS | | CONTROL | COM/IND ACCESS | PRKG. REST. | |

Form 6 HPS (Rev. 1961)

# ROAD INVENTORY SHEET

Party Chief T. LANDON
Recorder W. WARFIELD
Helper
B-11

Map No. 9 Plus: 12,36
Rev. 2-1-74

Road No. OP 186
Road Name BLIZZARD LANE 75-66
Sheet No. 1 of 1
Date 9-13-72
County Carroll - District - 4
State Coordinates 807-609

H

ROAD 031 END

E

024 F-400'

H 018

014 800

KAREN WAY 012 F-600' 10'E
(73-14) Co 734 009 10'CW

MD. 000
32

Form 6 HPS (Rev. 1961)

# ROAD INVENTORY SHEET

Road No. _____
Road Name _____
Sheet No. _____
Date _____
County Carroll - District
State Coordinates _____

Form 6 HPS (Rev. 1961)

## ROAD INVENTORY SHEET

Party Chief T. LANDON
Recorder W. WARFIELD
Helper

Map No. 9 PLUS: 12.61 B-11

Road No. OP 187
Road Name BLIZZARD LA. 75-67
Sheet No. 1 OF 1
Date 9-15-72
County Carroll - District - 4
State Coordinates 807-610

F

ROAD 041 END

125° 030

H 027

S H 024 8'F 8'CW

180° H 020

017 40°

H 012

145° 009 8'E 8'CW

MD.

000

32

Form 6 HPS (Rev. 1961)

# ROAD INVENTORY SHEET

Road No. _____
Road Name _____
Sheet No. _____
Date _____
County Carroll - District
State Coordinates _____

Form 6 HPS (Rev. 1961)

## ROAD INVENTORY SHEET

Party Chief T. LANDON
Recorder W. WARFIELD
Helper

Map No. 9

Road No. OP 188
Road Name
Sheet No. 1 OF 1
Date 9-15-72
County Carroll - District - 4
State Coordinates 807-612

0.01

B-11

W

F ROAD 010 END

007 15°

H 004

H OP 002 8'I 8'CW

PLUS 13.00 000

189

Form 6 HPS (Rev. 1961)

# ROAD INVENTORY SHEET

Road No. _____
Road Name _____
Sheet No. _____
Date _____
County Carroll - District
State Coordinates _____

Form 6 HPS (Rev. 1961)

## ROAD INVENTORY SHEET

Party Chief T. LANDON
Recorder W. WARFIELD
Helper

Map No. 9

PLUS: 13.00
B-11

Road No. OP 189
Road Name
Sheet No. 1 OF 1
Date 9-15-72
County Carroll - District - 4
State Coordinates 807-612

S

H
H
ROAD 008 END
H 006
H 005
001 OP 188
9'I
9'CW
MD. 000 32

Form 6 HPS (Rev. 1961)

# ROAD INVENTORY SHEET

Road No. _____
Road Name _____
Sheet No. _____
Date _____
County Carroll - District
State Coordinates _____

Form 6 HPS (Rev. 1961)

## ROAD INVENTORY SHEET

Party Chief T. LANDON
Recorder W. WARFIELD
Helper

Map No. 9 PLUS: 1353 B-11

Road No. of 190
Road Name GROVE LANE 75-74
Sheet No. 1 of 1
Date 9-15-72
County Carroll - District - 4
State Coordinates 805-614

E ↑

| | | | | |
|---|---|---|---|---|
| 190 | H | ROAD 0 | 24 END | ↑ |
| | H | 0 | 18 H | |
| | | 0 | 14 H | |
| | H | 0 | 11 | |
| | H | 0 | 06 | 10'E |
| | | | | 10'CW |
| | | MD. 0 | 00 32 | ↓ |

Form 6 HPS (Rev. 1961)

ROAD INVENTORY SHEET

Road No. ________
Road Name ________
Sheet No. ________
Date ________
County Carroll - District
State Coordinates ________

Form 6 HPS (Rev. 1961)

## ROAD INVENTORY SHEET

Party Chief T. LANDON
Recorder W. WARFIELD
Helper

Map No. 9 PLUS: 2.90
B-11

Road No. OP 191
Road Name
Sheet No. 1 OF 1
Date 9-15-72
County Carroll - District - 4
State Coordinates 800-612

E ↑

| | | | |
|---|---|---|---|
| H | ROAD | 016 END | ↑ |
| | | 013 H | |
| H | | 005 | 10'E |
| | | | 10'CUR |
| | MD. | 000 854-B | ↓ |

Form 6 HPS (Rev. 1961)

# ROAD INVENTORY SHEET

Road No. _____
Road Name _____
Sheet No. _____
Date _____
County Carroll - District
State Coordinates _____

Form 6 HPS (Rev. 1961)

# ROAD INVENTORY SHEET

Party Chief T. LANDON
Recorder W. WARFIELD
Helper

Map No. 9

Road No. OP 192
Road Name LAMONT DR.
Sheet No. 1 of 1
Date 9-15-72
County Carroll - District 4
State Coordinates 800-612

1.80 B-11

H

ROAD 012 END

E

010 H

008 80°↑

H 007 10'E 10'CW

H 005 30°↑ * 10'G 10'CW

MD 000 854-B

Form 6 HPS (Rev. 1961)

ROAD INVENTORY SHEET

Road No. ______
Road Name ______
Sheet No. ______
Date ______
County Carroll - District
State Coordinates ______

Form 6 HPS (Rev. 1961)

## ROAD INVENTORY SHEET

Party Chief T. LANDON
Recorder W. WARFIELD
Helper

Map No. 9

B-11

Road No. OP 193
Road Name
Sheet No. 1 OF 1
Date 4-9-73
County Carroll - District - 7
State Coordinates 796 - 615

S

| | | | |
|---|---|---|---|
| ROAD | 0 | 90 END | F |
| | 0 | 11 | H |
| H | 0 | 10 | 12'E |
| WARFIELDSBURG Co | 0 | 00 RD. 290 | 14'CW |

Form 6 HPS (Rev. 1961)

# ROAD INVENTORY SHEET

Road No. _____
Road Name _____
Sheet No. _____
Date _____
County Carroll - District
State Coordinates _____

Form 6 HPS (Rev. 1961)

ROAD INVENTORY SHEET

Party Chief _____
Recorder _____
Helper _____

Road No. O.P. 194
Road Name _____
Sheet No. _____
Date _____
County Carroll - District -6
State Coordinates 848-674

Map No. 4

A-12

SEE ~~Co 194~~ EXTENSION

~~See Inv of Co 191~~

UNASSIGNED

Sign: "Private Road - Keep Out"

7-22-92
FC-34

Form 6 HPS (Rev. 1961)

# ROAD INVENTORY SHEET

Road No. _____
Road Name _____
Sheet No. _____
Date _____
County Carroll - District
State Coordinates _____

Form 6 HPS (Rev. 1961)

# ROAD INVENTORY SHEET

Party Chief T. LANDON
Recorder W. WARFIELD
Helper

Map No. 9

B-11

Road No. OP 195
Road Name
Sheet No. 1 OF 1
Date 4-9-73
County Carroll - District - 11
State Coordinates 780-608

| | | | |
|---|---|---|---|
| | ROAD 048 END | | ↑ |
| ↑80° | 039 | | |
| ↑10° F | 031 | | 8'E |
| | | | 10'CW |
| | 029 | 15°↑ X | |
| | 023 | 65°↑ | |
| H | 005 | | |
| H | 002 | | |
| ↑20° | 001 | | 10'E |
| | | P.D. | 12'CW |
| DENNINGS Co. | 000 | 279 | ↓ |

N ↑

Form 6 HPS (Rev. 1961)

# ROAD INVENTORY SHEET

Road No. _____
Road Name _____
Sheet No. _____
Date _____
County Carroll - District
State Coordinates _____

Form 6 HPS (Rev. 1961)

AL/DL
5-17-96
ST. RE-INV.

# ROAD INVENTORY SHEET

Party Chief T. LANDON
Recorder W. WARFIELD
Helper

Map No. 9

B-11
Plus: 12.18

Road No. OP 196
Road Name LINZEE Dr
Sheet No. 1 OF 1
Date 9-27-72
County Carroll - District - 9
State Coordinates 784-604

| | | | |
|---|---|---|---|
| | MD. 0 | 52 27 | ↑ |
| | 0 | 49 | 15° ↑ |
| 15° ↑ | 0 | 47 | |
| | 0 | 44 | 15° ↑ |
| | 0 | 41 | PT ↑ 110° ↓ |
| | 0 | 39 | F-700' PC |
| H | 0 | 35 | |
| H | 0 | 27 | |
| | 0 | 19 | H |
| | 0 | 14 | 15° ↑ |
| H | 0 | 06 | |
| | 0 | 05 | H |
| | 0 | 03 | F-700' |
| | 0 | 01 | 80° ↑ 10'E 10'CW |
| | MD. 0 | 00 27 | ↓ |

E ↑

Form 6 HPS (Rev. 1961)

# ROAD INVENTORY SHEET

Road No. _____
Road Name _____
Sheet No. _____
Date _____
County Carroll - District
State Coordinates _____

Form 6 HPS (Rev. 1961)

# ROAD INVENTORY SHEET

Party Chief T. LANDON
Recorder W. WARFIELD
Helper

Map No. 15 & 9 C-11

Road No. OP 197
Road Name
Sheet No. 1 OF 1
Date 4-9-73
County Carroll - District- 9
State Coordinates 788-595

| | | |
|---|---|---|
| | F | |
| ROAD | 0 48 END | |
| | 0 42 | 70° ↑ |
| ↑60° | 0 38 | |
| ↑15° | 0 33 | 24" CMP |
| | 0 31 | 15° ↑ |
| ↑65° | 0 30 | |
| | 0 24 | F-900' 20° ↑ |
| | 0 16 | 35° ↑ |
| | 0 13 | H |
| | 0 08 RD. 559 | H 10'E 12'CW |
| BLOOM Co. | 0 00 | |

N ↑

Form 6 HPS (Rev. 1961)

# ROAD INVENTORY SHEET

Road No. _____
Road Name _____
Sheet No. _____
Date _____
County Carroll - District
State Coordinates _____

Form 6 HPS (Rev. 1961)

# ROAD INVENTORY SHEET

Party Chief T. LANDON
Recorder W. WARFIELD
Helper

Map No. 15

Road No. OP 198
Road Name PINEY BREEZE LANE
Sheet No. 1 OF 1
Date 4-9-73
County Carroll - District- 9
State Coordinates 788-595

BC-11

75-83

S

ROAD 014 END

5 H

004 RD.

SALEM BOTTOM

Co. 000 555

10'E

12'CW

Form 6 HPS (Rev. 1961)

# ROAD INVENTORY SHEET

Road No. _____
Road Name _____
Sheet No. _____
Date _____
County Carroll - District
State Coordinates _____

Form 6 HPS (Rev. 1961)

L

## ROAD INVENTORY SHEET

Party Chief T. LANDON
Recorder W. WARFIELD
Helper

Map No. 15

RT C-11

Road No. OP 199
Road Name
Sheet No. 1 OF 1
Date 5-24-73
County Carroll - District -14
State Coordinates 785-574

W

4- TRAILERS

ROAD 0 10 END

12 TRAILERS

26 TRAILERS 0 07

0 02 14'E 14'W

WOODBINE RD.

Co. 0 00 565

Form 6 HPS (Rev. 1961)

# ROAD INVENTORY SHEET

Road No. _____
Road Name _____
Sheet No. _____
Date _____
County Carroll - District
State Coordinates _____

Form 6 HPS (Rev. 1961)

Rural

90Ex#9
12-10-90
GD/BB

# ROAD INVENTORY SHEET

Party Chief T. LANDON
Recorder W. WARFIELD
Helper

Map No. 14

C-10
PLUS: 9.16 & 9.23

Road No. OP 200
Road Name
Sheet No. 1 OF 1
Date 9-27-72
County Carroll - District - 9
State Coordinates 775-591

MD. ~~021~~ 27

~~019~~

5 TRAILERS

~~016~~

W

~~190°~~

~~014~~

~~010~~ OP ~~201~~

~~190°~~ ROAD 006 END

5 TRAILERS

002

10'G
10'CWS

MD. 000 @ 8.54
27

Form 6 HPS (Rev. 1961)

# ROAD INVENTORY SHEET

Road No. _____
Road Name _____
Sheet No. _____
Date _____
County Carroll - District
State Coordinates _____

Form 6 HPS (Rev. 1961)

V

## ROAD INVENTORY SHEET

Party Chief T. LANDON
Recorder W. WARFIELD
Helper

Map No. 14

C-10
PLUS: 9.19

Road No. OP 201
Road Name
Sheet No. 1 OF 1
Date 9-27-72
County Carroll - District - 9
State Coordinates 775-591

W

~~XXXX~~ ~~OP~~ 006 OP ~~XXX~~ 1156

5 TRAILERS

005

002

5 TRAILERS

10'6

10'CW

MD. 000 27

Form 6 HPS (Rev. 1961)

# ROAD INVENTORY SHEET

Road No. _____
Road Name _____
Sheet No. _____
Date _____
County Carroll - District
State Coordinates _____

Form 6 HPS (Rev. 1961)

V

## ROAD INVENTORY SHEET

Party Chief T. LANDON
Recorder W. WARFIELD
Helper

Map No. 14 C-10

Road No. OP 202
Road Name
Sheet No. 1 OF 1
Date 5-15-73
County Carroll - District - 13
State Coordinates 772-570

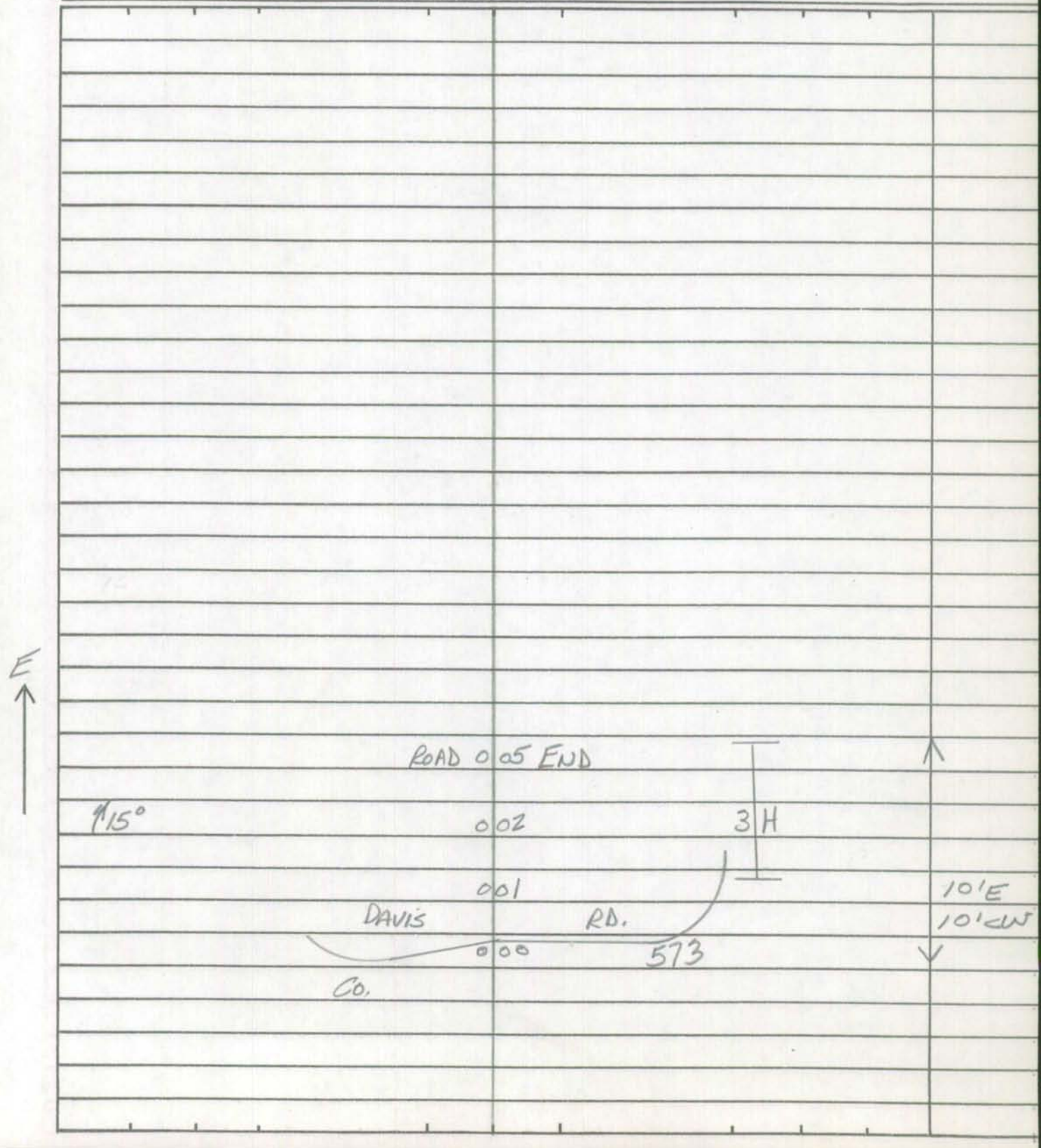

Form 6 HPS (Rev. 1961)

# ROAD INVENTORY SHEET

Road No. _____
Road Name _____
Sheet No. _____
Date _____
County Carroll - District
State Coordinates _____

SHA 51.3 - 8 Revised
4.83

# MARYLAND STATE HIGHWAY ADMINISTRATION

## ROAD INVENTORY SHEET

Party Chief _____
Recorder _____
Assistant _____
Map No./Dir. 1
State Coordinates _____

Road No. OP 203
Road Name Oak ST
County Carroll
Date _____
Sheet No. _____ OF _____

| SYSTEM | | | | TRAFFIC | | LINE DIAGRAM | TRAFFIC | | | PAVEMENT DATA |
|---|---|---|---|---|---|---|---|---|---|---|
| FED. AID. | FUNCT CLASS. | HWY. SYS. | HPMS SAMPLE | PRKG. REST. | COM/IND. ACCESS | | CONTROL | COM/IND. ACCESS | PRKG. REST. | |

Mount Airy

SEE INVENTORY OF

Mun 0250

UNASSIGNED

NOW

MU 0081

97-10 mu

TRAFFIC CODES

TRAFFIC CONTROLS: STOP SIGN=S.S.,
TRAFFIC LIGHT=T.L.,
FLASHING RED BALL=F.R.

TRAFFIC CODES

PARKING RESTRICTIONS: A.M. PEAK,
P.M. PEAK, A.M./P.M. PEAK, NO PARKING
ANYTIME=N.P., COMM/IND. ACCESS=E

| SYSTEM | | | | TRAFFIC | | LINE DIAGRAM | TRAFFIC | | | PAVEMENT DATA |
|---|---|---|---|---|---|---|---|---|---|---|
| FED. AID. | FUNCT. CLASS. | HWY. SYS. | HPMS SAMPLE | PRKG. REST. | COM/IND ACCESS | | CONTROL | COM/IND ACCESS | PRKG. REST. | |

Form 6 HPS (Rev. 1961)

## ROAD INVENTORY SHEET O.P. 204

Party Chief T. LANDON
Recorder W. WARFIELD
Helper

Map No. 14 MOUNT AIRY

Road No. MUN. 250
Road Name PLAINVIEW AVE.
Sheet No. 1 of 1
Date 5-16-73
County ~~Carroll~~ - District FREDERICK Co.
State Coordinates 755-561

NOW O.P. 84 IN FRED. CO

W

ROAD 021 END

HILL MUN. 012

000 ST.

8

10'E
10'CW
16'H
18'CW

Form 6 HPS (Rev. 1961)

## ROAD INVENTORY SHEET

Road No. __________

Road Name __________

Sheet No. __________

Date __________

County Carroll - District

State Coordinates __________

Form 6 HPS (Rev. 1961)

## ROAD INVENTORY SHEET O.P. ~~205~~

Party Chief T. LANDON
Recorder W. WARFIELD
Helper

Map No. 14 MOUNT AIRY

Road No. MUN.
Road Name SUNSET AVE.
Sheet No. 1 OF 1
Date 5-16-73
County Carroll - District & FREDERICK Co.
State Coordinates 755-561

Now O.P. 86 IN FRED Co.

B&O R.R.

25'

ROAD 030 END

018 HILL ST.

008 MUN.

006 Co. LINE / Co LINE

APPROX. FRED. / CARROLL

S. MAIN ST.

MD. 000 808-A

W

16'E
26'CW
18'H
22'CW
15°
15'H
17'CW

Form 6 HPS (Rev. 1961)

ROAD INVENTORY SHEET

Road No.

Road Name

Sheet No.

Date

County Carroll - District

State Coordinates

Form 6 HPS (Rev. 1961)

## ROAD INVENTORY SHEET

Party Chief T. LANDON
Recorder W. WARFIELD
Helper

Map No. 14 MOUNT AIRY C-10

Road No. OP 206
Road Name AL.
Sheet No. 1 OF 1
Date 5-16-73
County Carroll - District - 13
State Coordinates 757-560

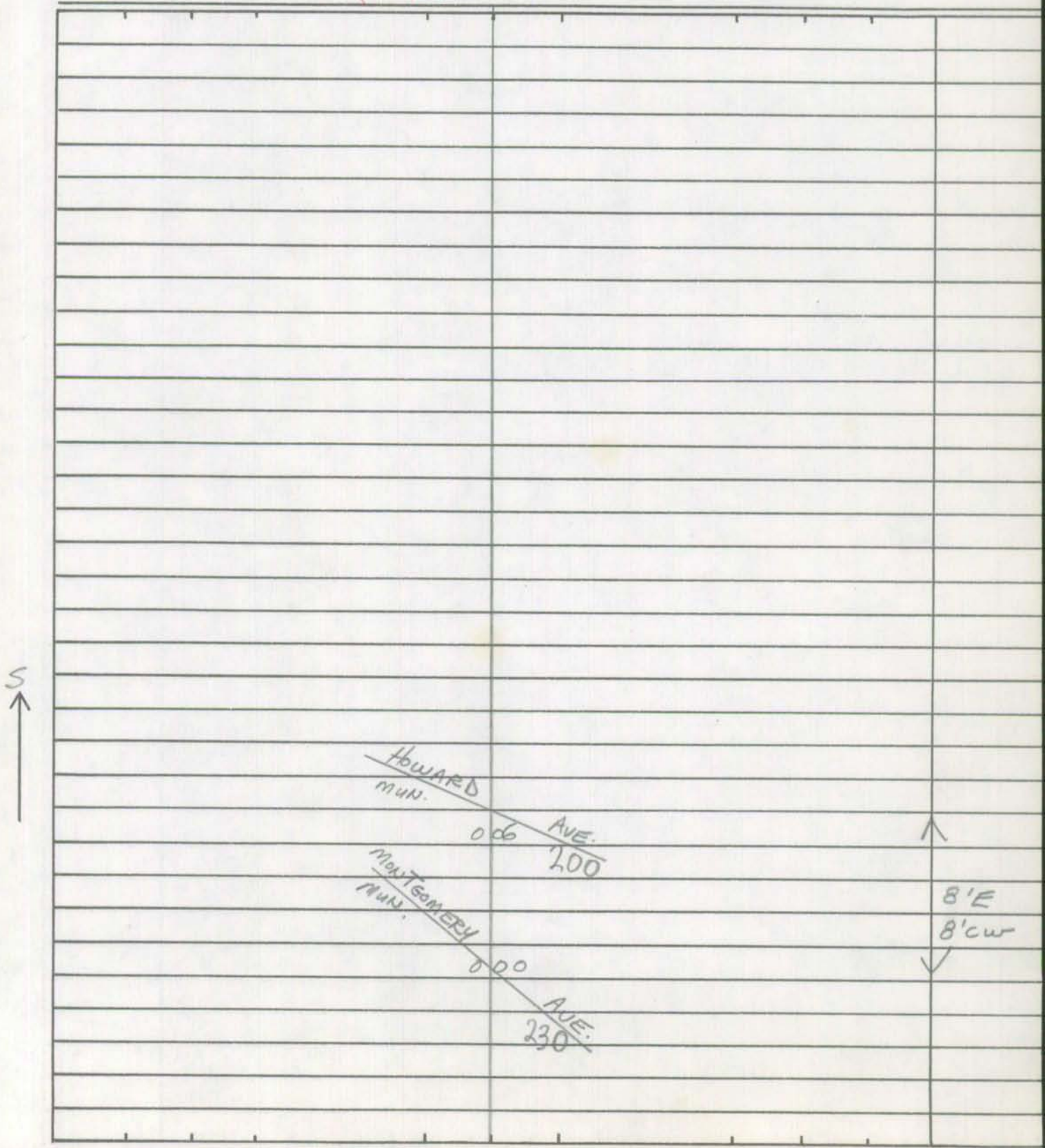

Form 6 HPS (Rev. 1961)

# ROAD INVENTORY SHEET

Road No. _____
Road Name _____
Sheet No. _____
Date _____
County Carroll - District
State Coordinates _____

Form 6 HPS (Rev. 1961)

# ROAD INVENTORY SHEET

Party Chief T. LANDON
Recorder W. WARFIELD
Helper

Map No. 14 MOUNT AIRY

Road No. ~~OP 207~~
Road Name CULWELL DR.
Sheet No. 1 OF 1
Date 5-16-73
County ~~Carroll~~ - District FREDERICK Co.
State Coordinates 753-559

NOW FRED. O.P. 84

W.

ROAD 007 END

APPROX. FRED. Co. LINE

CARROLL 001 Co. LINE

S. MAIN ST.

MD. 000

808-A

18'H

18'CW

Form 6 HPS (Rev. 1961)

# ROAD INVENTORY SHEET

Road No. _____
Road Name _____
Sheet No. _____
Date _____
County Carroll - District
State Coordinates _____

Form 6 HPS (Rev. 1961)

## ROAD INVENTORY SHEET

Party Chief T. LANDON
Recorder W. WARFIELD
Helper

Map No. 14

C-10
MOUNT AIRY

Road No. OP 208
Road Name DAY AVE.
Sheet No. 1 OF 1
Date 5-16-73
County Carroll - District ~~Frederick~~ Co.
State Coordinates 752-556

91ex #2 A/T
DT/JS
1-8-92

| | | | |
|---|---|---|---|
| H | ROAD 013 END | | |
| | 011 | H | |
| | 008 | H H-50' | |
| APPROX CORP. LIMITS | OF MOUNT AIRY | | |
| | 006 | | |
| APPROX. FRED. | CO. LINE | | 12'E |
| CARROLL | 001 CO. LINE | | 14'CW |
| MD | 000 27 | | |
| ~~MD~~ MU | ~~[illegible]~~ 0217 | | |

W

OP 115 FRED CO

Form 6 HPS (Rev. 1961)

# ROAD INVENTORY SHEET

Road No. _____
Road Name _____
Sheet No. _____
Date _____
County Carroll - District
State Coordinates _____

# OP 209

## Carroll County

# UNASSIGNED

# NOW

# OP 860 & OP1135

# Lake View

## 10-24-01

In Frederick and Howard Counties
respectively

This road does not fall within the boundaries of Carroll Co. This was discovered during a review of the county boundaries in that area.

Form 6 HPS (Rev. 1961)

(97-5 ST)
BB MP 12/21/97

## ROAD INVENTORY SHEET

Party Chief T. LANDON
Recorder W. WARFIELD
Helper _____ 031

Map No. 14 Plus: ~~028~~ C-10

Mt. Airy
Road No. OP 210
Road Name (WOODEN BRIDGE LA)
Sheet No. 1 OF 1
Date 9-27-72
County Carroll - District - 13
State Coordinates 756-557

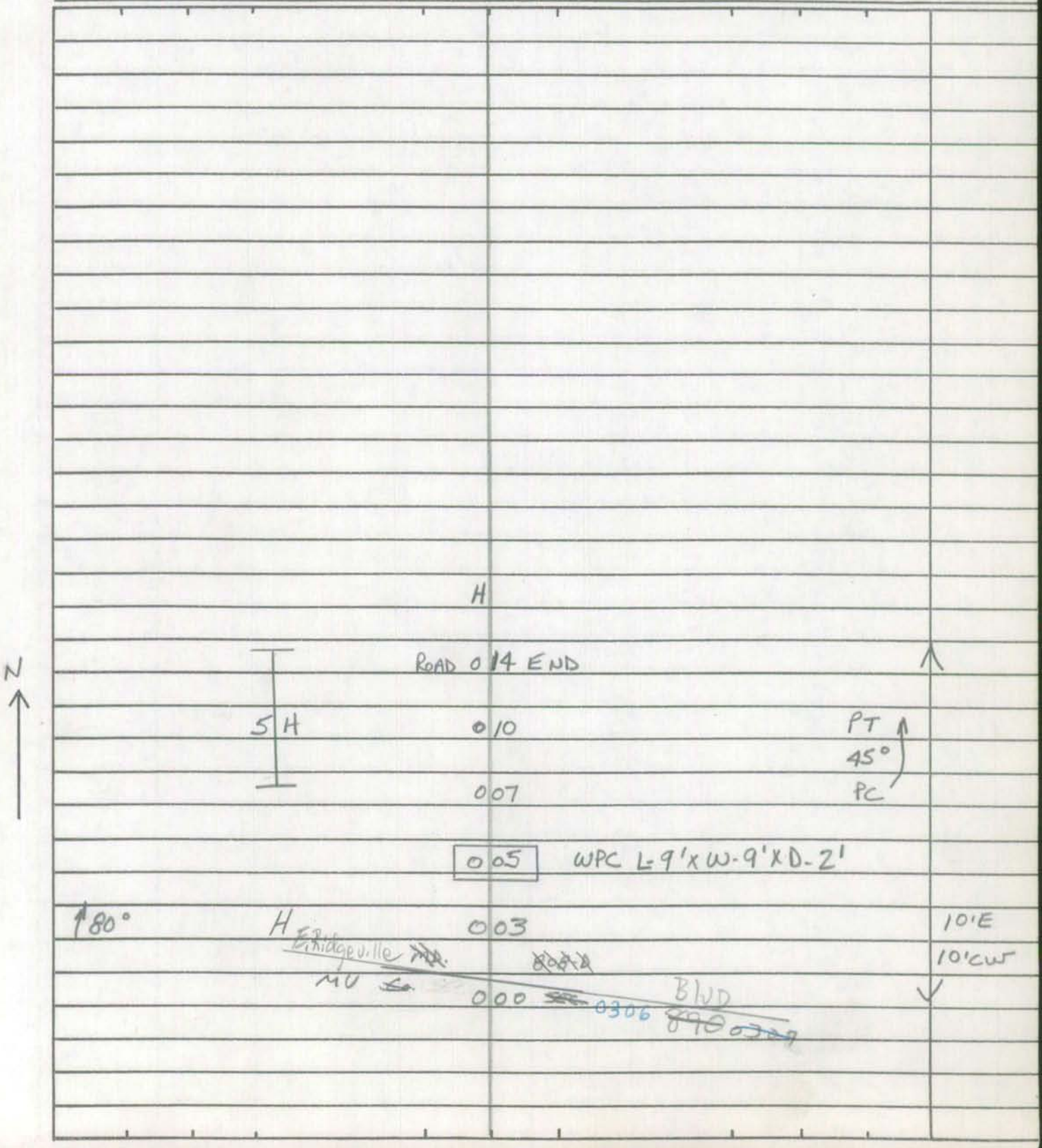

Form 6 HPS (Rev. 1961)

# ROAD INVENTORY SHEET

Road No. _____
Road Name _____
Sheet No. _____
Date _____
County Carroll - District
State Coordinates _____

Form 6 HPS (Rev. 1961)

(97-5 ST)
BB MP 12/21/97

## ROAD INVENTORY SHEET

MT. Airy

Party Chief T. LANDON
Recorder W. WARFIELD
Helper

Map No. 14 ~~PLUS 0.43~~ C-10

Road No. OP 211
Road Name
Sheet No. 1 OF 1
Date 9-27-72
County Carroll - District - 13
State Coordinates 757-557

| | | | | |
|---|---|---|---|---|
| | GRAVEL PIT ROAD | 0 38 | END | |
| E PT | | 0 24 | WATER PUMPING STA. | |
| 20° | | 0 16 | 24" CMP | |
| PC | H | 0 13 | | |
| | B-CONST. CO. | 0 08 | H | 16'E 20'CW |
| 15° | | 0 03 | | 10'G 12'CW |
| | ~~E. Ridgeville~~ MU ~~Co.~~ | 0 00 | ~~BLVD.~~ ~~890~~ 0306 ~~0306~~ | |

Form 6 HPS (Rev. 1961)

# ROAD INVENTORY SHEET

Road No. _____
Road Name _____
Sheet No. _____
Date _____
County Carroll - District
State Coordinates _____

Form 6 HPS (Rev. 1961)

# ROAD INVENTORY SHEET

Party Chief J. LANDON
Recorder W. WARFIELD
Helper

Map No. 15 C-11

Road No. OP 212
Road Name
Sheet No. 1 OF 1
Date 5-25-73
County Carroll - District - 14
State Coordinates 787-557

H

ROAD 012 END

W

0 10 4 H 8'6 8'CW

140° 0 02

0 01 WPC L-15'xW-12'xD-8'

10'6 10'CW

RD. 602

MORGAN Co.

0 00

Form 6 HPS (Rev. 1961)

# ROAD INVENTORY SHEET

Road No. _____
Road Name _____
Sheet No. _____
Date _____
County Carroll - District
State Coordinates _____

Form 6 HPS (Rev. 1961)

## ROAD INVENTORY SHEET

Party Chief T. LANDON
Recorder W. WARFIELD
Helper

Map No. 15

C-11

PLUS: 0.56

Road No. OP 213
Road Name DORSEY LANE
Sheet No. 1 OF 2
Date 5-24-73
County Carroll - District - 14
State Coordinates 787-565

| | | |
|---|---|---|
| | 1 11 | 60° ↑ |
| ↑60° | 1 07 | |
| ↑15° | 1 00 | |
| | 0 94 | 10° ↑ |
| | 0 85 | 15° ↑ |
| H | 0 81 | 10° ↑ |
| ↑10° | 0 78 | |
| ↑90° | 0 74 | |
| | 0 72 | DR. |
| F | 0 61 | |
| | 0 52 | F-7001 |
| | 0 48 | 2-24"CP |
| H | 0 27 | |
| | 0 11 | 20° ↑ 10'E |
| HOODS MILL | RD. | 12'CW |
| | 0 00 603 | ↓ |
| Co. | | |

E ↑

Form 6 HPS (Rev. 1961)

## ROAD INVENTORY SHEET

Road No. OP 213
Road Name
Sheet No. 2 OF 2
Date 5-24-73
County Carroll - District
State Coordinates

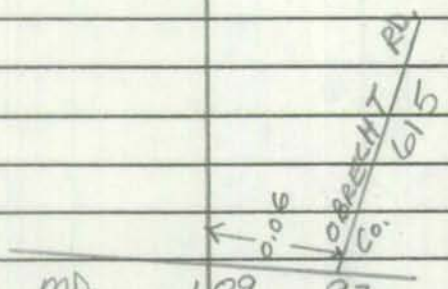


| | | | |
|---|---|---|---|
| ↑15° | 159 | | |
| ↑20° | 152 | CB L-16'x W-14'x D-4' | |
| F | 148 | 45° ↑ | 12'E |
| | | | 12'CW |
| ↑90° | 147 | | X |
| | 145 | 80° ↑ | |
| | 140 | 20° ↑ | |
| ↑15° | 134 | | |
| | | | SAME |

Form 6 HPS (Rev. 1961)

4

## ROAD INVENTORY SHEET

Party Chief E. SCHUYLER
Recorder T. LANDON
Helper

Map No. 15 PLUS 1.73
C-11

Road No. OP 214
Road Name
Sheet No. 1 OF 1
Date 3-15-73
County Carroll - District 14
State Coordinates 792-575

| | ROAD | END | | |
|---|---|---|---|---|
| ↑ PT 70° PC | 0 22 | H | | ↑ |
| | 0 18 | | | |
| S ↑ ↑15° | 0 16 | H | | |
| | 0 11 | H | 30°↑ | |
| | 0 07 | H | | |
| | 0 06 | H | 15°↑ | |
| | 0 02 | | 10°↑ | 8'E 12'CM |
| STREAKER Co. | 0 00 | RD. 614 | | ↓ |

Form 6 HPS (Rev. 1961)

## ROAD INVENTORY SHEET

Road No. _____
Road Name _____
Sheet No. _____
Date _____
County Carroll - District
State Coordinates _____

Form 6 HPS (Rev. 1961)

## ROAD INVENTORY SHEET

CONAWAY DR

Party Chief T. LANDON
Recorder W. WARFIELD
Helper

Map No. 15

C-11

PLUS: 3.77

Road No. OP 215
Road Name ~~COOK RD 15~~ 69
Sheet No. 1 OF 1
Date 11-27-72
County Carroll - District - 14
State Coordinates 795-572

W

F 0154 ROAD 018 END H

0 PIT 0 015 H

0 RD 18'E

H 009

8'E
8'CW

MD. 000 97

Form 6 HPS (Rev. 1961)

# ROAD INVENTORY SHEET

Road No. _____
Road Name _____
Sheet No. _____
Date _____
County Carroll - District
State Coordinates _____

Form 6 HPS (Rev. 1961)

## ROAD INVENTORY SHEET

Party Chief T. LANDON
Recorder W. WARFIELD
Helper

Map No. 15

Road No. OP 216
Road Name
Sheet No. 1 OF 1
Date 11-27-72
County Carroll - District · 14
State Coordinates 797-576

6-11
PLUS: 4.62

E

F

ROAD 016 END H

190° 015 H

180° 013

008 70°

002 15°

10'E
12'CW

97

000

MD.

Form 6 HPS (Rev. 1961)

# ROAD INVENTORY SHEET

Road No. _____
Road Name _____
Sheet No. _____
Date _____
County Carroll - District
State Coordinates _____

SHA 51.3-8
11-15-72

**STATE HIGHWAY ADMINISTRATION OF MARYLAND**

ROAD INVENTORY SHEET

Party Chief _____
Recorder _____
Helper _____

Map No. _____

Road No. _____
Road Name _____
Sheet No. _____
Date _____
County _____
State Coordinates _____

OP 217

Now Co 920

(76-200)

SHA 51.3-8
11-15-72

# ROAD INVENTORY SHEET

Road No. _____
Road Name _____
Sheet No. _____
Date _____
County _____
State Coordinates _____

Form 6 HPS (Rev. 1961)

# ROAD INVENTORY SHEET

Party Chief T. LANDON
Recorder W. WARFIELD
Helper

Map No. 15

C-11

Road No. OP 218
Road Name (OLD KLEES MILL RD.)
Sheet No. 1 OF 1
Date 5-30-73
County Carroll - District -14
State Coordinates 801-580

W

IMPASSABLE

3-APTS. 004

110° H 002 12'G 16'CW

KLEES MILL RD.

CO. 000 545

Form 6 HPS (Rev. 1961)

# ROAD INVENTORY SHEET

Road No. _____
Road Name _____
Sheet No. _____
Date _____
County Carroll - District
State Coordinates _____

Form 6 HPS (Rev. 1961)

## ROAD INVENTORY SHEET

Party Chief T. LANDON
Recorder W. WARFIELD
Helper

Map No. 15

C-11

Road No. OP 219
Road Name DIXON LA.
Sheet No. 1 OF 1
Date 5-30-73
County Carroll - District - 14
State Coordinates 802-581

| | | | | |
|---|---|---|---|---|
| | F | ROAD 038 END | | |
| ↑80° | | 031 | | 8'E 8'CW |
| E ↑ | | 020 | 80°↑ | |
| | | 017 | | |
| | 3 H | 012 | 15°↑ | |
| | | 009 | H | 10'E 10'CW |
| | KLEES MILL Co. | RD. 000 545 | | |

Form 6 HPS (Rev. 1961)

# ROAD INVENTORY SHEET

Road No. _____
Road Name _____
Sheet No. _____
Date _____
County Carroll - District
State Coordinates _____

Form 6 HPS (Rev. 1961)

V

## ROAD INVENTORY SHEET

Party Chief T. LANDON
Recorder W. WARFIELD
Helper

Map No. 15
C-11

Road No. OP 220
Road Name
Sheet No. 1 OF 1
Date 5-30-73
County Carroll - District -14
State Coordinates 802-583

| | | | |
|---|---|---|---|
| | H | | |
| | ROAD 0 | 32 END | ↑ |
| ↑70° | 0 | 22 | |
| | 0 | 15 | F-500' 85° ↑ |
| H-600' | 0 | 10 | |
| H | 0 | 07 | |
| ↑20° | 0 | 05 | 12'E |
| | | RD. | 14'cw |
| Mill | 0 | 00 545 | ↓ |
| KLEES Co. | | | |

E ↑

Form 6 HPS (Rev. 1961)

# ROAD INVENTORY SHEET

Road No. _____
Road Name _____
Sheet No. _____
Date _____
County Carroll - District
State Coordinates _____

Form 6 HPS (Rev. 1961)

# ROAD INVENTORY SHEET

Party Chief J. LANDON
Recorder W. WARFIELD
Helper

Map No. 15

C-11

Road No. O.P. 221
Road Name DUNDEE RD.
Sheet No. 1 OF 1
Date 5-23-73
County Carroll - District - 14
State Coordinates 812-587

E

H

ROAD 021 END

018 H

6 H

003 12'E

LONDON CO. 000 BRIDGE 544 RD. 12'CW

Form 6 HPS (Rev. 1961)

# ROAD INVENTORY SHEET

Road No. _____
Road Name _____
Sheet No. _____
Date _____
County Carroll - District
State Coordinates _____

SHA 51.3 - 8 Revised
4.83

# MARYLAND STATE HIGHWAY ADMINISTRATION

## ROAD INVENTORY SHEET

Party Chief _____
Recorder _____
Assistant _____
Map No./Dir. C-11 / W
State Coordinates 818-594

Road No. MD 222
Road Name Georgia Ave
County Carroll
Date _____
Sheet No. _____ OF _____

| SYSTEM | | | | TRAFFIC | | LINE DIAGRAM | TRAFFIC | | | PAVEMENT DATA |
|---|---|---|---|---|---|---|---|---|---|---|
| FED. AID. | FUNCT CLASS. | HWY. SYS. | HPMS SAMPLE | PRKG. REST. | COM/IND. ACCESS | | CONTROL | COM/IND. ACCESS | PRKG. REST. | |
| | | | | | | UNASSIGNED NOW Co 1287 92-42 | | | | |

TRAFFIC CODES

TRAFFIC CONTROLS: STOP SIGN=SS, TRAFFIC LIGHT=T.L., FLASHING RED BALL=F.R.

TRAFFIC CODES

PARKING RESTRICTIONS: A.M. PEAK, P.M. PEAK, A.M./P.M. PEAK, NO PARKING ANYTIME=N.P., COMM/IND. ACCESS=E

| SYSTEM | | | | TRAFFIC | | LINE DIAGRAM | TRAFFIC | | | PAVEMENT DATA |
|---|---|---|---|---|---|---|---|---|---|---|
| FED. AID. | FUNCT. CLASS. | HWY. SYS. | HPMS SAMPLE | PRK.G. REST. | COM/IND ACCESS | | CONTROL | COM/IND ACCESS | PRK.G. REST. | |

Form 6 HPS (Rev. 1961)

## ROAD INVENTORY SHEET

Party Chief T. LANDON
Recorder W. WARFIELD
Helper

Road No. OP 223
Road Name
Sheet No. 1 OF 2
Date 8-22-72
County CARROLL DIST. 4

MAP: ~~15~~ C11 PLUS 0.38

C-11

820-595

| | | | |
|---|---|---|---|
| | 1 | A | 15° ↑ |
| ↑15° | 1 | 03 | |
| | 0 | 96 | F |
| ↑40° | 0 | 94 | DE. |
| | 0 | 87 | 20° ↑ 8'E 8'CW |
| F | 0 | 70 | X |
| | 0 | 54 | 15° ↑ |
| H | 0 | 39 | |
| H | 0 | 35 | |
| | 0 | 18 | F-800' 85° ↑ |
| H | 0 | 16 | |
| | 0 | 14 | H 10'E 10'CW |
| | 0 | 12 | H X 14'E |
| ↑15° | 0 | 07 | 14'CW |
| MD. | 0 | 00 | 91 ✓ |

S ↑

Form 6 HPS (Rev. 1961)

# ROAD INVENTORY SHEET

Road No. OP
Road Name
Sheet No. 2 OF 2
Date 8-22-72
County CARROLL

LOUISVILLE RD. 639
Co. 131

115° 121

SAME

Form 6 HPS (Rev. 1961)

# ROAD INVENTORY SHEET

Party Chief T. LANDON
Recorder W. WARFIELD
Helper

Map No. 15

PLUS 7.15
C-11

Road No. OP 224
Road Name
Sheet No. 1 OF 1
Date 9-13-72
County Carroll - District -4
State Coordinates 821-588

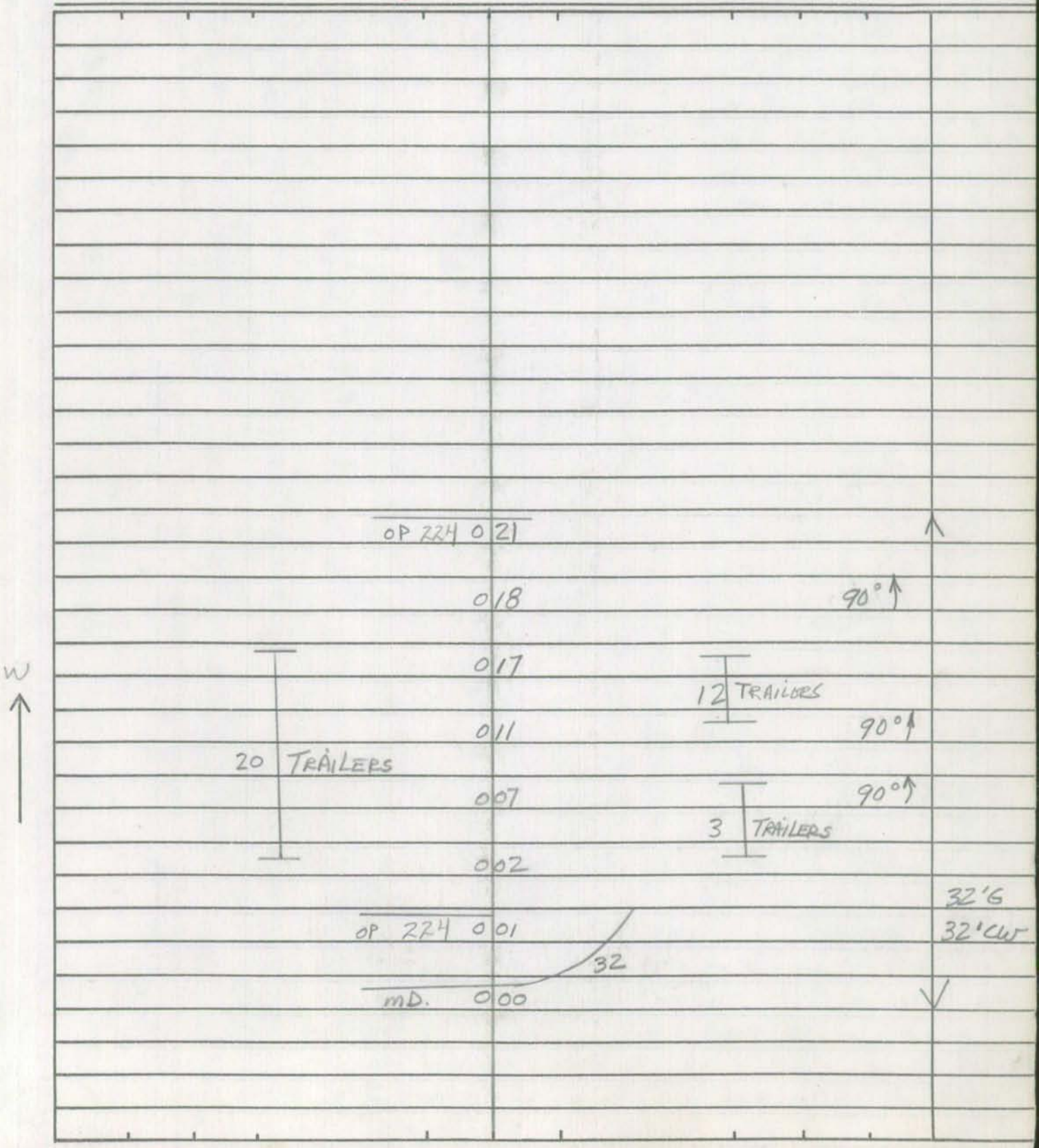

Form 6 HPS (Rev. 1961)

# ROAD INVENTORY SHEET

Road No. _____
Road Name _____
Sheet No. _____
Date _____
County Carroll - District
State Coordinates _____

| | | |
|---|---|---|
| | | |
| | | |
| | | |
| | | |
| | | |
| | | |
| | | |
| | | |
| | | |
| | | |
| | | |
| | | |
| | | |
| | | |
| | | |
| | | |
| | | |
| | | |
| | | |
| | | |
| | | |
| | | |
| | | |
| | | |
| | | |
| | | |
| | | |
| | | |
| | | |
| | | |
| | | |
| | | |
| | | |
| | | |
| | | |
| | | |

SHA 51.3-8
11-15-72

# ROAD INVENTORY SHEET

Party Chief T. LANDON
Recorder W. WARFIELD
Helper

Map No. 15

C-11

Road No. OP 225
Road Name ~~X~~ LONGVIEW RD. ~~X~~
Sheet No. 1 OF 1
Date 6-1-73
County CARROLL - DISTRICT - 5
State Coordinates 824-577

96-COCX#6
GD/AL
3-13-97

| | | | |
|---|---|---|---|
| ROAD | 016 | END | |
| | 014 | H | |
| | 011 | | |
| ↑30° | 008 | | |
| | 006 | H | |
| ↑40° | 004 | | ~~12'~~ 10 ~~E~~ I 14'CW |
| MINERAL | HILL RD. | | |
| Co. | 000 713 | | |

W ↑

URBAN LOCAL

4 H

SHA 51.3-8
11-15-72

# ROAD INVENTORY SHEET

Road No. _____
Road Name _____
Sheet No. _____
Date _____
County _____
State Coordinates _____

SHA 51.3-8
11-15-72

## ROAD INVENTORY SHEET

Party Chief T. LANDON
Recorder W. WARFIELD
Helper

Map No. 15

Road No. OP 226
Road Name
Sheet No. 1 OF 1
Date 5-31-73
County CARROLL - DISTRICT - 5
State Coordinates 825-575

NOW CO.

961

E

H

400'

ROAD OFF END

8'E
8'CW

008 H

005 H

003 20° 14'E
16'CW

MINERAL HILL RD.
Co. 000 713

SHA 51.3-8
11-15-72

# ROAD INVENTORY SHEET

Road No. _____
Road Name _____
Sheet No. _____
Date _____
County _____
State Coordinates _____

SHA 51.3-8
11-15-72

# ROAD INVENTORY SHEET

Party Chief T. LANDON
Recorder W. WARFIELD
Helper

Map No. 15 PLUS 10.52

Road No. OP 227
Road Name
Sheet No. 1 OF 1
Date 6-4-73
County CARROLL-DISTRICT-5
State Coordinates 820-573

C-11

| | | | |
|---|---|---|---|
| | | H | |
| W ↑ | ROAD | 0 12 END | ↑ |
| URBAN LOOP | H-VAC. | 0 10 | 12'E 14'CW |
| ↑ 45° | 6-APTS. | 007 | X |
| | | 003 WOLF AIRPORT (LANDING STRIP) | 14'E 16'CW |
| | OKLAHOMA Co. | RD. 000 705 | ↓ |

SHA 51.3-8
11-15-72

# ROAD INVENTORY SHEET

Road No. _____
Road Name _____
Sheet No. _____
Date _____
County _____
State Coordinates _____

SHA 51.3-8
11-15-72

## ROAD INVENTORY SHEET

Party Chief T. LANDON
Recorder W. WARFIELD
Helper

Map No. 15 PLUS: 0.07
C-11

Road No. OP 228
Road Name
Sheet No. 1 OF 1
Date 6-4-73
County CARROLL - DISTRICT - 5
State Coordinates 820-570

E

ROAD 010 END H

006

3 H

001 80° 10'E

OKLAHOMA RD. 10'CW

Co. 000 705

URBAN LOCAL

SHA 51.3-8
11-15-72

# ROAD INVENTORY SHEET

Road No. _____
Road Name _____
Sheet No. _____
Date _____
County _____
State Coordinates _____

SHA 51.3-8
11-15-72

**STATE HIGHWAY ADMINISTRATION OF MARYLAND**

Rural

## ROAD INVENTORY SHEET

Party Chief BB
Recorder FR.
Helper

Map No. C-11 (M15)

C-11
82-14

Road No. OP 229
Road Name CHERRY LA.
Sheet No. 1 OF 1
Date 1-20-82
County CARROLL
State Coordinates 816-571

| | | |
|---|---|---|
| | ROAD 0 12 END | |
| | | 10'I |
| | | 12'CW |
| | 0 06 | |
| | | 15'I |
| | | 16'CW |
| WALNUT CO. | AVE N. 0 00 692 | |

ARLINGTON

SHA 51.3-8
11-15-72

# ROAD INVENTORY SHEET

Road No. _____
Road Name _____
Sheet No. _____
Date _____
County _____
State Coordinates _____

SHA 51.3 - 8 Revised
4.83

MARYLAND STATE HIGHWAY ADMINISTRATION

86-145

## ROAD INVENTORY SHEET

Party Chief _____
Recorder _____
Assistant _____
Map No./Dir. 1
State Coordinates _____

Road No. OP 230
Road Name LUERS AVE
County CARROLL
Date _____
Sheet No. _____ OF _____

| SYSTEM | | | | TRAFFIC | | LINE DIAGRAM | TRAFFIC | | | PAVEMENT DATA |
|---|---|---|---|---|---|---|---|---|---|---|
| FED. AID. | FUNCT CLASS. | HWY. SYS. | HPMS SAMPLE | PRKG. REST. | COM/IND. ACCESS | | CONTROL | COM/IND. ACCESS | PRKG. REST. | |
| | | | | | | UNASSIGNED<br>NOW CO. 1161<br>86-145 | | | | |

TRAFFIC CODES

TRAFFIC CONTROLS: STOP SIGN=S, TRAFFIC LIGHT=T.L., FLASHING RED BALL=F.R.

TRAFFIC CODES

PARKING RESTRICTIONS: A.M. PEAK, P.M. PEAK, A.M./P.M. PEAK, NO PARKING ANYTIME=N.P., COMM/IND. ACCESS=E

| SYSTEM | | | | TRAFFIC | | LINE DIAGRAM | TRAFFIC | | | | PAVEMENT DATA |
|---|---|---|---|---|---|---|---|---|---|---|---|
| FED. AID. | FUNCT. CLASS. | HWY. SYS. | HPMS SAMPLE | PRK.G. REST. | COM/IND ACCESS | | CONTROL | COM/IND ACCESS | PRK.G. REST. | | |

95-23

SHA 51.3 - 8 Revised
4.83

# MARYLAND STATE HIGHWAY ADMINISTRATION

## ROAD INVENTORY SHEET

Party Chief G. Davis
Recorder T. Massicot
Assistant
Map No./Dir. C-11 / E
State Coordinates 819-571

Road No. OP 231
Road Name LEE LANE
County Carroll
Date 2-13-96
Sheet No. 1 OF 1

TRAFFIC CODES
TRAFFIC CONTROLS: STOP SIGN-SS, TRAFFIC LIGHT=T.L., FLASHING RED BALL=F.R.

TRAFFIC CODES
PARKING RESTRICTIONS: A.M. PEAK, P.M. PEAK, A.M./P.M. PEAK, NO PARKING ANYTIME=N.P., COMM/IND. ACCESS=E

| SYSTEM | | | | TRAFFIC | | LINE DIAGRAM | TRAFFIC | | | PAVEMENT DATA |
|---|---|---|---|---|---|---|---|---|---|---|
| FUNCT CLASS | HWY. SYS. | HPMS SAMPLE | | PREG. REST. | COM/IND ACCESS | | CONTROL | COM/IND ACCESS | PREG. REST. | |
| | | | | | | Ent to Arts | | | | |
| | | | | | | Road 0 13 End | | | | |
| | | | | | | Barnett Ave | | | | |
| | | | | | | 0 11 CO 1395 90° | | | | |
| | | | | | | | | | | 14'H |
| | | | | | | | | | | 2UML |
| | | | | E | | 0 05 | | | | |
| | | | | | | | | | | 30'I |
| | | | | E | | 0 02 | | E | | Jcrb Lt |
| | | | | | | | | | | 2UML |
| | | | | | | MD 0 00 32 | SS | | | |

COUNTY _____ ROAD NO. _____ PAGE ___ OF ___

| SYSTEM | | | | TRAFFIC | | LINE DIAGRAM | TRAFFIC | | | | PAVEMENT DATA |
|---|---|---|---|---|---|---|---|---|---|---|---|
| FUNCT. CLASS | HWY SYS | HPMS SAMPLE | | PKG. REST. | COM/IND ACCESS | | COM/IND ACCESS | COM/IND ACCESS | PKG. REST. | | |

SHA 51.3 - 8 Revised
4.83

# MARYLAND STATE HIGHWAY ADMINISTRATION

## ROAD INVENTORY SHEET

Party Chief _____
Recorder _____
Assistant _____
Map No./Dir. 1
State Coordinates _____

Road No. OP 232
Road Name Barnett Ave
County Carroll
Date _____
Sheet No. _____ OF _____

| SYSTEM | | | | TRAFFIC | | LINE DIAGRAM | TRAFFIC | | | PAVEMENT DATA |
|---|---|---|---|---|---|---|---|---|---|---|
| FED. AID. | FUNCT. CLASS. | HWY. SYS. | HPMS SAMPLE | PRKG. REST. | COM/IND. ACCESS | | CONTROL | COM/IND. ACCESS | PRKG. REST. | |
| | | | | | | UNASSIGNED<br>NOW CO 1395<br>95-23 | | | | |

TRAFFIC CODES

TRAFFIC CONTROLS: STOP SIGN=SS, TRAFFIC LIGHT=T.L., FLASHING RED BALL=F.R.

TRAFFIC CODES

PARKING RESTRICTIONS: A.M. PEAK, P.M. PEAK, A.M./P.M. PEAK, NO PARKING ANYTIME=N.P., COMM/IND. ACCESS=E

Eldersburg Sm. Urb.

SHA 51.3 - 8 Revised 4.83

MARYLAND STATE HIGHWAY ADMINISTRATION

## ROAD INVENTORY SHEET

Party Chief _____
Recorder _____
Assistant _____
Map No./Dir. 1
State Coordinates _____

Road No. Op 233
Road Name Jay Rd
County Carroll
Date _____
Sheet No. _____ OF _____

| SYSTEM | | | | TRAFFIC | | LINE DIAGRAM | TRAFFIC | | | PAVEMENT DATA |
|---|---|---|---|---|---|---|---|---|---|---|
| FUNCT CLASS | HWY. SYS | HPMS SAMPLE | | PREG. REST. | COM/IND ACCESS | | CONTROL | COM/IND ACCESS | PREG. REST. | |

UNASSIGNED

NOW

CO 1403

(96-26CO)

TRAFFIC CODES

TRAFFIC CONTROLS: STOP SIGN-SS, TRAFFIC LIGHT=T.L., FLASHING RED BALI=F.R.

TRAFFIC CODES

PARKING RESTRICTIONS: A.M. PEAK, P.M. PEAK, A.M./P.M. PEAK, NO PARKING ANYTIME=N.P., COMM/IND. ACCESS=E

COUNTY _____ ROAD NO. _____ PAGE ___ OF ___

| SYSTEM | | | | TRAFFIC | | LINE DIAGRAM | TRAFFIC | | | PAVEMENT DATA |
|---|---|---|---|---|---|---|---|---|---|---|
| | FUNCT CLASS | HWY SYS | HPMS SAMPLE | PRKG REST | COM/IND ACCESS | | CONTROL | COM/IND ACCESS | PRKG. REST. | |

Form 6 HPS (Rev. 1961)

## ROAD INVENTORY SHEET

Party Chief T. LANDON
Recorder W. WARFIELD
Helper

Map No. 15

2.66

C-11

Road No. OP 234
Road Name BARBERRY DR.
Sheet No. 1 OF 1
Date 8-31-72
County Carroll - District - 5
State Coordinates 812-569

W

Urban Local

| | | | |
|---|---|---|---|
| | H | | |
| ROAD | 010 | END | |
| H | 009 | 3 H | |
| H | 007 | | 12'E |
| | | | 12'CW |
| | 004 | | 12'I |
| | | | 12'CW |
| MD. | 000 | 32 | |

Form 6 HPS (Rev. 1961)

# ROAD INVENTORY SHEET

Road No. _____
Road Name _____
Sheet No. _____
Date _____
County Carroll - District
State Coordinates _____

Form 6 HPS (Rev. 1961)

## ROAD INVENTORY SHEET

Party Chief T. LANDON
Recorder W. WARFIELD
Helper

Map No. 15 C-11

Road No. OP 235
Road Name
Sheet No. 1 OF 1
Date 5-30-73
County Carroll - District - 5
State Coordinates 809-568

W

3-APTS ROAD 006 END

004

8 TRAILERS

001

10'G
10'CWS

CHURCH ST. 688

000

Co.

Urban Road

Form 6 HPS (Rev. 1961)

# ROAD INVENTORY SHEET

Road No. _____
Road Name _____
Sheet No. _____
Date _____
County Carroll - District
State Coordinates _____

Form 6 HPS (Rev. 1961)

## ROAD INVENTORY SHEET

Party Chief T. LANDON
Recorder W. WARFIELD
Helper

Map No. 15

C-11

Road No. OP 236
Road Name FLOHR AVE.
Sheet No. 1 OF 1
Date 5-30-73
County Carroll - District - 5
State Coordinates 810-569

96-Coex #18
GD/AL
3-13-97
A/T

W

PVT DRWY

CHURCH ST.
Co. 008 688

FREEDOM AVE.
Co. 000 681

Urban Local

10'E
10'CW

Form 6 HPS (Rev. 1961)

## ROAD INVENTORY SHEET

Road No. ______
Road Name ______
Sheet No. ______
Date ______
County Carroll - District
State Coordinates ______

Form 6 HPS (Rev. 1961)

# ROAD INVENTORY SHEET

Party Chief _____
Recorder _____
Helper _____

Map No. 8
SEE Co 237 EXTENSION

Road No. O.P. 237
Road Name _____
Sheet No. _____
Date _____
County Carroll - District
State Coordinates 769-620

Form 6 HPS (Rev. 1961)

# ROAD INVENTORY SHEET

Road No. _____
Road Name _____
Sheet No. _____
Date _____
County Carroll - District
State Coordinates _____

Form 6 HPS (Rev. 1961)

## ROAD INVENTORY SHEET

Party Chief T. LANDON
Recorder W. WARFIELD
Helper

Map No. 15 C-11

Road No. OP 238
Road Name MARGIN AVE.
Sheet No. 1 of 1
Date 8-30-72
County Carroll - District - 5
State Coordinates 812 - 572

9.87

S

H ROAD 011 END

009

5 H 4 H

005 12'E

14'CW

004 18'G

LIBERTY RD. 18'CW

MD 000 26

Form 6 HPS (Rev. 1961)

# ROAD INVENTORY SHEET

Road No. _____
Road Name _____
Sheet No. _____
Date _____
County Carroll - District
State Coordinates _____

Form 6 HPS (Rev. 1961)

## ROAD INVENTORY SHEET

Party Chief T. LANDON
Recorder W. WARFIELD
Helper

Map No. 15 C-11

Road No. OP 239
Road Name
Sheet No. 1 of 1
Date 5-31-73
County Carroll - District - 5
State Coordinates 817-580

W

Urban Local

H

ROAD 006 END

4 H

002

16'E
18'CW

IRVING Co.

000 RUBY RD.

641

Form 6 HPS (Rev. 1961)

## ROAD INVENTORY SHEET

Road No. ________
Road Name ________
Sheet No. ________
Date ________
County Carroll - District
State Coordinates ________

SHA 51.3 - 8 Revised
4.83

# MARYLAND STATE HIGHWAY ADMINISTRATION

## ROAD INVENTORY SHEET

Party Chief _____
Recorder _____
Assistant _____
Map No./Dir. 1
State Coordinates _____

Road No. OP 240
Road Name _____
County _____
Date _____
Sheet No. _____ OF _____

| SYSTEM | | | | TRAFFIC | | LINE DIAGRAM | TRAFFIC | | | PAVEMENT DATA |
|---|---|---|---|---|---|---|---|---|---|---|
| FED. AID. | FUNCT CLASS. | HWY. SYS. | HPMS SAMPLE | PRKG. REST. | COM/IND. ACCESS | | CONTROL | COM/IND. ACCESS | PRKG. REST. | |
| | | | | | | UNASSIGNED NOW CO 1176 87-61 | | | | |

TRAFFIC CODES

TRAFFIC CONTROLS: STOP SIGN=SS, TRAFFIC LIGHT=T.L., FLASHING RED BALL=F.R.

TRAFFIC CODES

PARKING RESTRICTIONS: A.M. PEAK, P.M. PEAK, A.M./P.M. PEAK, NO PARKING ANYTIME=N.P., COMM/IND. ACCESS=E

| SYSTEM | | | | TRAFFIC | | LINE DIAGRAM | TRAFFIC | | | PAVEMENT DATA |
|---|---|---|---|---|---|---|---|---|---|---|
| FED. AID. | FUNCT. CLASS. | HWY. SYS. | HPMS SAMPLE | PRK.G. REST. | COM/IND ACCESS | | CONTROL | COM/IND ACCESS | PRK.G. REST. | |

Form 6 HPS (Rev. 1961)

## ROAD INVENTORY SHEET

Party Chief T. LANDON
Recorder W. WARFIELD
Helper

Map No. 15 C-11
PLUS: 2.01

Road No. OP 241
Road Name Shepherd's LANE 75-79
Sheet No. 1 OF 1
Date 5-25-73
County Carroll - District -14
State Coordinates 800-567

| | | | | |
|---|---|---|---|---|
| | ROAD | 0 24 END | | ^ |
| | | 0 22 | | |
| ↑25° | 4 H | 0 20 | | |
| | | 0 13 | | 8'E |
| | | | | 10'CW |
| ↑80° | | 0 10 | H | X |
| | | 0 07 | H | |
| | | 0 03 ROCK RD. | 40°↑ | 10'E |
| | | 664 | | 10'CW |
| | WHITE Co. | 0 00 | | ✓ |

E ↑

Form 6 HPS (Rev. 1961)

# ROAD INVENTORY SHEET

Road No. _____
Road Name _____
Sheet No. _____
Date _____
County Carroll - District
State Coordinates _____

Form 6 HPS (Rev. 1961)

## ROAD INVENTORY SHEET

Party Chief T. LANDON
Recorder W. WARFIELD
Helper

Map No. 15

C-11
PLUS 210

Road No. OP 242
Road Name
Sheet No. 1 of 1
Date 5-23-73
County Carroll - District - 14
State Coordinates 800-567

E

ROAD 009 END

H 005 3H

002 12'E

WHITE Rock RD. 16'CW

000 664

Co.

Form 6 HPS (Rev. 1961)

ROAD INVENTORY SHEET

Road No. ____________
Road Name ____________
Sheet No. ____________
Date ____________
County Carroll - District
State Coordinates ____________

Form 6 HPS (Rev. 1961)

## ROAD INVENTORY SHEET

Party Chief T. LANDON
Recorder W. WARFIELD
Helper

Map No. 15

C-11
PLUS 2.25

Road No. OP 243
Road Name ~~(JOHN R. BENNETT RD.)~~ FRANKLIN AVE
Sheet No. 1 OF 1
Date 5-23-73
County Carroll - District - 14
State Coordinates 799-566

75-87

E

ROAD 013 END

3H

010

3H

006

12'E

WHITE ROCK RD.

14'CW

Co. 000 664

Form 6 HPS (Rev. 1961)

ROAD INVENTORY SHEET

Road No. ______
Road Name ______
Sheet No. ______
Date ______
County Carroll - District
State Coordinates ______

Form 6 HPS (Rev. 1961)

## ROAD INVENTORY SHEET

Party Chief T. LANDON
Recorder W. WARFIELD
Helper

Map No. 15 C-11

Road No. OP 244
Road Name SMITHS ~~Rd~~ Pvt Rd
Sheet No. 1 of 1
Date 5-23-73
County Carroll - District - 14
State Coordinates 799-565

| | | | |
|---|---|---|---|
| | ROAD 1 | 12 END | ↑ |
| F | 107 | 10°↑ | |
| H | 101 | | |
| H | 095 | | 10'E |
| | | | 12'CW |
| | 073 | F-500' | X |
| | 061 | 20°↑ | |
| | 037 | H-600' | 14'E |
| | | | 14'CW |
| OBRECHT Co. | 000 | RD. 675 | ↓ |

5 ↑

Form 6 HPS (Rev. 1961)

# ROAD INVENTORY SHEET

Road No. _____
Road Name _____
Sheet No. _____
Date _____
County Carroll - District
State Coordinates _____

Form 6 HPS (Rev. 1961)

## ROAD INVENTORY SHEET

Party Chief T. LANDON
Recorder W. WARFIELD
Helper

Map No. 15

PLUS 1.50
C-11

Road No. OP 245
Road Name RAILROAD AVE
Sheet No. 1 OF 1
Date 5-29-73
County Carroll - District - 14
State Coordinates 802-556

W

H

ROAD 019 END

018

5 H

006 10° 14'E 16'CWS

Co. GAITHER RD.

000 673

Form 6 HPS (Rev. 1961)

ROAD INVENTORY SHEET

Road No. __________

Road Name __________

Sheet No. __________

Date __________

County Carroll - District

State Coordinates __________

Form 6 HPS (Rev. 1961)

# ROAD INVENTORY SHEET

Party Chief T. LANDON
Recorder W. WARFIELD
Helper

Map No. 15 C-11
PLUS: 0.47

Road No. OP 246
Road Name
Sheet No. 1 OF 1
Date 5-30-73
County Carroll - District - 5
State Coordinates 803-561

E

| | | | |
|---|---|---|---|
| Urban Local | H | ROAD 006 END | H |
| | H | 003 | 10'E 12'CW |
| | GAITHER Co. | RD. 673 000 | |

Form 6 HPS (Rev. 1961)

## ROAD INVENTORY SHEET

Road No. _____
Road Name _____
Sheet No. _____
Date _____
County Carroll - District
State Coordinates _____

Form 6 HPS (Rev. 1961)

V

# ROAD INVENTORY SHEET

Party Chief T. LANDON
Recorder W. WARFIELD
Helper

Map No. 15

C-11
Plus: 0.45

Road No. OP 247
Road Name
Sheet No. 1 OF 1
Date 5-30-73
County Carroll - District - 5
State Coordinates 803 - 561

E

4- TRAILERS

ROAD 007 END TRAILER

4 TRAILERS

004 TRAILER 12'E

12'CW

GAITHER RD. 1073

000

Co.

Urban Local

Form 6 HPS (Rev. 1961)

# ROAD INVENTORY SHEET

Road No. _____
Road Name _____
Sheet No. _____
Date _____
County Carroll - District
State Coordinates _____

Form 6 HPS (Rev. 1961)

## ROAD INVENTORY SHEET

Party Chief T. LANDON
Recorder W. WARFIELD
Helper

Map No. 15 C-11

Road No. Co OP 1517 248
Road Name HOLLENBERRY RD.
Sheet No. 1 of 1
Date 5-23-73
County Carroll - District - 5
State Coordinates 805-563

02-30



Form 6 HPS (Rev. 1961)

# ROAD INVENTORY SHEET

Road No. _____
Road Name _____
Sheet No. _____
Date _____
County Carroll - District
State Coordinates _____

Form 6 HPS (Rev. 1961)

## ROAD INVENTORY SHEET

Party Chief T. LANDON
Recorder W. WARFIELD
Helper

Map No. 15 Plus: 2.37

Road No. OP 249
Road Name
Sheet No. 1 OF 1
Date 5-29-73
County Carroll - District - 5
State Coordinates 806 - 563

N

H ROAD 011 END

H 008

H 003 121 E

OBRECHT RD. 12' CW

~~CO.~~ MU 000 ~~675~~ 230

Form 6 HPS (Rev. 1961)

ROAD INVENTORY SHEET

Road No. __________

Road Name __________

Sheet No. __________

Date __________

County Carroll - District

State Coordinates __________

Form 6 HPS (Rev. 1961)

# ROAD INVENTORY SHEET

Party Chief _____
Recorder _____
Helper _____

Map No. 9 B-11

SEE Co ~~250~~ EXTENSION

Road No. O.P. 250
Road Name _____
Sheet No. _____
Date _____
County Carroll - District - 2
State Coordinates 777-640

249

Form 6 HPS (Rev. 1961)

# ROAD INVENTORY SHEET

Road No. ______________________

Road Name ______________________

Sheet No. ______________________

Date ______________________

County Carroll - District

State Coordinates ______________________

Form 6 HPS (Rev. 1961)

# ROAD INVENTORY SHEET

OP 251

Party Chief T. LANDON
Recorder W. WARFIELD
Helper

Map No. 9

B-11

Road No. ~~Co.~~ ~~254~~
Road Name ~~BUFFINGTON RD.~~ MORELOCK SCHOOLHOUSE RD.
Sheet No. 1 OF 1
Date 4-11-73
County Carroll - District - 2
State Coordinates 783-639

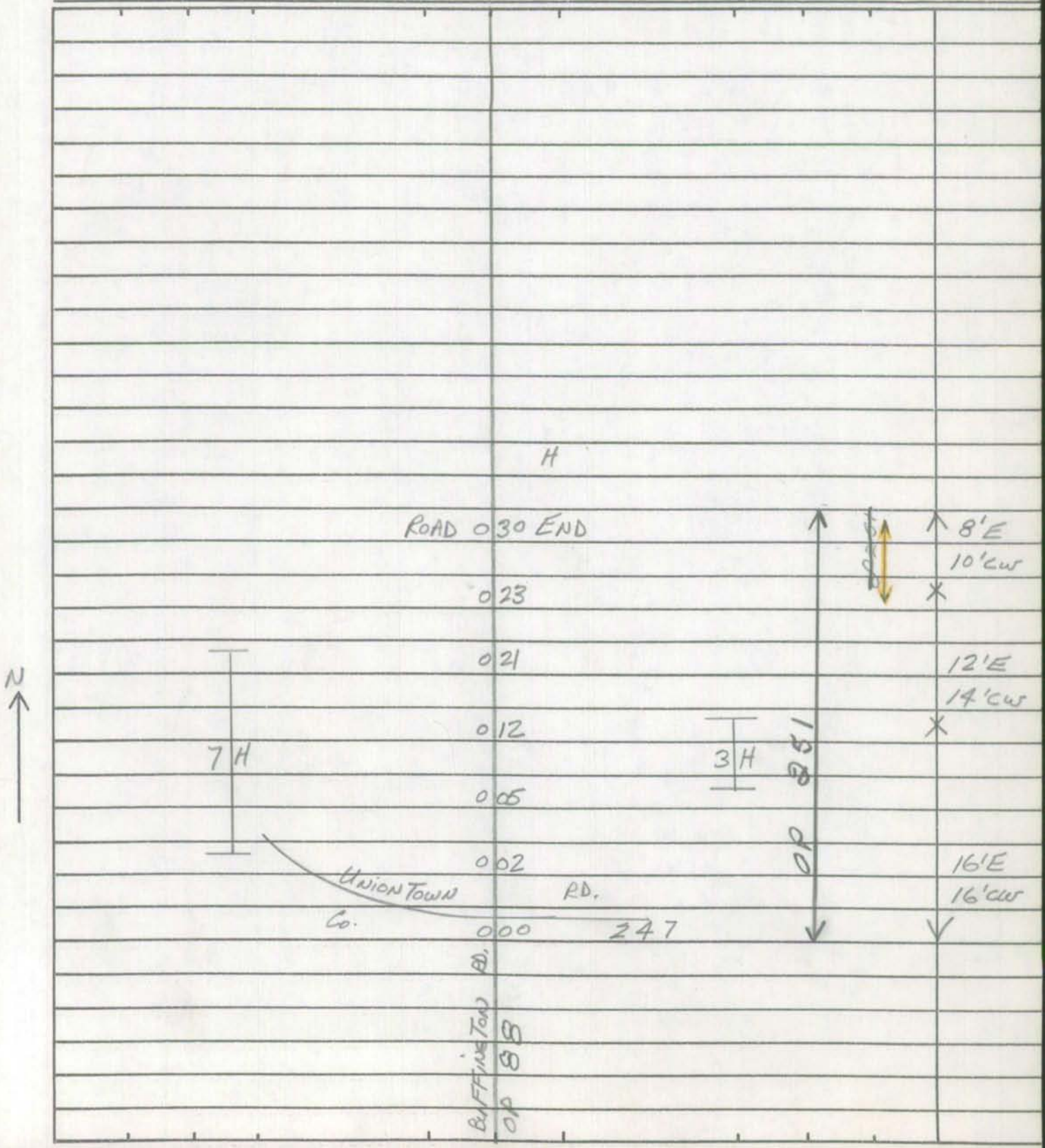

Form 6 HPS (Rev. 1961)

# ROAD INVENTORY SHEET

Road No. _____
Road Name _____
Sheet No. _____
Date _____
County Carroll - District
State Coordinates _____

SHA 51.3-8
11-15-72

# ROAD INVENTORY SHEET

Party Chief T. LANDON
Recorder W. WARFIELD
Helper

Map No. 15

C-11
Plus; 0.21

Road No. OP 252
Road Name
Sheet No. 1 OF 1
Date 6-1-73
County CARROLL - DISTRICT - 5
State Coordinates 822 - 589



SHA 51.3-8
11-15-72

# ROAD INVENTORY SHEET

Road No. _____
Road Name _____
Sheet No. _____
Date _____
County _____
State Coordinates _____

SHA 51.3-8
11-15-72

# ROAD INVENTORY SHEET

Party Chief T. LANDON
Recorder W. WARFIELD
Helper

Map No. 15

C-11

Road No. OP 253
Road Name LAKESIDE DR.
Sheet No. 1 of 1
Date 6-5-73
County CARROLL-DISTRICT-5
State Coordinates 830-577

N

ROAD 008 END H

12'E
14'CW

H 004 H

OAKLAND RD.

Co. 000 1/23 ~~7~~

SHA 51.3-8
11-15-72

# ROAD INVENTORY SHEET

Road No. _____
Road Name _____
Sheet No. _____
Date _____
County _____
State Coordinates _____

SHA 51.3-8
11-15-72

# ROAD INVENTORY SHEET

Party Chief T. LANDON
Recorder W. WARFIELD
Helper

Map No. 15

C-11

Road No. OP 254
Road Name ~~X~~ BARNES LA. ~~X~~
Sheet No. 1 OF 1
Date 6-5-73
County CARROLL - DISTRICT -5
State Coordinates 828-572

| | | | |
|---|---|---|---|
| | | H ↑ 500' ↓ | |
| | ROAD | 0 37 END | ↑ |
| ↑15° | | 0 35 | |
| | | 0 21 36"CP | 10'E 10'CW |
| ↑10° | | 0 17 | X |
| | | 0 15 | 15°↑ |
| | | 0 11 | 3\|H |
| | | 0 06 | |
| | H | 0 04 | 20°↑ |
| | H | 0 01 Mills RD. 721 | 10'E 10'CW |
| | | 0 00 | ↓ |

OAKLAND Co.

W ↑

SHA 51 .3-8
11-15-72

## ROAD INVENTORY SHEET

Road No. ______________________

Road Name ______________________

Sheet No. ______________________

Date ______________________

County ______________________

State Coordinates ______________________

SHA 51.3-8
11-15-72

# ROAD INVENTORY SHEET

Party Chief T. LANDON
Recorder W. WARFIELD
Helper

Map No. 15 C-11

Road No. OP 255
Road Name LAKEVIEW AVE
Sheet No. 1 OF 1
Date 6-5-73
County CARROLL - DISTRICT - 5
State Coordinates 829-571

E ↑

| | | | | | |
|---|---|---|---|---|---|
| H | ROAD | 0 21 | END | | N |
| H | | 0 16 | H | | 12'E 14'CW |
| | | 0 11 | H | | X |
| H | | 0 08 | | | |
| | | 0 06 | H | | 12'6 14'CW |
| OAKLAND OAKLAND Co. | | mills Rd. 721 0 00 | | | V |

SHA 51.3-8
11-15-72

# ROAD INVENTORY SHEET

Road No. _____
Road Name _____
Sheet No. _____
Date _____
County _____
State Coordinates _____

SHA 51.3-8
11-15-72

# ROAD INVENTORY SHEET

Party Chief T. LANDON
Recorder W. WARFIELD
Helper

Map No. 15

C-11

Road No. OP 256
Road Name (MELLOR RD.)
Sheet No. 1 OF 1
Date 6-4-73
County CARROLL - DISTRICT - 5
State Coordinates 829-569

| | | | | | |
|---|---|---|---|---|---|
| | | ROAD 0 | 21 END | H | |
| S | H | 0 | 17 | | PT |
| | | 0 | 14 | H | 50° |
| | H | 0 | 13 | | PC |
| 15° | | 0 | 03 RD.) 722 | | 12'E |
| | | 0 | 00 | | 12'CW |
| | | (OLD LIBERTY CO.) | | | |

SHA 51.3-8
11-15-72

# ROAD INVENTORY SHEET

Road No. _____
Road Name _____
Sheet No. _____
Date _____
County _____
State Coordinates _____

SHA 51.3-8
11-15-72

# ROAD INVENTORY SHEET

Party Chief T. LANDON
Recorder W. WARFIELD
Helper

Map No. 15

C-11

Road No. OP 257
Road Name (SUNSET PL.)
Sheet No. 1 OF 1
Date 6-5-73
County CARROLL-DISTRICT-5
State Coordinates 823-569

| | | | | | |
|---|---|---|---|---|---|
| | | H | | | |
| S | ROAD | 014 END | | | |
| 20° | | 013 | | | |
| Urban Local | | 010 | H | | |
| | | 007 | H | 80° | 10'E |
| | (Old Liberty | RD) | | | 10'CW |
| | ~~MD~~ CO | 000 ~~850A~~ 1333 | | | |

SHA 51.3-8
11-15-72

# ROAD INVENTORY SHEET

Road No. _____
Road Name _____
Sheet No. _____
Date _____
County _____
State Coordinates _____

Form 6 HPS (Rev. 1961)

## ROAD INVENTORY SHEET

Party Chief T. LANDON
Recorder W. WARFIELD
Helper

Map No. 15

C-11

Road No. OP 258
Road Name MARTIN ~~DR.~~ PL.
Sheet No. 1 OF 1
Date 6-6-73
County Carroll - District - 5
State Coordinates 821-569

W

Urban Road

MARVIN AVE
Co. 006 754

004

3 H

001

14'6

MONROE AVE.
Co. 000 753

20'CW

Form 6 HPS (Rev. 1961)

# ROAD INVENTORY SHEET

Road No. _____
Road Name _____
Sheet No. _____
Date _____
County Carroll - District
State Coordinates _____

Form 6 HPS (Rev. 1961)

## ROAD INVENTORY SHEET

Party Chief T. LANDON
Recorder W. WARFIELD
Helper

Map No. 15   C-11   PLUS: 0.48

Road No. OP 259
Road Name Stoney Ridge Rd
Sheet No. 1 OF 1
Date 6-7-73
County Carroll - District - 5
State Coordinates 824-557

FCR'95
96-CO ex #16
GD/AL 3-14-97 A/T

Pvt Dr

S

H ROAD 0 15 END

H 0 14

H-500' 0 11

0 07 10°

10° 0 04 12'E

ARRINGTON RD. 12' Cw

0 00 758

Co.

Form 6 HPS (Rev. 1961)

# ROAD INVENTORY SHEET

Road No. _____
Road Name _____
Sheet No. _____
Date _____
County Carroll - District
State Coordinates _____

Form 6 HPS (Rev. 1961)

## ROAD INVENTORY SHEET

Party Chief T. LANDON
Recorder W. WARFIELD
Helper

Map No. 15

C-11
Plus: 1.93

Road No. OP 260
Road Name
Sheet No. 1 OF 1
Date 6-7-73
County Carroll - District -5
State Coordinates 816-559

F

S

ROAD 038 END 8'E 8'CW

013 H 10° X

006 H 10'E 10'CW

ARRINGTON RD.
Co. 758 000

ARRINGTON RD.
Co. 758

Form 6 HPS (Rev. 1961)

## ROAD INVENTORY SHEET

Road No. ______

Road Name ______

Sheet No. ______

Date ______

County Carroll - District

State Coordinates ______

Form 6 HPS (Rev. 1961)

## ROAD INVENTORY SHEET

Party Chief T. LANDON
Recorder W. WARFIELD
Helper

Map No. 15

Road No. OP 261
Road Name
Sheet No. 1 OF 1
Date 6-12-73
County Carroll - District -5
State Coordinates 808-562

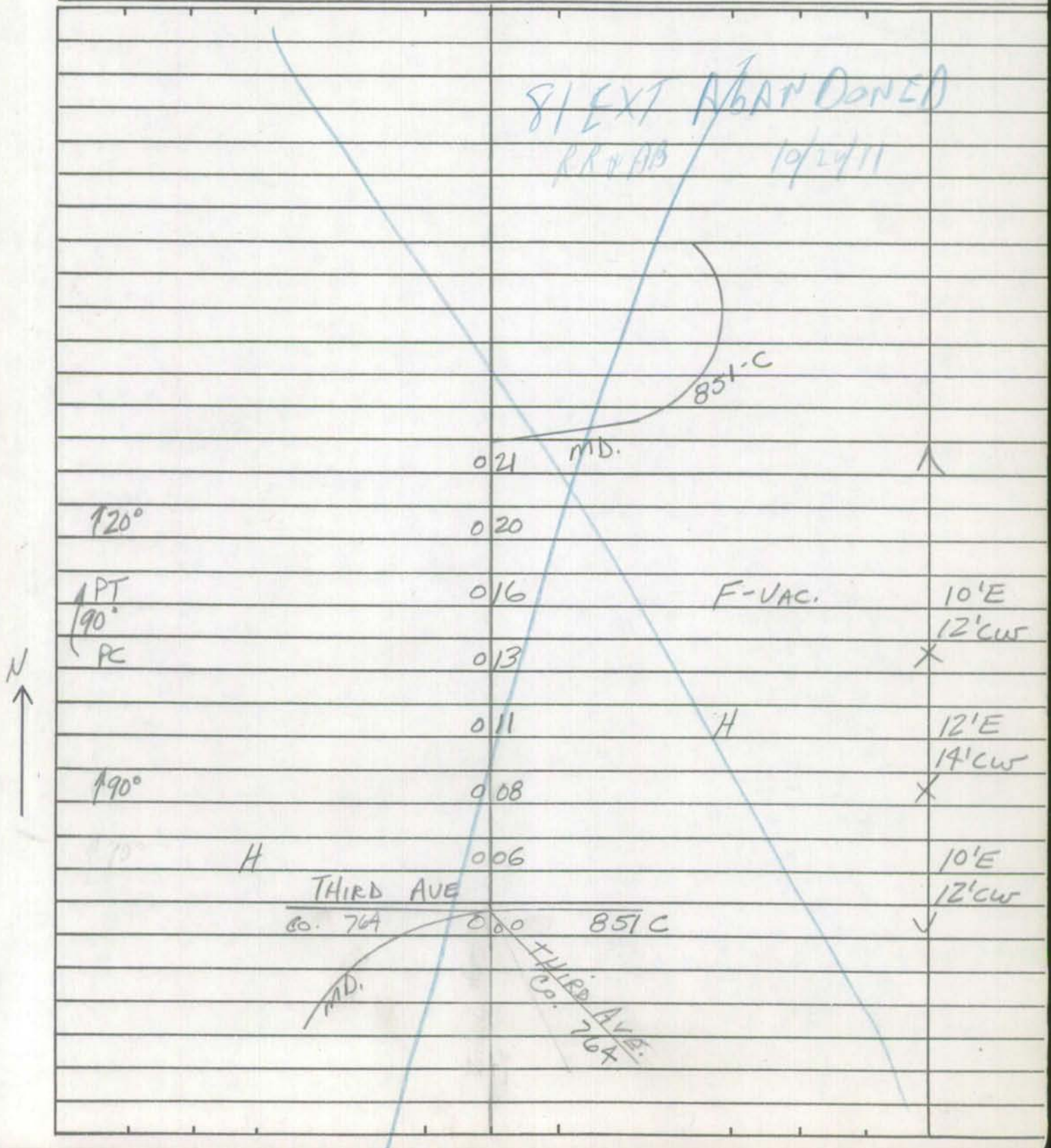

Form 6 HPS (Rev. 1961)

# ROAD INVENTORY SHEET

Road No. _____
Road Name _____
Sheet No. _____
Date _____
County Carroll - District
State Coordinates _____

SHA 51.3 - 8 Revised
4.83

MARYLAND STATE HIGHWAY ADMINISTRATION

Sykesville
ROAD INVENTORY SHEET

Party Chief _____
Recorder _____
Assistant _____
Map No./Dir. C-11 / W
State Coordinates 810-559

Road No. OP 262
Road Name Village RD
County Carroll
Date _____
Sheet No. _____ OF _____

| SYSTEM | | | | TRAFFIC | | LINE DIAGRAM | TRAFFIC | | | PAVEMENT DATA |
|---|---|---|---|---|---|---|---|---|---|---|
| FED. AID. | FUNCT. CLASS. | HWY. SYS. | HPMS SAMPLE | PRK.G. REST. | COM/IND. ACCESS | | CONTROL | COM/IND. ACCESS | PRK.G. REST. | |
| | | | | | | UNASSIGNED | | | | |
| | | | | | | NOW | | | | |
| | | | | | | MUN 0300 | | | | |
| | | | | | | Sykesville 90-9 | | | | |

TRAFFIC CODES

TRAFFIC CONTROLS: STOP SIGN=SS, TRAFFIC LIGHT=T.L., FLASHING RED BALL=F.R.

TRAFFIC CODES

PARKING RESTRICTIONS: A.M. PEAK, P.M. PEAK, A.M./P.M. PEAK, NO PARKING ANYTIME=N.P., COMM/IND. ACCESS=E

| SYSTEM | | | | TRAFFIC | | LINE DIAGRAM | TRAFFIC | | | PAVEMENT DATA |
|---|---|---|---|---|---|---|---|---|---|---|
| FED. AID. | FUNCT. CLASS. | HWY. SYS. | HPMS SAMPLE | PRK.G. REST. | COM/IND ACCESS | | CONTROL | COM/IND ACCESS | PRK.G. REST. | |

Form 6 HPS (Rev. 1961)

SYLMOR LA.

## ROAD INVENTORY SHEET

Party Chief T. LANDON
Recorder W. WARFIELD
Helper

Map No. 15 SYKESVILLE

C-11

Road No. OP 263
Road Name
Sheet No. 1 OF 1
Date 6-12-73
County Carroll - District 5
State Coordinates 810 - 560



Form 6 HPS (Rev. 1961)

## ROAD INVENTORY SHEET

Road No. ________

Road Name ________

Sheet No. ________

Date ________

County Carroll - District

State Coordinates ________

Form 6 HPS (Rev. 1961)

## ROAD INVENTORY SHEET

Party Chief _____
Recorder _____
Helper _____

Road No. O.P. 264
Road Name _____
Sheet No. _____
Date _____
County Carroll - District - 7
State Coordinates 777-624

Map No. 9 B-11
SEE ~~C0264~~ EXTENSION

See INVENTORY
OF MU 0225
NEW WINDSOR

Form 6 HPS (Rev. 1961)

# ROAD INVENTORY SHEET

Road No. _____
Road Name _____
Sheet No. _____
Date _____
County Carroll - District
State Coordinates _____

Form 6 HPS (Rev. 1961)

(93-5)
GD AH
2-25-94

## ROAD INVENTORY SHEET

Party Chief T. LANDON
Recorder W. WARFIELD
Helper

Map No. 15 SYKESVILLE
C-11

Road No. OP 265
Road Name ("A" ST.)
Sheet No. 1 OF 1
Date 6-8-73
County Carroll - District 5
State Coordinates 809-558

E

S.H.A. GARAGE VAC.

ROAD 011 END

12'G
14'CW

006

10°

10°

008

20'E
26'CW

ST/851

000

MAIN
MD.

BALDWINS DR
MW0007

Form 6 HPS (Rev. 1961)

# ROAD INVENTORY SHEET

Road No. _____
Road Name _____
Sheet No. _____
Date _____
County Carroll - District
State Coordinates _____

SHA 51.3 - 8 Revised
4.83

# MARYLAND STATE HIGHWAY ADMINISTRATION

## ROAD INVENTORY SHEET

Party Chief _____
Recorder _____
Assistant _____
Map No./Dir. 1
State Coordinates _____

Road No. Op 266
Road Name Boulder Ct
County Carroll
Date _____
Sheet No. _____ OF _____

| SYSTEM | | | | TRAFFIC | | LINE DIAGRAM | TRAFFIC | | | PAVEMENT DATA |
|---|---|---|---|---|---|---|---|---|---|---|
| FUNCT CLASS | HWY. SYS | HPMS SAMPLE | | PREG. REST. | COM/IND ACCESS | | CONTROL | COM/IND ACCESS | PREG. REST. | |

UNASSIGNED
NOW
MU 0009
SYKESVILLE
(97-10 MU)

TRAFFIC CODES

TRAFFIC CONTROLS: STOP SIGN-SS, TRAFFIC LIGHT=T.L., FLASHING RED BALL=F.R.

TRAFFIC CODES

PARKING RESTRICTIONS: A.M. PEAK, P.M. PEAK, A.M./P.M. PEAK, NO PARKING ANYTIME=N.P., COM/IND. ACCESS=E

COUNTY _____ ROAD NO. _____ PAGE ___ OF ___

| SYSTEM | | | | TRAFFIC | | LINE DIAGRAM | TRAFFIC | | | | PAVEMENT DATA |
|---|---|---|---|---|---|---|---|---|---|---|---|
| | FUNCT CLASS | HWY SYS | NHS | PREG REST | COM/IND ACCESS | | % CHRG | COM/IND ACCESS | PREG. REST. | | |
| | | | | | | | | | | | |

SHA 51.3-8
11-15-72

**STATE HIGHWAY ADMINISTRATION OF MARYLAND**

ROAD INVENTORY SHEET

Party Chief _____
Recorder _____
Helper _____

Map No. _____

Road No. OP. 267
Road Name _____
Sheet No. _____
Date _____
County _____
State Coordinates _____

75-107

NOW

CO. 886

SHA 51.3-8
11-15-72

# ROAD INVENTORY SHEET

Road No. _____
Road Name _____
Sheet No. _____
Date _____
County _____
State Coordinates _____

SHA 51.3 - 8 Revised
4.83

# MARYLAND STATE HIGHWAY ADMINISTRATION

## ROAD INVENTORY SHEET

Party Chief _____
Recorder _____
Assistant _____
Map No./Dir. 1
State Coordinates _____

Road No. OP 268
Road Name ALLEY
County CARROLL
Date _____
Sheet No. _____ OF _____

| SYSTEM | | | | TRAFFIC | | LINE DIAGRAM | TRAFFIC | | | PAVEMENT DATA |
|---|---|---|---|---|---|---|---|---|---|---|
| FED. AID. | FUNCT CLASS. | HWY. SYS. | HPMS SAMPLE | PK.G. REST. | COM/IND. ACCESS | | CONTROL | COM/IND. ACCESS | PK.G. REST. | |
| | | | | | | NOW MU 8135 | | | | |
| | | | | | | MOTTER ALLEY | | | | |
| | | | | | | TANEYTOWN | | | | |
| | | | | | | AMMENDED 89-10 | | | | |

TRAFFIC CODES

TRAFFIC CONTROLS: STOP SIGN=SS, TRAFFIC LIGHT=T.L., FLASHING RED BALL=F.R.

TRAFFIC CODES

PARKING RESTRICTIONS: A.M. PEAK, P.M. PEAK, A.M./P.M. PEAK, NO PARKING ANYTIME=N.P., COMM/IND. ACCESS=E

| SYSTEM | | | | TRAFFIC | | LINE DIAGRAM | TRAFFIC | | | PAVEMENT DATA |
|---|---|---|---|---|---|---|---|---|---|---|
| FED. AID. | FUNCT. CLASS. | HWY. SYS. | HPMS SAMPLE | PRK'G. REST. | COM./IND ACCESS | | CONTROL | COM./IND ACCESS | PRK'G. REST. | |

Form 6 HPS (Rev. 1961)

# ROAD INVENTORY SHEET

Party Chief T. LANDON
Recorder W. WARFIELD
Helper

Map No. 2 A-10 TANEYTOWN

Road No. ~~MUN.~~ OP 269
Road Name OP "B" (PVT. AL.)
Sheet No. 1 OF 1
Date 11-15-72
County Carroll - District - 1
State Coordinates 750-666

E ↑

| | | |
|---|---|---|
| YORK | ST. | |
| MD. 007 194 | | ↑ 10'6 |
| CHURCH | ~~RD.~~ ST | 12'CW |
| MUN. 000 0090 | | ↓ |

Form 6 HPS (Rev. 1961)

# ROAD INVENTORY SHEET

Road No. _____
Road Name _____
Sheet No. _____
Date _____
County Carroll - District
State Coordinates _____

Form 6 HPS (Rev. 1961)

# ROAD INVENTORY SHEET

Party Chief _____
Recorder _____
Helper _____

Map No. 9 B-11
SEE Co 316 EXTENSION

Road No. O.P. 316
Road Name _____
Sheet No. _____
Date _____
County Carroll - District
State Coordinates 804-623

Form 6 HPS (Rev. 1961)

# ROAD INVENTORY SHEET

Road No. _____
Road Name _____
Sheet No. _____
Date _____
County Carroll - District
State Coordinates _____

Form 6 HPS (Rev. 1961)

# ROAD INVENTORY SHEET

Party Chief _____
Recorder _____
Helper _____

Map No. 9 WESTMINSTER B-11
SEE Co 346 EXTENSION

Road No. O.P. 346
Road Name _____
Sheet No. _____
Date _____
County Carroll - District - 7
State Coordinates 805-631

Form 6 HPS (Rev. 1961)

ROAD INVENTORY SHEET

Road No. ______

Road Name ______

Sheet No. ______

Date ______

County Carroll - District

State Coordinates ______

Form 6 HPS (Rev. 1961)

# ROAD INVENTORY SHEET

Party Chief _____
Recorder _____
Helper _____

Road No. O.P. 378
Road Name _____
Sheet No. _____
Date _____
County Carroll - District -7
State Coordinates 799-636

Map No. 9 WESTMINSTER B-11

SEE Co. 378 EXTENSION

Form 6 HPS (Rev. 1961)

## ROAD INVENTORY SHEET

Road No.

Road Name

Sheet No.

Date

County Carroll - District

State Coordinates

Form 6 HPS (Rev. 1961)

## ROAD INVENTORY SHEET

Party Chief _____
Recorder _____
Helper _____

Road No. O.P. 388
Road Name DISPOSAL Rd.
Sheet No. _____
Date _____
County Carroll - District - 7
State Coordinates 800 - 630

Map No. 9
SEE Co 388 EXTENSION

UNASSIGNED
NOW
Co 388

Form 6 HPS (Rev. 1961)

# ROAD INVENTORY SHEET

Road No. _____
Road Name _____
Sheet No. _____
Date _____
County Carroll - District
State Coordinates _____

SHA 51.3-8
11-15-72

**STATE HIGHWAY ADMINISTRATION OF MARYLAND**

ROAD INVENTORY SHEET

Party Chief _____
Recorder _____
Helper _____

Map No. _____

Road No. OP 389
Road Name _____
Sheet No. _____
Date _____
County _____
State Coordinates _____

75-108

NOW

Co. 887

SHA 51.3-8
11-15-72

# ROAD INVENTORY SHEET

Road No. _____
Road Name _____
Sheet No. _____
Date _____
County _____
State Coordinates _____

OP 390
OPEN NO.

OP 390 IS NOW Co 873.

SHA 51.3-8
11-15-72

# ROAD INVENTORY SHEET

Road No. ____________________

Road Name ____________________

Sheet No. ____________________

Date ____________________

County ____________________

State Coordinates ____________________

Form 6 HPS (Rev. 1961)

## ROAD INVENTORY SHEET

Party Chief _____
Recorder _____
Helper _____

Map No. _____ C-11

SEE CO 510 EXTENSION

Road No. O.P. 510
Road Name _____
Sheet No. _____
Date _____
County Carroll - District
State Coordinates _____

UNASSIGNED

NOW

CO 510

92-33

Form 6 HPS (Rev. 1961)

# ROAD INVENTORY SHEET

Road No. _____
Road Name _____
Sheet No. _____
Date _____
County Carroll - District
State Coordinates _____

SHA 51.3 - 8 Revised
4.83

# MARYLAND STATE HIGHWAY ADMINISTRATION

## ROAD INVENTORY SHEET

Party Chief _____
Recorder _____
Assistant _____
Map No./Dir. 1
State Coordinates _____

Road No. OP 511
Road Name Mount Ventus Rd No. 1
County CARROLL
Date 1-6-77
Sheet No. _____ OF _____

| SYSTEM | | | | TRAFFIC | | LINE DIAGRAM | TRAFFIC | | | PAVEMENT DATA |
|---|---|---|---|---|---|---|---|---|---|---|
| FED. AID. | FUNCT CLASS. | HWY. SYS. | HPMS SAMPLE | PRKG. REST. | COM/IND. ACCESS | | CONTROL | COM/IND. ACCESS | PRKG. REST. | |
| | | | | | | SEE INV OF CO 120 88-323 | | | | |

TRAFFIC CODES

TRAFFIC CONTROLS: STOP SIGN=S.S., TRAFFIC LIGHT=T.L., FLASHING RED BALL=F.R.

TRAFFIC CODES

PARKING RESTRICTIONS: A.M. PEAK, P.M. PEAK, A.M./P.M. PEAK, NO PARKING ANYTIME=N.P., COMM/IND. ACCESS=E

| SYSTEM | | | | TRAFFIC | | LINE DIAGRAM | TRAFFIC | | | PAVEMENT DATA |
|---|---|---|---|---|---|---|---|---|---|---|
| FED. AID. | FUNCT. CLASS. | HWY. SYS. | HPMS SAMPLE | PRK.G. REST. | COM/IND ACCESS | | CONTROL | COM/IND ACCESS | PRK.G. REST. | |

SHA 51.3 - 8 Revised
4.83

# MARYLAND STATE HIGHWAY ADMINISTRATION

## ROAD INVENTORY SHEET

Party Chief _____
Recorder _____
Assistant _____
Map No./Dir. B-11 / NE
State Coordinates 831-607

Road No. OP 512
Road Name Michele Brauning DR
County Carroll
Date _____
Sheet No. _____ OF _____

| SYSTEM | | | | TRAFFIC | | LINE DIAGRAM | TRAFFIC | | | PAVEMENT DATA |
|---|---|---|---|---|---|---|---|---|---|---|
| FED. AID. | FUNCT CLASS. | HWY. SYS. | HPMS SAMPLE | PRKG. REST. | COM/IND. ACCESS | | CONTROL | COM/IND. ACCESS | PRKG. REST. | |

UNASSIGNED

NOW

CO 1285

92-20

TRAFFIC CODES

TRAFFIC CONTROLS: STOP SIGN=SS,
TRAFFIC LIGHT=T.L.,
FLASHING RED BALL=F.R.

TRAFFIC CODES

PARKING RESTRICTIONS: A.M. PEAK,
P.M. PEAK, A.M./P.M. PEAK, NO PARKING
ANYTIME=N.P., COMM/IND. ACCESS=E

| SYSTEM | | | | TRAFFIC | | LINE DIAGRAM | TRAFFIC | | | PAVEMENT DATA |
|---|---|---|---|---|---|---|---|---|---|---|
| FED. AID. | FUNCT. CLASS. | HWY. SYS. | HPMS SAMPLE | PRK.G. REST. | COM/IND ACCESS | | CONTROL | COM/IND ACCESS | PRK.G. REST. | |

SHA 51.3-8
11-15-72

**STATE HIGHWAY ADMINISTRATION OF MARYLAND**

ROAD INVENTORY SHEET

Party Chief _____
Recorder _____
Helper _____

Map No. _____

Road No. O.P. 513 - OPEN
Road Name _____
Sheet No. _____
Date _____
County _____
State Coordinates _____

O.P. 513 IS

NOW MUN. 0018

SHA 51.3-8
11-15-72

# ROAD INVENTORY SHEET

Road No. _____
Road Name _____
Sheet No. _____
Date _____
County _____
State Coordinates _____

SHA 51.3-8
11-15-72

**STATE HIGHWAY ADMINISTRATION OF MARYLAND**

ROAD INVENTORY SHEET

Party Chief T. LANDON
Recorder F. RHODES
Helper

Map No. 14 C-10

Road No. E. HILL RD. OP 514
Road Name W. HILL RD.
Sheet No. 1 OF 1
Date 12/12/75
County CARROLL -13
State Coordinates 758 - 556

| | | | | |
|---|---|---|---|---|
| | D | E | | |
| CUL | 0 | 24 SAC | | |
| 7 TR | | | | |
| | 0 | 16 | | |
| ELM DR. | | | 13 TR | |
| OP 516 | 0 | 15 | | |
| TR. | 0 | 12 | | |
| RIDGE | | DR | | |
| OP | 0 | 11 | 518 | |
| TR | 0 | 09 | | |
| TR | 0 | 07 | 7 TR | 28'G 28'CW |
| | 0 | 00 | | |
| ROAD | | END | | |

E

E. HILL RD.

SHA 51.3-8
11-15-72

# ROAD INVENTORY SHEET

Road No. ____________________
Road Name ____________________
Sheet No. ____________________
Date ____________________
County ____________________
State Coordinates ____________________

SHA 51.3-8
11-15-72

**STATE HIGHWAY ADMINISTRATION OF MARYLAND**

## ROAD INVENTORY SHEET

Party Chief T. LANDON
Recorder F. RHODES
Helper

Map No. 14 C-10

Road No. OP 516
Road Name PHEASANT RIDGE DR.
Sheet No. 1 OF 1
Date 12/12/75
County CARROLL -13
State Coordinates 758 - 557

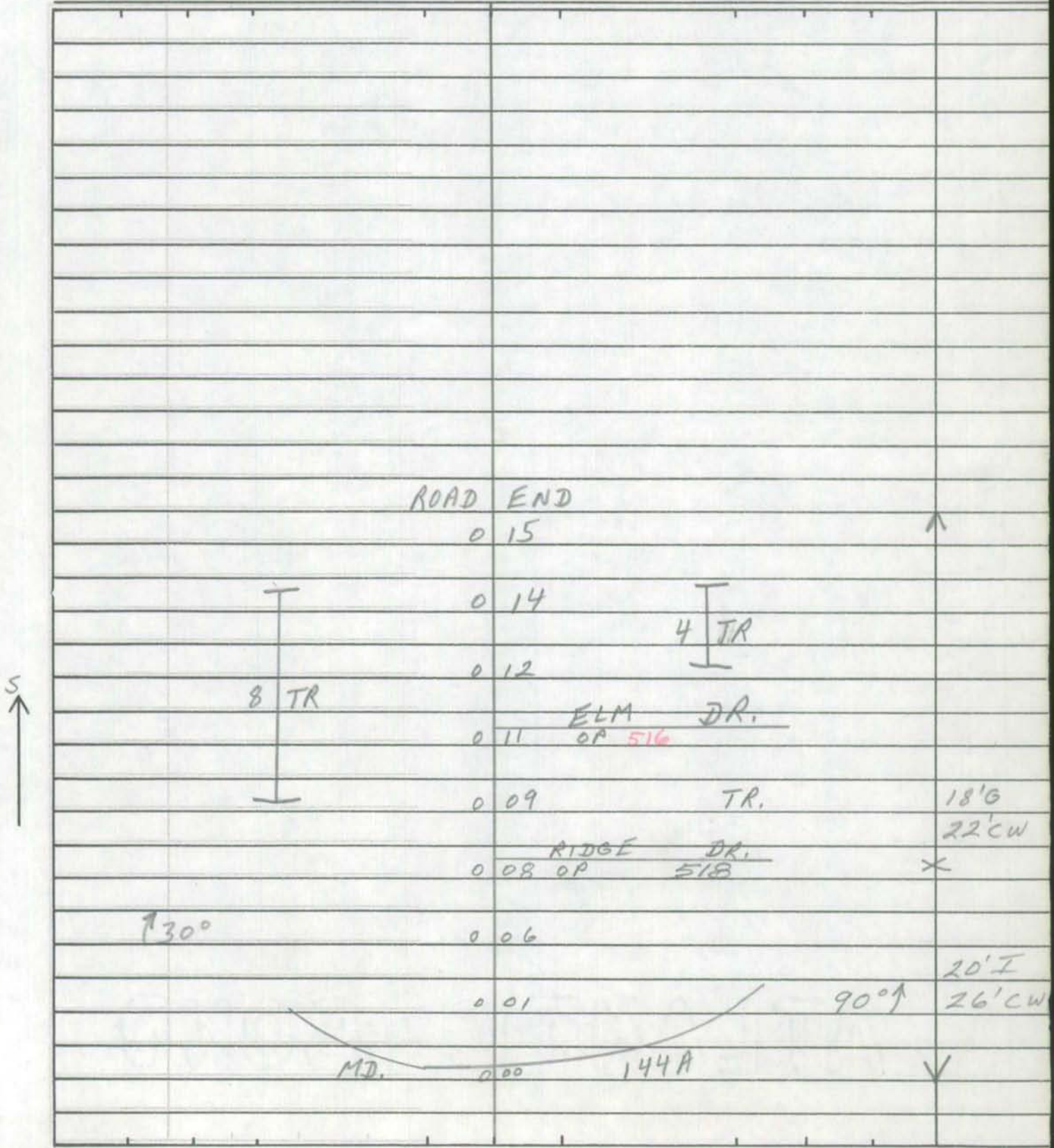

SHA 51.3-8
11-15-72

# ROAD INVENTORY SHEET

Road No. _____
Road Name _____
Sheet No. _____
Date _____
County _____
State Coordinates _____

SHA 51.3-8
11-15-72

**STATE HIGHWAY ADMINISTRATION OF MARYLAND**

## ROAD INVENTORY SHEET

Party Chief T. LANDON
Recorder F. RHODES
Helper

Map No. 14 C-10

Road No. OP 514
Road Name ELM DR.
Sheet No. 1 OF 1
Date 12/12/75
County CARROLL - 13
State Coordinates 758 - 557

S

EAST HILL RD.
OP 0 07 514

H 0 05

6 H

0 01 18'G 22'CW

PHEASANT RIDGE DR.
OP 0 00 515

SHA 51.3-8
11-15-72

# ROAD INVENTORY SHEET

Road No. _____
Road Name _____
Sheet No. _____
Date _____
County _____
State Coordinates _____

Form 6 HPS (Rev. 1961)

## ROAD INVENTORY SHEET

O.P. 517

Party Chief T. LANDON
Recorder W. WARFIELD
Helper

Map No. 14 MOUNT AIRY

C-10

Road No. MUN [illegible]
Road Name (BENNETT BRANCH RD)
Sheet No. 1 OF 1
Date 5-16-73
County Carroll - District 13
State Coordinates 755- 55

CHANGED FROM MUN TO [illegible] 3-19-76
TELEPHONE CALL BY MR MOLESWORTH

Now Mun. 0045

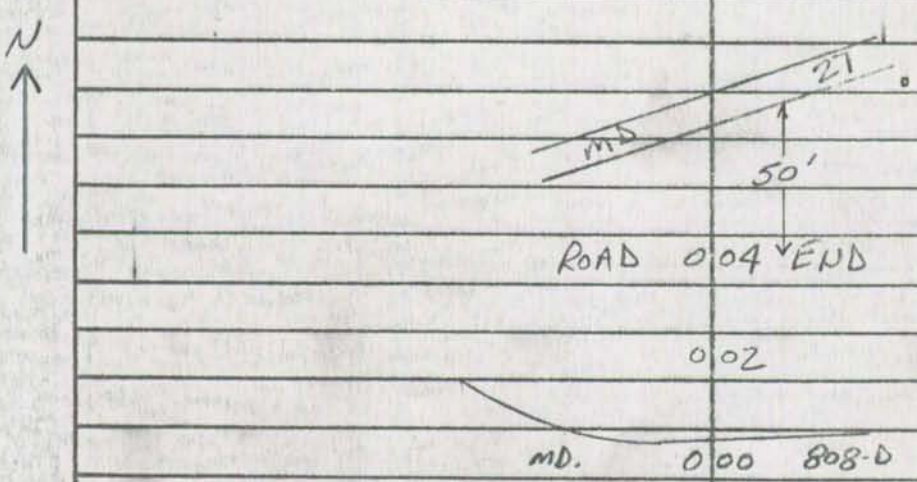


18'H
22'CW
18'I
28'CW

SHA 51.3-8
11-15-72

**STATE HIGHWAY ADMINISTRATION OF MARYLAND**

L

## ROAD INVENTORY SHEET

Party Chief T. LANDON
Recorder F. RHODES
Helper

Map No. 14 C-10

Road No. OP 518
Road Name RIDGE DR.
Sheet No. 1 OF 1
Date 12/12/75
County CARROLL -13
State Coordinates 759 - 556



SHA 51.3-8
11-15-72

# ROAD INVENTORY SHEET

Road No. _____
Road Name _____
Sheet No. _____
Date _____
County _____
State Coordinates _____

SHA 51.3 - 8 Revised
4.83

# MARYLAND STATE HIGHWAY ADMINISTRATION

## ROAD INVENTORY SHEET

Party Chief DT
Recorder GD
Assistant
Map No./Dir. MI / B11 / N
State Coordinates 826-647

Road No. OP 519
Road Name BOERNER RD. E
County CARROLL
Date 1-24-89
Sheet No. 1 OF 1

87 EXTRA #80

| SYSTEM | | | | TRAFFIC | | LINE DIAGRAM | TRAFFIC | | | PAVEMENT DATA |
|---|---|---|---|---|---|---|---|---|---|---|
| FED. AID. | FUNCT. CLASS. | HWY. SYS. | HPMS SAMPLE | PRKG. REST. | COM/IND. ACCESS | | CONTROL | COM/IND. ACCESS | PRKG. REST. | |
| | | | | | | ROAD END | | | | |
| | | | | | | 0 52 | | | | |
| | | | | | | 0 47 90° | | | | |
| | | | | | | 80° 0 45 | | | | |
| | | | | | | 0 36 DR | | | | |
| | | | | | | 25° 0 33 | | | | |
| | | | | | | 0 10 PT 90° | | | | 10' E |
| | | | | | | 0 07 PC | | | | 16' E |
| | | | | | | 0 00 | | | | |
| | | | | | | MD 583 | | | | |

TRAFFIC CODES

TRAFFIC CONTROLS: STOP SIGN=SS, TRAFFIC LIGHT=T.L., FLASHING RED BALL=F.R.

TRAFFIC CODES

PARKING RESTRICTIONS: A.M. PEAK, P.M. PEAK, A.M./P.M. PEAK, NO PARKING ANYTIME=N.P., COMM/IND. ACCESS=E

| SYSTEM | | | | TRAFFIC | | LINE DIAGRAM | TRAFFIC | | | | PAVEMENT DATA |
|---|---|---|---|---|---|---|---|---|---|---|---|
| FED. AID. | FUNCT. CLASS. | HWY. SYS. | HPMS SAMPLE | PRKG. REST. | COM/IND ACCESS | | CONTROL | COM/IND ACCESS | PRKG. REST. | | |
| | | | | | | | | | | | |

M3-77

Form 6 HPS (Rev. 1961)

72-45

(76-3)

## ROAD INVENTORY SHEET

OP 520

Party Chief T. LANDON
Recorder W. WARFIELD
Helper

Map No. 4

A-12

Road No. ~~Co. 198~~
Road Name ROLLER RD.
Sheet No. 1 OF 1
Date 12-21-72
County Carroll - District · 6
State Coordinates 850-674

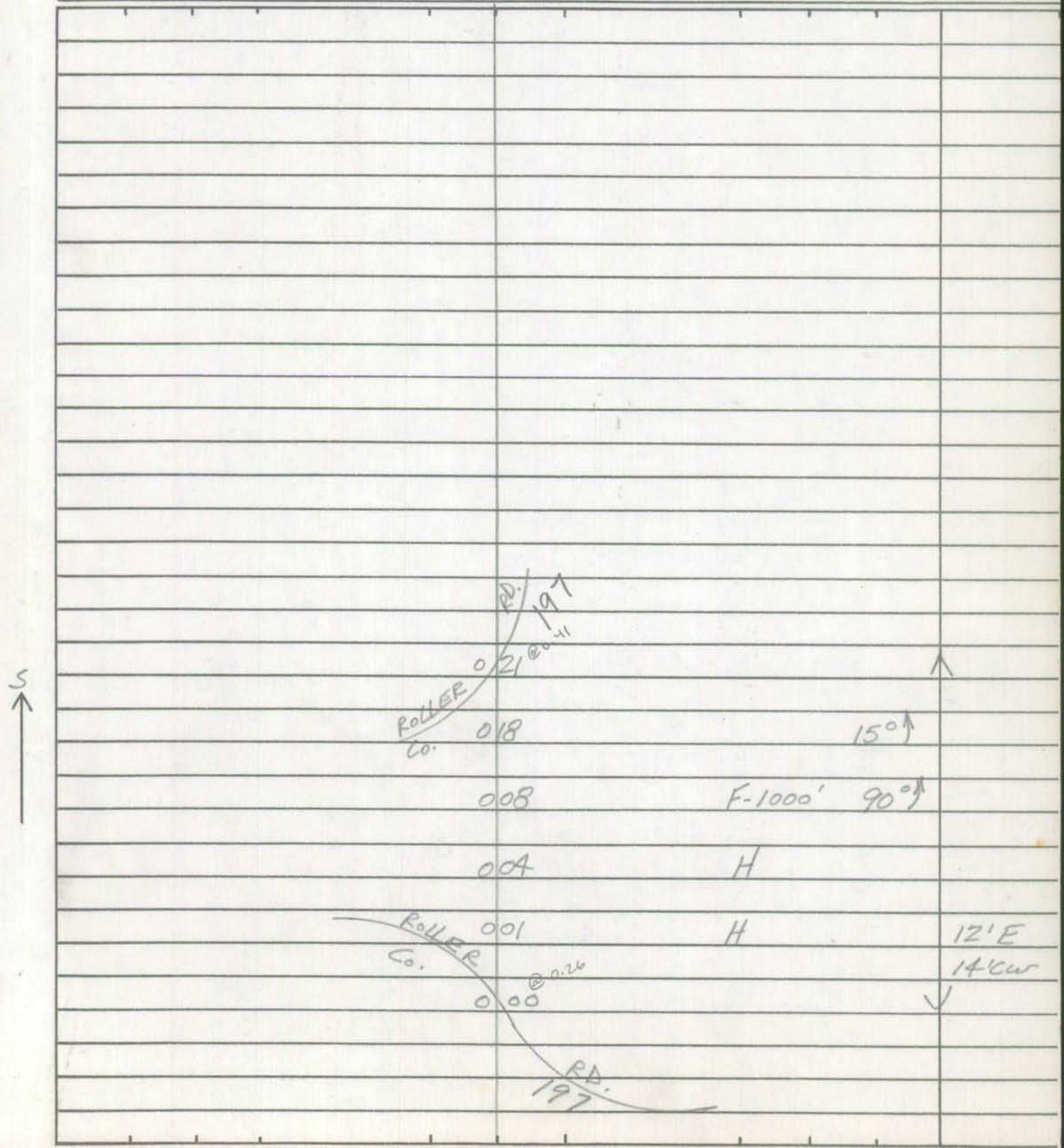

Form 6 HPS (Rev. 1961)

# ROAD INVENTORY SHEET

Road No. _____
Road Name _____
Sheet No. _____
Date _____
County Carroll - District
State Coordinates _____

SHA 51.3-8
11-15-72

**STATE HIGHWAY ADMINISTRATION OF MARYLAND**

ROAD INVENTORY SHEET

Party Chief OFFICE INV.
Recorder KEN CORBETT
Helper

Map No. 15

B-10

Road No. OP 521
Road Name MARBLE QUARRY Rd
Sheet No. 1 OF 1
Date 1/10/77
County CARROLL DIST 12
State Coordinates 755-620

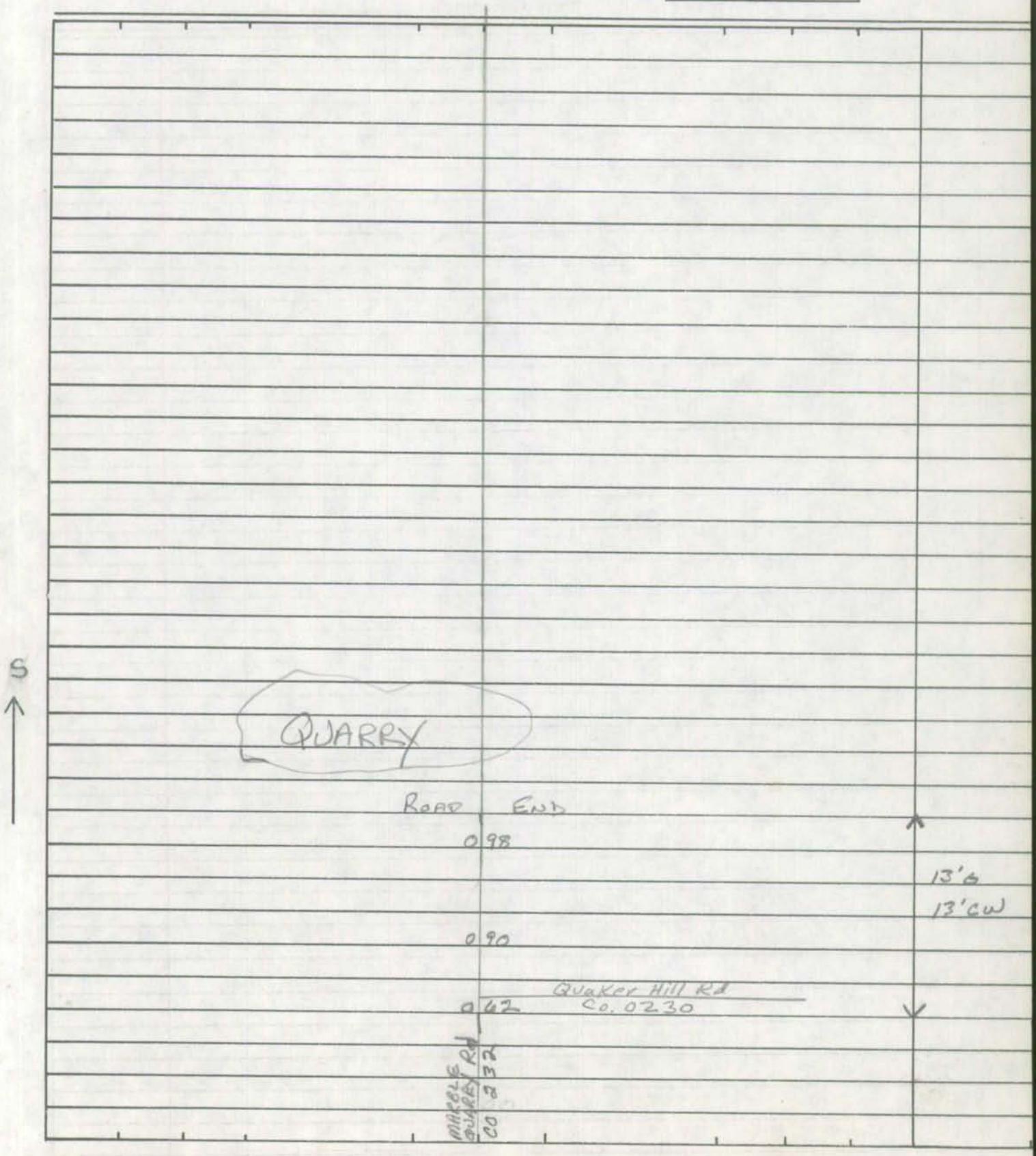

SHA 51.3-8
11-15-72

# ROAD INVENTORY SHEET

Road No. _____
Road Name _____
Sheet No. _____
Date _____
County _____
State Coordinates _____

SHA 51.3 - 8 Revised
4.83

# MARYLAND STATE HIGHWAY ADMINISTRATION

Westminster
## ROAD INVENTORY SHEET

OP522

| | | | |
|---|---|---|---|
| Party Chief | T. Landon | Road No. | MU ~~9260~~ 8050 |
| Recorder | W. Warfield | Road Name | Cross Alley |
| Assistant | Rewritten 12/1/89 J.L. | County | Carroll |
| Map No./Dir. | B-11 / W | Date | 4-17-73 |
| State Coordinates | 804-630 | Sheet No. | 1 OF 1 |

84-24

TRAFFIC CODES
TRAFFIC CONTROLS: STOP SIGN=SS, TRAFFIC LIGHT=T.L., FLASHING RED BALL=F.R.

TRAFFIC CODES
PARKING RESTRICTIONS: A.M. PEAK, P.M. PEAK, A.M./P.M. PEAK, NO PARKING ANYTIME=N.P., COMM/IND. ACCESS=E

| SYSTEM: FED. AID. | SYSTEM: FUNCT CLASS. | SYSTEM: HWY. SYS. | SYSTEM: HPMS SAMPLE | TRAFFIC: PRKG. REST. | TRAFFIC: COM/IND. ACCESS | LINE DIAGRAM | TRAFFIC: CONTROL | TRAFFIC: COM/IND. ACCESS | TRAFFIC: PRKG. REST. | PAVEMENT DATA |
|---|---|---|---|---|---|---|---|---|---|---|
| | | | | | | 24th St Mun 0 12 9240 | | | | |
| | | | | | | | | | | 10'I |
| | | | | | | | | | | (84-24) |
| | | | | | | Webster St. Mun 0 08 560 | | | | |
| | | | | | | MU ~~9260~~ 8050 | | | | 12'I |
| | | | | | | | | | | (84-24) |
| | | | | | | 49th St. Mun 9490 0 05 | | | | |
| | | | | | | 90° | | | | 10'I |
| | | | | | | | | | | (84-24) |
| NON F/A | URBAN LOCAL | | | | | | | | | |
| | | | | | | Co 0 02 | | | | |
| | | | | | | | | | | 8'F |
| | | | | | | | | | | 10'CW |
| | | | | | | OP 522 | | | | |
| | | | | | | N Colonial Ave 346 Co 0 00 | | | | |

SHA 51.3-8
11-15-72

**STATE HIGHWAY ADMINISTRATION OF MARYLAND**

ROAD INVENTORY SHEET

Party Chief _____
Recorder _____
Helper _____

Map No. _____

Road No. OP 523
Road Name _____
Sheet No. _____
Date _____
County CARROLL
State Coordinates _____

UNASSIGNED

Now Co 987

79-6a

SHA 51.3-8
11-15-72

# ROAD INVENTORY SHEET

Road No. _____
Road Name _____
Sheet No. _____
Date _____
County _____
State Coordinates _____

SHA 51.3-8
11-15-72

**STATE HIGHWAY ADMINISTRATION OF MARYLAND**

ROAD INVENTORY SHEET

Party Chief _____
Recorder _____
Helper _____

Map No. _____

Road No. OP 524
Road Name _____
Sheet No. _____
Date _____
County _____
State Coordinates _____

SEE CØ 722

SHA 51.3-8
11-15-72

# ROAD INVENTORY SHEET

Road No. _____
Road Name _____
Sheet No. _____
Date _____
County _____
State Coordinates _____

Form 6 HPS (Rev. 1961)

M3/77

V

## ROAD INVENTORY SHEET

OP. 525 76-

Party Chief J. LANDON
Recorder W. WARFIELD
Helper

Map No. 15 (C-11)

Road No. ~~Co. 76~~
Road Name (WARFIELD RD.)
Sheet No. 1 OF 1
Date 6-12-73
County Carroll - District - 5
State Coordinates 809-561

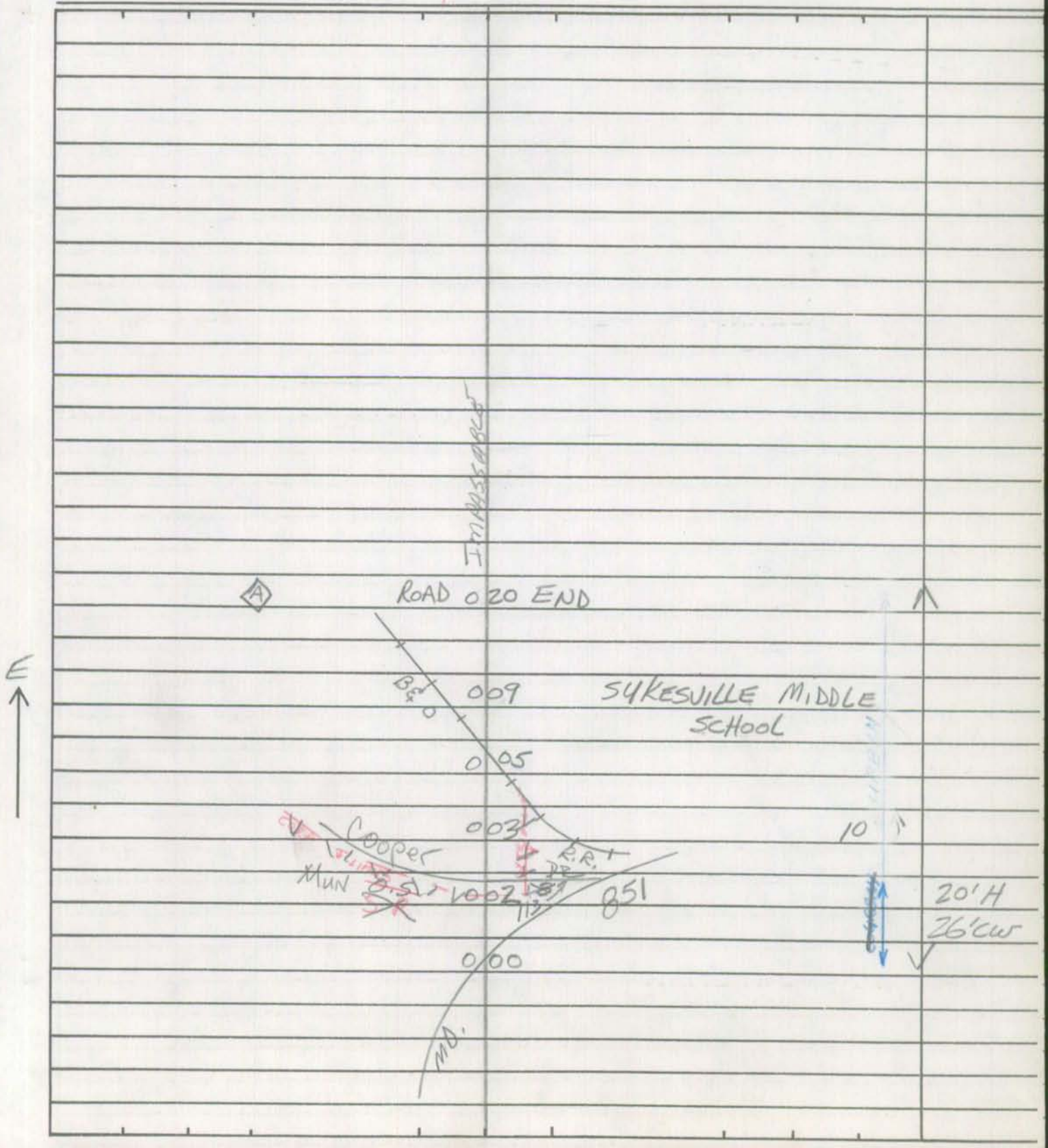

Form 6 HPS (Rev. 1961)

# ROAD INVENTORY SHEET

Road No. _____
Road Name _____
Sheet No. _____
Date _____
County Carroll - District
State Coordinates _____

P & P 104

# RAILROAD GRADE CROSSING SHEET

State Roads Commission of Maryland
Planning and Programming Division

MAP 15
6/12/73

## 1. GENERAL

Crossing No. .....

Mile Pole Number (R.R. Co.) ...

Coordinates..... x 809 y 561

System Classification
(Check One)

State Primary..... ☐
State Secondary ..... ☐
State Road Only ..... ☐
County ..... ☑
Local ..... ☐
(Specify)

County and/or Municipality .. CARROLL

U.S. Route Number .....

State Route Number .....

Road Number/Name ..... ~~MD 97~~ OP 325 (WARFIELD RD.)

Station ..... 0.05

Surface Type ..... 20'H

Name of Railroad ..... B&O R.R.

Number of Main Tracks ..... 1

Number of Other Tracks..... 0

## 2. TRAIN MOVEMENTS

| Time Period | Pass | Freight | Train Speed at Grade: Pass | Train Speed at Grade: Freight | Spur | Remarks (Other than daily): Pass | Remarks (Other than daily): Freight |
|---|---|---|---|---|---|---|---|
| Day 6 A.M. to 6 P.M. | | | | | | | |
| Night 6 P.M. to 6 A.M. | | | | | | | |
| 24 Hour Total | | | | | | | |

## 3. TYPE OF PROTECTION

a. ____ Warning Signs - Reflectorized, Non-reflectorized
b. ____ Crossing Signs - Reflectorized, Non-reflectorized
c. ____ Road Marking
d. ____ Lights - Flashing, Stationary
e. ____ Traffic Control (Stop and Go) Signals
f. ____ Automatic Gate
g. ____ Watchman - Gate, Flag...hours _____
h. ____ Others _____

* By numerals 1 or 2 indicate whether installation is on one or both sides of track.

## 4. ALIGNMENT FACTOR

P. 520'
N. 260'

Average Daily Trains ...
Train Speed .....
Highway ADT.....
Highway Speed Limit ...
Average Vehicle Speed . 10 MPH
Max. Approach Grade .. N=+3.0' P=+1.2'
Restricted Sight Distance . YES.
(On Highway)

## 5. QUADRANT ... SIGHT DISTANCE

| | @300' | @10' |
|---|---|---|
| A | 60° | 350' | 700' |
| B | 120° | 100' | 250' |
| C | 120° | 0 | 700' |
| D | 60° | 0 | 300' |

## 6. ACCIDENT RECORD
(Vehicles & Trains)

| Year | No. of Accidents | No. of Fatalities |
|---|---|---|
| 1961 | | |
| 1962 | | |
| 1963 | | |
| 1964 | | |
| 1965 | | |
| Total | | |

## 7. CROSSING RATING

A _____
B _____
C _____
D _____
Total _____

State Roads Commission of Maryland
Planning and Programming Division

809-561 CO.
MAP-15

Party T. LANDON W. WARFIELD
Date 6-12-73

# DIAGRAM FOR RAILROAD GRADE CROSSING

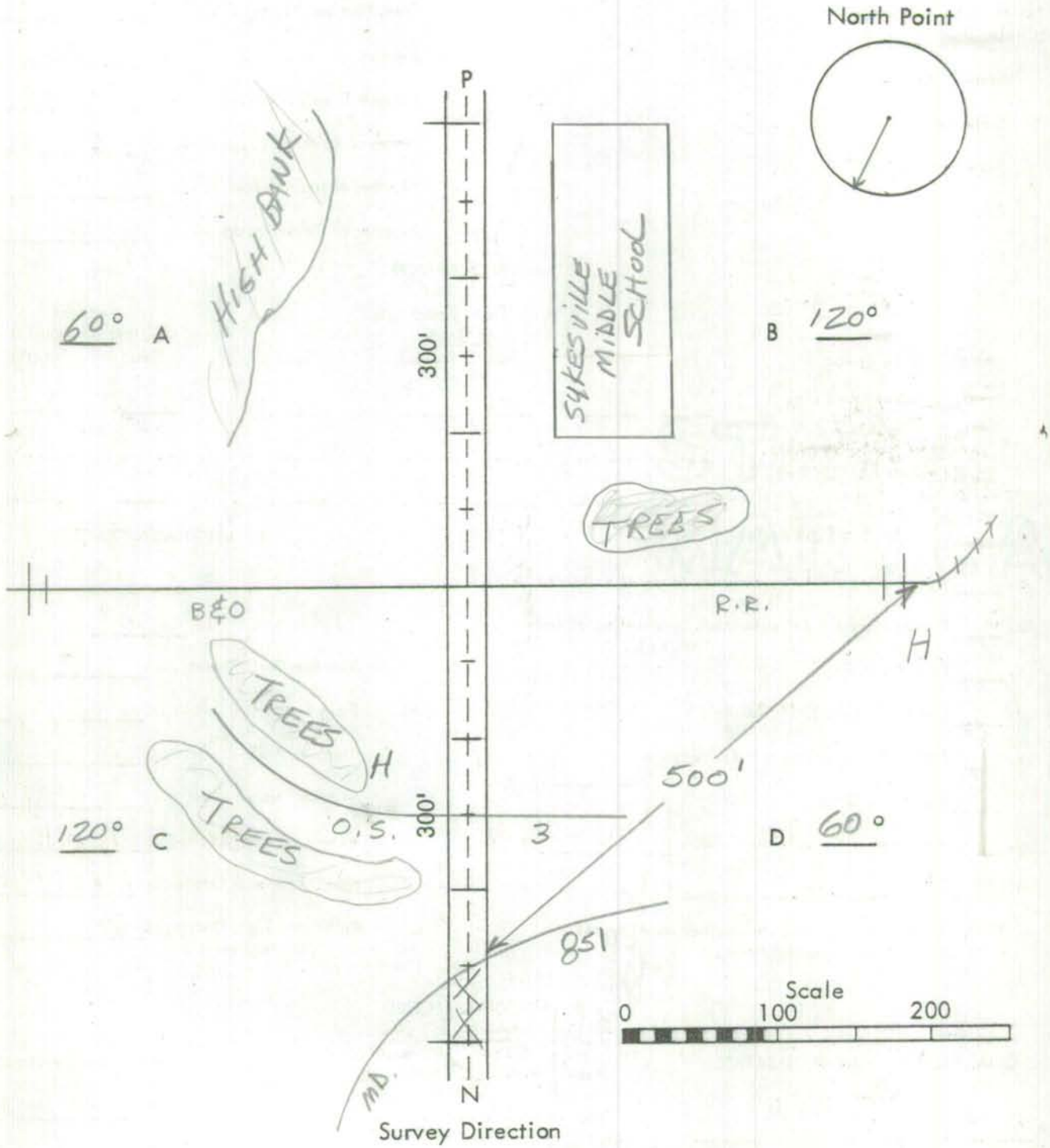


Remarks: NO PROTECTION

SHA 51.3-8
11-15-72

## ROAD INVENTORY SHEET

Party Chief T. LANDON
Recorder W. WARFIELD
Helper

Map No. 15

STA. 0.05

Road No. OP ~~CO.~~ 525 ~~765~~
Road Name (WARFIELD RD)
Sheet No. 1 of 1
Date 10-12-73
County CARROLL
State Coordinates 809 - 561

1

2

3

4

S

E W

0.05 N 809 - 561

E

N S

0.05 W 809-561

N

W E

0.05 S 809 - 561

W

S N

0.05 E 809-561

Co.
WARFIELD RD.
0.05 (PLUS)
SOUTH

B30229BWS

1

Co.
WARFIELD RD.
0.05 (PLUS)
EAST

B30229BWS

2

Co.
WARFIELD RD.
0.05 (PLUS)
NORTH

B30229BWS

3

Co.
WARFIELD RD.
0.05 (PLUS)
WEST

B30229BWS

4

SHA 51.3-8
11-15-72

# ROAD INVENTORY SHEET

Road No. _____
Road Name _____
Sheet No. _____
Date _____
County _____
State Coordinates _____

Form 6 HPS (Rev. 1961)

## ROAD INVENTORY SHEET

OP 526

Party Chief T. LANDON
Recorder W. WARFIELD
Helper

Map No. 15 C-11 77-31

Road No. ~~Co.~~ 670
Road Name BETHWAY DR.
Sheet No. 1 OF 1
Date 5-30-73
County Carroll - District - 14
State Coordinates 803-561



Form 6 HPS (Rev. 1961)

# ROAD INVENTORY SHEET

Road No. _____
Road Name _____
Sheet No. _____
Date _____
County Carroll - District
State Coordinates _____

SHA 51.3-8
11-15-72

**STATE HIGHWAY ADMINISTRATION OF MARYLAND**

ROAD INVENTORY SHEET

Party Chief _____
Recorder _____
Helper K. HESS - office INVENTORY

Map No. 15 C-11

WAS OP 222 77-40

Road No. OP 527
Road Name HOWARD PLACE
Sheet No. 1 of 1
Date 12-20-77
County CARROLL - DISTRICT 4
State Coordinates 818 · 594

NW

SANDRA LA
0 08 OP 528

20'G
20'CW

GEORGIA AVE
0 00 ~~OP 522~~ Co 1287
@.06 (R)

SHA 51.3-8
11-15-72

# ROAD INVENTORY SHEET

Road No. _____
Road Name _____
Sheet No. _____
Date _____
County _____
State Coordinates _____

SHA 51.3-8
11-15-72

**STATE HIGHWAY ADMINISTRATION OF MARYLAND**

94-18
BB/AH
10/17/94

## ROAD INVENTORY SHEET

Party Chief _____
Recorder K. Hess OFFICE ENVENTOR
Helper _____

Map No. 15 C-11
77-41 OFFICE

Road No. OP 528
Road Name SANDRA LANE
Sheet No. 1 of 1
Date 12-20-77
County CARROLL - DIST 4
State Coordinates 818 - 594

E

MD 007 3Z TL

006 H 20'I

003 H

HOWARD PL.
000 OP 527

SHA 51.3-8
11-15-72

# ROAD INVENTORY SHEET

Road No. _____
Road Name _____
Sheet No. _____
Date _____
County _____
State Coordinates _____

SHA 51.3-8
11-15-72

**STATE HIGHWAY ADMINISTRATION OF MARYLAND**

## ROAD INVENTORY SHEET

OP 529

Party Chief OFFICE INV.
Recorder K. CORBETT
Helper

Map No. 9 B-11 77-42

Road No. ~~CO 900~~
Road Name WESTMINSTER AVE
Sheet No. 1 OF 1
Date 1-13-77
County CARROLL DIST 2
State Coordinates 902-633

(UNASSIGNED)
NOW OP 111
89-DX

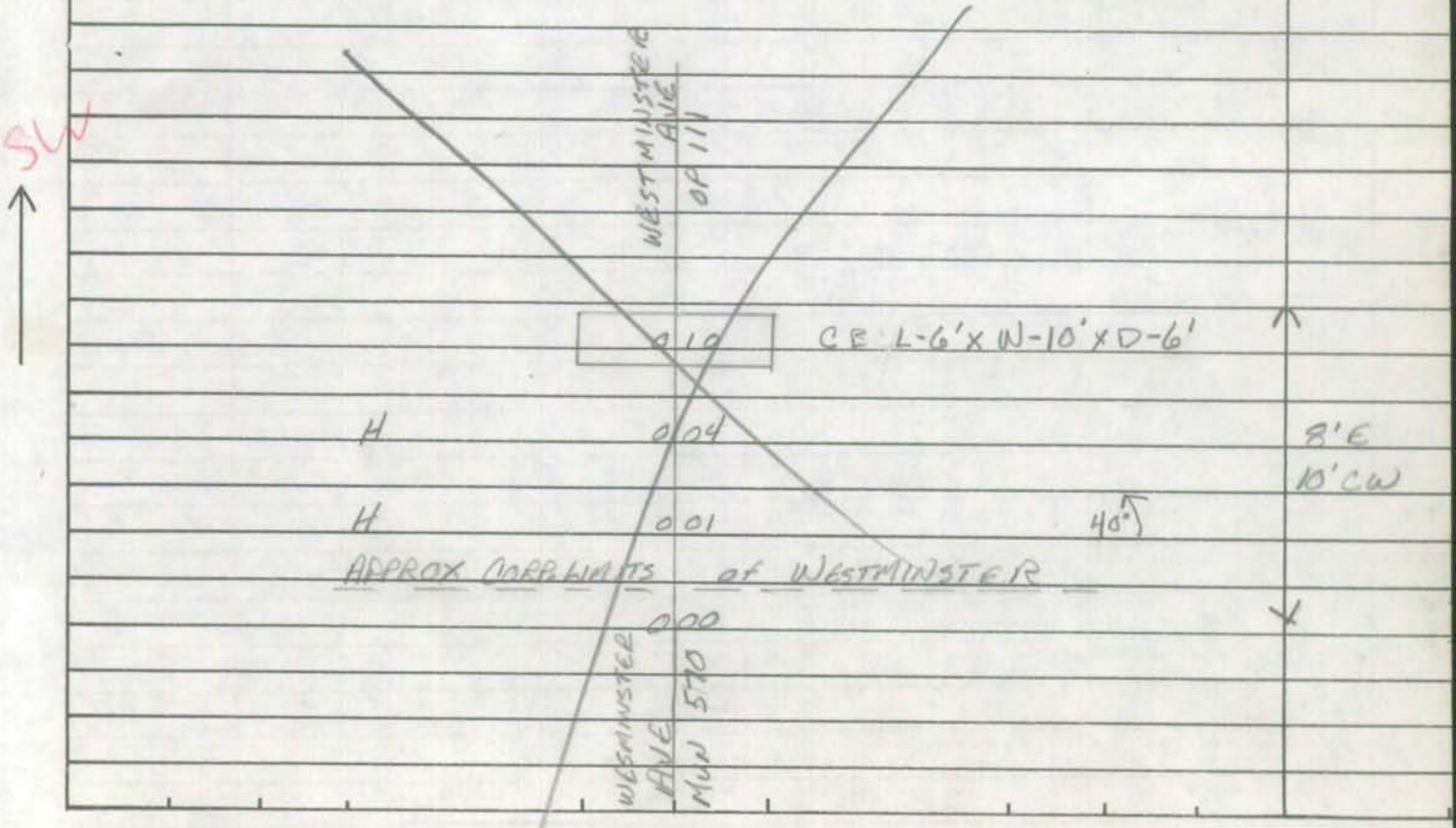

SHA 51.3-8
11-15-72

# ROAD INVENTORY SHEET

Road No. _____
Road Name _____
Sheet No. _____
Date _____
County _____
State Coordinates _____

SHA 51.3 - 8 Revised
4.83

# MARYLAND STATE HIGHWAY ADMINISTRATION

## ROAD INVENTORY SHEET

Party Chief _____ Road No. OP530
Recorder _____ Road Name _____
Assistant _____ County _____
Map No./Dir. 1 Date _____
State Coordinates _____ Sheet No. _____ OF _____

| SYSTEM | | | | TRAFFIC | | LINE DIAGRAM | TRAFFIC | | | PAVEMENT DATA |
|---|---|---|---|---|---|---|---|---|---|---|
| FED. AID. | FUNCT CLASS. | HWY. SYS. | HPMS SAMPLE | PRKG. REST. | COM/IND. ACCESS | | CONTROL | COM/IND. ACCESS | PRKG. REST. | |
| | | | | | | UNASSIGNED NOW CO 1177 87-27 | | | | |

TRAFFIC CODES

TRAFFIC CONTROLS: STOP SIGN=SS, TRAFFIC LIGHT=T.L., FLASHING RED BALL=F.R.

TRAFFIC CODES

PARKING RESTRICTIONS: A.M. PEAK, P.M. PEAK, A.M./P.M. PEAK, NO PARKING ANYTIME=N.P., COMM/IND. ACCESS=E

| SYSTEM | | | | TRAFFIC | | LINE DIAGRAM | TRAFFIC | | | PAVEMENT DATA |
|---|---|---|---|---|---|---|---|---|---|---|
| FED. AID. | FUNCT. CLASS. | HWY. SYS. | HPMS SAMPLE | PRK.G. REST. | COM/IND ACCESS | | CONTROL | COM/IND ACCESS | PRK.G. REST. | |

SHA 51.3-8
11-15-72

**STATE HIGHWAY ADMINISTRATION OF MARYLAND**

MUN. 0073

## ROAD INVENTORY SHEET

Party Chief FR
Recorder JE
Helper

Map No M 69

Road No. OP 531
Road Name (RALPH AVE)
Sheet No. 1 of 1
Date 1-29-79
County CARROLL - 8
State Coordinates 844-643

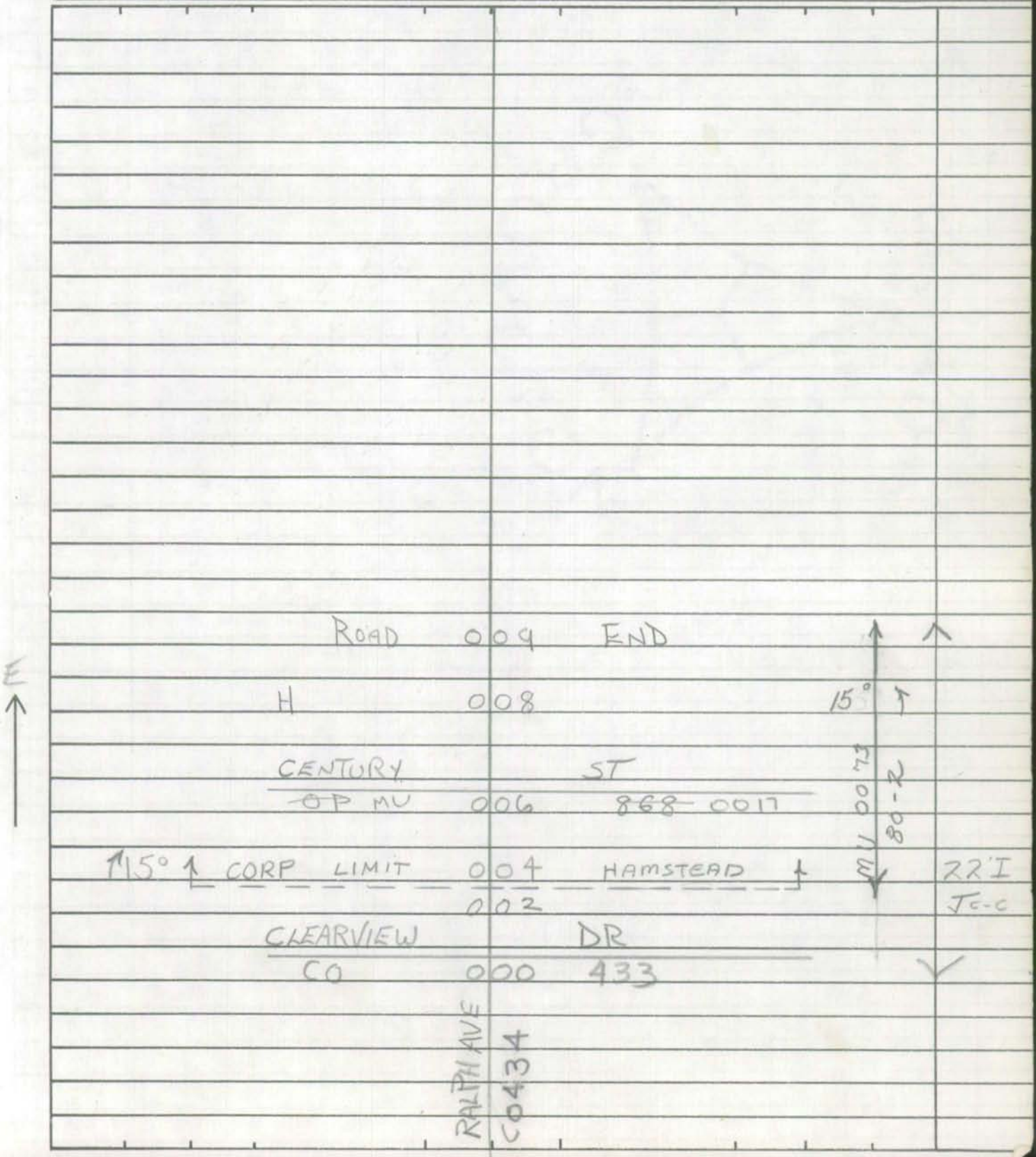

SHA 51.3-8
11-15-72

# ROAD INVENTORY SHEET

Road No. ______________
Road Name ______________
Sheet No. ______________
Date ______________
County ______________
State Coordinates ______________

SHA 51.3-8
11-15-72

**STATE HIGHWAY ADMINISTRATION OF MARYLAND**

WESTMINSTER

ROAD INVENTORY SHEET

OP 533

Party Chief FR
Recorder JE
Helper

Map No. 78-9

Road No. MUN 0243
Road Name JANICE WAY
Sheet No. 1 of 1
Date 1-31-79
County CARROLL
State Coordinates Dist 7

PULLED NOW MUNICIPAL

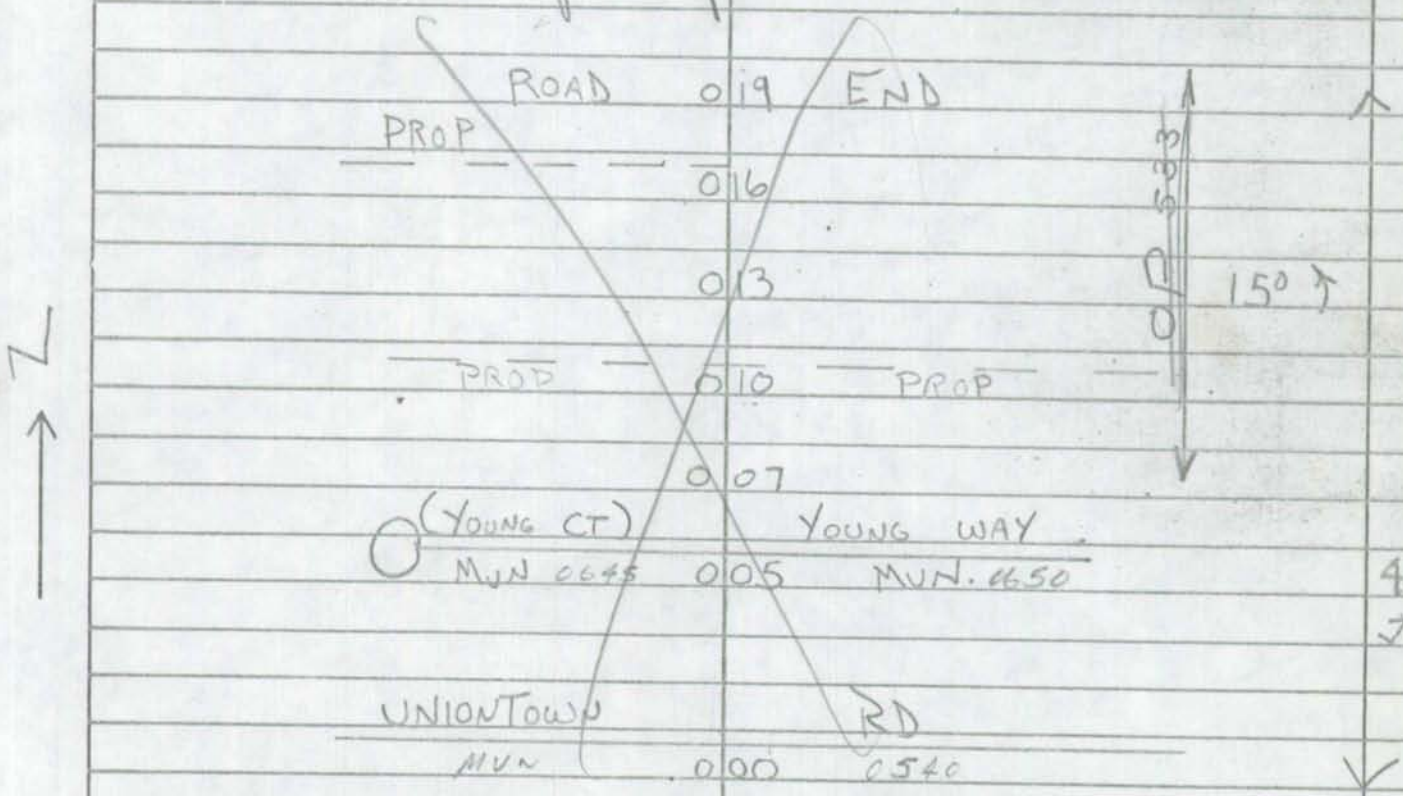

Form 6 HPS (Rev. 1961)

## ROAD INVENTORY SHEET

OP 555

Party Chief T. LANDON
Recorder W. WARFIELD
Helper

Map No. 9

Road No. ~~Co. 530~~
Road Name (SLASMAN'S RD)
Sheet No. 1 of 1
Date 5-10-73
County Carroll - District -4
State Coordinates 819-601

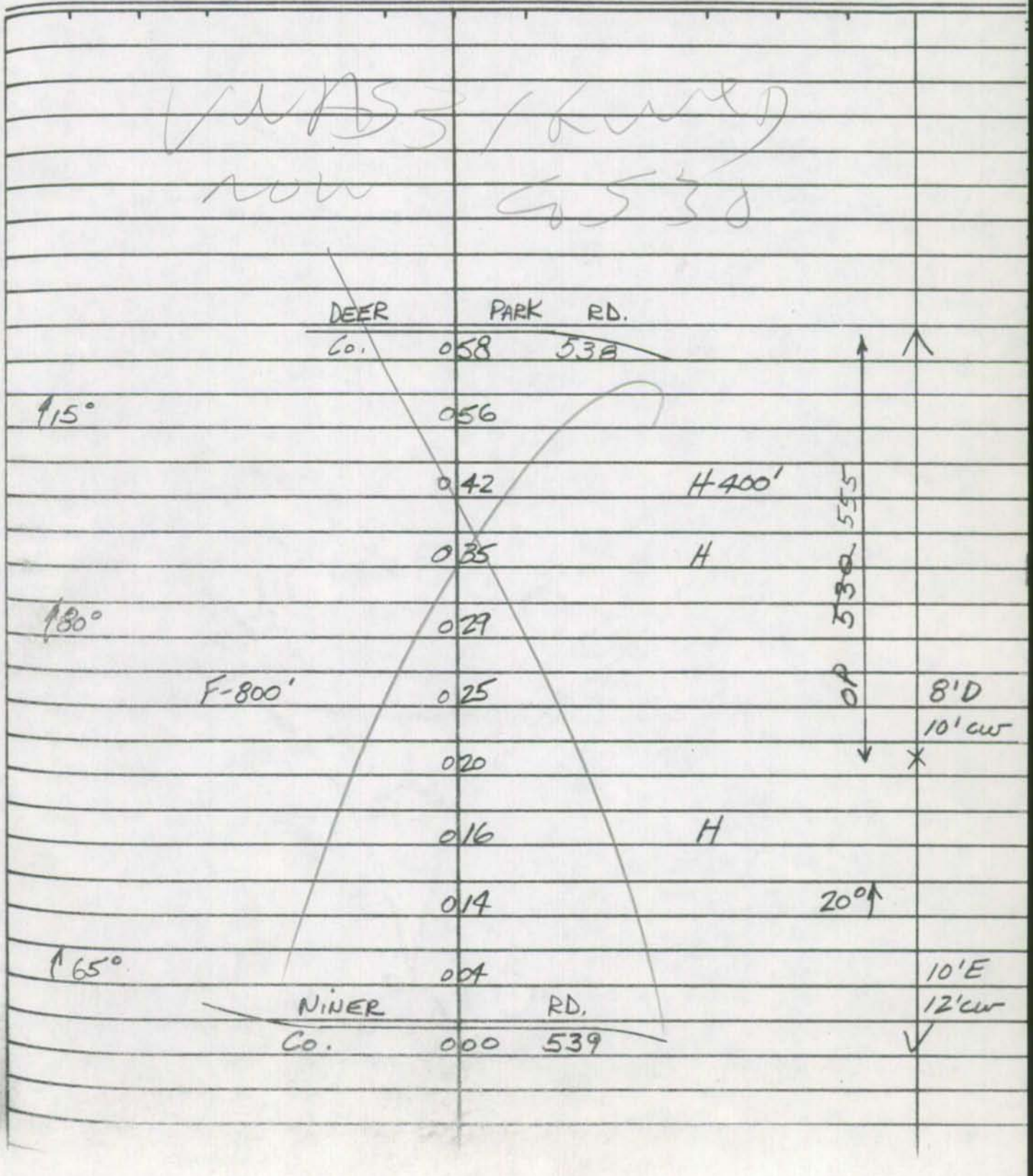

SHA 51.3-8
11-15-72

**STATE HIGHWAY ADMINISTRATION OF MARYLAND**

ROAD INVENTORY SHEET

Party Chief _____
Recorder _____
Helper _____

Map No. _____

Road No. O.P. 652
Road Name _____
Sheet No. _____
Date _____
County _____
State Coordinates _____

SEE CO. 652

SHA 51.3-8
11-15-72

# ROAD INVENTORY SHEET

Road No. _____
Road Name _____
Sheet No. _____
Date _____
County _____
State Coordinates _____

SHA 51.3 - 8 Revised
4.83

MARYLAND STATE HIGHWAY ADMINISTRATION HAMPSTEAD

## ROAD INVENTORY SHEET

Party Chief _____
Recorder _____
Assistant _____
Map No./Dir. 1
State Coordinates _____

Road No. OP868
Road Name Century St
County CARROLL
Date _____
Sheet No. _____ OF _____

| SYSTEM | | | | TRAFFIC | | LINE DIAGRAM | TRAFFIC | | | PAVEMENT DATA |
|---|---|---|---|---|---|---|---|---|---|---|
| FED. AID. | FUNCT CLASS. | HWY. SYS. | HPMS SAMPLE | PRK.G. REST. | COM/IND. ACCESS | | CONTROL | COM/IND. ACCESS | PRK.G. REST. | |
| | | | | | | SEE INVENTORY OF | | | | |
| | | | | | | CO 868 1/29/93 T. Massicot | | | | |

TRAFFIC CODES

TRAFFIC CONTROLS: STOP SIGN=SS, TRAFFIC LIGHT=T.L., FLASHING RED BALL=F.R.

TRAFFIC CODES

PARKING RESTRICTIONS: A.M. PEAK, P.M. PEAK, A.M./P.M. PEAK, NO PARKING ANYTIME=N.P., COMM/IND. ACCESS=E

| SYSTEM | | | | TRAFFIC | | LINE DIAGRAM | TRAFFIC | | | PAVEMENT DATA |
|---|---|---|---|---|---|---|---|---|---|---|
| FED. AID. | FUNCT. CLASS. | HWY. SYS. | HPMS SAMPLE | PRK.G. REST. | COM/IND ACCESS | | CONTROL | COM/IND ACCESS | PRK.G. REST. | |

SHA 51.3-8 STATE HIGHWAY ADMINISTRATION OF MARYLAND
11-15-72

ROAD INVENTORY SHEET

Party Chief FR
Recorder JE
Helper

Map No. 9
78-60

B-11

Road No. ~~Co~~ OP 971
Road Name SOMERSET CT
Sheet No. 1 of 1
Date 1-31-79
County CARROLL
State Coordinates 783-618

| | | | | |
|---|---|---|---|---|
| H | ROAD | 0 47 | END | |
| | | 0 43 | H | |
| | | 0 33 | | 15° |
| | | 0 29 | | 15° |
| | H | 0 23 | | 12' I 20' c-W |
| | | DE CUL 0 20 SAC | H | |
| | | 0 16 | H | |
| SW | PT 40° PC | 0 11 | | |
| | | 0 05 | H | |
| | H | 0 03 | | 20' I 30' c-W |
| | STONE CHAPEL | | RD | |
| | Co | 0 00 | 289 | |

971 OP 971 CO

SHA 31.5-6 STATE HIGHWAY ADMINISTRATION OF MARYLAND
11-15-72

# ROAD INVENTORY SHEET

Party Chief F.R
Recorder JE
Helper

Map No. 9
78-39, 40

Road No. ~~Co~~ OP 979
Road Name PINE CIRCLE N&S
Sheet No. 1 of 1
Date 1-26-79
County CARROLL
State Coordinates 813-600

UNASSIGNED

NOW Co 979

79 - 42

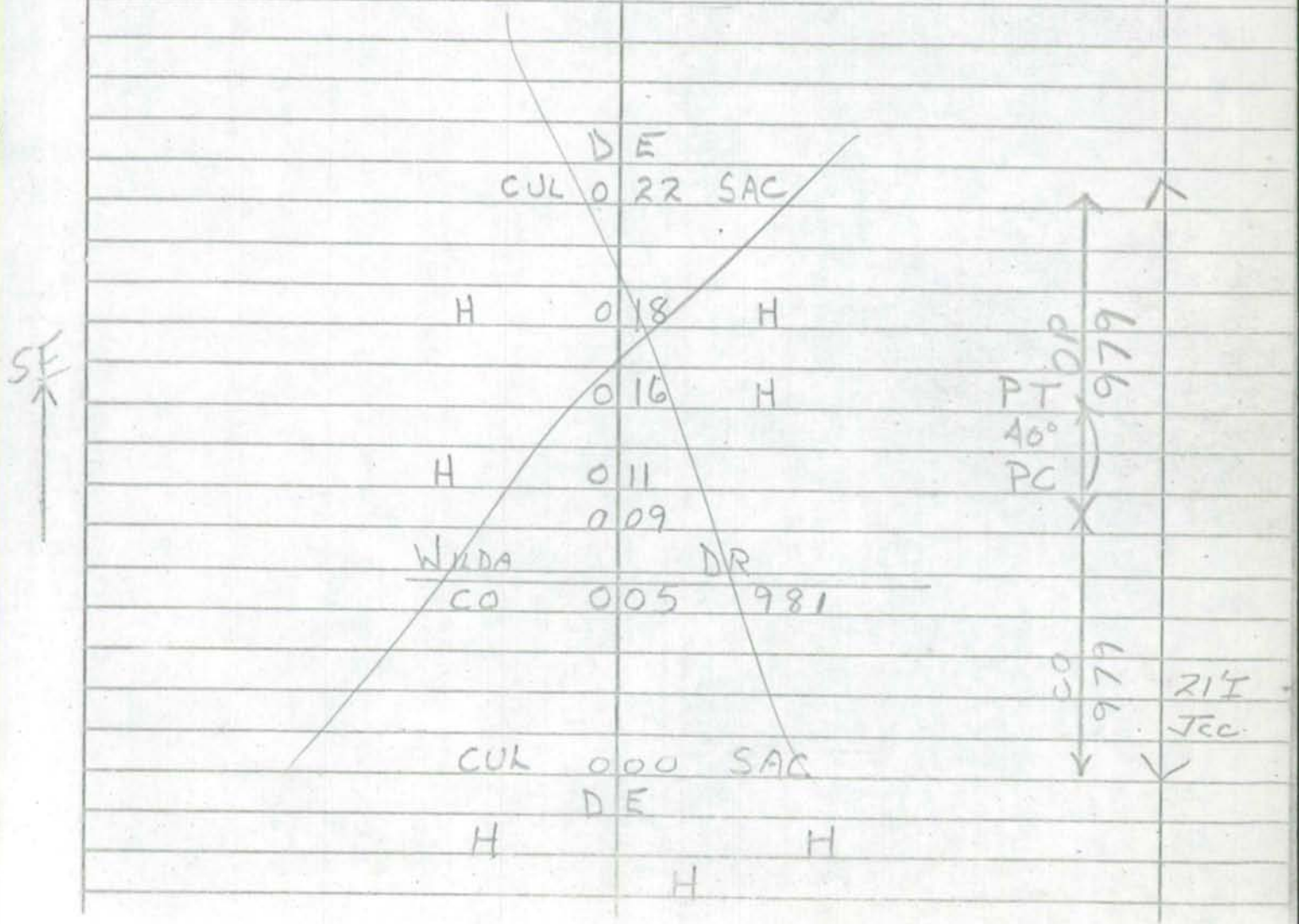

SHA 51.3 - 8 Revised
4.83

# MARYLAND STATE HIGHWAY ADMINISTRATION

## ROAD INVENTORY SHEET

Party Chief _____
Recorder _____
Assistant _____
Map No./Dir. 1
State Coordinates _____

Road No. OP 980
Road Name _____
County CARROLL
Date 12-29-86
Sheet No. _____ OF _____

| SYSTEM | | | | TRAFFIC | | LINE DIAGRAM | TRAFFIC | | | PAVEMENT DATA |
|---|---|---|---|---|---|---|---|---|---|---|
| FED. AID. | FUNCT CLASS. | HWY. SYS. | HPMS SAMPLE | PRKG. REST. | COM/IND. ACCESS | | CONTROL | COM/IND. ACCESS | PRKG. REST. | |
| | | | | | | OP 980 | | | | |
| | | | | | | UNASSIGNED | | | | |
| | | | | | | NOW CO. 1152 | | | | |
| | | | | | | 86-142 | | | | |

TRAFFIC CODES

TRAFFIC CONTROLS: STOP SIGN=SS, TRAFFIC LIGHT=T.L., FLASHING RED BALL=F.R.

TRAFFIC CODES

PARKING RESTRICTIONS: A.M. PEAK, P.M. PEAK, A.M./P.M. PEAK, NO PARKING ANYTIME=N.P., COMM/IND. ACCESS=E

| SYSTEM | | | | TRAFFIC | | LINE DIAGRAM | TRAFFIC | | | | PAVEMENT DATA |
|---|---|---|---|---|---|---|---|---|---|---|---|
| FED. AID. | FUNCT. CLASS. | HWY. SYS. | HPMS SAMPLE | PRK'G. REST. | COM/IND ACCESS | | CONTROL | COM/IND ACCESS | PRK'G. REST. | | |

SHA 51.3 - 8 Revised
4.83

# MARYLAND STATE HIGHWAY ADMINISTRATION

## ROAD INVENTORY SHEET

Party Chief _____
Recorder _____
Assistant _____
Map No./Dir. 1
State Coordinates _____

Road No. OP 981
Road Name _____
County CARROLL
Date 12-29-86
Sheet No. _____ OF _____

| SYSTEM | | | | TRAFFIC | | LINE DIAGRAM | TRAFFIC | | | PAVEMENT DATA |
|---|---|---|---|---|---|---|---|---|---|---|
| FED. AID. | FUNCT. CLASS. | HWY. SYS. | HPMS SAMPLE | PRK.G. REST. | COM/IND. ACCESS | | CONTROL | COM/IND. ACCESS | PRK.G. REST. | |
| | | | | | | UNASSIGNED<br>NOW Co. 1151<br>86-141 | | | | |

TRAFFIC CODES

TRAFFIC CONTROLS: STOP SIGN=SSy
TRAFFIC LIGHT=T.L.,
FLASHING RED BALL=F.R.

TRAFFIC CODES

PARKING RESTRICTIONS: A.M. PEAK,
P.M. PEAK, A.M./P.M. PEAK, NO PARKING
ANYTIME=N.P., COMM/IND. ACCESS=E

| SYSTEM | | | | TRAFFIC | | LINE DIAGRAM | TRAFFIC | | | | PAVEMENT DATA |
|---|---|---|---|---|---|---|---|---|---|---|---|
| FED. AID. | FUNCT. CLASS. | HWY. SYS. | HPMS SAMPLE | PRK.G. REST. | COM/IND ACCESS | | CONTROL | COM/IND ACCESS | PRK.G. REST. | | |

SHA 51.3 - 8 Revised
4.83

# MARYLAND STATE HIGHWAY ADMINISTRATION

## ROAD INVENTORY SHEET

Party Chief _____
Recorder _____
Assistant _____
Map No./Dir. 1
State Coordinates _____

Road No. OP 982
Road Name _____
County CARROLL
Date 12-29-86
Sheet No. _____ OF _____

| SYSTEM | | | | TRAFFIC | | LINE DIAGRAM | TRAFFIC | | | PAVEMENT DATA |
|---|---|---|---|---|---|---|---|---|---|---|
| FED. AID. | FUNCT CLASS. | HWY. SYS. | HPMS SAMPLE | PRKG. REST. | COM/IND. ACCESS | | CONTROL | COM/IND. ACCESS | PRKG. REST. | |
| | | | | | | UNASSIGNED<br>Now Co 1153<br>86-142 | | | | |

TRAFFIC CODES

TRAFFIC CONTROLS: STOP SIGN=SS, TRAFFIC LIGHT=T.L., FLASHING RED BALL=F.R.

TRAFFIC CODES

PARKING RESTRICTIONS: A.M. PEAK, P.M. PEAK, A.M./P.M. PEAK, NO PARKING ANYTIME=N.P., COMM/IND. ACCESS=E

| SYSTEM | | | | TRAFFIC | | LINE DIAGRAM | TRAFFIC | | | PAVEMENT DATA |
|---|---|---|---|---|---|---|---|---|---|---|
| FED. AID. | FUNCT. CLASS. | HWY. SYS. | HPMS SAMPLE | PRKG. REST. | COM/IND ACCESS | | CONTROL | COM/IND ACCESS | PRKG. REST. | |

Form 6 HPS (Rev. 1961)

# ROAD INVENTORY SHEET OP 983

Party Chief T. LANDON
Recorder W. WARFIELD
Helper

Map No. 3&9 79-7 A-11

Road No. Co. 76
Road Name MAIL RTE 1 DIST. 7
Sheet No. 1 OF 1
Date 11-16-72
County Carroll - District - 7
State Coordinates 798 - 650

| | | |
|---|---|---|
| | O/D MEANS Co. BRANCH RD. | |
| | 061 1327 ~~2387~~ | N |
| | 055 F | |
| | 053 | 65° ↑ |
| ↑ 40° | 050 | |
| UNDERGROUND | 043 CABLE | |
| | 037 | 85° ↑ |
| F | 031 | |
| ↑ PT | 028 | |
| 45° | | |
| PC | 020 | |
| | 018 | 24" CMP |
| F | 010 | 60° ↑ |
| ↑ 20° | 005 | |
| | 001 | 10° ↑ 8'E |
| PLEASANT | VALLEY | 10' CWS |
| Co. | 000 75 RD. | ↓ |

S ↑

Form 6 HPS (Rev. 1961)

# ROAD INVENTORY SHEET

Road No. _____
Road Name _____
Sheet No. _____
Date _____
County Carroll - District
State Coordinates _____

SHA 51.3 - 8 Revised
4.83

MARYLAND STATE HIGHWAY ADMINISTRATION HAMPSTEAD

## ROAD INVENTORY SHEET

Party Chief _____
Recorder _____
Assistant _____
Map No./Dir. 1
State Coordinates _____

Road No. OP 984
Road Name Utz Rd
County CARROLL
Date _____
Sheet No. _____ OF _____

| SYSTEM | | | | TRAFFIC | | LINE DIAGRAM | TRAFFIC | | | PAVEMENT DATA |
|---|---|---|---|---|---|---|---|---|---|---|
| FED. AID. | FUNCT CLASS. | HWY. SYS. | HPMS SAMPLE | PRK.G. REST. | COM/IND. ACCESS | | CONTROL | COM/IND. ACCESS | PRK.G. REST. | |
| | | | | | | SEE INVENTORY OF | | | | |
| | | | | | | MU 0109 per Imp. 92-5 | | | | |
| | | | | | | 1/29/93 T. Massicot | | | | |

TRAFFIC CODES

TRAFFIC CONTROLS: STOP SIGN=SS, TRAFFIC LIGHT=T.L., FLASHING RED BALL=F.R.

TRAFFIC CODES

PARKING RESTRICTIONS: A.M. PEAK, P.M. PEAK, A.M./P.M. PEAK, NO PARKING ANYTIME=N.P., COMM/IND. ACCESS=E

| SYSTEM | | | | TRAFFIC | | LINE DIAGRAM | TRAFFIC | | | PAVEMENT DATA |
|---|---|---|---|---|---|---|---|---|---|---|
| FED. AID. | FUNCT. CLASS. | HWY. SYS. | HPMS SAMPLE | PRK'G. REST. | COM/IND ACCESS | | CONTROL | COM/IND ACCESS | PRK'G. REST. | |

Form 6 HPS (Rev. 1961)

M3-71

## ROAD INVENTORY SHEET

OP 985

Party Chief T. LANDON
Recorder W. WARFIELD
Helper

Map No. 3

79-11

A-11

Road No. ~~Co. 160~~
Road Name ~~MAIL RTE. 2 DIST. 8~~ ~~UTZ ROAD~~ UTZ ROAD S. (76-80)
Sheet No. 1 of 1
Date 12-19-72
County Carroll - District - 8
State Coordinates 844-657

75-97

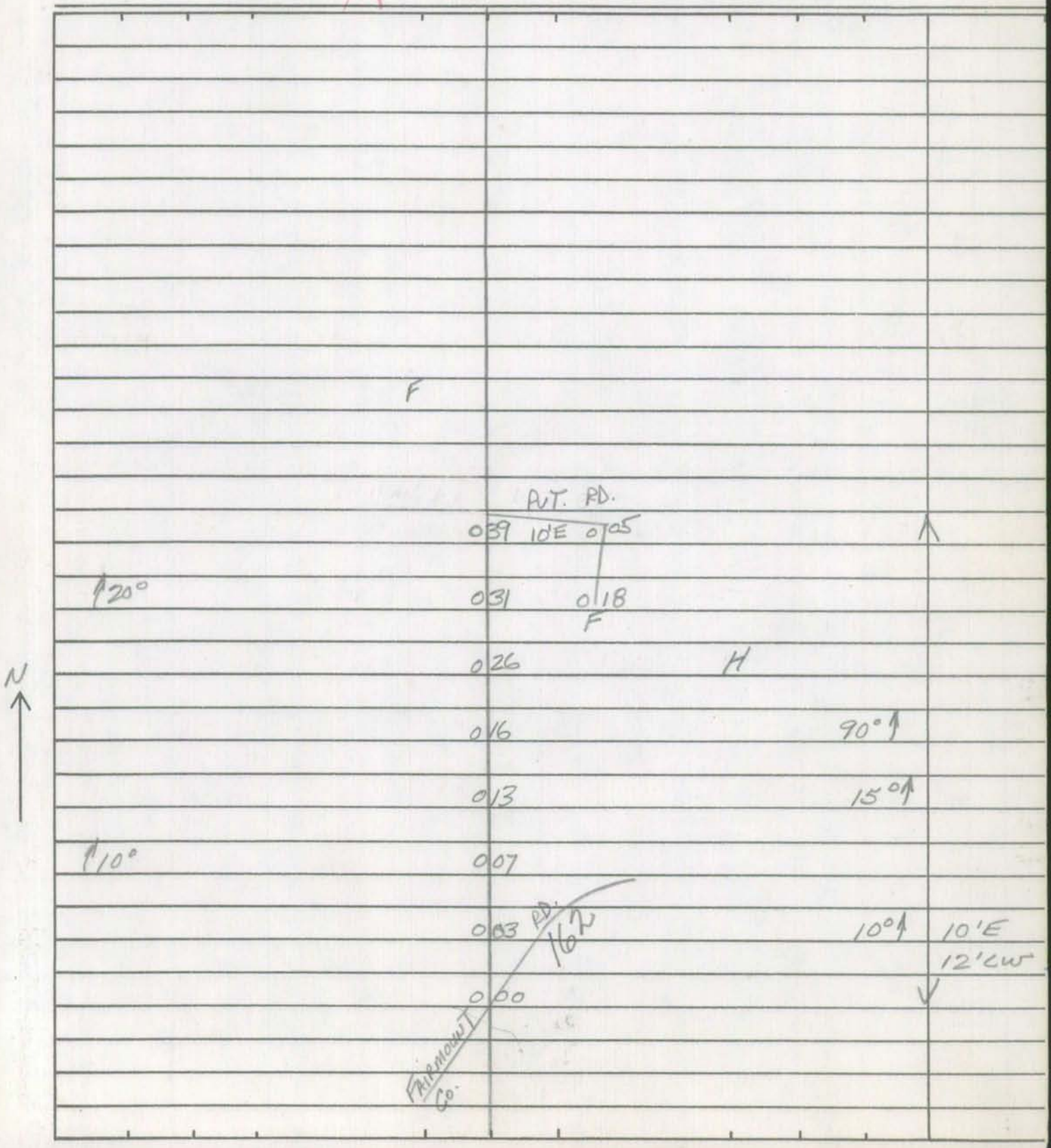

Form 6 HPS (Rev. 1961)

# ROAD INVENTORY SHEET

Road No. _____
Road Name _____
Sheet No. _____
Date _____
County Carroll - District
State Coordinates _____

Form 6 HPS (Rev. 1961)

## ROAD INVENTORY SHEET OP 986

Party Chief T. LANDON
Recorder W. WARFIELD
Helper

Map No. 8 79-9 B-10

Road No. ~~Co.~~ ~~238~~
Road Name MAIL RTE 2 DIST. 11
Sheet No. 1 OF 1
Date 3-29-73
County Carroll - District 11
State Coordinates 760-620

| | | | | |
|---|---|---|---|---|
| | ROAD 029 END | | | ↑ |
| H | 026 | | | |
| | 023 | H | | |
| E ↑ | 021 | H | | |
| | 017 | H | | |
| | 014 | | 80° ↑ | 8'E |
| | | | | 10'CW |
| H | 006 | | 70° ↑ | X |
| 120° | 001 | | | 10'E |
| | | HILL RD / | | 12'CW |
| HAWKS / CO. | 000 | 237 | | ↓ |

Form 6 HPS (Rev. 1961)

# ROAD INVENTORY SHEET

Road No. _____
Road Name _____
Sheet No. _____
Date _____
County Carroll - District
State Coordinates _____

SHA 51.3 - 8 Revised
4.83

MARYLAND STATE HIGHWAY ADMINISTRATION

86-146

## ROAD INVENTORY SHEET

Party Chief _____
Recorder _____
Assistant _____
Map No./Dir. 1
State Coordinates _____

Road No. OP 987
Road Name MAIL RTE 2 DIST 9
County CARROLL
Date _____
Sheet No. _____ OF _____

| SYSTEM | | | | TRAFFIC | | LINE DIAGRAM | TRAFFIC | | | PAVEMENT DATA |
|---|---|---|---|---|---|---|---|---|---|---|
| FED. AID. | FUNCT CLASS. | HWY. SYS. | HPMS SAMPLE | PRKG. REST. | COM/IND. ACCESS | | CONTROL | COM/IND. ACCESS | PRKG. REST. | |
| | | | | | | UNASSIGNED NOW<br>CO 1169 86-146 | | | | |

TRAFFIC CODES

TRAFFIC CONTROLS: STOP SIGN=SS,
TRAFFIC LIGHT=T.L.,
FLASHING RED BALL=F.R.

TRAFFIC CODES

PARKING RESTRICTIONS: A.M. PEAK,
P.M. PEAK, A.M./P.M. PEAK, NO PARKING
ANYTIME=N.P., COMM/IND. ACCESS=E

| SYSTEM | | | | TRAFFIC | | LINE DIAGRAM | TRAFFIC | | | PAVEMENT DATA |
|---|---|---|---|---|---|---|---|---|---|---|
| FED. AID. | FUNCT. CLASS. | HWY. SYS. | HPMS SAMPLE | PRK.G. REST. | COM/IND ACCESS | | CONTROL | COM/IND ACCESS | PRK.G. REST. | |

Form 6 HPS (Rev. 1961)

MAIL RD

OP 988

## ROAD INVENTORY SHEET

Party Chief T. LANDON
Recorder W. WARFIELD
Helper

Map No. 9

Road No. Co. 277
Road Name ~~MAIL RTE 2 DIST. 9~~
Sheet No. 1 OF 1
Date 4-3-73
County Carroll - District - 9
State Coordinates 779-603



Form 6 HPS (Rev. 1961)

ROAD INVENTORY SHEET

Road No. ____________

Road Name ____________

Sheet No. ____________

Date ____________

County Carroll - District

State Coordinates ____________

SHA 51.3 - 8 Revised
4.83

# MARYLAND STATE HIGHWAY ADMINISTRATION

86-144

## ROAD INVENTORY SHEET

Party Chief _____
Recorder _____
Assistant _____
Map No./Dir. 1
State Coordinates _____

Road No. OP 989
Road Name KAUFMAN RD
County CARROLL
Date _____
Sheet No. _____ OF _____

| SYSTEM | | | | TRAFFIC | | LINE DIAGRAM | TRAFFIC | | | PAVEMENT DATA |
|---|---|---|---|---|---|---|---|---|---|---|
| FED. AID. | FUNCT. CLASS. | HWY. SYS. | HPMS SAMPLE | PRK.G. REST. | COM/IND. ACCESS | | CONTROL | COM/IND. ACCESS | PRK.G. REST. | |
| | | | | | | UNASSIGNED NOW<br>Co. 1171 86-144 | | | | |

TRAFFIC CODES

TRAFFIC CONTROLS: STOP SIGN=SS, TRAFFIC LIGHT=T.L., FLASHING RED BALL=F.R.

TRAFFIC CODES

PARKING RESTRICTIONS: A.M. PEAK, P.M. PEAK, A.M./P.M. PEAK, NO PARKING ANYTIME=N.P., COMM/IND. ACCESS=E

| SYSTEM | | | | TRAFFIC | | LINE DIAGRAM | TRAFFIC | | | | PAVEMENT DATA |
|---|---|---|---|---|---|---|---|---|---|---|---|
| FED. AID. | FUNCT. CLASS. | HWY. SYS. | HPMS SAMPLE | PRK'G. REST. | COM/IND ACCESS | | CONTROL | COM/IND ACCESS | PRK'G. REST. | | |

SHA 51.3 - 8 Revised
4.83

# MARYLAND STATE HIGHWAY ADMINISTRATION

## ROAD INVENTORY SHEET

Party Chief _____
Recorder _____
Assistant _____
Map No./Dir. 1
State Coordinates _____

Road No. OP 990
Road Name JORDAN RETREAT RD
County CARROLL
Date _____
Sheet No. _____ OF _____

| SYSTEM | | | | TRAFFIC | | LINE DIAGRAM | TRAFFIC | | | PAVEMENT DATA |
|---|---|---|---|---|---|---|---|---|---|---|
| FED. AID. | FUNCT CLASS. | HWY. SYS. | HPMS SAMPLE | PRKG. REST. | COM/IND. ACCESS | | CONTROL | COM/IND. ACCESS | PRKG. REST. | |
| | | | | | | UNASSIGNED NOW<br>CO 1170 86-143 | | | | |

TRAFFIC CODES

TRAFFIC CONTROLS: STOP SIGN=SS, TRAFFIC LIGHT=T.L., FLASHING RED BALL=F.R.

TRAFFIC CODES

PARKING RESTRICTIONS: A.M. PEAK, P.M. PEAK, A.M./P.M. PEAK, NO PARKING ANYTIME=N.P., COMM/IND. ACCESS=E

| SYSTEM | | | | TRAFFIC | | LINE DIAGRAM | TRAFFIC | | | | PAVEMENT DATA |
|---|---|---|---|---|---|---|---|---|---|---|---|
| FED. AID. | FUNCT. CLASS. | HWY. SYS. | HPMS SAMPLE | PRK'G. REST. | COM/IND ACCESS | | CONTROL | COM/IND ACCESS | PRK'G. REST. | | |
| | | | | | | | | | | | |

UNASSIGNED - NOW CO 988 & P 991

Form 6 HPS (Rev. 1961)

## ROAD INVENTORY SHEET

80-17

Party Chief FR
Recorder JE
Helper
M-15

Road No. Co 988
Road Name Gemini Dr
Sheet No. 1 of 2
Date 4-24-80
County CARROLL DIST 5
818-562

79-18

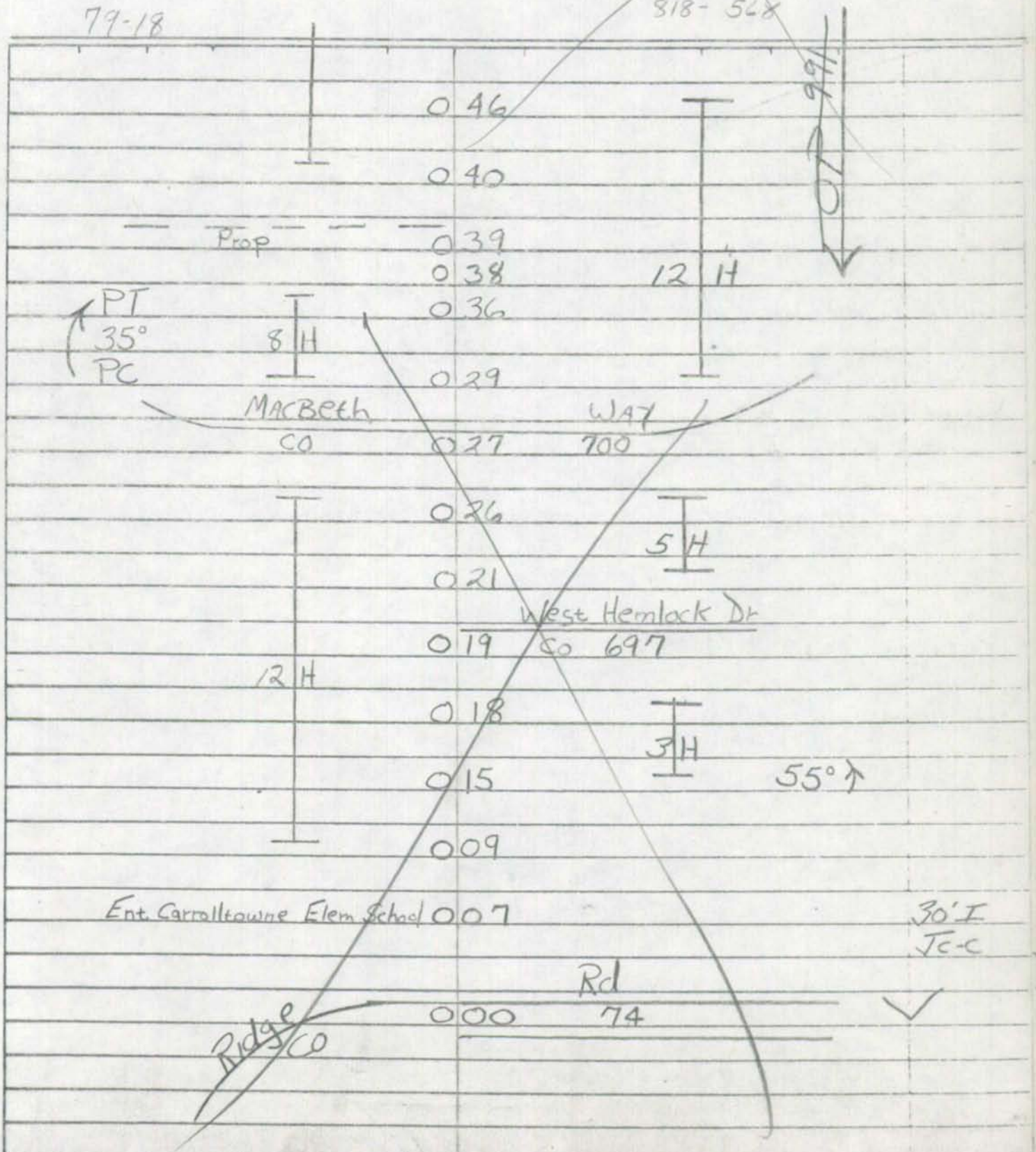

Form 6 HPS (Rev. 1961)

~~OP 991~~

## ROAD INVENTORY SHEET

Road No. ~~CO 988~~
Road Name Gemini Dr
Sheet No. 3 of 3
Date 4-24-80
County ~~CARROLL~~

VACATED

Now CO 988.

80-17

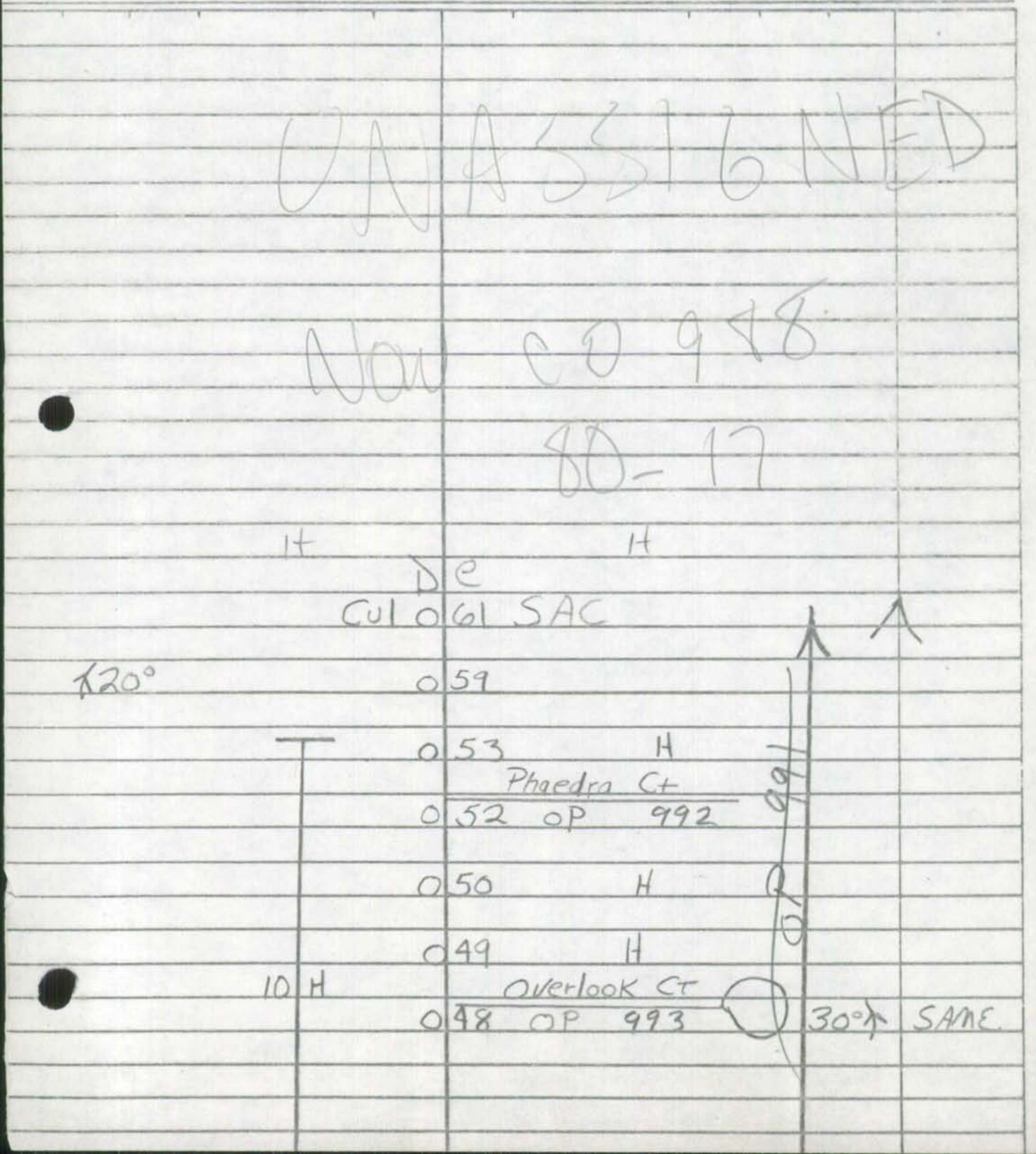

Form 6 HPS (Rev. 1961)

## ROAD INVENTORY SHEET

Party Chief FR
Recorder JE
Helper

Road No. OP A92
Road Name Phaedra Ct
Sheet No. 1 of 1
Date 4-24-80
County CARROLL DIST 5
818 - 568

M15

79-Extra

UNASSIGNED

NDW CO 1007

80-18

N

H H

D E

CUL 008 SAC

3 H

5 H

004

003

30' I
JC-C

Gemini

DT

000 988

CO

Form 6 HPS (Rev. 1961)

# ROAD INVENTORY SHEET

Road No. _____
Road Name _____
Sheet No. _____
Date _____
County _____

Form 6 HPS (Rev. 1961)

## ROAD INVENTORY SHEET

Party Chief FR
Recorder JE
Helper

M15

Road No. OP 993
Road Name OVERLOOK CT
Sheet No. 1 of 1
Date 4/24/80
County CARROLL DIST 5
818-568

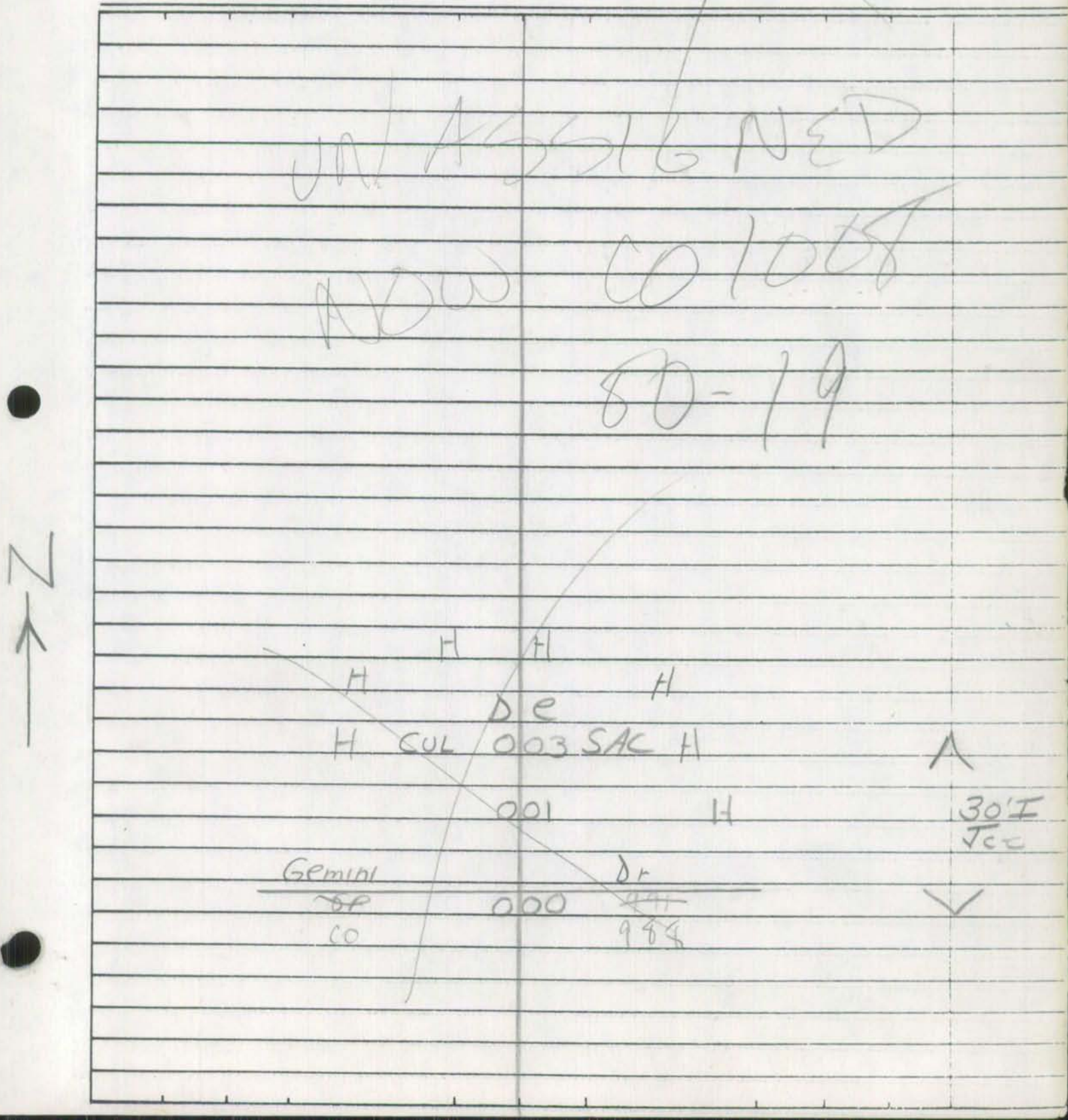

Form 6 HPS (Rev. 1961)

## ROAD INVENTORY SHEET

Road No. ____________

Road Name ____________

Sheet No. ____________

Date ____________

County ____________

Form 6 HPS (Rev. 1/80)

UNASSIGNED - NOW

OP 994

CO 697

80-20

## ROAD INVENTORY SHEET

Party Chief: FR
Recorder: JE
Helper:

Road No.: Co 697
Road Name: West Hemlock Dr
Sheet No.: 1 of 2
Date: 4-24-80
County: CARROLL DIST 5
818-571

M15

79-19

HAMLET CT

| | | |
|---|---|---|
| | 071 | Co 989 |
| | 066 | |
| Ent Shopping Ctr | 059 | |
| | 051 | St Andrews Way |
| ↑15° Ent Shopping Ctr | 050 | OP 915 |
| | 046 | |
| MD | 041 | 26 |
| | 035 | |
| | 027 | |
| East Hemlock Dr Co 696 | 025 | Blue Spruce Dr Co 884 |
| | 024 | |
| | 008 | |
| | 004 | |
| | 002 | |
| East Hemlock Dr Co 696 | 000 | |

4 H

4 H

7 H

11 H

OP 994

80-20

36'I JC-C

44'I JC-C

20°↑

44'I JC-C 3ML

90°↑

18'G 22'C-G

NW

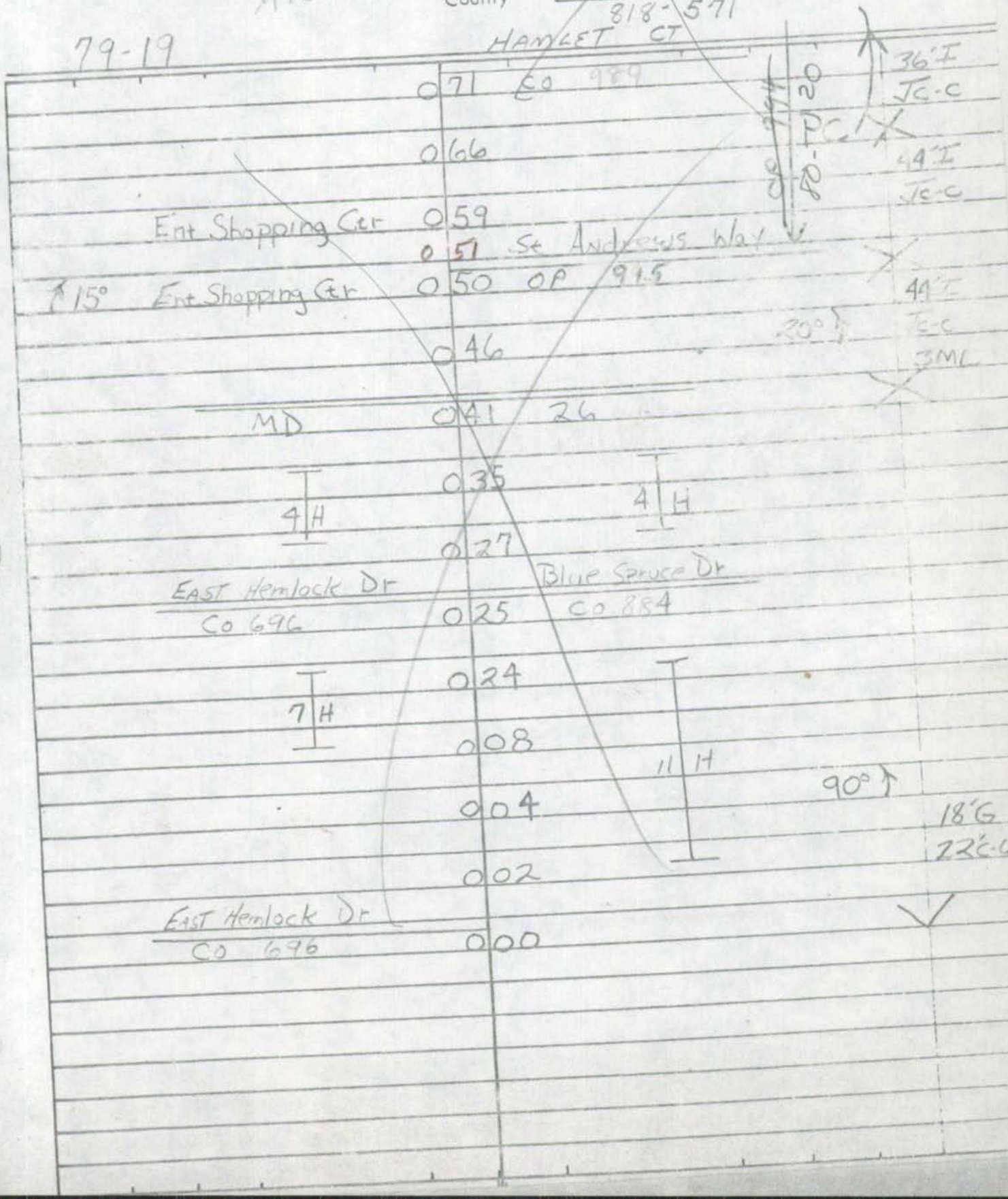

Form 6 HPS (Rev. 1961)

UNASSIGNED
NOW
CO 697
80-20

ROAD INVENTORY SHEET ~~OP 994~~

Road No. Co 697
Road Name West Hemlock Dr
Sheet No. 2 of 2
Date 4-24-80
County CARROLL

Gemini Dr
Co 076 988

074

PT

45°

OP 994 80-20

SAME

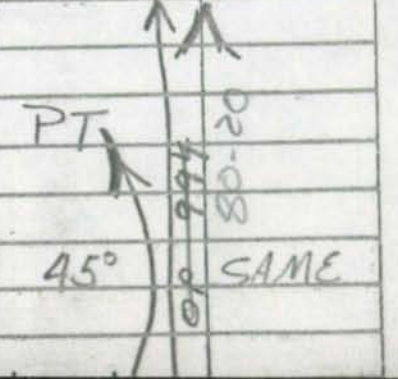

ROAD INVENTORY SHEET OP 995

Road No. Co. 701
Road Name ST. ANDREWS WAY
Sheet No. 1 OF 1
Date 3-14-73
County Carroll - District 5
State Coordinates 817 -570

C-11

UNASSIGNED

NOW CO 701

88-307

NE

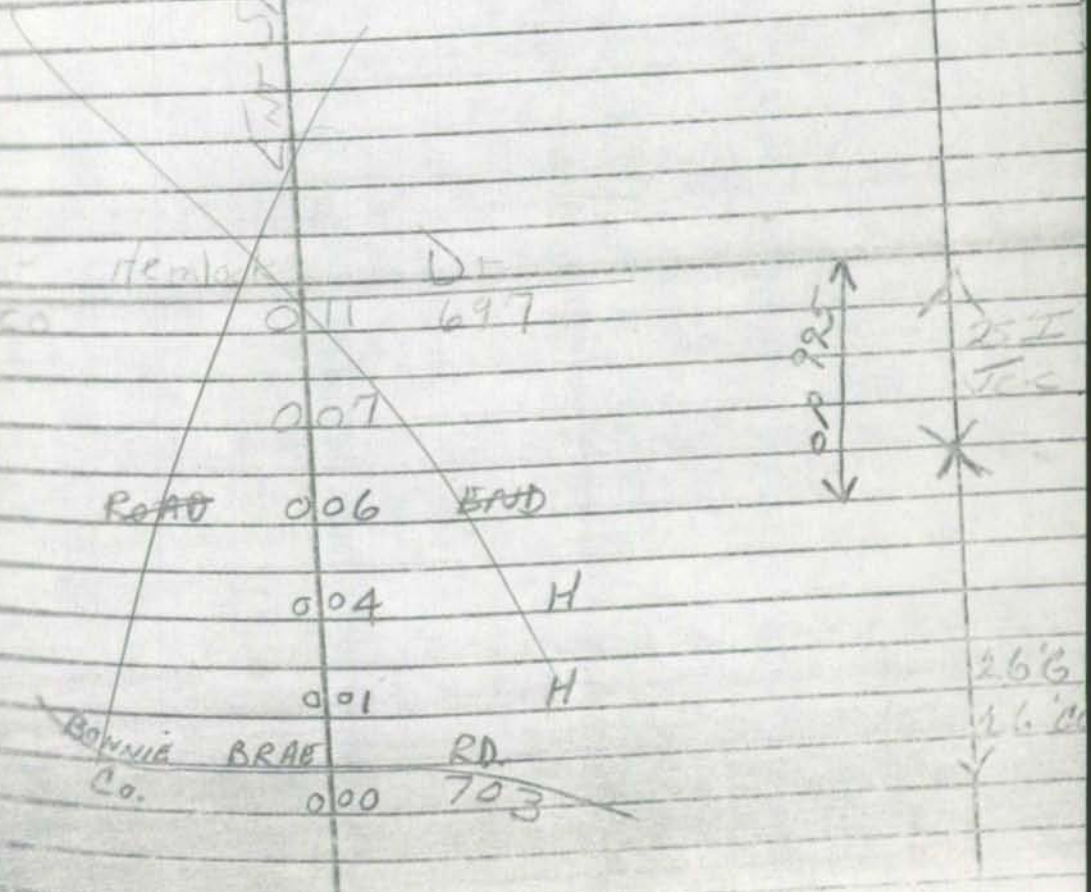

Form 6 HPS (Rev. 1967)

UNASSIGNED

OP 996

NOW

## ROAD INVENTORY SHEET

Party Chief FR
Recorder JE
Helper

Road No. Co 700
Road Name Macbeth Way
Sheet No. 1 of 2
Date 4-24-80
County CARROLL DIS 5
818-569

Co 700

80-22

A15

79-20

| | | | | |
|---|---|---|---|---|
| | 0 38 | H | | |
| 5 H | 0 37 | Prop | | OP 996 |
| | 0 35 | H | | |
| | 0 32 | H | | |
| Gemini | | Dr | | |
| Co | 0 29 | 988 | | |
| | 0 26 | | | 40'I |
| 8 H | 0 20 | 8 H | PT | Jc-c |
| | 0 14 | | 50° PC | |
| Bonnie | | Brae Rd | | |
| Co | 0 10 | 703 | | |
| | 0 08 | | | |
| H | 0 07 | | | |
| H | 0 05 | 3 H | | |
| Glasgow Cir | | | | 28'G |
| ↑30° Co 699 | 0 03 | | | 36'C-W |
| | 0 01 | | | |
| ROAD | 0 00 | END | | |
| | XXX | | | |

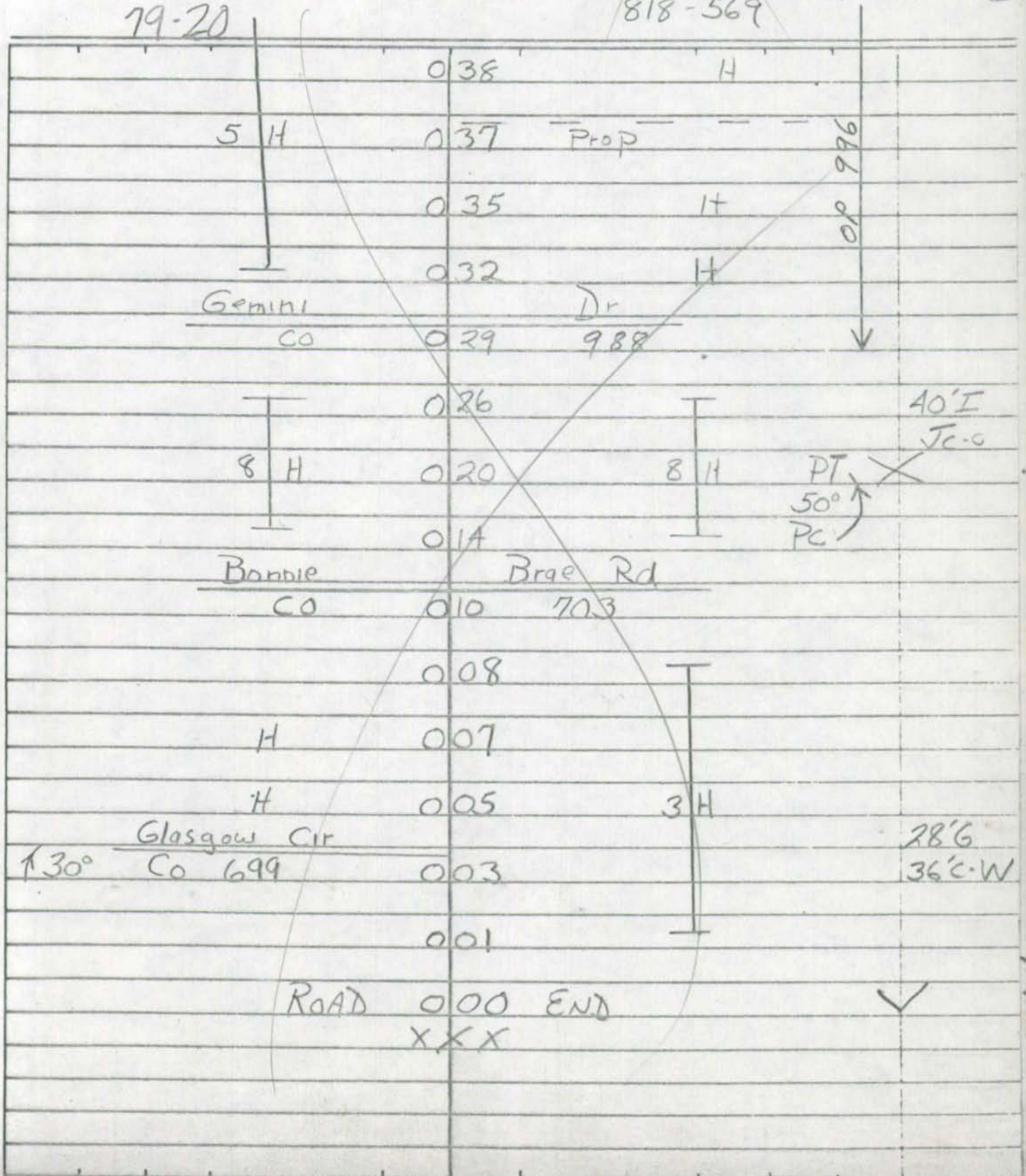

SE ↑

orm 6 HPS (Rev. 1961)

OP996

ROAD INVENTORY SHEET

Road No. Co 700
Road Name Macbeth Way
Sheet No. 2 of 2
Date 4-24-80
County CARROLL

UNASSIGNED

NOW CO 700

80-22

ROAD 049 END

041

15°

OP 996

SAME

SHA 51.3 - 8 Revised
4.83

# MARYLAND STATE HIGHWAY ADMINISTRATION

## ROAD INVENTORY SHEET

Party Chief _____
Recorder _____
Assistant _____
Map No./Dir. 1
State Coordinates _____

Road No. OP 997
Road Name STIRRUP CT
County CARROLL
Date _____
Sheet No. _____ OF _____

88-105

| SYSTEM | | | | TRAFFIC | | LINE DIAGRAM | TRAFFIC | | | PAVEMENT DATA |
|---|---|---|---|---|---|---|---|---|---|---|
| FED. AID. | FUNCT CLASS. | HWY. SYS. | HPMS SAMPLE | PRKG. REST. | COM/IND. ACCESS | | CONTROL | COM/IND. ACCESS | PRKG. REST. | |
| | | | | | | UNASSIGNED<br>Now Co 1200 | | | | |

TRAFFIC CODES

TRAFFIC CONTROLS: STOP SIGN=SS, TRAFFIC LIGHT=T.L., FLASHING RED BALL=F.R.

TRAFFIC CODES

PARKING RESTRICTIONS: A.M. PEAK, P.M. PEAK, A.M./P.M. PEAK, NO PARKING ANYTIME=N.P., COMM/IND. ACCESS=E

| SYSTEM | | | | TRAFFIC | | LINE DIAGRAM | TRAFFIC | | | PAVEMENT DATA |
|---|---|---|---|---|---|---|---|---|---|---|
| FED. AID. | FUNCT. CLASS. | HWY. SYS. | HPMS SAMPLE | PRK.G. REST. | COM/IND ACCESS | | CONTROL | COM/IND ACCESS | PRK.G. REST. | |

SHA 51.3-8
11-15-72

**STATE HIGHWAY ADMINISTRATION OF MARYLAND**

ROAD INVENTORY SHEET

Party Chief _____
Recorder _____
Helper _____

Map No. _____

Road No. 01998
Road Name _____
Sheet No. _____
Date _____
County _____
State Coordinates _____

OP 998 NW

Co 1052

CASSELMAN

SHA 51.3-8
11-15-72

# ROAD INVENTORY SHEET

Road No. _____
Road Name _____
Sheet No. _____
Date _____
County _____
State Coordinates _____

SHA 51.3 - 8 Revised
4.83

# MARYLAND STATE HIGHWAY ADMINISTRATION

## ROAD INVENTORY SHEET

Party Chief _____
Recorder _____
Assistant _____
Map No./Dir. 1
State Coordinates _____

Road No. OP 999
Road Name FETLOCK CT
County CARROLL
Date _____
Sheet No. _____ OF _____

88-104

| SYSTEM | | | | TRAFFIC | | LINE DIAGRAM | TRAFFIC | | | PAVEMENT DATA |
|---|---|---|---|---|---|---|---|---|---|---|
| FED. AID. | FUNCT CLASS. | HWY. SYS. | HPMS SAMPLE | PRK.G. REST. | COM/IND. ACCESS | | CONTROL | COM/IND. ACCESS | PRK.G. REST. | |
| | | | | | | UNASSIGNED<br>NOW CO 1199 | | | | |

TRAFFIC CODES

TRAFFIC CONTROLS: STOP SIGN=SS, TRAFFIC LIGHT=T.L., FLASHING RED BALL=F.R.

TRAFFIC CODES

PARKING RESTRICTIONS: A.M. PEAK, P.M. PEAK, A.M./P.M. PEAK, NO PARKING ANYTIME=N.P., COMM/IND. ACCESS=E


SYSTEM
FED. AID.
FUNCT. CLASS.
HWY. SYS.
HPMS SAMPLE
TRAFFIC
PRK.G. REST.
COM/IND ACCESS
LINE DIAGRAM
TRAFFIC
CONTROL
COM/IND ACCESS
PRK.G. REST.
PAVEMENT DATA

UNASSIGNED - NOW CO 994 OF 1000

80-28

ROAD INVENTORY SHEET

Party Chief FB
Recorder JE
Helper

M-15

Road No. Co 994
Road Name Tanglewood Dr
Sheet No. 1 of 2
Date 4-25-80
County CARROLL
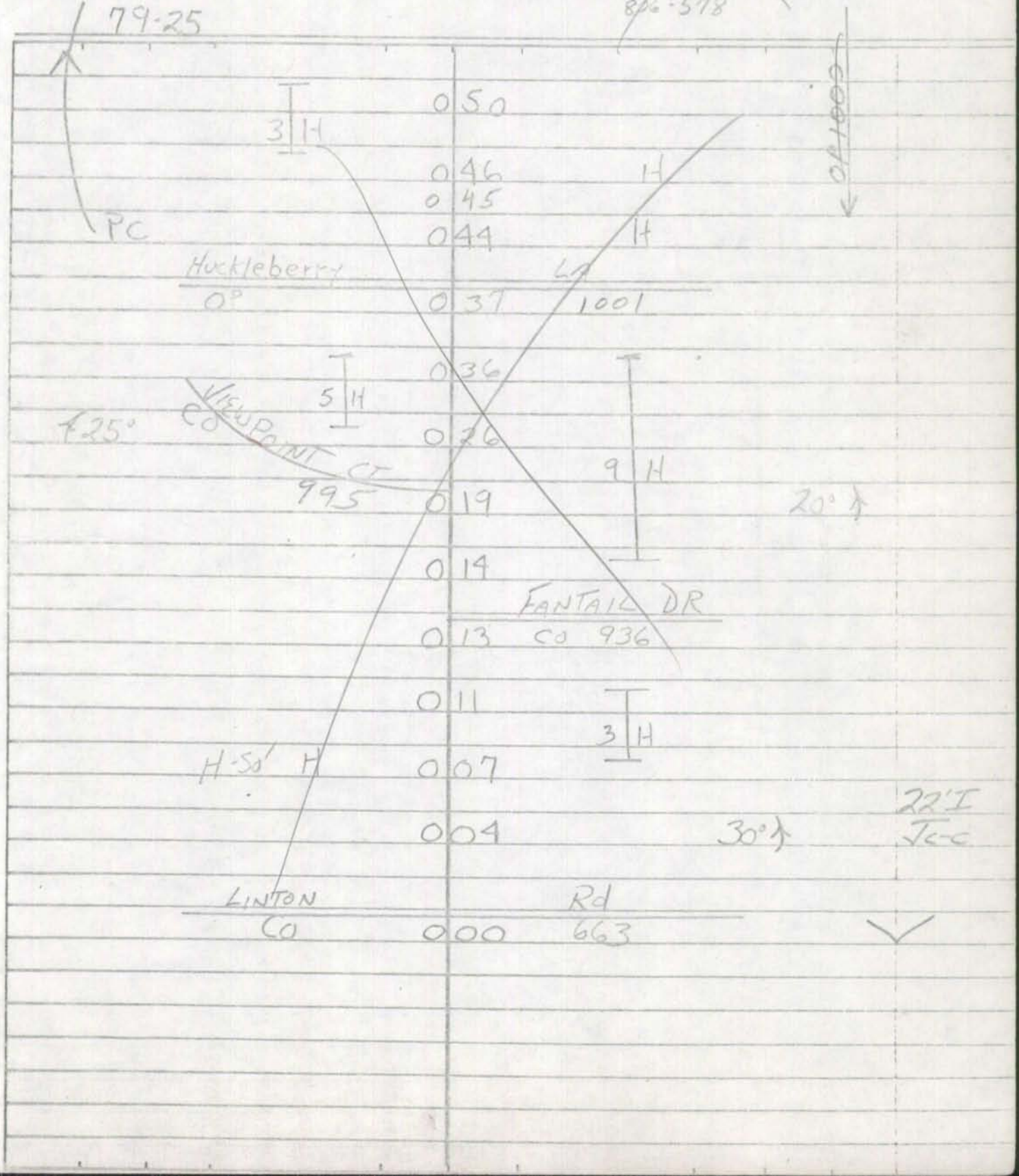
80-578