CARROLL COUNTY
COUNTY ROADS
1335 -
SR / GV

SHA 51.3 - 8 Revised
4.83

MARYLAND STATE HIGHWAY ADMINISTRATION

94-24 CO
(94-8) ST

ROAD INVENTORY SHEET

Party Chief: B. BALZANNA
Recorder: A. HATTEN
Assistant:
Map No./Dir.: C-11 / N
State Coordinates: 802-578

Road No.: CO 1335
Road Name: MEVERFIELD CT
County: CARROLL
Date: 10-14-94
Sheet No.: 1 OF 1

TRAFFIC CODES
TRAFFIC CONTROLS: STOP SIGN=SS, TRAFFIC LIGHT=T.L., FLASHING RED BALL=F.R.

TRAFFIC CODES
PARKING RESTRICTIONS: A.M. PEAK, P.M. PEAK, A.M./P.M. PEAK, NO PARKING ANYTIME=N.P., COMM/IND. ACCESS=E

SYSTEM				TRAFFIC		LINE DIAGRAM	TRAFFIC			PAVEMENT DATA
FED. AID.	FUNCT CLASS.	HWY. SYS.	HPMS SAMPLE	PRK.G. REST.	COM/IND. ACCESS		CONTROL	COM/IND. ACCESS	PRK.G. REST.	
	RURAL LOCAL					D E				
						CUL 009 SAC			↑	
						003 30°				22'I
										JC-C
						MD 000 850 G	SS		V	
						(CO 1485) C068				

SYSTEM				TRAFFIC		LINE DIAGRAM	TRAFFIC			PAVEMENT DATA
FED. AID.	FUNCT. CLASS.	HWY. SYS.	HPMS SAMPLE	PRK.G. REST.	COM/IND ACCESS		CONTROL	COM/IND ACCESS	PRK.G. REST.	

SHA 51.3 - 8 Revised
4.83

MARYLAND STATE HIGHWAY ADMINISTRATION

94-34 CO
(94-10) ST

ROAD INVENTORY SHEET

Party Chief: B. BALZANNA
Recorder: A. HATTEN
Assistant:
Map No./Dir.: EG-11 / S
State Coordinates: 798-578

Road No.: CO 1336
Road Name: RHONDA RD
County: CARROLL
Date: 10-14-94
Sheet No.: 1 OF 1

TRAFFIC CODES
TRAFFIC CONTROLS: STOP SIGN=SS, TRAFFIC LIGHT=T.L., FLASHING RED BALL=F.R.

TRAFFIC CODES
PARKING RESTRICTIONS: A.M. PEAK, P.M. PEAK, A.M./P.M. PEAK, NO PARKING ANYTIME=N.P., COMM/IND. ACCESS=E

SYSTEM				TRAFFIC		LINE DIAGRAM	TRAFFIC			PAVEMENT DATA
FED. AID.	FUNCT. CLASS.	HWY. SYS.	HPMS SAMPLE	PRK.G. REST.	COM/IND. ACCESS		CONTROL	COM/IND. ACCESS	PRK.G. REST.	
						D E				
						CUL 047 SAC				↑
						GINA CT				
						039 CO 1337				
						037 PT				
						120°				
						021 PC				
	RURAL LOCAL									22' H
										2 UML
						(Old Liberty RD West)				
						MD 000 850 H	SS			V.
						P 157				

SYSTEM				TRAFFIC		LINE DIAGRAM	TRAFFIC				PAVEMENT DATA
FED. AID.	FUNCT. CLASS.	HWY. SYS.	HPMS SAMPLE	PRK.G. REST.	COM/IND ACCESS		CONTROL	COM/IND ACCESS	PRK.G. REST.		

SHA 51.3 - 8 Revised
4.83

MARYLAND STATE HIGHWAY ADMINISTRATION

94-35 to
(94-10A) ST

ROAD INVENTORY SHEET

Party Chief B. BALZANNA
Recorder A. HATTEN
Assistant
Map No./Dir. G-11 / 3
State Coordinates 79B - 37B

Road No. CO 1337
Road Name GINA CT
County CARROL
Date 10-14-94
Sheet No. 1 OF 1

TRAFFIC CODES
TRAFFIC CONTROLS: STOP SIGN=SS, TRAFFIC LIGHT=T.L., FLASHING RED BALL=F.R.

TRAFFIC CODES
PARKING RESTRICTIONS: A.M. PEAK, P.M. PEAK, A.M./P.M. PEAK, NO PARKING ANYTIME=N.P., COMM/IND. ACCESS=E

SYSTEM				TRAFFIC		LINE DIAGRAM			TRAFFIC			PAVEMENT DATA
FED. AID.	FUNCT CLASS.	HWY. SYS.	HPMS SAMPLE	PRKG. REST.	COM/IND. ACCESS	PVT DR			CONTROL	COM/IND. ACCESS	PRKG. REST.	
	RURAL LOCAL					D	E					↑
						CUL	023	SAC				
												22' H
						RHONDA		RD				
						CO	000	13316	55			↓

SYSTEM				TRAFFIC		LINE DIAGRAM	TRAFFIC			PAVEMENT DATA
FED. AID.	FUNCT. CLASS.	HWY. SYS.	HPMS SAMPLE	PRKG. REST.	COM/IND ACCESS		CONTROL	COM/IND ACCESS	PRKG. REST.	

SHA 51.3 - 8 Revised
4.83

MARYLAND STATE HIGHWAY ADMINISTRATION

(93-22A)

ROAD INVENTORY SHEET Co 1338

Party Chief GD
Recorder AH
Assistant
Map No./Dir. C-11 / N
State Coordinates 821-571

Road No. ~~OR~~ 1~~2~~3
Road Name AGRIPPA'S CT
County CARROLL
Date 2-24-94
Sheet No. 1 OF 1

94-11 CO

TRAFFIC CODES
TRAFFIC CONTROLS: STOP SIGN=S.S., TRAFFIC LIGHT=T.L., FLASHING RED BALL=F.R.

TRAFFIC CODES
PARKING RESTRICTIONS: A.M. PEAK, P.M. PEAK, A.M./P.M. PEAK, NO PARKING ANYTIME=N.P., COMM/IND. ACCESS=E

SYSTEM				TRAFFIC		LINE DIAGRAM	TRAFFIC			PAVEMENT DATA
FED. AID.	FUNCT CLASS.	HWY. SYS.	HPMS SAMPLE	PKG. REST.	COM/IND. ACCESS		CONTROL	COM/IND. ACCESS	PKG. REST.	
						DE				
						CUL 009 SAC				↑
						PT 007				
						45°				
						PC 002				ZZ'I JC-C ZUML
						MONROE AVE				
URBAN	LOCAL					~~OR~~ Co 000 1156 ~~1208~~ 753	SS			✓

SYSTEM				TRAFFIC		LINE DIAGRAM	TRAFFIC			PAVEMENT DATA
FED. AID.	FUNCT. CLASS.	HWY. SYS.	HPMS SAMPLE	PRKG. REST.	COM/IND ACCESS		CONTROL	COM/IND ACCESS	PRKG. REST.	

SHA 51.3 - 8 Revised 4.83

MARYLAND STATE HIGHWAY ADMINISTRATION

ROAD INVENTORY SHEET

Party Chief G. Davis
Recorder J. Leary
Assistant
Map No./Dir. B-11/ 5
State Coordinates 837-639

Road No. Co 1339
Road Name Hand CT
County Carroll
Date 1-24-95
Sheet No. 1 OF 1

94-27 Co

SYSTEM: FED. AID. | FUNCT CLASS. | HWY. SYS. | HPMS SAMPLE
TRAFFIC: PRKG. REST. | COM/IND. ACCESS

LINE DIAGRAM

TRAFFIC: CONTROL | COM/IND. ACCESS | PRKG. REST.

PAVEMENT DATA

TRAFFIC CODES
TRAFFIC CONTROLS: STOP SIGN=SS, TRAFFIC LIGHT=T.L., FLASHING RED BALL=F.R.

TRAFFIC CODES
PARKING RESTRICTIONS: A.M. PEAK, P.M. PEAK, A.M./P.M. PEAK, NO PARKING ANYTIME=N.P., COMM/IND. ACCESS=E

RURAL LOCAL

D E Chase DR / PVT
CUL 0 19 SAC

Shane DR
PVT 0 17

(Hoffman Mill Rd)
CO 0 00 447 @ 40 (L) SS

22' I
J-CC
2 UML

SYSTEM				TRAFFIC		LINE DIAGRAM	TRAFFIC			PAVEMENT DATA
FED. AID.	FUNCT. CLASS.	HWY. SYS.	HPMS SAMPLE	PRK.G. REST.	COM/IND ACCESS		CONTROL	COM/IND ACCESS	PRK.G. REST.	

SHA 51.3 - 8 Revised
4.83

95-6
2-12-96
GD/TM

MARYLAND STATE HIGHWAY ADMINISTRATION

ROAD INVENTORY SHEET

Party Chief G. Davis
Recorder J. Leary
Assistant
Map No./Dir. B-11 / E
State Coordinates 822-609

Road No. Co 1340
Road Name Hidden Brook Rd
County Carroll
Date 1-19-95
Sheet No. 1 OF 1

94-51 Co

TRAFFIC CODES
TRAFFIC CONTROLS: STOP SIGN=SS, TRAFFIC LIGHT=T.L., FLASHING RED BALL=F.R.

TRAFFIC CODES
PARKING RESTRICTIONS: A.M. PEAK, P.M. PEAK, A.M./P.M. PEAK, NO PARKING ANYTIME=N.P., COMM/IND. ACCESS=E

SYSTEM: FED. AID.	SYSTEM: FUNCT. CLASS.	SYSTEM: HWY. SYS.	SYSTEM: HPMS SAMPLE	TRAFFIC: PRKG. REST.	TRAFFIC: COM/IND. ACCESS	LINE DIAGRAM	TRAFFIC: CONTROL	TRAFFIC: COM/IND. ACCESS	TRAFFIC: PRKG. REST.	PAVEMENT DATA
						(Ridgemont ~~(No~~				
						~~OF~~ CO 0 29 1384 ~~95-6A~~				
						~~Road~~ 0 27 ~~End~~				
	RURAL LOCAL					0 13 2-60" CMP's				
										20' I
										2UML
						Misty Meadow Rd				
						CO 0 00 1318 C.85(L)	SS			
						WARM FOREST DR (PVT)				

SYSTEM				TRAFFIC		LINE DIAGRAM	TRAFFIC			PAVEMENT DATA
FED. AID.	FUNCT. CLASS.	HWY. SYS.	HPMS SAMPLE	PRK.G. REST.	COM/IND ACCESS		CONTROL	COM/IND ACCESS	PRK.G. REST.	

(*Was .95-1.50 of Co 494 - Was Relocated)

SHA 51.3 - 8 Revised
4.83

MARYLAND STATE HIGHWAY ADMINISTRATION

ROAD INVENTORY SHEET

Party Chief G. Davis
Recorder J. Leary
Assistant
Map No./Dir. B11 / 5
State Coordinates 823- 664

Road No. Co 1341
Road Name Kays Mill Rd S
County Carroll
Date 1-19-95
Sheet No. 1 OF 1

94-49 Co

TRAFFIC CODES
TRAFFIC CONTROLS: STOP SIGN=SS, TRAFFIC LIGHT=T.L., FLASHING RED BALL=F.R.

TRAFFIC CODES
PARKING RESTRICTIONS: A.M. PEAK, P.M. PEAK, A.M./P.M. PEAK, NO PARKING ANYTIME=N.P., COMM/IND. ACCESS=E

SYSTEM: FED. AID.	SYSTEM: FUNCT CLASS.	SYSTEM: HWY. SYS.	SYSTEM: HPMS SAMPLE	TRAFFIC: PEKG. REST.	TRAFFIC: COM/IND. ACCESS	LINE DIAGRAM	TRAFFIC: CONTROL	TRAFFIC: COM/IND. ACCESS	TRAFFIC: PEKG. REST.	PAVEMENT DATA
	RURAL LOCAL					Kays Co — Mill Rd 494 (1.95 (L))				
						0 48	SS			
										20' I
										2ML
										4' FShld
						Toggenburg DR				
						0 30 Co 1086 90°	SS			
						0 05 PTR 85°				
						0 01 PC				20' I
										2ML
						Kays Co — Mill Rd 494 (1.29 (L))				
						0 00	SS			

SYSTEM				TRAFFIC		LINE DIAGRAM	TRAFFIC			PAVEMENT DATA
FED. AID.	FUNCT. CLASS.	HWY. SYS.	HPMS SAMPLE	PRKG. REST.	COM/IND ACCESS		CONTROL	COM/IND ACCESS	PRKG. REST.	

SHA 51.3 - 8 Revised
4.83

MARYLAND STATE HIGHWAY ADMINISTRATION

ROAD INVENTORY SHEET

Party Chief G. Davis
Recorder J. Leary
Assistant
Map No./Dir. B-11 / N
State Coordinates 925-606

Road No. Co 1342
Road Name Country Woods CT
County Carroll
Date 1-19-95
Sheet No. 1 OF 1

'94-50Co

TRAFFIC CODES
TRAFFIC CONTROLS: STOP SIGN=SS, TRAFFIC LIGHT=T.L., FLASHING RED BALL=F.R.

TRAFFIC CODES
PARKING RESTRICTIONS: A.M. PEAK, P.M. PEAK, A.M./P.M. PEAK, NO PARKING ANYTIME=N.P., COMM/IND. ACCESS=E

SYSTEM				TRAFFIC		LINE DIAGRAM		TRAFFIC			PAVEMENT DATA
FED. AID.	FUNCT CLASS.	HWY. SYS.	HPMS SAMPLE	PRKG. REST.	COM/IND. ACCESS			CONTROL	COM/IND. ACCESS	PRKG. REST.	
	RURAL LOCAL					Crystal Woods DR PVT	E				
						Cul O	37 SAC				
						PT	O 35				
						60°					
						PRC	O 28 Shadow Oak DR PRC				
							O 27 PVT				
							30°				
						PRL	O 18 PC				
						30°	Morning Breeze DR				
							O 12 PVT				
						PC	O 10				
											20'I
											2UML
						(Kays	Mill Rd)				
						Co	O 00 494 c1.05(R)	SS			

SYSTEM				TRAFFIC		LINE DIAGRAM	TRAFFIC			PAVEMENT DATA
FED. AID.	FUNCT. CLASS.	HWY. SYS.	HPMS SAMPLE	PRK.G. REST.	COM/IND ACCESS		CONTROL	COM/IND ACCESS	PRK.G. REST.	

SHA 51.3 - 8 Revised
4.83

MARYLAND STATE HIGHWAY ADMINISTRATION

ROAD INVENTORY SHEET

Party Chief G. Davis
Recorder J. Leary
Assistant
Map No./Dir. B-11 / S
State Coordinates 821-602

Road No. Co. 1343
Road Name Edolin Farms CT
County Carroll
Date 1-19-95
Sheet No. 1 OF 1

94-36co

TRAFFIC CODES
TRAFFIC CONTROLS: STOP SIGN=SS, TRAFFIC LIGHT=T.L., FLASHING RED BALL=F.R.

TRAFFIC CODES
PARKING RESTRICTIONS: A.M. PEAK, P.M. PEAK, A.M./P.M. PEAK, NO PARKING ANYTIME=N.P., COMM/IND. ACCESS=E

SYSTEM: FED. AID.	SYSTEM: FUNCT. CLASS.	SYSTEM: HWY. SYS.	SYSTEM: HPMS SAMPLE	TRAFFIC: PRKG. REST.	TRAFFIC: COM/IND. ACCESS	LINE DIAGRAM	TRAFFIC: CONTROL	TRAFFIC: COM/IND. ACCESS	TRAFFIC: PRKG. REST.	PAVEMENT DATA
	RURAL LOCAL					Edolin DR PVT				
						D E				
						CuL 015 SAC				
						Flat Rock DR				
						PVT 006				
										18' I 2UML
						Park				
						(Deer 000 538 RD)	SS			
						@3.92 (R)				

SYSTEM				TRAFFIC		LINE DIAGRAM	TRAFFIC			PAVEMENT DATA
FED. AID.	FUNCT. CLASS.	HWY. SYS.	HPMS SAMPLE	PRK.G. REST.	COM/IND ACCESS		CONTROL	COM/IND ACCESS	PRK.G. REST.	

SHA 51.3 - 8 Revised
4.83

MARYLAND STATE HIGHWAY ADMINISTRATION

ROAD INVENTORY SHEET

96-4
GD/AL
3-13-97

Party Chief G. Davis
Recorder J. Leary
Assistant
Map No./Dir. B-11 / E
State Coordinates 869-614

Road No. Co 1344
Road Name Wilmot Ridge Rd
County Carroll
Date 1-19-95
Sheet No. 1 OF 1

94-28co

TRAFFIC CODES
TRAFFIC CONTROLS: STOP SIGN=S.S., TRAFFIC LIGHT=T.L., FLASHING RED BALL=F.R.

TRAFFIC CODES
PARKING RESTRICTIONS: A.M. PEAK, P.M. PEAK, A.M./P.M. PEAK, NO PARKING ANYTIME=N.P., COMM/IND. ACCESS=E

SYSTEM: FED. AID.	SYSTEM: FUNCT. CLASS.	SYSTEM: HWY. SYS.	SYSTEM: HPMS SAMPLE	TRAFFIC: PRKG. REST.	TRAFFIC: COM/IND. ACCESS	LINE DIAGRAM	TRAFFIC: CONTROL	TRAFFIC: COM/IND. ACCESS	TRAFFIC: PRKG. REST.	PAVEMENT DATA
	RURAL LOCAL					(Don Ave) Co 525				
						Wilmot Ridge Rd				
						Co 1344 0 49				
						0 44 PT				
						90°				
						0 36 PC				
						~~D E~~				
						~~GUL 0 19 SAC~~				
						0 29 PT				
						0 18 ~~PT~~				
						180°				
						~~45°~~				
						Rapier Dr				
						0 13 PVT				
						0 12 PC				
										22' I
										J C-C
										2UML
						(Wilmot Ridge Rd)				
						~~Don~~ (Don Ave)				
						Co ~~Co~~ 1344 0 00 Co 525 0.65 (R) SS				

SYSTEM				TRAFFIC		LINE DIAGRAM	TRAFFIC				PAVEMENT DATA
FED. AID.	FUNCT. CLASS.	HWY. SYS.	HPMS SAMPLE	PRKG. REST.	COM/IND ACCESS		CONTROL	COM/IND ACCESS	PRKG. REST.		

SHA 51.3 - 8 Revised
4.83

MARYLAND STATE HIGHWAY ADMINISTRATION

97-6
2-3-98
BB/AP

ROAD INVENTORY SHEET

Party Chief G. Davis
Recorder J. Leary
Assistant
Map No./Dir. B-11/N
State Coordinates 800-622

Road No. Co 1345
Road Name Canon Way
County Carroll
Date 1-19-95
Sheet No. 1 OF 1

GD/NL/1-19-95
94-58 CO

TRAFFIC CODES
TRAFFIC CONTROLS: STOP SIGN=SS, TRAFFIC LIGHT=T.L., FLASHING RED BALL=F.R.

TRAFFIC CODES
PARKING RESTRICTIONS: A.M. PEAK, P.M. PEAK, A.M./P.M. PEAK, NO PARKING ANYTIME=N.P., COMM/IND. ACCESS=E

SYSTEM				TRAFFIC		LINE DIAGRAM	TRAFFIC			PAVEMENT DATA
FED. AID.	FUNCT CLASS.	HWY. SYS.	HPMS SAMPLE	PRKG. REST.	COM/IND. ACCESS		CONTROL	COM/IND. ACCESS	PRKG. REST.	
	RURAL LOCAL					0 40 PT 90° PC				
						0 31				
						~~D~~ E				
						~~cul~~ 0 20 ~~SAE~~				
						CANON CT				
						0 21 CO 14308				
						0 18 ~~End Co Maint. Sign~~				
						PT 0 16				
						90° Colvilla DR				
						PVT 0 11				
						PC 0 08				30' I
										J C-C
										2UML
						(Kate Wagner Rd)				
						CO 0 00 302 c87(4) SS			Y	

SYSTEM				TRAFFIC		LINE DIAGRAM	TRAFFIC				PAVEMENT DATA
FED. AID.	FUNCT. CLASS.	HWY. SYS.	HPMS SAMPLE	PRK.G. REST.	COM/IND ACCESS		CONTROL	COM/IND ACCESS	PRK.G. REST.		
						D E					
						CUL 0 75 SAC					
						HOOK RD					
						CO 0 68 327					
						30 0 57					
						WASHINGTON LA					
						0 48 CO 1082					
											30' I
											J C-C
											2 UNL

SHA 51.3 - 8 Revised
4.83

MARYLAND STATE HIGHWAY ADMINISTRATION

ROAD INVENTORY SHEET

Party Chief G. Davis
Recorder J. Leary
Assistant
Map No./Dir. B11/N
State Coordinates 792-624

Road No. Co 1346
Road Name Mountaineer CT
County Carroll
Date 1-20-95
Sheet No. 1 OF 1

94-59Co

TRAFFIC CODES
TRAFFIC CONTROLS: STOP SIGN=S.S., TRAFFIC LIGHT=T.L., FLASHING RED BALL=F.R.

TRAFFIC CODES
PARKING RESTRICTIONS: A.M. PEAK, P.M. PEAK, A.M./P.M. PEAK, NO PARKING ANYTIME=N.P., COMM/IND. ACCESS=E

SYSTEM: FED. AID.	SYSTEM: FUNCT. CLASS.	SYSTEM: HWY. SYS.	SYSTEM: HPMS SAMPLE	TRAFFIC: PRKG. REST.	TRAFFIC: COM/IND. ACCESS	LINE DIAGRAM	TRAFFIC: CONTROL	TRAFFIC: COM/IND. ACCESS	TRAFFIC: PRKG. REST.	PAVEMENT DATA
	RURAL LOCAL					D E Redskin DR PVT CUL 0 07 SAC				18' I 2UML
						(Western Chapel Rd) Co 0 00 300 @1.57(L)	SS			

SYSTEM				TRAFFIC		LINE DIAGRAM	TRAFFIC				PAVEMENT DATA
FED. AID.	FUNCT. CLASS.	HWY. SYS.	HPMS SAMPLE	PRK.G. REST.	COM/IND ACCESS		CONTROL	COM/IND ACCESS	PRK.G. REST.		

SHA 51.3 - 8 Revised
4.83

Westminster Urbanized Area

MARYLAND STATE HIGHWAY ADMINISTRATION

ROAD INVENTORY SHEET

Party Chief G. Davis
Recorder J. Leary
Assistant
Map No./Dir. B-11/W
State Coordinates 800-627

Road No. Co 1347
Road Name Federal Ann La
County Carroll
Date 1-19-95
Sheet No. 1 OF 1

94-62 Co

TRAFFIC CODES
TRAFFIC CONTROLS: STOP SIGN=SS, TRAFFIC LIGHT=T.L., FLASHING RED BALL=F.R.

TRAFFIC CODES
PARKING RESTRICTIONS: A.M. PEAK, P.M. PEAK, A.M./P.M. PEAK, NO PARKING ANYTIME=N.P., COMM/IND. ACCESS=E

SYSTEM				TRAFFIC		LINE DIAGRAM	TRAFFIC			PAVEMENT DATA
FED. AID.	FUNCT CLASS.	HWY. SYS.	HPMS SAMPLE	PRKG. REST.	COM/IND. ACCESS		CONTROL	COM/IND. ACCESS	PRKG. REST.	
	URBAN LOCAL					Federal Ann CT (1371) CO				
						(Hook RD) CO 018 327 @1.05 (L)				
						008 PT 90° PC				
						001				30' I J C-C 2UML
						Colonel Joshua CT CO 000 1348 @1.11 (L)	SS			

SYSTEM				TRAFFIC		LINE DIAGRAM	TRAFFIC			PAVEMENT DATA
FED. AID.	FUNCT. CLASS.	HWY. SYS.	HPMS SAMPLE	PRK.G. REST.	COM/IND ACCESS		CONTROL	COM/IND ACCESS	PRK.G. REST.	

SHA 51.3 - 8 Revised
4.83

Westminster Urbanized Area

97-25
2-3-98
BB/AP

MARYLAND STATE HIGHWAY ADMINISTRATION

ROAD INVENTORY SHEET

Party Chief: G. Davis
Recorder: J. Leary
Assistant:
Map No./Dir.: B-11 / N
State Coordinates: 801-627

Road No.: Co 1348
Road Name: Colonel Joshua CT
County: Carroll
Date: 1-19-95
Sheet No.: 1 OF 1

94-63 Co

TRAFFIC CODES
TRAFFIC CONTROLS: STOP SIGN=SS, TRAFFIC LIGHT=T.L., FLASHING RED BALL=F.R.

TRAFFIC CODES
PARKING RESTRICTIONS: A.M. PEAK, P.M. PEAK, A.M./P.M. PEAK, NO PARKING ANYTIME=N.P., COMM/IND. ACCESS=E

SYSTEM: FED. AID.	SYSTEM: FUNCT. CLASS.	SYSTEM: HWY. SYS.	SYSTEM: HPMS SAMPLE	TRAFFIC: PRKG. REST.	TRAFFIC: COM/IND. ACCESS	LINE DIAGRAM	TRAFFIC: CONTROL	TRAFFIC: COM/IND. ACCESS	TRAFFIC: PRKG. REST.	PAVEMENT DATA
						D E				
						CUL 0 18 SAL				↑
						Federal Ann La				
	URBAN LOCAL					Co 1347 0 11				
						C.00 (T)				
										30' I
										J C-C
										2 UML
						Hook RD				
						Co 000 327	SS			↓
						C.17 (L)				
						SABLE CT Ext ID TH Co 1437				

SYSTEM				TRAFFIC		LINE DIAGRAM	TRAFFIC			PAVEMENT DATA
FED. AID.	FUNCT. CLASS.	HWY. SYS.	HPMS SAMPLE	PRKG. REST.	COM/IND ACCESS		CONTROL	COM/IND ACCESS	PRKG. REST.	

SHA 51.3 - 8 Revised
4.83

Westminster Urbanized Area

MARYLAND STATE HIGHWAY ADMINISTRATION

ROAD INVENTORY SHEET

Party Chief G. Davis
Recorder J. Leary
Assistant
Map No./Dir. B-11/N
State Coordinates 802-627

Road No. Co 1349
Road Name Canon Way
County Carroll
Date 1-19-95
Sheet No. 1 OF 1

94-64 co

TRAFFIC CODES
TRAFFIC CONTROLS: STOP SIGN=S.S., TRAFFIC LIGHT=T.L., FLASHING RED BALL=F.R.

TRAFFIC CODES
PARKING RESTRICTIONS: A.M. PEAK, P.M. PEAK, A.M./P.M. PEAK, NO PARKING ANYTIME=N.P., COMM/IND. ACCESS=E

SYSTEM: FED. AID.	SYSTEM: FUNCT. CLASS.	SYSTEM: HWY. SYS.	SYSTEM: HPMS SAMPLE	TRAFFIC: PRKG. REST.	TRAFFIC: COM/IND. ACCESS	LINE DIAGRAM	TRAFFIC: CONTROL	TRAFFIC: COM/IND. ACCESS	TRAFFIC: PRKG. REST.	PAVEMENT DATA
						VOID NOW PART				
						OF CO 1345				
						2-3-98				
						BB/AP				
						DE				
						CUL 007 SAL				
	URBAN LOCAL					PT 004				
						30°				
						PC 001				30' I
										J C-C
										2 UML
						(Hook RD)				
						CO 000 327	SS			
						@.23 (L)				
						Proposed				

SYSTEM				TRAFFIC		LINE DIAGRAM	TRAFFIC			PAVEMENT DATA
FED. AID.	FUNCT. CLASS.	HWY. SYS.	HPMS SAMPLE	PRK.G. REST.	COM/IND ACCESS		CONTROL	COM/IND ACCESS	PRK.G. REST.	

SHA 51.3 - 8 Revised
4.83

Westminster Urbanized Area

MARYLAND STATE HIGHWAY ADMINISTRATION

ROAD INVENTORY SHEET

Party Chief G Davis
Recorder J. Leary
Assistant
Map No./Dir. B-11/W
State Coordinates 806 - 632

Road No. Co 1350
Road Name Beacon Mews CT
County Carroll
Date 1-20-95
Sheet No. 1 OF 1

94-40 CO

TRAFFIC CODES
TRAFFIC CONTROLS: STOP SIGN=SS, TRAFFIC LIGHT=T.L., FLASHING RED BALL=F.R.

TRAFFIC CODES
PARKING RESTRICTIONS: A.M. PEAK, P.M. PEAK, A.M./P.M. PEAK, NO PARKING ANYTIME=N.P., COMM/IND. ACCESS=E

SYSTEM				TRAFFIC		LINE DIAGRAM	TRAFFIC			PAVEMENT DATA
FED. AID.	FUNCT CLASS.	HWY. SYS.	HPMS SAMPLE	PRK.G. REST.	COM/IND. ACCESS		CONTROL	COM/IND. ACCESS	PRK.G. REST.	

SYSTEM				TRAFFIC		LINE DIAGRAM	TRAFFIC			PAVEMENT DATA
FED. AID.	FUNCT. CLASS.	HWY. SYS.	HPMS SAMPLE	PRK.G. REST.	COM/IND ACCESS		CONTROL	COM/IND ACCESS	PRK.G. REST.	

SHA 51.3 - 8 Revised
4.83

Westminster Urbanized Area

MARYLAND STATE HIGHWAY ADMINISTRATION

ROAD INVENTORY SHEET

Party Chief G. Davis
Recorder J. Leary
Assistant
Map No./Dir. B-11/E
State Coordinates 805-627

Road No. Co 1351
Road Name Friendship Rd
County Carroll
Date 1-19-95
Sheet No. 1 OF 1

94-41 co

TRAFFIC CODES
TRAFFIC CONTROLS: STOP SIGN=S.S., TRAFFIC LIGHT=T.L., FLASHING RED BALL=F.R.

TRAFFIC CODES
PARKING RESTRICTIONS: A.M. PEAK, P.M. PEAK, A.M./P.M. PEAK, NO PARKING ANYTIME=N.P., COMM/IND. ACCESS=E

SYSTEM: FED. AID.	SYSTEM: FUNCT. CLASS.	SYSTEM: HWY. SYS.	SYSTEM: HPMS SAMPLE	TRAFFIC: PRKG. REST.	TRAFFIC: COM/IND. ACCESS	LINE DIAGRAM	TRAFFIC: CONTROL	TRAFFIC: COM/IND. ACCESS	TRAFFIC: PRKG. REST.	PAVEMENT DATA
	URBAN LOCAL					xx BAR RICADE xx				
						Road 017 End				
						PT 014				
						Beaver Run CT Co 1352 012 Charter CT Co 1353				
						40°				
						PC 003				36' I
										J C-C
										2 UML
						~~poole CO 000 Rd 338~~ @1.95 (R)	SS			

SYSTEM				TRAFFIC		LINE DIAGRAM	TRAFFIC				PAVEMENT DATA
FED. AID.	FUNCT. CLASS.	HWY. SYS.	HPMS SAMPLE	PRK.G. REST.	COM/IND ACCESS		CONTROL	COM/IND ACCESS	PRK.G. REST.		

SHA 51.3 - 8 Revised
4.83

Westminster Urbanized Area

MARYLAND STATE HIGHWAY ADMINISTRATION

ROAD INVENTORY SHEET

Party Chief G. Davis
Recorder J. Leary
Assistant
Map No./Dir. B-11 / N
State Coordinates 805 - 628

Road No. Co 1352
Road Name Beaver Run CT
County Carroll
Date 1-19-95
Sheet No. 1 OF 1

94-4260

TRAFFIC CODES

TRAFFIC CONTROLS: STOP SIGN=S.S., TRAFFIC LIGHT=T.L., FLASHING RED BALL=F.R.

TRAFFIC CODES

PARKING RESTRICTIONS: A.M. PEAK, P.M. PEAK, A.M./P.M. PEAK, NO PARKING ANYTIME=N.P., COMM/IND. ACCESS=E

SYSTEM: FED. AID.	FUNCT. CLASS.	HWY. SYS.	HPMS SAMPLE	TRAFFIC: PRKG. REST.	COM/IND. ACCESS	LINE DIAGRAM	TRAFFIC: CONTROL	COM/IND. ACCESS	PRKG. REST.	PAVEMENT DATA
	URBAN LOCAL					DE Golden DR PVT CUL 0.08 SAR				
										30' I J C-C 2 UML
						(Friendship Rd) Co 0.00 1351 (Co 0.12(L)) Charter Ct Co 1353 (Co 0.00(R))	SS			

SYSTEM				TRAFFIC		LINE DIAGRAM	TRAFFIC				PAVEMENT DATA
FED. AID.	FUNCT. CLASS.	HWY. SYS.	HPMS SAMPLE	PRK.G. REST.	COM/IND ACCESS		CONTROL	COM/IND ACCESS	PRK.G. REST.		

SHA 51.3 - 8 Revised
4.83

Westminter Urbanized Area

MARYLAND STATE HIGHWAY ADMINISTRATION

*All County Maintained per Karen Monroe 2/1/95 JEL

ROAD INVENTORY SHEET ~~OP 1213~~

Party Chief	G. Davis	Road No.	Co 1353
Recorder	J. Leary	Road Name	Charter CT
Assistant		County	Carroll
Map No./Dir.	B-11/S	Date	1-19-95
State Coordinates	805-628	Sheet No.	1 OF 1

94-43 Co

TRAFFIC CODES
TRAFFIC CONTROLS: STOP SIGN=SS, TRAFFIC LIGHT=T.L., FLASHING RED BALL=F.R.

TRAFFIC CODES
PARKING RESTRICTIONS: A.M. PEAK, P.M. PEAK, A.M./P.M. PEAK, NO PARKING ANYTIME=N.P., COMM/IND. ACCESS=E

SYSTEM: FED. AID.	SYSTEM: FUNCT. CLASS.	SYSTEM: HWY. SYS.	SYSTEM: HPMS SAMPLE	TRAFFIC: PRKG. REST.	TRAFFIC: COM/IND. ACCESS	LINE DIAGRAM	TRAFFIC: CONTROL	TRAFFIC: COM/IND. ACCESS	TRAFFIC: PRKG. REST.	PAVEMENT DATA
	URBAN LOCAL					D E CUL 011 SAC Rising DR Hess CT PVT 0 06 Co 1354 @.00 (T) 0 03 (Friendship Rd) 1351 @.12 (R) Co 0 00 Beaver Run CT Co 1352 @.00 (B) Co 1318 Co 1353 SS				30' I J C-C 2 UML

SYSTEM				TRAFFIC		LINE DIAGRAM	TRAFFIC			PAVEMENT DATA
FED. AID.	FUNCT. CLASS.	HWY. SYS.	HPMS SAMPLE	PRK'G. REST.	COM/IND ACCESS		CONTROL	COM/IND ACCESS	PRK'G. REST.	

SHA 51.3 - 8 Revised
4.83

Westminster Urbanized Area

MARYLAND STATE HIGHWAY ADMINISTRATION

ROAD INVENTORY SHEET

Party Chief G. Davis
Recorder J. Leary
Assistant
Map No./Dir. B 11 / W
State Coordinates 805 - 627

Road No. Co 1354
Road Name Hess CT
County Carroll
Date 1-19-95
Sheet No. 1 OF 1

94-44 co

TRAFFIC CODES
TRAFFIC CONTROLS: STOP SIGN=S.S., TRAFFIC LIGHT=T.L., FLASHING RED BALL=F.R.

TRAFFIC CODES
PARKING RESTRICTIONS: A.M. PEAK, P.M. PEAK, A.M./P.M. PEAK, NO PARKING ANYTIME=N.P., COMM/IND. ACCESS=E

SYSTEM: FED. AID.	SYSTEM: FUNCT. CLASS.	SYSTEM: HWY. SYS.	SYSTEM: HPMS SAMPLE	TRAFFIC: PRKG. REST.	TRAFFIC: COM/IND. ACCESS	LINE DIAGRAM	TRAFFIC: CONTROL	TRAFFIC: COM/IND. ACCESS	TRAFFIC: PRKG. REST.	PAVEMENT DATA
	URBAN LOCAL					D E				
						CUL 0 17 SAC				
						Gingerbread DR				
						PVT 0 15				
						Dawn DR				
						PVT 0 11 PTR				
						90°				
						0 02 PC				
										30' I
										J C-C
						(Charter CT)				2UML
						~~Op~~ Co 0 00 ~~1213~~ 1353	SS			
						C.06(R)				
						Rising DR PVT				

SYSTEM				TRAFFIC		LINE DIAGRAM	TRAFFIC			PAVEMENT DATA
FED. AID.	FUNCT. CLASS.	HWY. SYS.	HPMS SAMPLE	PRK'G. REST.	COM/IND ACCESS		CONTROL	COM/IND ACCESS	PRK'G. REST.	

SHA 51.3 - 8 Revised
4.83

MARYLAND STATE HIGHWAY ADMINISTRATION

ROAD INVENTORY SHEET

Party Chief: G. Davis
Recorder: J. Leary
Assistant:
Map No./Dir.: B-11/S
State Coordinates: 788-638

Road No.: Co 1355
Road Name: Reams CT
County: Carroll
Date: 1-20-94
Sheet No.: 1 OF 1

94-8co

TRAFFIC CODES
TRAFFIC CONTROLS: STOP SIGN=SS, TRAFFIC LIGHT=T.L., FLASHING RED BALL=F.R.

TRAFFIC CODES
PARKING RESTRICTIONS: A.M. PEAK, P.M. PEAK, A.M./P.M. PEAK, NO PARKING ANYTIME=N.P., COMM/IND. ACCESS=E

SYSTEM: FED. AID.	SYSTEM: FUNCT. CLASS.	SYSTEM: HWY. SYS.	SYSTEM: HPMS SAMPLE	TRAFFIC: PRKG. REST.	TRAFFIC: COM/IND. ACCESS	LINE DIAGRAM	TRAFFIC: CONTROL	TRAFFIC: COM/IND. ACCESS	TRAFFIC: PRKG. REST.	PAVEMENT DATA
	RURAL LOCAL					Reams DR PVT				
						DE				
						CUL 013 SAC				↑
						011 PT				
						90°				
						003 PC				
										20'I
										2UML
						(Uniontown Rd)				
						Co 000 247 @2.57(L)	SS			↓

SYSTEM				TRAFFIC		LINE DIAGRAM	TRAFFIC			PAVEMENT DATA
FED. AID.	FUNCT. CLASS.	HWY. SYS.	HPMS SAMPLE	PRK.G. REST.	COM/IND ACCESS		CONTROL	COM/IND ACCESS	PRK.G. REST.	

SHA 51.3 - 8 Revised
4.83

MARYLAND STATE HIGHWAY ADMINISTRATION

ROAD INVENTORY SHEET ~~OP 1214~~

Party Chief: G. Davis
Recorder: J. Leary
Assistant:
Map No./Dir.: C-10 / S
State Coordinates: 771-572

Road No.: Co 1356
Road Name: Belmont Cir
County: Carroll
Date: 1-24-95
Sheet No.: 1 OF 2

GD/JL 1-24-95
94-45 Co

TRAFFIC CODES
TRAFFIC CONTROLS: STOP SIGN=SS, TRAFFIC LIGHT=T.L., FLASHING RED BALL=F.R.

TRAFFIC CODES
PARKING RESTRICTIONS: A.M. PEAK, P.M. PEAK, A.M./P.M. PEAK, NO PARKING ANYTIME=N.P., COMM/IND. ACCESS=E

SYSTEM				TRAFFIC		LINE DIAGRAM	TRAFFIC			PAVEMENT DATA
FED. AID.	FUNCT CLASS.	HWY. SYS.	HPMS SAMPLE	PRKG. REST.	COM/IND. ACCESS		CONTROL	COM/IND. ACCESS	PRKG. REST.	
	RURAL Local					Heavenly Cause CT 0 45 Co 1357 @.00 (T) 90° 0 38 PC Preakness DR PVT 0 33 Cefis DR PVT 0 23 (Gillis Falls Rd) CO 0 00 574 @.19 (R)	SS			22' I 2 UML

95-41
2-13-96 GD/TM

SYSTEM				TRAFFIC		LINE DIAGRAM	TRAFFIC			PAVEMENT DATA
FED. AID.	FUNCT. CLASS.	HWY. SYS.	HPMS SAMPLE	PRKG. REST.	COM/IND ACCESS		CONTROL	COM/IND ACCESS	PRKG. REST.	
						watersville Rd				
						CO 0 96 588	SS			
						~~Road~~ 0 87 ~~End~~				
						caveat Ct				
						0 78 ~~Proposed~~				
						CO 1392 ~~95-42~~				
						Smart Heriess DR				
						PVT 0 68				
						0 50 PT				
						0 49				
						90°				SAME

CO 1356 X

SHA 51.3 - 8 Revised
4.83

MARYLAND STATE HIGHWAY ADMINISTRATION

ROAD INVENTORY SHEET

Party Chief G. Davis
Recorder J. Leary
Assistant
Map No./Dir. C10/W
State Coordinates 770-570

Road No. Co 1357
Road Name Heavenly Cause CT
County Carroll
Date 1-24-95
Sheet No. 1 OF 1 94-46co

TRAFFIC CODES
TRAFFIC CONTROLS: STOP SIGN=SS, TRAFFIC LIGHT=T.L., FLASHING RED BALL=F.R.

TRAFFIC CODES
PARKING RESTRICTIONS: A.M. PEAK, P.M. PEAK, A.M./P.M. PEAK, NO PARKING ANYTIME=N.P., COMM/IND. ACCESS=E

SYSTEM: FED. AID.	SYSTEM: FUNCT. CLASS.	SYSTEM: HWY. SYS.	SYSTEM: HPMS SAMPLE	TRAFFIC: PRKG. REST.	TRAFFIC: COM/IND. ACCESS	LINE DIAGRAM	TRAFFIC: CONTROL	TRAFFIC: COM/IND. ACCESS	TRAFFIC: PRKG. REST.	PAVEMENT DATA
	RURAL LOCAL					DE				
						CuL 031 SAC				↑
						Ring Dancer DR				
						PVT 030				
						Homebuilder DR				
						PVT 015				
						006 PT				
						30°				
						002 PC				
										20' I
										2UML
						(Belmont Co 000 CiR) 1356	SS			↓
						@.45 (R)				

SYSTEM				TRAFFIC		LINE DIAGRAM	TRAFFIC			PAVEMENT DATA
FED. AID.	FUNCT. CLASS.	HWY. SYS.	HPMS SAMPLE	PRKG. REST.	COM/IND ACCESS		CONTROL	COM/IND ACCESS	PRKG. REST.	

SHA 51.3 - 8 Revised
4.83

MARYLAND STATE HIGHWAY ADMINISTRATION

ROAD INVENTORY SHEET

Party Chief G. Davis
Recorder J. Leary
Assistant
Map No./Dir. C10 / S
State Coordinates 762-573

Road No. Co 1358
Road Name Yorktown Rd
County Carroll
Date 1-24-95
Sheet No. 1 OF 1

94-31 co

TRAFFIC CODES
TRAFFIC CONTROLS: STOP SIGN=SS, TRAFFIC LIGHT=T.L., FLASHING RED BALL=F.R.

TRAFFIC CODES
PARKING RESTRICTIONS: A.M. PEAK, P.M. PEAK, A.M./P.M. PEAK, NO PARKING ANYTIME=N.P., COMM/IND. ACCESS=E

SYSTEM				TRAFFIC		LINE DIAGRAM	TRAFFIC			PAVEMENT DATA
FED. AID.	FUNCT CLASS.	HWY. SYS.	HPMS SAMPLE	PRKG. REST.	COM/IND. ACCESS		CONTROL	COM/IND. ACCESS	PRKG. REST.	
	RURAL LOCAL					DE CUL D18 SAL				20'I 2UML
						(Gillis Falls Rd) CO 000 574 0.08(A) SS				

SYSTEM				TRAFFIC		LINE DIAGRAM	TRAFFIC			PAVEMENT DATA
FED. AID.	FUNCT. CLASS.	HWY. SYS.	HPMS SAMPLE	PRK.G. REST.	COM/IND ACCESS		CONTROL	COM/IND ACCESS	PRK.G. REST.	

SHA 51.3 - 8 Revised 4.83

Eldersburg Small Urban

MARYLAND STATE HIGHWAY ADMINISTRATION

ROAD INVENTORY SHEET

Party Chief G. Davis
Recorder J. Leary
Assistant
Map No./Dir. C-11/W
State Coordinates 824-558

Road No. Co 1359
Road Name Lazy Morning Way
County Carroll
Date 1-19-95
Sheet No. 1 OF 1

94-54 Co

TRAFFIC CODES
TRAFFIC CONTROLS: STOP SIGN=SS, TRAFFIC LIGHT=T.L., FLASHING RED BALL=F.R.

TRAFFIC CODES
PARKING RESTRICTIONS: A.M. PEAK, P.M. PEAK, A.M./P.M. PEAK, NO PARKING ANYTIME=N.P., COMM/IND. ACCESS=E

SYSTEM				TRAFFIC		LINE DIAGRAM	TRAFFIC			PAVEMENT DATA
FED. AID.	FUNCT CLASS.	HWY. SYS.	HPMS SAMPLE	PRKG. REST.	COM/IND. ACCESS		CONTROL	COM/IND. ACCESS	PRKG. REST.	
	URBAN LOCAL					Morning Wind DR E CUL O 12 SAC				20' I 2 UML
						Forest Hill Rd CO 000 739 (.60 (R)	SS			

SYSTEM				TRAFFIC		LINE DIAGRAM	TRAFFIC			PAVEMENT DATA
FED. AID.	FUNCT. CLASS.	HWY. SYS.	HPMS SAMPLE	PRKG. REST.	COM/IND ACCESS		CONTROL	COM/IND ACCESS	PRKG. REST.	

SM. urban - Eldersburg

98-1
1/5/99
SS/RB

*.36-.46 was Co 1410

SHA 51.3 - 8 Revised
4.83

MARYLAND STATE HIGHWAY ADMINISTRATION

ROAD INVENTORY SHEET

94-37 1/18/95 GO/JL
93-16 (ST)
01-12
01-02-02
SS/WP

Party Chief	SNYDER	Road No.	OP 1240 CO 1360
Recorder	BOOTH	Road Name	MACBETH WAY
Assistant		County	CARROLL
Map No./Dir.	C11 / E	Date	1/5/99
State Coordinates	813-570	Sheet No.	1 OF 2

96-10 (61410)

TRAFFIC CODES: TRAFFIC CONTROLS: STOP SIGN-SS, TRAFFIC LIGHT=T.L., FLASHING RED BALL=F.R.

TRAFFIC CODES: PARKING RESTRICTIONS: A.M. PEAK, P.M. PEAK, A.M./P.M. PEAK, NO PARKING ANYTIME=N.P., COMM/IND. ACCESS=E

SYSTEM: FUNCT CLASS, HWY SYS, HPMS SAMPLE — TRAFFIC: PRKG. REST., COM/IND ACCESS

URBAN Local

LINE DIAGRAM

Line	Station	Elevation	Pavement Data
PC	0	42	
SLASHING BROOK CT		CINNAMON RIDGE CT	
CO 1411	0	38 CO 1412	
80°			
PRC	0	33 PRC	
TYDINGS		~~TYDINGS~~ RD	
OP 1276 (01-12)	0	30 CO 1368	
		90°	
	0	25 PC	
		JAY RD	
	0	21 CO 1403	
BARNETT AVE			
CO 1395	0	09	
(PROPOSED)	0	05	
	0	01	40'I
		SPUR .02 / 14'I JC-C	JC-C
(SYKESVILLE		RD)	ZUML
MD	0	00 32	
PINEY Ridge Pkwy		CO 1404	

COUNTY CARROLL ROAD NO. CO 1360 PAGE 2 OF 2

SYSTEM				TRAFFIC		LINE DIAGRAM	TRAFFIC			PAVEMENT DATA
	FUNCT. CLASS	HWY SYS	NPMS SAMPLE	PRKG. REST.	COM/IND ACCESS		CONTROL	COM/IND ACCESS	PRKG. REST.	
						ROAD END				
						0 61				
						0 56 PT				
						FLINT LOCK CT				
						(PROP) 0 49 OP 1250				
						75°				
						0 47 PC				
						0 46 SIGN: END CO. MAINT				
						GEORGETOWN BLVD				
						CO 1043 0 43				
										40' I
										J C-C
										2UML

OP 1240

CO 1361

CARROLL COUNTY

UNASSIGNED

NOW COMBINED WITH CO 1368

TYDINGS RD

01-12

SHA 51.3 - 8 Revised
4.83

Eldersburg Small Urban

MARYLAND STATE HIGHWAY ADMINISTRATION

01-12
01-02-02
SS/WP

ROAD INVENTORY SHEET

Party Chief G. Davis
Recorder J. Leary
Assistant
Map No./Dir. C-11 / E
State Coordinates 812 - 564

Road No. Co 1362
Road Name Margo CT
County Carroll
Date 1-18-95
Sheet No. 1 OF 1

94-39 Co

TRAFFIC CODES

TRAFFIC CONTROLS: STOP SIGN=SS, TRAFFIC LIGHT=T.L., FLASHING RED BALL=F.R.

TRAFFIC CODES

PARKING RESTRICTIONS: A.M. PEAK, P.M. PEAK, A.M./P.M. PEAK, NO PARKING ANYTIME=N.P., COMM/IND. ACCESS=E

SYSTEM				TRAFFIC		LINE DIAGRAM	TRAFFIC			PAVEMENT DATA
FED. AID.	FUNCT CLASS.	HWY. SYS.	HPMS SAMPLE	PRK.G. REST.	COM/IND. ACCESS		CONTROL	COM/IND. ACCESS	PRK.G. REST.	

SYSTEM				TRAFFIC		LINE DIAGRAM	TRAFFIC			PAVEMENT DATA
FED. AID.	FUNCT. CLASS.	HWY. SYS.	HPMS SAMPLE	PRK.G. REST.	COM/IND ACCESS		CONTROL	COM/IND ACCESS	PRK.G. REST.	

SHA 51.3 - 8 Revised 4.83

Eldersburg Small Urban

MARYLAND STATE HIGHWAY ADMINISTRATION

97-41,42
2-5-98
BB/AP

ROAD INVENTORY SHEET

Party Chief G. Davis
Recorder J. Leary
Assistant
Map No./Dir. G-11/N
State Coordinates 819-576

Road No. Co 1363
Road Name Monroe Ave
County Carroll
Date 1-18-95
Sheet No. 1 OF 1

94-32 co

TRAFFIC CODES
TRAFFIC CONTROLS: STOP SIGN=SS, TRAFFIC LIGHT=T.L., FLASHING RED BALL=F.R.

TRAFFIC CODES
PARKING RESTRICTIONS: A.M. PEAK, P.M. PEAK, A.M./P.M. PEAK, NO PARKING ANYTIME=N.P., COMM/IND. ACCESS=E

SYSTEM: FED. AID.	SYSTEM: FUNCT CLASS.	SYSTEM: HWY. SYS.	SYSTEM: HPMS SAMPLE	TRAFFIC: PRKG. REST.	TRAFFIC: COM/IND. ACCESS	LINE DIAGRAM	TRAFFIC: CONTROL	TRAFFIC: COM/IND. ACCESS	TRAFFIC: PRKG. REST.	PAVEMENT DATA
						D E				
						CUL 0 39 SAC			^	
						WILBURN DR				
						0 36 PVT				
						COHASSET CT				
						CO 1453 0 25				30' I
										2 UML
						Road 0 18 End			X	
						Bandy Ave				
						0 12 Co 1364				
						0 04 30'				
										24' I
										2 UML
						Bennett Rd				
						Co 0 00 704 0.93 (2)	SS		V	

URBAN LOCAL

SYSTEM				TRAFFIC		LINE DIAGRAM	TRAFFIC			PAVEMENT DATA
FED. AID.	FUNCT. CLASS.	HWY. SYS.	HPMS SAMPLE	PRK.G. REST.	COM/IND ACCESS		CONTROL	COM/IND ACCESS	PRK.G. REST.	

SHA 51.3 - 8 Revised
4.83

Eldersburg Small Urban

MARYLAND STATE HIGHWAY ADMINISTRATION

ROAD INVENTORY SHEET

Party Chief G. Davis
Recorder J. Leary
Assistant
Map No./Dir. C-11 / E
State Coordinates 819-576

Road No. Co 1364
Road Name Bandy Ave
County Carroll
Date 1-18-95
Sheet No. 1 OF 1

94-33 Co

TRAFFIC CODES
TRAFFIC CONTROLS: STOP SIGN=SS, TRAFFIC LIGHT=T.L., FLASHING RED BALL=F.R.

TRAFFIC CODES
PARKING RESTRICTIONS: A.M. PEAK, P.M. PEAK, A.M./P.M. PEAK, NO PARKING ANYTIME=N.P., COMM/IND. ACCESS=E

SYSTEM				TRAFFIC		LINE DIAGRAM	TRAFFIC			PAVEMENT DATA
FED. AID.	FUNCT CLASS.	HWY. SYS.	HPMS SAMPLE	PRKG. REST.	COM/IND. ACCESS		CONTROL	COM/IND. ACCESS	PRKG. REST.	
	URBAN LOCAL					DE Cul 0 39 SAC				
						Beauty DR PVT 0 31				
						Banjo DR PVT 0 19				
						0 12 2-72' RCP'S				
						Nano DR PVT 0 08				
										22' I 2 UML
						(Monroe Ave) Co 0 00 1363	SS			

SYSTEM				TRAFFIC		LINE DIAGRAM	TRAFFIC			PAVEMENT DATA
FED. AID.	FUNCT. CLASS.	HWY. SYS.	HPMS SAMPLE	PRKG. REST.	COM/IND ACCESS		CONTROL	COM/IND ACCESS	PRKG. REST.	

SHA 51.3 - 8 Revised
4.83

Eldersburg Small Urban

MARYLAND STATE HIGHWAY ADMINISTRATION

ROAD INVENTORY SHEET

Party Chief G. Davis
Recorder J. Leary
Assistant
Map No./Dir. C-11/5
State Coordinates 820-578

Road No. Co 1365
Road Name Mycroft ST
County Carroll
Date 1-18-95
Sheet No. 1 OF 1

94-30 Co

TRAFFIC CODES
TRAFFIC CONTROLS: STOP SIGN=S.S., TRAFFIC LIGHT=T.L., FLASHING RED BALL=F.R.

TRAFFIC CODES
PARKING RESTRICTIONS: A.M. PEAK, P.M. PEAK, A.M./P.M. PEAK, NO PARKING ANYTIME=N.P., COMM/IND. ACCESS=E

SYSTEM: FED. AID.	SYSTEM: FUNCT. CLASS.	SYSTEM: HWY. SYS.	SYSTEM: HPMS SAMPLE	TRAFFIC: PRKG. REST.	TRAFFIC: COM/IND. ACCESS	LINE DIAGRAM	TRAFFIC: CONTROL	TRAFFIC: COM/IND. ACCESS	TRAFFIC: PRKG. REST.	PAVEMENT DATA
	URBAN LOCAL					D E				
						CuL 0 07 SAC				
										22' I
										J C-C
						Conan Doyle Way				2 UML
						Co 0 00 1266 0.45(L)	SS			

SYSTEM				TRAFFIC		LINE DIAGRAM	TRAFFIC				PAVEMENT DATA
FED. AID.	FUNCT. CLASS.	HWY. SYS.	HPMS SAMPLE	PRKG. REST.	COM/IND ACCESS		CONTROL	COM/IND ACCESS	PRKG. REST.		

SHA 51.3 - 8 Revised
4.83

Eldersburg Small Urban

MARYLAND STATE HIGHWAY ADMINISTRATION

ROAD INVENTORY SHEET

Party Chief G. Davis
Recorder J. Leary
Assistant
Map No./Dir. C11/ W
State Coordinates 814-579

Road No. Co 1366
Road Name Bridgeport CT
County Carroll
Date 1-18-95
Sheet No. 1 OF 1

94-25Co

TRAFFIC CODES
TRAFFIC CONTROLS: STOP SIGN=S.S., TRAFFIC LIGHT=T.L., FLASHING RED BALL=F.R.

TRAFFIC CODES
PARKING RESTRICTIONS: A.M. PEAK, P.M. PEAK, A.M./P.M. PEAK, NO PARKING ANYTIME=N.P., COMM/IND. ACCESS=E

SYSTEM: FED. AID.	SYSTEM: FUNCT. CLASS.	SYSTEM: HWY. SYS.	SYSTEM: HPMS SAMPLE	TRAFFIC: PRKG. REST.	TRAFFIC: COM/IND. ACCESS	LINE DIAGRAM	TRAFFIC: CONTROL	TRAFFIC: COM/IND. ACCESS	TRAFFIC: PRKG. REST.	PAVEMENT DATA
	URBAN LOCAL					CORINTH DR PVT				
						DE				
						CUL 005 SAL				
										22' I
										J C-C
										2 UML
						(Hodges Rd)				
						Co 000 653 @.80(L)	SS			

SYSTEM				TRAFFIC		LINE DIAGRAM	TRAFFIC			PAVEMENT DATA
FED. AID.	FUNCT. CLASS.	HWY. SYS.	HPMS SAMPLE	PRK'G. REST.	COM/IND ACCESS		CONTROL	COM/IND ACCESS	PRK'G. REST.	

SHA 51.3 - 8 Revised
4.83

MARYLAND STATE HIGHWAY ADMINISTRATION

CO 94 EX #1
99 GPS EX # 22
2001-2 MU
01-EX CO > TRANSFER

ROAD INVENTORY SHEET

MU 0090

Party Chief S. SNYDER
Recorder W. PLEW
Assistant
Map No./Dir. B-11 / E
State Coordinates 839-645

Road No. CO 1367
Road Name SHILOH AVE / SHILOH AVE EAST
County CARROLL
Date 01/04/02
Sheet No. 1 OF 3

TRAFFIC CODES
TRAFFIC CONTROLS: STOP SIGN-SS, TRAFFIC LIGHT=T.L., FLASHING RED BALL=F.R.

TRAFFIC CODES
PARKING RESTRICTIONS: A.M. PEAK, P.M. PEAK, A.M./P.M. PEAK, NO PARKING ANYTIME-N.P., COMM/IND. ACCESS=E

SYSTEM				TRAFFIC		LINE DIAGRAM	TRAFFIC			PAVEMENT DATA
	FUNCT CLASS	HWY SYS	HPMS SAMPLE	PREG. REST.	COMM/IND ACCESS		CONTROL	COMM/IND ACCESS	PREG. REST.	
										25' I
										JC-C
										2ML
						HIGHFIELD DR				
						0 23 CO 440			X	
						0 13 AVE		E		
						0 09 APTS		E		
										22' I
										2ML
						0 06 SHILOH CO 1367			X	
						Corp Limits of Hampstead				
						60' OLD SHILOH AVE 1268 0 04				
						OP				
						2001-2 (MU) 01-EX (CO) MU 0090				26' I
										JC-C
										2ML
						WILLOW ST				
						MU ~~OR~~ 0 00 ~~1860~~ 0118 @.06	55			
						APT EAST DR				
						Normandy				

COUNTY *Carroll* ROAD NO. *CO1367/MU0090* PAGE *2* OF *3*

SYSTEM				TRAFFIC	
FUNCT CLASS	HWY SYS	NPMS	SAMPLES	PRKG. REST.	ONE/WAY ACCESS

LINE DIAGRAM

TRAFFIC				PAVEMENT DATA
SCHOOL	ONE/WAY	ACCESS	PRKG. REST.	

↑ EAST

↓ WEST

SHILOH AVE EAST

MU 0090

(S. MAIN ST)

MD 0.56 30

SS

(S. WEST ST)

0.52 MU 0112

R.R.

W.M. 0.48

E

W.M. 0.46 R.R.

E

CARROLL ST

MU 0.36 0015

@.26

AVE MU 0090

↑ Approx Corp Limits of Hampstead ↑

0.30 SIGN: END CO MAINT

SHILOH

CO 1367

22' G

2UML

20' H

2UML

20' I

I C-LT

I C-RT

2ML

25' I

I C-C

2ML

SHA 51.3 - 8 Revised
4.83

MARYLAND STATE HIGHWAY ADMINISTRATION

ROAD INVENTORY SHEET Mu 0090

Party Chief S. SNYDER
Recorder W. PLEW
Assistant
Map No./Dir. /
State Coordinates

Road No. CO 1367
Road Name SHILOH AVE EAST
County CARROLL
Date 01/04/02
Sheet No. 3 OF 3

TRAFFIC CODES
TRAFFIC CONTROLS: STOP SIGN-SS, TRAFFIC LIGHT=T.L., FLASHING RED BALL-F.R.

TRAFFIC CODES
PARKING RESTRICTIONS: A.M. PEAK, P.M. PEAK, A.M./P.M. PEAK, NO PARKING ANYTIME-N.P., CURVA/HED. ACCESS=E

SYSTEM				TRAFFIC		LINE DIAGRAM	TRAFFIC			PAVEMENT DATA
	FUNCT CLASS	HWY SYS	HPMS SAMPLE	PREG. REST.	COM/IND ACCESS		CONTROL	COM/IND ACCESS	PREG. REST.	
						RD 833				
						OLD BLACK ROCK MD 0 68				
				E		Elec. Sub Station 0 67				
						EAST 06 1367				
						0 64 * former site of Corp Limits				
						SHILOH AVE				
						(East Alley) Hampstead				
						Approx Corp Limits of 0 61 Mu 8020				22'G
						SHILOH AVE Mu 0090				2 UNL

COUNTY _____ ROAD NO. _____ PAGE ___ OF ___

SYSTEM				TRAFFIC		LINE DIAGRAM	TRAFFIC			PAVEMENT DATA
	FUNCT. CLASS	HWY SYS	HPMS SAMPLE	PRKG. REST.	COM/IND ACCESS		ONERGY	COM/IND ACCESS	PRKG. REST.	

X.69-1.15 was CO 1361

Eldersburg Urban 01-12 01/02/02 SS/WP

SHA 51.3 - 8 Revised 4.83

MARYLAND STATE HIGHWAY ADMINISTRATION

ROAD INVENTORY SHEET OP 1276

Party Chief S. SNYDER
Recorder W PLEW
Assistant
Map No./Dir. C-11 / S
State Coordinates 815-570

Road No. CO 1368
Road Name TYDINGS RD
County CARROLL
Date 01/02/02
Sheet No. 1 OF 3

TRAFFIC CODES
TRAFFIC CONTROLS: STOP SIGN-SS, TRAFFIC LIGHT=T.L., FLASHING RED BALL=F.R.

TRAFFIC CODES
PARKING RESTRICTIONS: A.M. PEAK, P.M. PEAK, A.M./P.M. PEAK, NO PARKING ANYTIME=N.P., COMM/IND. ACCESS=E

SYSTEM				TRAFFIC		LINE DIAGRAM			TRAFFIC			PAVEMENT DATA
	FUNCT CLASS	HWY. SYS	HPMS SAMPLE	PKG. REST.	COM/IND ACCESS				CONTROL	COM/IND ACCESS	PKG. REST.	
						TYDINGS RD 01.15						
						CO 1368	0 41					30'I
												JC-C
												2UML
						MACBETH CO	0 34	WAY 1360	SS		X	
						PT	0 30					
								SORRELL CT				
							0 27					
						35°						
						PC	0 21					
								CABELLO CT				
							0 20					
							0 19	PT				
								45°				36'I
												J-C-C
							0 13	PC				2UML
						LEE		LA				
	URBAN LOCAL					OP	0 00	1277 (01-12A1) 0.27	SS			

COUNTY CARROLL ROAD NO. CO 1368 PAGE 2 OF 3

SYSTEM: FUNCT. CLASS; HWY SYS; HPMS SAMPLE
TRAFFIC: PKG. REST.; COM/IND ACCESS

LINE DIAGRAM

TRAFFIC: SIGNAL; CONTROL; COM/IND ACCESS; PKG. REST.

PAVEMENT DATA

Urban Local

0 95 PT

0 90 E

MARGO CT

0 87 CO 1362

110°

BECKET RD

CO 0 77 1377

0 75 PC

ALLEN CT ALLEN RD

CO 1511 (01-13) 0 63 CO 1512 (01-14)

0 62 PT

130°

0 49 PC

PT 0 47

BECKET RD @0.00

CO 1377 0 46

100°

PC 0 43

30' I

JC-C

2UMK

SHA 51.3 - 8 Revised
4.83

MARYLAND STATE HIGHWAY ADMINISTRATION

ROAD INVENTORY SHEET

Party Chief S. SNYDER
Recorder W. PLEW
Assistant
Map No./Dir. 1
State Coordinates

Road No. CO 1368
Road Name TYDINGS RD
County CARROLL
Date 01/02/02
Sheet No. 3 OF 3

TRAFFIC CODES
TRAFFIC CONTROLS: STOP SIGN-SS, TRAFFIC LIGHT=T.L., FLASHING RED BALL=F.R.

TRAFFIC CODES
PARKING RESTRICTIONS: A.M. PEAK, P.M. PEAK, A.M./P.M. PEAK, NO PARKING ANYTIME=N.P., COMM/IND. ACCESS=E

SYSTEM				TRAFFIC		LINE DIAGRAM	TRAFFIC			PAVEMENT DATA
	FUNCT CLASS	HWY. SYS.	HPMS SAMPLE	PREG. REST.	COM/IND ACCESS		CONTROL	COM/IND ACCESS	PREG. REST.	
						TYDINGS RD @41				
						CO 1368 1 15	SS			
						1 11 PT				
						35°				
						1 01 PC				30' I
										I C-C
										2 UNL
	urban local									

COUNTY _____ ROAD NO. _____ PAGE ___ OF ___

SYSTEM			TRAFFIC		LINE DIAGRAM	TRAFFIC				PAVEMENT DATA
FUNCT. CLASS	HWY SYS.	HPMS SAMPLE	PREG.	COM/IND ACCESS		CONTROL	COM/IND ACCESS	PREG.		

SHA 51.3 - 8 Revised 4.81

MARYLAND STATE HIGHWAY ADMINISTRATION

Eldersburg Small Urban

ROAD INVENTORY SHEET

Party Chief G. Davis
Recorder J. Leary
Assistant
Map No./Dir. C-11/N
State Coordinates 820-563

Road No. ~~CP 1218~~ CO 1369
Road Name Windrow CT
County Carroll
Date 1-18-95
Sheet No. 1 OF 1

94-21A

SYSTEM				TRAFFIC		LINE DIAGRAM	TRAFFIC			PAVEMENT DATA
FED. AID.	FUNCT. CLASS.	HWY. SYS.	HPMS SAMPLE	PRKG. REST.	COM/IND. ACCESS		CONTROL	COM/IND. ACCESS	PRKG. REST.	
						Transferred to Co. AL 1-16-96 95-2				
	URBAN LOCAL					D E CUL 0 09 SAC				30' I J C-C 2 UML
						(Cable DR) CO 0 00 1253 3 c.48(R)	SS			

TRAFFIC CODES

TRAFFIC CONTROLS: STOP SIGN=SS,
TRAFFIC LIGHT=T.L.,
FLASHING RED BALL=F.R.

TRAFFIC CODES

PARKING RESTRICTIONS: A.M. PEAK, P.M. PEAK, A.M./P.M. PEAK, NO PARKING ANYTIME=N.P., COMM/IND. ACCESS=E

SYSTEM				TRAFFIC		LINE DIAGRAM	TRAFFIC				PAVEMENT DATA
FED. AID.	FUNCT. CLASS.	HWY. SYS.	HPMS SAMPLE	PRK.G. REST.	COM/IND ACCESS		CONTROL	COM/IND ACCESS	PRK.G. REST.		

95-5A ST

SHA 51.3 - 8 Revised
4.83

MARYLAND STATE HIGHWAY ADMINISTRATION

ROAD INVENTORY SHEET 95-25

Party Chief G. Davis
Recorder T. Massicot
Assistant
Map No./Dir. B-11 / W
State Coordinates 808-603

Road No. CO 1370
Road Name Changing Seasons Ct
County Carroll
Date 12-28-95
Sheet No. 1 OF 1

TRAFFIC CODES
TRAFFIC CONTROLS: STOP SIGN=SS, TRAFFIC LIGHT=T.L., FLASHING RED BALL=F.R.

TRAFFIC CODES
PARKING RESTRICTIONS: A.M. PEAK, P.M. PEAK, A.M./P.M. PEAK, NO PARKING ANYTIME=N.P., COMM/IND. ACCESS=E

SYSTEM				TRAFFIC		LINE DIAGRAM	TRAFFIC			PAVEMENT DATA
FED. AID.	FUNCT CLASS.	HWY. SYS.	HPMS SAMPLE	PRK.G. REST.	COM/IND. ACCESS		CONTROL	COM/IND. ACCESS	PRK.G. REST.	
						Manuel Dr				
						put				
						D E				
						Cul 0 09 SAC				
										22'1
										J C·C
										24mL
						Changing Seasons Rd				
						CO 0 00 1321	SS			

SYSTEM				TRAFFIC		LINE DIAGRAM	TRAFFIC				PAVEMENT DATA
FED. AID.	FUNCT. CLASS.	HWY. SYS.	HPMS SAMPLE	PRKG. REST.	COM/IND ACCESS		CONTROL	COM/IND ACCESS	PRKG. REST.		

SHA 51.3 - 8 Revised
4.83

Westminster Urbanized Area

MARYLAND STATE HIGHWAY ADMINISTRATION

ROAD INVENTORY SHEET Co. 1371

95-34

Party Chief	G. Davis	Road No.	~~CP 1212~~
Recorder	J. Leary	Road Name	Federal Ann CT
Assistant		County	Carroll
Map No./Dir.	B-11 / S	Date	1-19-95
State Coordinates	800-627	Sheet No.	1 OF 1

94-61A

TRAFFIC CODES
TRAFFIC CONTROLS: STOP SIGN=SS, TRAFFIC LIGHT=T.L., FLASHING RED BALL=F.R.

TRAFFIC CODES
PARKING RESTRICTIONS: A.M. PEAK, P.M. PEAK, A.M./P.M. PEAK, NO PARKING ANYTIME=N.P., COMM/IND. ACCESS=E

SYSTEM: FED. AID.	SYSTEM: FUNCT. CLASS.	SYSTEM: HWY. SYS.	SYSTEM: HPMS SAMPLE	TRAFFIC: PRKG. REST.	TRAFFIC: COM/IND. ACCESS	LINE DIAGRAM	TRAFFIC: CONTROL	TRAFFIC: COM/IND. ACCESS	TRAFFIC: PRKG. REST.	PAVEMENT DATA
	URBAN LOCAL					DE				
						CULO 22 SAL				
						0 15 PT				
						90°				
						0 05 PC				
										30' I
										J C-C
										2 UML
						(Hook Rd)				
						Co 0 00 327 c.05(R)	SS			
						Federal Ann La Co 1347 c.18(A)				

SYSTEM				TRAFFIC		LINE DIAGRAM	TRAFFIC			PAVEMENT DATA
FED. AID.	FUNCT. CLASS.	HWY. SYS.	HPMS SAMPLE	PRK.G. REST.	COM/IND ACCESS		CONTROL	COM/IND ACCESS	PRK.G. REST.	

Form 6 HPS (Rev. 1961)

Rural

BB/BB
10-26-90

95-51

ROAD INVENTORY SHEET

Co. 1372

Party Chief T. LANDON
Recorder W. WARFIELD
Helper

Road No. ~~of 139~~
Road Name Naugahyde Rd
Sheet No. 1 of 1
Date 4-26-73
County Carroll - District - 4
State Coordinates 816-632

Map No. 9

B -11

PLUS: 3.78

PT	40			
30°				
PC	037			
		Sheepskin Dr.		
	035	Prut. RD.		
		Chamois Dr		
	031	Prut Rd.		
PT	028			
40°	~~Impassable~~	~~400'~~		
PC	~~ROAD~~ 025 ~~END~~			
	~~019~~		~~24" & 18" CMP~~	~~8'D~~ ~~10' CW~~
PT ~~60~~ 80°	0~~08~~16			20' I
PC	00~~6~~2			~~10' E~~ ~~12' CW~~
GORSUCH Co.	000		SS	
	402 RD.			

S

Form 6 HPS (Rev. 1961)

ROAD INVENTORY SHEET

Road No. _____
Road Name _____
Sheet No. _____
Date _____
County Carroll - District
State Coordinates _____

Leatherwood Dr
Prvt. Rd.
D E
CUL 0 51 SAC

~~Rowdy~~ Rawhide Dr
0 45 Prvt. Rd.

Tanyerhyde Dr
Prvt Rd. 0 42

20'+
JC-C
2ML

SHA 51.3 - 8 Revised
4.83

MARYLAND STATE HIGHWAY ADMINISTRATION

99-21
SS/AB
2-9-00 (94-4)

ROAD INVENTORY SHEET Co. 1373

Party Chief B. BALZANNA
Recorder A. HATTEN
Assistant
Map No./Dir. C-10 / W
State Coordinates 762-570

Road No. ~~OP 1206~~
Road Name WINDERMERE WAY
County CARROLL
Date 10-14-94
Sheet No. 1 OF 1

95-32

TRAFFIC CODES
TRAFFIC CONTROLS: STOP SIGN=SS, TRAFFIC LIGHT=T.L., FLASHING RED BALL=F.R.

TRAFFIC CODES
PARKING RESTRICTIONS: A.M. PEAK, P.M. PEAK, A.M./P.M. PEAK, NO PARKING ANYTIME=N.P., COMM/IND. ACCESS=E

SYSTEM				TRAFFIC		LINE DIAGRAM	TRAFFIC			PAVEMENT DATA
FED. AID.	FUNCT CLASS.	HWY. SYS.	HPMS SAMPLE	PRKG. REST.	COM/IND. ACCESS		CONTROL	COM/IND. ACCESS	PRKG. REST.	
										20' I
						~~DE~~				JC-C
						~~CUL~~ ~~037~~ ~~SIG~~			~~X~~	2UML
						TWIN PONDS LA				
						CO 036 1434 (99-2000)			X	
						RICHIE DR				
						026 PVT RD				
						018 30				
						WOODWINDS CT				
						014 CO 1374				
										22' I
										JC-C
										2UML
						(RIDGE RD)				
						MD 000 27	SS		V	

SYSTEM				TRAFFIC		LINE DIAGRAM	TRAFFIC			PAVEMENT DATA
FED. AID.	FUNCT. CLASS.	HWY. SYS.	HPMS SAMPLE	PRKG. REST.	COM/IND ACCESS		CONTROL	COM/IND ACCESS	PRKG. REST.	
						D E				
						CUL 0 68 SAC				
						0 59 PT				
						YONA CT				
						CO (1472) 0 54 35°				
						0 48 PC				20'I
										JC-C
										2UML

SHA 51.3 - 8 Revised
4.83

rural

94-4A

MARYLAND STATE HIGHWAY ADMINISTRATION

ROAD INVENTORY SHEET Co. 1374

Party Chief B. BALZANNA
Recorder A. HATTEN
Assistant
Map No./Dir. C-10 / N
State Coordinates 762-570

Road No. ~~OP 1207~~
Road Name WOODWINDS CT
County CARROL
Date 10-14-19
Sheet No. 1 OF 1

95-33

TRAFFIC CODES
TRAFFIC CONTROLS: STOP SIGN=SS, TRAFFIC LIGHT=T.L., FLASHING RED BALL=F.R.

TRAFFIC CODES
PARKING RESTRICTIONS: A.M. PEAK, P.M. PEAK, A.M./P.M. PEAK, NO PARKING ANYTIME=N.P., COMM/IND. ACCESS=E

SYSTEM				TRAFFIC		LINE DIAGRAM	TRAFFIC			PAVEMENT DATA
FED. AID.	FUNCT CLASS.	HWY. SYS.	HPMS SAMPLE	PRK'G. REST.	COM/IND. ACCESS		CONTROL	COM/IND. ACCESS	PRK'G. REST.	
	RURAL LOCAL					D E CUL 0 14 SAC				
						WINDERMERE WAY CO 0 00 1373	SS			22'I JCC ZUML

SYSTEM				TRAFFIC		LINE DIAGRAM	TRAFFIC				PAVEMENT DATA
FED. AID.	FUNCT. CLASS.	HWY. SYS.	HPMS SAMPLE	PRK.G. REST.	COM/IND ACCESS		CONTROL	COM/IND ACCESS		PRK.G. REST.	

SM. urban - Eldersburg

98-17
1/14/99
SS/RB

SHA 51.3 - 8 Revised 4.83

MARYLAND STATE HIGHWAY ADMINISTRATION

ROAD INVENTORY SHEET

Party Chief SNYDER
Recorder BOOTH
Assistant
Map No./Dir. C-11 / W
State Coordinates 810-567

Road No. CO 1375
Road Name JOHNSVILLE RD
County CARROLL
Date 1-4-99
Sheet No. 1 OF 7

TRAFFIC CODES
TRAFFIC CONTROLS: STOP SIGN-SS, TRAFFIC LIGHT=T.L., FLASHING RED BALL=F.R.

TRAFFIC CODES
PARKING RESTRICTIONS: A.M. PEAK, P.M. PEAK, A.M./P.M. PEAK, NO PARKING ANYTIME=N.P., COMM/IND. ACCESS=E

SYSTEM				TRAFFIC		LINE DIAGRAM	TRAFFIC			PAVEMENT DATA
	FUNCT CLASS	HWY. SYS	HPMS SAMPLE	PREG. REST.	COM/IND ACCESS		CONTROL	COM/IND ACCESS	PREG. REST.	
	URBAN COLLECTOR local					PT 0 37				
						85° 0 32				
						WATER'S EDGE CT				
						CO 1465 0 28				
						0 25				
						PC 0 20				24'I
										JC-C
										2 ML
						0 11			X	
										40'I
										2 ML
						0 09			X	
										57'I ON TAPER
										TO 40'I
										J-C-C
										2 ML
						(PROP) 0 07		E	X	
						SPUR .01/20'I J-C-C				2-24'I
						SPUR .01/20'I J-C-C				10'I MED
						SYKESVILLE RD				JC-C IN OUT 2 ML
						MD 0 00 32	55		X	

COUNTY CARROLL ROAD NO. CO 1375 PAGE 2 OF 7

SYSTEM: FUNCT CLASS | HWY SYS | HPMS SAMPLE
TRAFFIC: PREG. REST. | COM/IND ACCESS

LINE DIAGRAM

TRAFFIC: COM/IND | COM/IND ACCESS | PREG. REST.

PAVEMENT DATA

URBAN COLLECTOR local

1 02
PT
45°
PRC
0 94
PRC
0 92
RTL
ACCEL
BREEZY LAKE WAY
DIXON AVE
CO 1277 @0.00
0 89
CO 683
ACCEL
RTL
45°
0 86
PC
0 79
0 70
0 64
BREEZY LAKE WAY
CO 1277 (98-18) @0.11
0 60
0 55

40'I
JC-C
2UML
24'I
2-8'E SHLD
2ML
24'I
4'I SHLD RT
10'E SHLD LT
2ML
24'I
JC-C
2ML

SHA 51.3 - 8 Revised
4.83

MARYLAND STATE HIGHWAY ADMINISTRATION

ROAD INVENTORY SHEET

Party Chief SNYDER
Recorder BOOTH
Assistant
Map No./Dir. C-11 / W
State Coordinates 810-567

Road No. CO 1375
Road Name JOHNSVILLE RD
County CARROLL
Date 1-4-99
Sheet No. 3 OF 7

TRAFFIC CODES
TRAFFIC CONTROLS: STOP SIGN-SS, TRAFFIC LIGHT=T.L., FLASHING RED BALL=F.R.

TRAFFIC CODES
PARKING RESTRICTIONS: A.M. PEAK, P.M. PEAK, A.M./P.M. PEAK, NO PARKING ANYTIME=N.P., COMM/IND. ACCESS=E

SYSTEM: FUNCT CLASS	SYSTEM: HWY. SYS	SYSTEM: HPMS SAMPLE	TRAFFIC: PRKG. REST.	TRAFFIC: COM/IND. ACCESS	LINE DIAGRAM			TRAFFIC: CONTROL	TRAFFIC: COM/IND. ACCESS	TRAFFIC: PRKG. REST.	PAVEMENT DATA
							40°				
											40'I
						1 29	PC				JC-C
					FREEDOM		AVE				2ML
					CO	1 28	681	SS		X	
					PINYON Pine CT		WHITE CEDAR CT				
					CO 1290	1 21	CO 1331				
					PT	1 18					
					45°						
					PC	1 09					
					LONGLEAF PINE DR		PITCH PINE CT				
					CO 1291	1 06	CO 1332				
											40'I
											JC-C
											2UML

urban ~~collector~~ local

COUNTY CARROLL ROAD NO. Co 1375 PAGE 4 OF 7

SYSTEM			TRAFFIC		TRAFFIC			
FUNCT. CLASS	HWY SYS	HPMS SAMPLE	PKG. REST.	COM/IND ACCESS	CHURCH	COM/IND ACCESS	PKG. REST.	PAVEMENT DATA
* Urban local collector								

LINE DIAGRAM



PAVEMENT DATA
24'I
2ML
X
40'I
JC-C
2ML

SHA 51.3 - 8 Revised
4.83

MARYLAND STATE HIGHWAY ADMINISTRATION

ROAD INVENTORY SHEET

Party Chief: SNYDER
Recorder: BOOTH
Assistant:
Map No./Dir.: C-11 / W
State Coordinates: 810 - 567

Road No.: CO 1375
Road Name: JOHNSVILLE RD
County: CARROLL
Date: 1-4-99
Sheet No.: 5 OF 7

TRAFFIC CODES
TRAFFIC CONTROLS: STOP SIGN-SS, TRAFFIC LIGHT=T.L., FLASHING RED BALI=F.R.

TRAFFIC CODES
PARKING RESTRICTIONS: A.M. PEAK, P.M. PEAK, A.M./P.M. PEAK, NO PARKING ANYTIME=N.P., COMM/IND. ACCESS=E

SYSTEM				TRAFFIC		LINE DIAGRAM		TRAFFIC			PAVEMENT DATA
	FUNCT CLASS	HWY. SYS	HPMS SAMPLE	PREG. REST.	COM/IND ACCESS			CONTROL	COM/IND ACCESS	PREG. REST.	
						VICTOR DR					
						CO 656	209			X	
							199 (A)				
							192 SCHOOL EXIT		E		
						DALE CO DR 661					
							188	SS			
							183 SCHOOL EXIT		E		
						PT	181 SCHOOL ENT		E		
						30°					
											24'I
											2ML

Urban Collector

COUNTY CARROLL ROAD NO. CO 1375 PAGE 6 OF 7

SYSTEM				TRAFFIC		LINE DIAGRAM	TRAFFIC				PAVEMENT DATA
	FUNCT CLASS	HWY SYS	HPMS SAMPLE	PKG. REST.	COM/IND ACCESS		SCHOOL	COM/IND ACCESS	PKG. REST.		
Urban	~~Local~~ collector					2 47					
						2 45 — 12' — 10' H — ENT SCHOOL		E			
						2 42					
						PT — 60° — PC 2 34					
						2 26					24' I
						BARTHOLOW CO — 2 24 — RD 662		SS		X	2 ML
						CHURCH + CEMETRY 2 15					
						LAWRENCE DR — 2 13 — CO 655					
											24' I
											6' I SHLD RT
											2 ML

SHA 51.3 - 8 Revised
4.83

MARYLAND STATE HIGHWAY ADMINISTRATION

ROAD INVENTORY SHEET

Party Chief	SNYDER	Road No.	CO 1375
Recorder	BOOTH	Road Name	JOHNSVILLE RD
Assistant		County	CARROLL
Map No./Dir.	C-11 / W	Date	1-4-99
State Coordinates	810 - 567	Sheet No.	7 OF 7

TRAFFIC CODES
TRAFFIC CONTROLS: STOP SIGN-SS, TRAFFIC LIGHT=T.L., FLASHING RED BALL=F.R.

TRAFFIC CODES
PARKING RESTRICTIONS: A.M. PEAK, P.M. PEAK, A.M./P.M. PEAK, NO PARKING ANYTIME=N.P., COMM/IND. ACCESS=E

SYSTEM: FUNCT CLASS	SYSTEM: HWY. SYS.	SYSTEM: HPMS SAMPLE	TRAFFIC: PRKG. REST.	TRAFFIC: COM/IND. ACCESS	LINE DIAGRAM	TRAFFIC: CONTROL	TRAFFIC: COM/IND. ACCESS	TRAFFIC: PRKG. REST.	PAVEMENT DATA
					BENNETT RD CO 704				
					32	TL			
					MD 273				
					PT 271				
					65°				
					PRC 263 PRC				
					40°				
					256 48" CMP PC				
					STRAWBRIDGE TER OP SECTION CO 652				
					251				
									24'I
									2 ML

urban ~~collector~~ local collector

COUNTY _____ ROAD NO. _____ PAGE ___ OF ___

SYSTEM				TRAFFIC		LINE DIAGRAM	TRAFFIC				PAVEMENT DATA
	FUNCT. CLASS	HWY SYS.	HPMS SAMPLE	PKG. REST.	COM/IND ACCESS		COM/IND	COM/IND ACCESS	PKG. REST.		

SHA 51.3 - 8 Revised
4.83

MARYLAND STATE HIGHWAY ADMINISTRATION

ROAD INVENTORY SHEET Co: 1376

(94-9)

95-19

Party Chief B. BALZANNA
Recorder A. HATTEN
Assistant
Map No./Dir. G11 / 5
State Coordinates 794-583

Road No. ~~OR 1809~~
Road Name HOLNIKER CT
County CARROLL
Date 10/14/94
Sheet No. 1 OF 1

TRAFFIC CODES
TRAFFIC CONTROLS: STOP SIGN=SS, TRAFFIC LIGHT=T.L., FLASHING RED BALL=F.R.

TRAFFIC CODES
PARKING RESTRICTIONS: A.M. PEAK, P.M. PEAK, A.M./P.M. PEAK, NO PARKING ANYTIME=N.P., COMM/IND. ACCESS=E

SYSTEM				TRAFFIC		LINE DIAGRAM	TRAFFIC			PAVEMENT DATA
FED. AID.	FUNCT CLASS.	HWY. SYS.	HPMS SAMPLE	PRKG. REST.	COM/IND. ACCESS		CONTROL	COM/IND. ACCESS	PRKG. REST.	
	RURAL LOCAL					ARV RVT DE CUL 0 14 SAC 0 09 30 30 0 05 (OLD LIBERTY RD WEST) MD 0 00 850 H e 0.63	SS			20' MI ZUML

SYSTEM				TRAFFIC		LINE DIAGRAM	TRAFFIC			PAVEMENT DATA
FED. AID.	FUNCT. CLASS.	HWY. SYS.	HPMS SAMPLE	PRK.G. REST.	COM/IND ACCESS		CONTROL	COM/IND ACCESS	PRK.G. REST.	

SHA 51.3 - 8 Revised
4.83

Eldersburg Small Urban

MARYLAND STATE HIGHWAY ADMINISTRATION

01-12
01-02-02
SS/WP

ROAD INVENTORY SHEET

Party Chief: G. Davis
Recorder: J. Leary
Assistant:
Map No./Dir.: C11/S
State Coordinates: 811-567

Road No.: ~~OP 1221~~/CO 1377
Road Name: (Becket RD)
County: Carroll
Date: 10/18/95
Sheet No. 1 OF 2

96-29
94-37 B

TRAFFIC CODES
TRAFFIC CONTROLS: STOP SIGN=SS, TRAFFIC LIGHT=T.L., FLASHING RED BALL=F.R.

TRAFFIC CODES
PARKING RESTRICTIONS: A.M. PEAK, P.M. PEAK, A.M./P.M. PEAK, NO PARKING ANYTIME=N.P., COMM/IND. ACCESS=E

SYSTEM: FED. AID.	SYSTEM: FUNCT. CLASS.	SYSTEM: HWY. SYS.	SYSTEM: HPMS SAMPLE	TRAFFIC: PRKG. REST.	TRAFFIC: COM/IND. ACCESS	LINE DIAGRAM	TRAFFIC: CONTROL	TRAFFIC: COM/IND. ACCESS	TRAFFIC: PRKG. REST.	PAVEMENT DATA
						Holt Ct				
						0 30 CO 1378				
						CO 1377				
						Tydings Rd				
						CO 0 24 136x8 01-12 @ .3877	SS			
						0 22				
						Gold Ct				
						0 17 CO 1415				
						PT 0 16				
						100°				
						PC 0 08				
										30' I
										J C-C
										2 UML
						(Tydings Rd				
						~~OP~~ 0 00 ~~1220~~	SS			
						CO 1368 @ .15 .16				

URBAN LOCAL

SYSTEM				TRAFFIC		LINE DIAGRAM	TRAFFIC			PAVEMENT DATA
FED. AID.	FUNCT. CLASS.	HWY. SYS.	HPMS SAMPLE	PRK.G. REST.	COM/IND ACCESS		CONTROL	COM/IND ACCESS	PRK.G. REST.	
						038				
						D E				
						CUL 038 SAC				30' I
						1377				J CC
										2 UML
						0				

SHA 51.3 - 8 Revised
4.83

Eldersburg Small Urban

MARYLAND STATE HIGHWAY ADMINISTRATION

ROAD INVENTORY SHEET

Party Chief GI Davis
Recorder J. Leary
Assistant
Map No./Dir. C11 / SW
State Coordinates 811-567

Road No. ~~OP 1222~~/CO 1378
Road Name Holt Ct
County Carroll
Date 1/18/95
Sheet No. 1 OF 1

94-37 C

TRAFFIC CODES

TRAFFIC CONTROLS: STOP SIGN=SS, TRAFFIC LIGHT=T.L., FLASHING RED BALL=F.R.

TRAFFIC CODES

PARKING RESTRICTIONS: A.M. PEAK, P.M. PEAK, A.M./P.M. PEAK, NO PARKING ANYTIME=N.P., COMM/IND. ACCESS=E

SYSTEM				TRAFFIC		LINE DIAGRAM	TRAFFIC			PAVEMENT DATA
FED. AID.	FUNCT. CLASS.	HWY. SYS.	HPMS SAMPLE	PRKG. REST.	COM/IND. ACCESS		CONTROL	COM/IND. ACCESS	PRKG. REST.	
	URBAN LOCAL					D E CUL 0 07 SAC 0 03 CO 1378 (Becket Rd) CO 000 1377 B				30' I J C-C 2 UML
							SS			

SYSTEM				TRAFFIC		LINE DIAGRAM	TRAFFIC			PAVEMENT DATA
FED. AID.	FUNCT. CLASS.	HWY. SYS.	HPMS SAMPLE	PRK'G. REST.	COM/IND ACCESS		CONTROL	COM/IND ACCESS	PRK'G. REST.	

SHA 51.3 - 8 Revised
4.83

95-53

MARYLAND STATE HIGHWAY ADMINISTRATION

ROAD INVENTORY SHEET

Party Chief: G. Davis
Recorder: T. Massicot
Assistant:
Map No./Dir.: 13-11 / N
State Coordinates: 831-614

Road No.: CO 1379
Road Name: Muirfield Ct
County: Carroll
Date: 2-12-96
Sheet No.: 1 OF 1

SYSTEM: FUNCT CLASS | HWY. SYS. | HPMS SAMPLE
TRAFFIC: PREG. REST. | COM/IND. ACCESS

LINE DIAGRAM

Dr
Fenwick
PVT
D E
Cul 0 19 SAC
PT 0 16
Blyth Ct
50° CO 1380 0 12
PC 0 07
0 03 30°
(Lawndale Rd)
CO 0 00 479

TRAFFIC: CONTROL | COM/IND. ACCESS | PREG. REST.
SS

PAVEMENT DATA
18·I
2 uml

TRAFFIC CODES
TRAFFIC CONTROLS: STOP SIGN-SS, TRAFFIC LIGHT=T.L., FLASHING RED BALI=F.R.

TRAFFIC CODES
PARKING RESTRICTIONS: A.M. PEAK, P.M. PEAK, A.M./P.M. PEAK, NO PARKING ANYTIME=N.P., COMM/IND. ACCESS=E

COUNTY _____ ROAD NO. _____ PAGE ___ OF ___

SYSTEM				TRAFFIC		LINE DIAGRAM	TRAFFIC				PAVEMENT DATA
FUNCT. CLASS	HWY SYS.	HPMS SAMPLE		PREG.	COM/IND ACCESS		CONFIG.	COM/IND ACCESS	PREG.		

SHA 51.3 - 8 Revised
4.83

95-54

MARYLAND STATE HIGHWAY ADMINISTRATION

ROAD INVENTORY SHEET

Party Chief G. Davis
Recorder T. Massicot
Assistant
Map No./Dir. B-11 / W
State Coordinates 831-614

Road No. CO 1380
Road Name Blyth Ct
County Carroll
Date 2-12-96
Sheet No. 1 OF 1

TRAFFIC CODES
TRAFFIC CONTROLS: STOP SIGN-SS, TRAFFIC LIGHT=T.L., FLASHING RED BALL=F.R.

TRAFFIC CODES
PARKING RESTRICTIONS: A.M. PEAK, P.M. PEAK, A.M./P.M. PEAK, NO PARKING ANYTIME=N.P., COMM/IND. ACCESS=E

SYSTEM				TRAFFIC		LINE DIAGRAM	TRAFFIC			PAVEMENT DATA
	FUNCT CLASS	HWY. SYS	HPMS SAMPLE	PEAK REST.	COM/IND ACCESS		CONTROL	COM/IND ACCESS	PEAK REST.	
						Crimmore Dr				
						P V T				
						D E				
						Cal 009 SAC				
						003 30°				18'7 2 uml
						Muirfield CO 000 CT 1379	SS			

COUNTY _____ ROAD NO. _____ PAGE ___ OF ___

SYSTEM				TRAFFIC		LINE DIAGRAM	TRAFFIC				PAVEMENT DATA
FUNCT. CLASS	HWY SYS.	HPMS SAMPLE		PREG. REST.	COM/IND ACCESS		SCHOOL	COM/IND ACCESS	PREG. REST.		

SHA 51.3 - 8 Revised
4.83

95·52

MARYLAND STATE HIGHWAY ADMINISTRATION

ROAD INVENTORY SHEET

Party Chief G. Davis
Recorder T. Massicot
Assistant
Map No./Dir. B-11 / N
State Coordinates 831-614

Road No. CO 1381
Road Name Carnoustie Ct
County Carroll
Date 2-12-96
Sheet No. 1 OF 1

TRAFFIC CODES
TRAFFIC CONTROLS: STOP SIGN-SS, TRAFFIC LIGHT=T.L., FLASHING RED BALL=F.R.

TRAFFIC CODES
PARKING RESTRICTIONS: A.M. PEAK, P.M. PEAK, A.M./P.M. PEAK, NO PARKING ANYTIME=N.P., COMM/IND. ACCESS=E

SYSTEM				TRAFFIC		LINE DIAGRAM	TRAFFIC			PAVEMENT DATA
	FUNCT CLASS	HWY. SYS.	HPMS SAMPLE	PKG. REST.	COM/IND ACCESS		CONTROL	COM/IND ACCESS	PKG. REST.	
						D E				
						CuL 022 SAC				
						020 PT				
						30°				
						PRC 014 PRC				
						60°				
						PRC 007 PRC				
						30°				18'I
						001 PC				2uml
						(Lowndale Rd)				
						CO 000 479	SS			

COUNTY _____ ROAD NO. _____ PAGE ___ OF ___

SYSTEM				TRAFFIC		LINE DIAGRAM	TRAFFIC				PAVEMENT DATA
	FUNCT. CLASS	HWY SYS	HPMS SAMPLE	PRES.	COM/IND ACCESS		CONFIG	COM/IND ACCESS	PRES.		

SHA 51.3 - 8 Revised
4.83

95-9

MARYLAND STATE HIGHWAY ADMINISTRATION

ROAD INVENTORY SHEET

Party Chief G. Davis
Recorder T. Massicot
Assistant
Map No./Dir. B-11 / W
State Coordinates 831-614

Road No. CO 1382
Road Name Prestwick Ct
County Carroll
Date 2-12-96
Sheet No. 1 OF 1

TRAFFIC CODES
TRAFFIC CONTROLS: STOP SIGN-SS, TRAFFIC LIGHT=T.L., FLASHING RED BALI=F.R.

TRAFFIC CODES
PARKING RESTRICTIONS: A.M. PEAK, P.M. PEAK, A.M./P.M. PEAK, NO PARKING ANYTIME=N.P., COMM/IND. ACCESS=E

SYSTEM				TRAFFIC		LINE DIAGRAM	TRAFFIC			PAVEMENT DATA
FUNCT CLASS	HWY. SYS	HPMS SAMPLE		PREG. REST.	COM/IND ACCESS		CONTROL	COM/IND ACCESS	PREG. REST.	
						Dornoch Dr PVT				
						D E				
						CUL 0 18 SAC				
						0 16 36" CMP				
						0 11 PT				
						35°				
						0 06 PC				20'I
										2 uml
						Lawndale Rd				
						CO 0 00 479	SS			

COUNTY _____ ROAD NO. _____ PAGE ___ OF ___

SYSTEM				TRAFFIC		LINE DIAGRAM	TRAFFIC				PAVEMENT DATA
FUNCT. CLASS	HWY SYS.	HPMS SAMPLE		PREG. REST.	COM/IND ACCESS		CONTROL	COM/IND ACCESS	PREG. REST.		

95-10

SHA 51.3 - 8 Revised 4.83

MARYLAND STATE HIGHWAY ADMINISTRATION

ROAD INVENTORY SHEET

Party Chief G. Davis
Recorder T. Massicot
Assistant
Map No./Dir. 13-11 / W
State Coordinates 831-600

Road No. CO 1383
Road Name Clarho Cir
County Carroll
Date 2-12-96
Sheet No. 1 OF 1

TRAFFIC CODES
TRAFFIC CONTROLS: STOP SIGN-SS, TRAFFIC LIGHT=T.L., FLASHING RED BALL=F.R.

TRAFFIC CODES
PARKING RESTRICTIONS: A.M. PEAK, P.M. PEAK, A.M./P.M. PEAK, NO PARKING ANYTIME=N.P., COMM/IND. ACCESS=E

SYSTEM				TRAFFIC		LINE DIAGRAM	TRAFFIC			PAVEMENT DATA
	FUNCT CLASS	HWY. SYS.	HPMS SAMPLE	PREG. REST.	COMM/IND ACCESS		CONTROL	COMM/IND ACCESS	PREG. REST.	
						Forever Dr				
						D E				
						Cul 0 14 SAC			↑	
										20'I
										2 uml
						Murray Rd				
						Co 0 00 499	SS		↓	

COUNTY _____ ROAD NO. _____ PAGE ___ OF ___

SYSTEM				TRAFFIC			LINE DIAGRAM	TRAFFIC				PAVEMENT DATA
	FUNCT. CLASS	HWY SYS	HPMS SAMPLE	PREG.	REST.	COM/IND ACCESS		CONTROL	COM/IND ACCESS	PREG.	REST.	

SHA 51.3 - 8 Revised
4.83

MARYLAND STATE HIGHWAY ADMINISTRATION

~~95-6A~~
95-5

ROAD INVENTORY SHEET

Party Chief: G. Davis
Recorder: T. Massicot
Assistant:
Map No./Dir.: B-11 / N
State Coordinates: 825-609

Road No.: OFCO 1384
Road Name: (Ridgemont Dr)
County: Carroll
Date: 2-12-96
Sheet No.: 1 OF 1

SYSTEM				TRAFFIC		LINE DIAGRAM	TRAFFIC			PAVEMENT DATA
FED. AID.	FUNCT CLASS.	HWY. SYS.	HPMS SAMPLE	PRKG. REST.	COM/IND. ACCESS		CONTROL	COM/IND. ACCESS	PRKG. REST.	
						Summer Field Dr D E				
						put Cul 021 SAC				
						(Hidden Brook Rd)				
						Co 1340 008				
						Cul 000 SAC				20'I
						D E				2uml

TRAFFIC CODES

TRAFFIC CONTROLS: STOP SIGN=SS, TRAFFIC LIGHT=T.L., FLASHING RED BALL=F.R.

TRAFFIC CODES

PARKING RESTRICTIONS: A.M. PEAK, P.M. PEAK, A.M./P.M. PEAK, NO PARKING ANYTIME=N.P., COMM/IND. ACCESS=E

SYSTEM				TRAFFIC		LINE DIAGRAM	TRAFFIC				PAVEMENT DATA
FED. AID.	FUNCT. CLASS.	HWY. SYS.	HPMS SAMPLE	PRK.G. REST.	COM/IND ACCESS		CONTROL	COM/IND ACCESS	PRK.G. REST.		

rural

95-37
99-19CO
SS/1B
2-10-00

SHA 51.3 - 8 Revised 4.83

MARYLAND STATE HIGHWAY ADMINISTRATION

ROAD INVENTORY SHEET

Party Chief: G. Davis
Recorder: T. Massicot
Assistant:
Map No./Dir.: 13-11 / E
State Coordinates: 819.605

Road No.: CO 1385
Road Name: Edinburgh Ct
County: Carroll
Date: 2-12-96
Sheet No.: 1 OF 1

SYSTEM: FUNCT CLASS | HWY. SYS | HPMS SAMPLE
TRAFFIC: PKG. REST. | COM/IND ACCESS

LINE DIAGRAM

TRAFFIC: CONTROL | COM/IND ACCESS | PKG. REST.

PAVEMENT DATA

TRAFFIC CODES
TRAFFIC CONTROLS: STOP SIGN-SS, TRAFFIC LIGHT=T.L., FLASHING RED BALL=F.R.

TRAFFIC CODES
PARKING RESTRICTIONS: A.M. PEAK, P.M. PEAK, A.M./P.M. PEAK, NO PARKING ANYTIME=N.P., COMM/IND. ACCESS=E

D E
CUL 0 28 SAC
0 18 PT
TWEED DR
0 15 PVT
85°
0 11 PC
~~XXXX~~
~~Road 0 10 End~~
Polaris Rd
0 09 CO 1262
20'I
2 uml
Fawn Way
CO 0 00 528 SS

COUNTY _____ ROAD NO. _____ PAGE ___ OF ___

SYSTEM				TRAFFIC		LINE DIAGRAM	TRAFFIC				PAVEMENT DATA
FUNCT. CLASS	HWY SYS	HPMS SAMPLE		PREG. REST.	COM/IND ACCESS		CONTROL	COM/IND ACCESS	PREG. REST.		

SHA 51.3 - 8 Revised
4.83

95-46

MARYLAND STATE HIGHWAY ADMINISTRATION

ROAD INVENTORY SHEET

Party Chief G. Davis
Recorder T. Massicot
Assistant
Map No./Dir. 13-11 / E
State Coordinates 815-598

Road No. CO 1386
Road Name Knox Ct
County Carroll
Date 2-12-96
Sheet No. 1 OF 1

TRAFFIC CODES

TRAFFIC CONTROLS: STOP SIGN=SS, TRAFFIC LIGHT=T.L., FLASHING RED BALL=F.R.

TRAFFIC CODES

PARKING RESTRICTIONS: A.M. PEAK, P.M. PEAK, A.M./P.M. PEAK, NO PARKING ANYTIME=N.P., COMM/IND. ACCESS=E

SYSTEM				TRAFFIC		LINE DIAGRAM	TRAFFIC			PAVEMENT DATA
	FUNCT CLASS	HWY. SYS	HPMS SAMPLE	PREG. REST.	COMM/IND ACCESS		CONTROL	COMM/IND ACCESS	PREG. REST.	
						Dr				
						Knox Pvt				
						D E				
						Cul 009 SAc				
										20'I
										2 uml
						MD 000 32	55			

COUNTY _____ ROAD NO. _____ PAGE ___ OF ___

SYSTEM				TRAFFIC		LINE DIAGRAM	TRAFFIC				PAVEMENT DATA
FUNCT. CLASS	HWY SYS.	HPMS SAMPLE		PRES.	COM/IND ACCESS		CORRIDOR	COM/IND ACCESS	PRES.		

SHA 51.3 - 8 Revised
4.83

95-7

MARYLAND STATE HIGHWAY ADMINISTRATION

ROAD INVENTORY SHEET

Party Chief: G. Davis
Recorder: T. Massicot
Assistant:
Map No./Dir.: B-11 / S
State Coordinates: 811-603

Road No.: CO 1387
Road Name: Greenleaf Ct
County: Carroll
Date: 2-12-96
Sheet No.: 1 OF 1

TRAFFIC CODES
TRAFFIC CONTROLS: STOP SIGN-SS, TRAFFIC LIGHT=T.L., FLASHING RED BALI=F.R.

TRAFFIC CODES
PARKING RESTRICTIONS: A.M. PEAK, P.M. PEAK, A.M./P.M. PEAK, NO PARKING ANYTIME=N.P., COMM/IND. ACCESS=E

SYSTEM				TRAFFIC		LINE DIAGRAM	TRAFFIC			PAVEMENT DATA
	FUNCT CLASS	HWY. SYS.	HPMS SAMPLE	PKG. REST.	COM/IND ACCESS		CONTROL	COM/IND ACCESS	PKG. REST.	
						D E				
						CuL 008 SAC				
										18'I
										2uml
						Cindy La				
						Co 000 825	SS			
						Greenleaf Way 914				
						Co				

COUNTY _____ ROAD NO. _____ PAGE ___ OF ___

SYSTEM				TRAFFIC		LINE DIAGRAM	TRAFFIC				PAVEMENT DATA
FUNCT. CLASS	HWY SYS	HPMS SAMPLE		PREG. REST.	COM/IND ACCESS		COMMERCIAL	COM/IND	ACCESS	PREG. REST.	

95-29

SHA 51.3 - 8 Revised 4.83

MARYLAND STATE HIGHWAY ADMINISTRATION

ROAD INVENTORY SHEET

Party Chief G. Davis
Recorder T. Massicot
Assistant
Map No./Dir. B-11 / 5
State Coordinates 807-621

Road No. CO 1388
Road Name Chandler Dr
County Carroll
Date 2-12-96
Sheet No. 1 OF 1

SYSTEM				TRAFFIC		LINE DIAGRAM	TRAFFIC			PAVEMENT DATA
	FUNCT CLASS	HWY. SYS.	HPMS SAMPLE	PKG. REST.	COM/IND ACCESS		CONTROL	COM/IND ACCESS	PKG. REST.	
						XX XX				
						Road 013 End				
						Owings Rd				
						CO 1245 007				
										36'I
										JC-C
										2 uml
						CuL 000 SAC				
						D E				

TRAFFIC CODES

TRAFFIC CONTROLS: STOP SIGN-SS, TRAFFIC LIGHT=T.L., FLASHING RED BALL=F.R.

TRAFFIC CODES

PARKING RESTRICTIONS: A.M. PEAK, P.M. PEAK, A.M./P.M. PEAK, NO PARKING ANYTIME=N.P., COMM/IND. ACCESS=E

COUNTY _____ ROAD NO. _____ PAGE ___ OF ___

SYSTEM				TRAFFIC		LINE DIAGRAM	TRAFFIC				PAVEMENT DATA
	FUNCT. CLASS	HWY SYS	HPMS SAMPLE	PREG. REST.	COM/IND ACCESS		OTHER	COM/IND	ACCESS	PREG. REST.	

95-39

SHA 51.3 - 8 Revised 4.83

MARYLAND STATE HIGHWAY ADMINISTRATION

ROAD INVENTORY SHEET

Party Chief G. Davis
Recorder T. Massicot
Assistant
Map No./Dir. 13-11 / S
State Coordinates 813-623

Road No. CO 1389
Road Name Rash Manor ct
County Carroll
Date 2-12-96
Sheet No. 1 OF 1

TRAFFIC CODES

TRAFFIC CONTROLS: STOP SIGN-SS, TRAFFIC LIGHT=T.L., FLASHING RED BALL=F.R.

TRAFFIC CODES

PARKING RESTRICTIONS: A.M. PEAK, P.M. PEAK, A.M./P.M. PEAK, NO PARKING ANYTIME=N.P., COMM/IND. ACCESS=E

SYSTEM				TRAFFIC		LINE DIAGRAM	TRAFFIC			PAVEMENT DATA
	FUNCT CLASS	HWY. SYS.	HPMS SAMPLE	PREG. REST.	COMM/IND ACCESS		CONTROL	COMM/IND ACCESS	PREG. REST.	
						Rash Manor Dr				
						PVT				
						D E				
						Cul 0 12 SAC			↑	
										18'I
										2 uml
						old Westminster Pike				
						CO 000 505	SS		↓	

COUNTY _____ ROAD NO. _____ PAGE ___ OF ___

SYSTEM				TRAFFIC		LINE DIAGRAM	TRAFFIC				PAVEMENT DATA
FUNCT. CLASS	HWY SYS.	HPMS SAMPLE		PKG. REST.	CONTROL ACCESS		CONTROL	CONTROL ACCESS	PKG. REST.		

SHA 51.3 - 8 Revised
4.83

95-48

MARYLAND STATE HIGHWAY ADMINISTRATION

ROAD INVENTORY SHEET

Party Chief G. Davis
Recorder T. Massicot
Assistant
Map No./Dir. B-11 / S
State Coordinates 802 - 643

Road No. CO 1390
Road Name Falling Leaf Ct
County Carroll
Date 2-9-96
Sheet No. 1 OF 1

SYSTEM				TRAFFIC		LINE DIAGRAM	TRAFFIC			PAVEMENT DATA
	FUNCT CLASS	HWY SYS	HPMS SAMPLE	PREG. REST.	COM/IND ACCESS		CONTROL	COM/IND ACCESS	PREG. REST.	
						D E				
						CaL 008 SAC				
										30·I
										JC-C
										2uml
						Snowfall Way				
						CO 000 11371	SS			

TRAFFIC CODES

TRAFFIC CONTROLS: STOP SIGN-SS, TRAFFIC LIGHT=T.L., FLASHING RED BALL=F.R.

TRAFFIC CODES

PARKING RESTRICTIONS: A.M. PEAK, P.M. PEAK, A.M./P.M. PEAK, NO PARKING ANYTIME=N.P., COMM/IND. ACCESS=E

COUNTY _____ ROAD NO. _____ PAGE ___ OF ____

SYSTEM				TRAFFIC		LINE DIAGRAM	TRAFFIC				PAVEMENT DATA
FUNCT. CLASS	HWY SYS.	HPMS SAMPLE		PKG. REST.	COM/IND ACCESS		COM/IND ACCESS	PKG. REST.			

98-10
1/5/99
SS/RB

95-16

SHA 51.3 - 8 Revised
4.83

MARYLAND STATE HIGHWAY ADMINISTRATION

ROAD INVENTORY SHEET

Party Chief G. Davis
Recorder T. Massicot
Assistant
Map No./Dir. C-10 / E
State Coordinates 772-574

Road No. CO 1391
Road Name Sommersby Rd
County Carroll
Date 2-13-96
Sheet No. 1 OF 1

TRAFFIC CODES
TRAFFIC CONTROLS: STOP SIGN-SS, TRAFFIC LIGHT=T.L., FLASHING RED BALI=F.R.

TRAFFIC CODES
PARKING RESTRICTIONS: A.M. PEAK, P.M. PEAK, A.M./P.M. PEAK, NO PARKING ANYTIME=N.P., COMM/IND. ACCESS=E

SYSTEM				TRAFFIC		LINE DIAGRAM	TRAFFIC			PAVEMENT DATA
FUNCT CLASS	HWY. SYS.	HPMS SAMPLE	PKG. REST.	COM/IND ACCESS			CONTROL	COM/IND ACCESS	PKG. REST.	
						D E				
						CuL 0 34 SAC				
						MOUNT OLIVE CT				
						0 26 CO 1458				
						0 23 PT				
						90°				
						0 09 PC				
										20'I
										2 uml
						(Cabbage Spring Rd)				
						Co 0 00 575	SS			

COUNTY _____ ROAD NO. _____ PAGE ___ OF ___

SYSTEM				TRAFFIC		LINE DIAGRAM	TRAFFIC				PAVEMENT DATA
	FUNCT. CLASS	HWY SYS	HPMS SAMPLE	PKG. REST.	COM/IND ACCESS		CONFIG	COM/IND ACCESS	PKG. REST.		

95-42

SHA 51.3 - 8 Revised 4.83

MARYLAND STATE HIGHWAY ADMINISTRATION

ROAD INVENTORY SHEET

Party Chief G. Davis
Recorder T. Massicot
Assistant
Map No./Dir. C-10 / S
State Coordinates 770-572

Road No. CO 1392
Road Name Caveat Ct
County Carroll
Date 2-13-96
Sheet No. 1 OF 1

SYSTEM				TRAFFIC		LINE DIAGRAM	TRAFFIC			PAVEMENT DATA
	FUNCT CLASS	HWY. SYS.	HPMS SAMPLE	PREG. REST.	COM/IND ACCESS		CONTROL	COM/IND ACCESS	PREG. REST.	
						D E				
						CUL 0 16 SAC			^	
										20.1
										2uml
						Belmont Cir				
						CO 000 1356	SS		v	

TRAFFIC CODES

TRAFFIC CONTROLS: STOP SIGN-SS, TRAFFIC LIGHT=T.L., FLASHING RED BALL=F.R.

TRAFFIC CODES

PARKING RESTRICTIONS: A.M. PEAK, P.M. PEAK, A.M./P.M. PEAK, NO PARKING ANYTIME=N.P., COMM/IND. ACCESS=E

COUNTY _____ ROAD NO. _____ PAGE ___ OF ___

SYSTEM				TRAFFIC		LINE DIAGRAM	TRAFFIC				PAVEMENT DATA
FUNCT. CLASS	HWY SYS	HPMS SAMPLE		PKG. REST.	COM/IND ACCESS		CONFIG	COM/IND ACCESS	PKG. REST.		

SHA 51.3 - 8 Revised 4.83

95-17

MARYLAND STATE HIGHWAY ADMINISTRATION

ROAD INVENTORY SHEET

Party Chief: G. Davis
Recorder: T. Massicot
Assistant:
Map No./Dir.: C-11 / W
State Coordinates: 812-581

Road No.: CO 139 3
Road Name: Amy Ct
County: Carroll
Date: 2-13-96
Sheet No.: 1 OF 1

TRAFFIC CODES
TRAFFIC CONTROLS: STOP SIGN-SS, TRAFFIC LIGHT=T.L., FLASHING RED BALL=F.R.

TRAFFIC CODES
PARKING RESTRICTIONS: A.M. PEAK, P.M. PEAK, A.M./P.M. PEAK, NO PARKING ANYTIME=N.P., COMM/IND. ACCESS=E

SYSTEM: FUNCT CLASS	SYSTEM: HWY. SYS.	SYSTEM: HPMS SAMPLE	TRAFFIC: PRKG. REST.	TRAFFIC: COM/IND. ACCESS	LINE DIAGRAM	TRAFFIC: CONTROL	TRAFFIC: COM/IND. ACCESS	TRAFFIC: PRKG. REST.	PAVEMENT DATA
					D E				
					CuL 0 10 SAC				
									20'I
									2uml
					(Hodges Rd)				
					Co 0 00 653	SS			
					Tony Dr Pvt				

COUNTY _____ ROAD NO. _____ PAGE ___ OF ___

SYSTEM				TRAFFIC		LINE DIAGRAM	TRAFFIC				PAVEMENT DATA
	FUNCT. CLASS	HWY SYS	HPMS SAMPLE	PREG. REST.	COM/IND ACCESS		CONFIG.	COM/IND ACCESS	PREG. REST.		

SHA 51.3 - 8 Revised
4.83

95-31
97-43,42
2-5-98
BB/AP-

MARYLAND STATE HIGHWAY ADMINISTRATION

ROAD INVENTORY SHEET

Party Chief G. Davis
Recorder T. Massicot
Assistant
Map No./Dir. C-11 / N
State Coordinates 819-575

Road No. CO 1394
Road Name Pawtucket La
County Carroll
Date 2-13-96
Sheet No. 1 OF 1

TRAFFIC CODES
TRAFFIC CONTROLS: STOP SIGN-SS, TRAFFIC LIGHT=T.L., FLASHING RED BALL=F.R.

TRAFFIC CODES
PARKING RESTRICTIONS: A.M. PEAK, P.M. PEAK, A.M./P.M. PEAK, NO PARKING ANYTIME=N.P., COMM/IND. ACCESS=E

SYSTEM				TRAFFIC		LINE DIAGRAM	TRAFFIC			PAVEMENT DATA
	FUNCT CLASS	HWY. SYS.	HPMS SAMPLE	PEAK. REST.	COMM/IND ACCESS		CONTROL	COMM/IND ACCESS	PEAK. REST.	
						COHASSET CO 008 CT 1453				
						(Road)				
						~~Road~~ 004 ~~End~~				22'I
										2 uml
						(Bennett Rd)				
						CO 000 704	SS			

1

COUNTY _____ ROAD NO. _____ PAGE ___ OF ___

SYSTEM				TRAFFIC		LINE DIAGRAM	TRAFFIC				PAVEMENT DATA
	FUNCT. CLASS	HWY SYS	HPMS SAMPLE	PRES.	COM/IND ACCESS		CONTROL	COM/IND ACCESS	PRES.		

95-23A

SHA 51.3 - 8 Revised
4.83

MARYLAND STATE HIGHWAY ADMINISTRATION

ROAD INVENTORY SHEET

Party Chief G. Davis
Recorder T. Massicot
Assistant
Map No./Dir. C-11 / N
State Coordinates 814-570

Road No. Co 1395
Road Name Barnett Ave
County Carroll
Date 2-13-96
Sheet No. 1 OF 1

TRAFFIC CODES
TRAFFIC CONTROLS: STOP SIGN-SS, TRAFFIC LIGHT=T.L., FLASHING RED BALL=F.R.

TRAFFIC CODES
PARKING RESTRICTIONS: A.M. PEAK, P.M. PEAK, A.M./P.M. PEAK, NO PARKING ANYTIME=N.P., COMM/IND. ACCESS=E

SYSTEM				TRAFFIC		LINE DIAGRAM	TRAFFIC			PAVEMENT DATA
FUNCT CLASS	HWY. SYS.	HPMS SAMPLE		PREG. REST.	COM/IND ACCESS		CONTROL	COM/IND ACCESS	PREG. REST.	
						LEE LANE OP 231 0				
						LEE LANE OP 231 0 24		E	^	
										22'I
										JC-C
										2uml
						Macbeth Way Co 000 1360	SS		V	

COUNTY _____ ROAD NO. _____ PAGE ___ OF ___

SYSTEM				TRAFFIC		LINE DIAGRAM	TRAFFIC				PAVEMENT DATA
FUNCT. CLASS	HWY SYS	HPMS SAMPLE		PKG. REST.	COM/IND ACCESS		CONTROL	COM/IND ACCESS	PKG. REST.		

SHA 51.3 - 8 Revised
4.83

95-27

MARYLAND STATE HIGHWAY ADMINISTRATION

ROAD INVENTORY SHEET

Party Chief G. Davis
Recorder T. Massicot
Assistant
Map No./Dir. C-11 / S
State Coordinates 823-566

Road No. CO 1396
Road Name Edenbrooke Ct
County Carroll
Date 2-13-96
Sheet No. 1 OF 1

TRAFFIC CODES
TRAFFIC CONTROLS: STOP SIGN-SS, TRAFFIC LIGHT=T.L., FLASHING RED BALL=F.R.

TRAFFIC CODES
PARKING RESTRICTIONS: A.M. PEAK, P.M. PEAK, A.M./P.M. PEAK, NO PARKING ANYTIME=N.P., COMM/IND. ACCESS=E

SYSTEM				TRAFFIC		LINE DIAGRAM	TRAFFIC			PAVEMENT DATA
	FUNCT CLASS	HWY. SYS.	HPMS SAMPLE	PREG. REST.	COM/IND ACCESS		CONTROL	COM/IND ACCESS	PREG. REST.	
						D E				
						CuL 0 12 SAC				
						30' 0 03				30' I
										JC-C
										2aml
						(Sunset Dr)				
						CO 0 00 732	SS			

COUNTY _____ ROAD NO. _____ PAGE ___ OF ____

SYSTEM				TRAFFIC		LINE DIAGRAM	TRAFFIC				PAVEMENT DATA
FUNCT. CLASS	HWY SYS.	HPMS SAMPLE		PREG. REST.	COM/IND ACCESS		CONFIG	COM/IND ACCESS	PREG. REST.		

95-40

SHA 51.3 - 8 Revised
4.83

MARYLAND STATE HIGHWAY ADMINISTRATION

ROAD INVENTORY SHEET

Party Chief G. Davis
Recorder T. Massicot
Assistant
Map No./Dir. A-11 / S
State Coordinates 818-654

Road No. CO 1397
Road Name Ship's Quarters Ct
County Carroll
Date 2-9-96
Sheet No. 1 OF 1

TRAFFIC CODES

TRAFFIC CONTROLS: STOP SIGN=SS, TRAFFIC LIGHT=T.L., FLASHING RED BALL=F.R.

TRAFFIC CODES

PARKING RESTRICTIONS: A.M. PEAK, P.M. PEAK, A.M./P.M. PEAK, NO PARKING ANYTIME=N.P., COMM/IND. ACCESS=E

SYSTEM				TRAFFIC		LINE DIAGRAM	TRAFFIC			PAVEMENT DATA
	FUNCT CLASS	HWY. SYS.	HPMS SAMPLE	PREG. REST.	COM/IND. ACCESS		CONTROL	COM/IND. ACCESS	PREG. REST.	
						D E				
						Cul 021 SAC				
						Tull's Overlook Dr				
						Pvt 011				
										22·I
										Jc-c
										2uml
						Sullivan Rd				
						CO 000 142	SS			

COUNTY _____ ROAD NO. _____ PAGE ___ OF ___

SYSTEM				TRAFFIC		LINE DIAGRAM	TRAFFIC				PAVEMENT DATA
FUNCT. CLASS	HWY SYS	HPMS SAMPLE		PKG. REST.	COM/IND ACCESS		CONFIG	COM/IND ACCESS	PKG. REST.		

95-11

SHA 51.3 - 8 Revised
4.83

MARYLAND STATE HIGHWAY ADMINISTRATION

ROAD INVENTORY SHEET

Party Chief G. Davis
Recorder T. Massicot
Assistant
Map No./Dir. A-11 / N
State Coordinates 805-682

Road No. CO 1398
Road Name Trail Ct
County Carroll
Date 2-7-96
Sheet No. 1 OF 1

TRAFFIC CODES

TRAFFIC CONTROLS: STOP SIGN-SS, TRAFFIC LIGHT=T.L., FLASHING RED BALL=F.R.

TRAFFIC CODES

PARKING RESTRICTIONS: A.M. PEAK, P.M. PEAK, A.M./P.M. PEAK, NO PARKING ANYTIME=N.P., COMM/IND. ACCESS=E

SYSTEM				TRAFFIC		LINE DIAGRAM	TRAFFIC			PAVEMENT DATA
	FUNCT CLASS	HWY. SYS	HPMS SAMPLE	PREG. REST.	COM/IND ACCESS		CONTROL	COM/IND ACCESS	PREG. REST.	
						D E				
						Cul 0 17 SAC				
						0 11 PT				
						90°				
						0 04 PC				22'I
										JC-C
										2uml
						Lake Dr				
						CO 0 00 818	SS			

COUNTY _____ ROAD NO. _____ PAGE ___ OF ____

SYSTEM				TRAFFIC		LINE DIAGRAM	TRAFFIC				PAVEMENT DATA
	FUNCT. CLASS	HWY SYS	HPMS SAMPLE	PKG. REST.	COM/IND ACCESS		CONTROL	COM/IND ACCESS	PKG. REST.		

95-14

SHA 51.3 - 8 Revised
4.83

MARYLAND STATE HIGHWAY ADMINISTRATION

ROAD INVENTORY SHEET

Party Chief G. Davis
Recorder T. Massicot
Assistant
Map No./Dir. A-11 / W
State Coordinates 806-683

Road No. CO 1399
Road Name Everest Rd
County Carroll
Date 2-9-96
Sheet No. 1 OF 1

TRAFFIC CODES
TRAFFIC CONTROLS: STOP SIGN-SS, TRAFFIC LIGHT=T.L., FLASHING RED BALI=F.R.

TRAFFIC CODES
PARKING RESTRICTIONS: A.M. PEAK, P.M. PEAK, A.M./P.M. PEAK, NO PARKING ANYTIME=N.P., COMM/IND. ACCESS=E

SYSTEM				TRAFFIC		LINE DIAGRAM	TRAFFIC			PAVEMENT DATA
	FUNCT CLASS	HWY. SYS.	HPMS SAMPLE	PREG. REST.	COM/IND. ACCESS		CONTROL	COM/IND. ACCESS	PREG. REST.	
						Footpath Ct				
						CO 1400 0 13 CO 1401	SS			
						PT 0 12				
						35°				
						PC 0 05				
										22'I
						0 03 30°				JC-C
										2uml
						DR 818				
						Lake 0 00	SS			
						CO				

COUNTY _____ ROAD NO. _____ PAGE ___ OF ___

SYSTEM				TRAFFIC		LINE DIAGRAM	TRAFFIC				PAVEMENT DATA
FUNCT. CLASS	HWY SYS	HPMS SAMPLE		PRES.	COM/IND ACCESS		AGR/RUR	COM/IND	ACCESS	PRES.	

95-12

SHA 51.3 - 8 Revised
4.83

MARYLAND STATE HIGHWAY ADMINISTRATION

ROAD INVENTORY SHEET

Party Chief G. Davis
Recorder T. Massicot
Assistant
Map No./Dir. A-11 / S
State Coordinates 806-683

Road No. CO 1400
Road Name Footpath ct
County Carroll
Date 2-9-96
Sheet No. 1 OF 1

TRAFFIC CODES
TRAFFIC CONTROLS: STOP SIGN-SS, TRAFFIC LIGHT=T.L., FLASHING RED BALL=F.R.

TRAFFIC CODES
PARKING RESTRICTIONS: A.M. PEAK, P.M. PEAK, A.M./P.M. PEAK, NO PARKING ANYTIME=N.P., COMM/IND. ACCESS=E

SYSTEM				TRAFFIC		LINE DIAGRAM	TRAFFIC			PAVEMENT DATA
	FUNCT CLASS	HWY. SYS.	HPMS SAMPLE	PEKG. REST.	COM/IND. ACCESS		CONTROL	COM/IND. ACCESS	PEKG. REST.	
						D E				
						Cul 004 SAC				
										22'I
										JC-C
										2umL
						(Everest Rd)				
						CO 1399 000				
						Canyon ct 01 HI				
						CO				

COUNTY _____ ROAD NO. _____ PAGE ___ OF ___

SYSTEM			TRAFFIC		LINE DIAGRAM	TRAFFIC				PAVEMENT DATA
FUNCT. CLASS	HWY SYS	HPMS SAMPLE	PREG. REST.	COM/IND ACCESS		CONFIG	COM/IND ACCESS	PREG. REST.		

95-13

SHA 51.3 - 8 Revised
4.83

MARYLAND STATE HIGHWAY ADMINISTRATION

ROAD INVENTORY SHEET

Party Chief G. Davis
Recorder T. Massicot
Assistant
Map No./Dir. A-11 / N
State Coordinates 806 - 683

Road No. CO 1401
Road Name Canyon Ct
County Carroll
Date 2-9-96
Sheet No. 1 OF 1

SYSTEM				TRAFFIC		LINE DIAGRAM	TRAFFIC			PAVEMENT DATA
	FUNCT CLASS	HWY. SYS.	HPMS SAMPLE	PREVG. REST.	COM/IND ACCESS		CONTROL	COM/IND ACCESS	PREVG. REST.	
						D E				
						Cul 0 20 SAC				
						(Everest Rd)				22'I
						0 00 CO 1399				JC-C
										2 uml
						Footpath Ct 1400 CO				

TRAFFIC CODES

TRAFFIC CONTROLS: STOP SIGN-SS, TRAFFIC LIGHT=T.L., FLASHING RED BALL=F.R.

TRAFFIC CODES

PARKING RESTRICTIONS: A.M. PEAK, P.M. PEAK, A.M./P.M. PEAK, NO PARKING ANYTIME=N.P., COMM/IND. ACCESS=E

COUNTY _____ ROAD NO. _____ PAGE ___ OF ___

SYSTEM				TRAFFIC		LINE DIAGRAM	TRAFFIC				PAVEMENT DATA
	FUNCT. CLASS	HWY SYS	HPMS SAMPLE	PKG. REST.	COM/IND ACCESS		CRITERIA	COM/IND ACCESS	PKG. REST.		

~~WestMinster~~ ← Wrong!

FCR 195
00-19CO
SS/AO
1-25-01

SHA 51.3 - 8 Revised 4.83

MARYLAND STATE HIGHWAY ADMINISTRATION

ROAD INVENTORY SHEET

Party Chief AL
Recorder DL
Assistant
Map No./Dir. B-11 / W
State Coordinates 804-631

Road No. ~~OP 1119~~ CO 1402
Road Name Ralph St.
County Carroll
Date 5-28-96
Sheet No. 1 OF 1

96-13CO

TRAFFIC CODES
TRAFFIC CONTROLS: STOP SIGN-SS, TRAFFIC LIGHT=T.L., FLASHING RED BALL=F.R.

TRAFFIC CODES
PARKING RESTRICTIONS: A.M. PEAK, P.M. PEAK, A.M./P.M. PEAK, NO PARKING ANYTIME=N.P., COMM/IND. ACCESS=E

SYSTEM				TRAFFIC		LINE DIAGRAM	TRAFFIC			PAVEMENT DATA
	FUNCT CLASS	HWY. SYS.	HPMS SAMPLE	PREG. REST.	COMM/IND. ACCESS		CONTROL	COMM/IND. ACCESS	PREG. REST.	
	URBAN Collector				E	RALPH ST 450 M				
						GREENWOOD AVE				
						MU 0 21 0215	SS			
						0 18				
					E	0 15		E		
						0 11 305				36' I
						x x x x				
						Road 0 06 End				
					E	0 05 Koons Mazda		E		
						0 04				46' I
						RT				J c-c
						(Baltimore Westminster Blvd) Pike				2ML
						MD 0 00 140	TL			
						@ 8.73				
						Cranberry Rd S.				
						@ .99				
						MU 0173				

COUNTY _____ ROAD NO. _____ PAGE ___ OF ____

SYSTEM				TRAFFIC		LINE DIAGRAM	TRAFFIC				PAVEMENT DATA
FUNCT. CLASS	HWY SYS	HPMS SAMPLE		PKG. REST.	COM/IND ACCESS		CONFIG	COM/IND ACCESS	PKG. REST.		

SHA 51.3 - 8 Revised
4.83

Eldersburg Small Urban

MARYLAND STATE HIGHWAY ADMINISTRATION

01-11
01/02/02
SS/WP

ROAD INVENTORY SHEET

CO 1403

Party Chief G. Davis
Recorder J. Leary
Assistant
Map No./Dir. C-11/5
State Coordinates 813-570

Road No. ~~OP 233~~
Road Name Jay Rd
County Carroll
Date 11/18/95
Sheet No. 1 OF 1

94-37A

SYSTEM				TRAFFIC		LINE DIAGRAM	TRAFFIC			PAVEMENT DATA
FED. AID.	FUNCT CLASS.	HWY. SYS.	HPMS SAMPLE	PRKG. REST.	COM/IND. ACCESS		CONTROL	COM/IND. ACCESS	PRKG. REST.	
	URBAN LOCAL					Road 030 ~~End~~				
						Abraham Ct 029 Co 1414				
						027 PT				
						80°				
						019 PC				
						Daniel Ct Co 1413 013				30'I
										J-CC
										2 UML
						@0.00 Daniel Ct JACOB'S CT 004 Proposed Co 1444				X
										2-20'I
										10' GRMED
										J C-C
										2 UML
						(MacBeth Way) Co 000 1360 C.21(R) SS				✓

TRAFFIC CODES

TRAFFIC CONTROLS: STOP SIGN=SS,
TRAFFIC LIGHT=T.L.,
FLASHING RED BALL=F.R.

TRAFFIC CODES

PARKING RESTRICTIONS: A.M. PEAK, P.M. PEAK, A.M./P.M. PEAK, NO PARKING ANYTIME=N.P., COMM/IND. ACCESS=E

SYSTEM				TRAFFIC		LINE DIAGRAM	TRAFFIC			PAVEMENT DATA
FED. AID.	FUNCT. CLASS.	HWY. SYS.	HPMS SAMPLE	PRK.G. REST.	COM/IND ACCESS		CONTROL	COM/IND ACCESS	PRK.G. REST.	
						ALLEN RD				
						CO 0 46 1512 (01-14) @.6E	SS		↑	
						0 44 PT				
						80°				30'I
										J-C
						0 39 PC				2UML

SHA 51.3 - 8 Revised
4.83

MARYLAND STATE HIGHWAY ADMINISTRATION

95-8 ST

ROAD INVENTORY SHEET

Party Chief G. Davis
Recorder T. Massicot
Assistant
Map No./Dir. C-11 / W
State Coordinates 814-568

Road No. ~~OP 1230~~ CO 1404
Road Name Piney Ridge Pkwy
County Carroll
Date 12-27-95
Sheet No. 1 OF 1

96-35
60/AL
3-13-97

TRAFFIC CODES
TRAFFIC CONTROLS: STOP SIGN=SS, TRAFFIC LIGHT=T.L., FLASHING RED BALL=F.R.

TRAFFIC CODES
PARKING RESTRICTIONS: A.M. PEAK, P.M. PEAK, A.M./P.M. PEAK, NO PARKING ANYTIME=N.P., COMM/IND. ACCESS=E

SYSTEM				TRAFFIC		LINE DIAGRAM	TRAFFIC			PAVEMENT DATA
FED. AID.	FUNCT CLASS.	HWY. SYS.	HPMS SAMPLE	PRKG. REST.	COM/IND. ACCESS		CONTROL	COM/IND. ACCESS	PRKG. REST.	
						Proposed				
						× × × Meadowcroft Rd				
						0 11 Co. 1405				32'I
										2 uml
						0 02				40'I
						0 01 spur Rd (Sykesville Md 32)				Jc·c
										2 uml
						0 00	SS			
						Macbeth Way Co 1360				

SYSTEM				TRAFFIC		LINE DIAGRAM	TRAFFIC			PAVEMENT DATA
FED. AID.	FUNCT. CLASS.	HWY. SYS.	HPMS SAMPLE	PRK.G. REST.	COM/IND ACCESS		CONTROL	COM/IND ACCESS	PRK.G. REST.	

SHA 51.3 - 8 Revised 4.83

MARYLAND STATE HIGHWAY ADMINISTRATION

96-36

ROAD INVENTORY SHEET

Party Chief GD
Recorder AL
Assistant
Map No./Dir. C-11 / N
State Coordinates 514 - 568

Road No. Co 1405
Road Name Meadowcroft Rd
County Carroll
Date 3 - 13 - 97
Sheet No. 1 OF 1

TRAFFIC CODES

TRAFFIC CONTROLS: STOP SIGN-SS, TRAFFIC LIGHT=T.L., FLASHING RED BALL=F.R.

TRAFFIC CODES

PARKING RESTRICTIONS: A.M. PEAK, P.M. PEAK, A.M./P.M. PEAK, NO PARKING ANYTIME=N.P., COMM/IND. ACCESS=E

SYSTEM				TRAFFIC		LINE DIAGRAM	TRAFFIC			PAVEMENT DATA
	FUNCT CLASS	HWY. SYS	HPMS SAMPLE	PREG. REST.	COM/IND ACCESS		CONTROL	COM/IND ACCESS	PREG. REST.	
						(Meadowcroft Rd) Co 1405 — 0 18				
						0 16 90°				
						0 14 160°				
						(Meadowcroft Rd) Co 1405 — 0 10				24'I
										"J" c-c
										2uml
					E	Ent T.H. — 0 08 — Seron Ct Co 1407				
					E	Ent T.H. — 0 05				
						Heathfield Co — 0 03 — Rd 1406				30'I
										"J" c-c
										2uml
						x — (Piney Ridge Pkwy) Co 1404 — x 0 00 OR 1230				

COUNTY _____ ROAD NO. _____ PAGE ___ OF ___

SYSTEM				TRAFFIC		LINE DIAGRAM	TRAFFIC			PAVEMENT DATA
	FUNCT. CLASS	HWY SYS.	HPMS SAMPLE	PRKG. REST.	COM/IND ACCESS		CONTROL	COM/IND ACCESS	PRKG. REST.	

SHA 51.3 - 8 Revised
4.83

MARYLAND STATE HIGHWAY ADMINISTRATION

96-37

ROAD INVENTORY SHEET

Party Chief GD
Recorder AL
Assistant
Map No./Dir. C-11 / W
State Coordinates 514-568

Road No. Co 1406
Road Name Heathfield Rd
County Carroll
Date 3-13-97
Sheet No. 1 OF 1

SYSTEM				TRAFFIC		LINE DIAGRAM	TRAFFIC			PAVEMENT DATA
	FUNCT CLASS	HWY. SYS.	HPMS SAMPLE	PREG. REST.	COM/IND ACCESS		CONTROL	COM/IND ACCESS	PREG. REST.	

COUNTY _____ ROAD NO. _____ PAGE ___ OF ___

SYSTEM				TRAFFIC		LINE DIAGRAM	TRAFFIC			PAVEMENT DATA
FUNCT. CLASS	HWY SYS.	MPMS SAMPLE		PREG. REST.	COM/IND ACCESS		CATEGORY	COM/IND ACCESS	PREG. REST.	

SHA 51.3 - 8 Revised
4.83

MARYLAND STATE HIGHWAY ADMINISTRATION

96-38

ROAD INVENTORY SHEET

Party Chief GD
Recorder AL
Assistant
Map No./Dir. C-11 / E
State Coordinates 514 - 568

Road No. Co 1407
Road Name Seron Ct
County Carroll
Date 3-13-97
Sheet No. 1 OF 1

TRAFFIC CODES

TRAFFIC CONTROLS: STOP SIGN-SS, TRAFFIC LIGHT=T.L., FLASHING RED BALI=F.R.

TRAFFIC CODES

PARKING RESTRICTIONS: A.M. PEAK, P.M. PEAK, A.M./P.M. PEAK, NO PARKING ANYTIME=N.P., COMM/IND. ACCESS=E

SYSTEM				TRAFFIC		LINE DIAGRAM	TRAFFIC			PAVEMENT DATA
FUNCT CLASS	HWY. SYS.	HPMS SAMPLE		PREG. REST.	COM/IND ACCESS		CONTROL	COM/IND ACCESS	PREG. REST.	
						(Seron Ct) Co 0 11 1407				↑
						0 08 90°↑				
						0 07 90°↑				
						0 05 90°↑				
						Seron Ct Co 1407 0 03				24'I 'J' c-c 2 uml
						(Meadow croft Rd) Co 0 00 1405				↓

COUNTY _____ ROAD NO. _____ PAGE ___ OF ___

SYSTEM				TRAFFIC		LINE DIAGRAM	TRAFFIC			PAVEMENT DATA
	FUNCT. CLASS	NWY SYS	HPMS SAMPLE	PRKG. REST.	COM/IND ACCESS		CONTROL	COM/IND ACCESS	PRKG. REST.	

Eldersburg Urban 4-12A1
01/02/02
SS/WP
96-6

SHA 51.3 - 8 Revised
4.83

MARYLAND STATE HIGHWAY ADMINISTRATION

ROAD INVENTORY SHEET

Party Chief GD
Recorder AL
Assistant
Map No./Dir. C-11 / W
State Coordinates 816 - 568

Road No. Co 1408/OP1277
Road Name Lee La
County Carroll
Date 3-13-97
Sheet No. 1 OF 1

TRAFFIC CODES
TRAFFIC CONTROLS: STOP SIGN-SS, TRAFFIC LIGHT=T.L., FLASHING RED BALL=F.R.

TRAFFIC CODES
PARKING RESTRICTIONS: A.M. PEAK, P.M. PEAK, A.M./P.M. PEAK, NO PARKING ANYTIME=N.P., COMM/IND. ACCESS=E

SYSTEM: FUNCT CLASS	SYSTEM: HWY. SYS	SYSTEM: HPMS SAMPLE	TRAFFIC: PREG. REST.	TRAFFIC: COM/IND ACCESS	LINE DIAGRAM	TRAFFIC: CONTROL	TRAFFIC: COM/IND ACCESS	TRAFFIC: PREG. REST.	PAVEMENT DATA
					ROAD END				
					0 25				
					1277				
					TYDINGS RD				
					OP 1276 0 22				
					0				
					~~Road~~ 0 19 ~~End~~				
				E	Walkabout Ct				
					Ent T.H 0 18 S.C.		E		
				E	Walkabout Ct				
					Ent T.H. 0 14				
				E	Four Point Ct				
					Ent T.H. 0 08				
				E	Four Point Ct				40' I
					Ent T.H 0 04				J'c.c
									2 uml
					(Georgetown Blvd)				
					Co 0 00 1043				

COUNTY _____ ROAD NO. _____ PAGE ___ OF ___

SYSTEM				TRAFFIC		LINE DIAGRAM	TRAFFIC			PAVEMENT DATA
	FUNCT. CLASS	HWY SYS	HPMS SAMPLE	PRKG. REST.	COM/IND ACCESS		CONTROL	COM/IND ACCESS	PRKG. REST.	

SHA 51.3 - 8 Revised
4.83

MARYLAND STATE HIGHWAY ADMINISTRATION

96-9

ROAD INVENTORY SHEET

Party Chief GD
Recorder AL
Assistant
Map No./Dir. C-11 / E
State Coordinates 816 - 570

Road No. Co 1409
Road Name Copper Beech Ct
County Carroll
Date 3-13-97
Sheet No. 1 OF 1

TRAFFIC CODES
TRAFFIC CONTROLS: STOP SIGN-SS, TRAFFIC LIGHT=T.L., FLASHING RED BALL=F.R.

TRAFFIC CODES
PARKING RESTRICTIONS: A.M. PEAK, P.M. PEAK, A.M./P.M. PEAK, NO PARKING ANYTIME=N.P., COMM/IND. ACCESS=E

SYSTEM				TRAFFIC		LINE DIAGRAM	TRAFFIC			PAVEMENT DATA
FUNCT CLASS	HWY. SYS	HPMS SAMPLE		PREG. REST.	COM/IND ACCESS		CONTROL	COM/IND ACCESS	PREG. REST.	
						D E				
						CUL 0 09 SAC				
										30'I
										"J"c-c
										2UNL
						(Georgetown Blvd)				
						CO 0 00 1043 ~~XXXX

COUNTY _____ ROAD NO. _____ PAGE ___ OF ___

SYSTEM				TRAFFIC		LINE DIAGRAM	TRAFFIC				PAVEMENT DATA
FUNCT CLASS	HWY SYS	NHS	SAMPLE	PREG. REST.	COM/IND ACCESS		CATEGORY	COM/IND ACCESS	PREG. REST.		

SHA 51.3 - 8 Revised
4.83

MARYLAND STATE HIGHWAY ADMINISTRATION

96-10

ROAD INVENTORY SHEET

Party Chief	GD	Road No.	OP 1240 Co 1410
Recorder	AL	Road Name	Macbeth Way
Assistant		County	Carroll
Map No./Dir.	C-11 / E	Date	3-13-97
State Coordinates	816 - 567	Sheet No.	1 OF 1

SYSTEM				TRAFFIC		LINE DIAGRAM	TRAFFIC			PAVEMENT DATA
	FUNCT CLASS	HWY. SYS.	HPMS SAMPLE	PRKG. REST.	COM/IND. ACCESS		CONTROL	COM/IND. ACCESS	PRKG. REST.	
						SEE NEW INVENTORY				
						COMBINED WITH CO1360				
						98-1				
						1/5/99				
						SS/RB				
						Prop				
						Road 0 14 End				
						Flint Lock Ct				
						0 13				
						0 10 SIGN: END CO. MAINT.				
						Georgetown Blvd				
						Co 1043 0 07				
						Splashing Brook Ct Cinnamon Ridge Ct				
						Co 1411 0 02 Co 1412				
										40'I
										"J" C-C
										24mL
						Road 0 00 End				

TRAFFIC CODES

TRAFFIC CONTROLS: STOP SIGN-SS, TRAFFIC LIGHT=T.L., FLASHING RED BALL=F.R.

TRAFFIC CODES

PARKING RESTRICTIONS: A.M. PEAK, P.M. PEAK, A.M./P.M. PEAK, NO PARKING ANYTIME=N.P., COMM/IND. ACCESS=E

COUNTY _____ ROAD NO. _____ PAGE ___ OF ___

SYSTEM				TRAFFIC		LINE DIAGRAM	TRAFFIC			PAVEMENT DATA
	FUNCT CLASS	HWY SYS	NPMS SAMPLE	PRKG. REST.	COM/IND ACCESS		CONTROL	COM/IND ACCESS	PRKG. REST.	

98-1
1/5/99
SS/RB

SHA 51.3 - 8 Revised
4.83

MARYLAND STATE HIGHWAY ADMINISTRATION

96-8

ROAD INVENTORY SHEET

Party Chief GD
Recorder AL
Assistant
Map No./Dir. C-11 / N
State Coordinates 816 - 567

Road No. Co 1411
Road Name Splashing Brook ct
County Carroll
Date 3-13-97
Sheet No. 1 OF 1

TRAFFIC CODES
TRAFFIC CONTROLS: STOP SIGN-SS, TRAFFIC LIGHT=T.L., FLASHING RED BALL=F.R.

TRAFFIC CODES
PARKING RESTRICTIONS: A.M. PEAK, P.M. PEAK, A.M./P.M. PEAK, NO PARKING ANYTIME=N.P., COMM/IND. ACCESS=E

SYSTEM				TRAFFIC		LINE DIAGRAM	TRAFFIC			PAVEMENT DATA
	FUNCT CLASS	HWY. SYS	HPMS SAMPLE	PKG. REST.	COM/IND ACCESS		CONTROL	COM/IND ACCESS	PKG. REST.	
						D E				
						CUL 0 05 SAC				
										30'I
										"J" c-c
										2 UNL
						(Macbeth Way)				
						Co 0 00 ~~1410~~ 1360 (98-1)				
						Cinnamon Ridge ct 1412 Co				

COUNTY _____ ROAD NO. _____ PAGE ___ OF ___

SYSTEM				TRAFFIC		LINE DIAGRAM	TRAFFIC			PAVEMENT DATA
	FUNCT CLASS	HWY SYS	HPMS SAMPLE	PREG REST	COM/IND ACCESS		CATEGORY	COM/IND ACCESS	PREG. REST.	

urban-Eldersburg

98-1
1/5/99
SS/RB

SHA 51.3 - 8 Revised
4.83

MARYLAND STATE HIGHWAY ADMINISTRATION

96-11

ROAD INVENTORY SHEET

~~OP 1241~~

Party Chief GD
Recorder AL
Assistant
Map No./Dir. C-11 / S
State Coordinates 816 - 567

Road No. Co 1412
Road Name Cinnamon Ridge Ct
County Carroll
Date 3-13-97
Sheet No. 1 OF 1

TRAFFIC CODES
TRAFFIC CONTROLS: STOP SIGN-SS, TRAFFIC LIGHT=T.L., FLASHING RED BALL=F.R.

TRAFFIC CODES
PARKING RESTRICTIONS: A.M. PEAK, P.M. PEAK, A.M./P.M. PEAK, NO PARKING ANYTIME=N.P., COMM/IND. ACCESS=E

SYSTEM				TRAFFIC		LINE DIAGRAM	TRAFFIC			PAVEMENT DATA
	FUNCT CLASS	HWY. SYS.	HPMS SAMPLE	PKG. REST.	COM/IND. ACCESS		CONTROL	COM/IND. ACCESS	PKG. REST.	
	Urban-Local					A E CUL 0 09 SAC 0 04 90° 0 01 (Macbeth Way) Co 0 00 1410 1360 (98-1) Splashing Brook Ct 1411 Co				30' I 'J' c-c 2UNL

COUNTY _____ ROAD NO. _____ PAGE ___ OF ___

SYSTEM				TRAFFIC		LINE DIAGRAM	TRAFFIC				PAVEMENT DATA
FUNCT CLASS	HWY SYS	HPMS SAMPLE		PREG. REST	COM/IND ACCESS		% CATEG	COM/IND ACCESS	PREG. REST.		

SHA 51.3 - 8 Revised
4.83

MARYLAND STATE HIGHWAY ADMINISTRATION

96-27

ROAD INVENTORY SHEET

Party Chief	GD	Road No.	Co 1413
Recorder	AL	Road Name	Daniel Ct
Assistant		County	Carroll
Map No./Dir.	C-11 / S	Date	3-13-97
State Coordinates	815-569	Sheet No.	1 OF 1

TRAFFIC CODES

TRAFFIC CONTROLS: STOP SIGN-SS, TRAFFIC LIGHT=T.L., FLASHING RED BALL=F.R.

TRAFFIC CODES

PARKING RESTRICTIONS: A.M. PEAK, P.M. PEAK, A.M./P.M. PEAK, NO PARKING ANYTIME=N.P., COMM/IND. ACCESS=E

SYSTEM				TRAFFIC		LINE DIAGRAM	TRAFFIC			PAVEMENT DATA
	FUNCT CLASS	HWY. SYS.	HPMS SAMPLE	PRKG. REST.	COM/IND. ACCESS		CONTROL	COM/IND. ACCESS	PRKG. REST.	
						E				
						CUL 0 09 SAC				
						PT 0 06				
						45°				
										30'I
						PC 0 01				'J'c-c
										2 UML
						(Jay Rd)				
						~~CO~~ 0 00 ~~333~~				
						CO 1403				

COUNTY _____ ROAD NO. _____ PAGE ___ OF ___

SYSTEM				TRAFFIC		LINE DIAGRAM	TRAFFIC			PAVEMENT DATA
	FUNCT. CLASS	HWY SYS	HPMS SAMPLE	PRKG. REST.	COM/IND ACCESS		CONTROL	COM/IND ACCESS	PRKG. REST.	

SHA 51.3 - 8 Revised
4.83

MARYLAND STATE HIGHWAY ADMINISTRATION

96-28

ROAD INVENTORY SHEET

Party Chief GD
Recorder AL
Assistant
Map No./Dir. C-11 / W
State Coordinates 815-569

Road No. Co 1414
Road Name Abraham ct
County Carroll
Date 3-13-97
Sheet No. 1 OF 1

TRAFFIC CODES
TRAFFIC CONTROLS: STOP SIGN-SS, TRAFFIC LIGHT=T.L., FLASHING RED BALL=F.R.

TRAFFIC CODES
PARKING RESTRICTIONS: A.M. PEAK, P.M. PEAK, A.M./P.M. PEAK, NO PARKING ANYTIME=N.P., COMM/IND. ACCESS=E

SYSTEM				TRAFFIC		LINE DIAGRAM	TRAFFIC			PAVEMENT DATA
	FUNCT CLASS	HWY. SYS.	HPMS SAMPLE	PREG. REST.	COM/IND. ACCESS		CONTROL	COM/IND. ACCESS	PREG. REST.	
						D E CUL 009 SAC PT 008 45° PC 001 Jay Rd ~~OP~~ 000 ~~283~~ 1403 CO				30'I "J" c-c 2 UNL

COUNTY _____ ROAD NO. _____ PAGE ___ OF ___

SYSTEM				TRAFFIC		LINE DIAGRAM	TRAFFIC				PAVEMENT DATA
FUNCT CLASS	HWY SYS	MPMS SAMPLE		PREG. REST.	COM/IND ACCESS		S. CRITERIA	COM/IND ACCESS	PREG. REST.		

SHA 51.3 - 8 Revised
4.83

MARYLAND STATE HIGHWAY ADMINISTRATION

96-30

ROAD INVENTORY SHEET

Party Chief GD
Recorder AL
Assistant
Map No./Dir. C-11 / W
State Coordinates 816-569

Road No. Co 1415
Road Name Gold Ct
County Carroll
Date 3-13-97
Sheet No. 1 OF 1

SYSTEM				TRAFFIC		LINE DIAGRAM	TRAFFIC			PAVEMENT DATA
	FUNCT CLASS	HWY. SYS.	HPMS SAMPLE	PRKG. REST.	COM/IND. ACCESS		CONTROL	COM/IND. ACCESS	PRKG. REST.	
						LE				
						CUL 0 06 SAC				
										30'T
										'J' c-c
										2uml
						(Becket Rd)				
						Co 0 00 1377				
						@.17				

TRAFFIC CODES
TRAFFIC CONTROLS: STOP SIGN-SS, TRAFFIC LIGHT=T.L., FLASHING RED BALL=F.R.

TRAFFIC CODES
PARKING RESTRICTIONS: A.M. PEAK, P.M. PEAK, A.M./P.M. PEAK, NO PARKING ANYTIME=N.P., COMM/IND. ACCESS=E

COUNTY _____ ROAD NO. _____ PAGE ___ OF ___

SYSTEM				TRAFFIC		LINE DIAGRAM	TRAFFIC			PAVEMENT DATA
	FUNCT. CLASS	HWY SYS	HPMS SAMPLE	PRKG. REST.	COM/IND ACCESS		CONTROL	COM/IND ACCESS	PRKG. REST.	

SHA 51.3 - 8 Revised
4.83

MARYLAND STATE HIGHWAY ADMINISTRATION

96-23

ROAD INVENTORY SHEET

Party Chief GD
Recorder AL
Assistant
Map No./Dir. C-11 / E
State Coordinates 820 - 570

Road No. Co 1416
Road Name Habitat Rd
County Carroll
Date 3-13-97
Sheet No. 1 OF 1

TRAFFIC CODES
TRAFFIC CONTROLS: STOP SIGN-SS, TRAFFIC LIGHT=T.L., FLASHING RED BALL=F.R.

TRAFFIC CODES
PARKING RESTRICTIONS: A.M. PEAK, P.M. PEAK, A.M./P.M. PEAK, NO PARKING ANYTIME=N.P., COMM/IND. ACCESS=E

SYSTEM				TRAFFIC		LINE DIAGRAM	TRAFFIC			PAVEMENT DATA
	FUNCT CLASS	HWY. SYS	HPMS SAMPLE	PKG. REST.	COM/IND ACCESS		CONTROL	COM/IND ACCESS	PKG. REST.	
						x x x x				
						Road 004 End				
						Elderwood Ct				
						co 1418 003				26' I
										"J" c-c
										2 um L
						(Monroe Ave)				
						co 000 753				

COUNTY _____ ROAD NO. _____ PAGE ___ OF ___

SYSTEM				TRAFFIC		LINE DIAGRAM	TRAFFIC				PAVEMENT DATA
FUNCT CLASS	HWY SYS	HPMS SAMPLE		PREG REST	% OWNING ACCESS		% OPERG	% OWNING ACCESS	PREG. REST.		

SHA 51.3 - 8 Revised
4.83

MARYLAND STATE HIGHWAY ADMINISTRATION

96-25

ROAD INVENTORY SHEET

Party Chief GD
Recorder AL
Assistant
Map No./Dir. C-11 / W
State Coordinates B20 - 570

Road No. Co 1417
Road Name (Dickenson ~~DC~~ Road)
County Carroll
Date 3-13-97
Sheet No. 1 OF 1

97-45

SYSTEM				TRAFFIC		LINE DIAGRAM	TRAFFIC			PAVEMENT DATA
	FUNCT CLASS	HWY. SYS.	HPMS SAMPLE	PREG. REST.	COM/IND. ACCESS		CONTROL	COM/IND. ACCESS	PREG. REST.	
						Road 0 02 End				↑
										26'I
										"J" c-c
										2umL
						Monroe Ave				
						co 0 00 753				↓
						@ 91 (R)				

TRAFFIC CODES

TRAFFIC CONTROLS: STOP SIGN-SS, TRAFFIC LIGHT=T.L., FLASHING RED BALL=F.R.

TRAFFIC CODES

PARKING RESTRICTIONS: A.M. PEAK, P.M. PEAK, A.M./P.M. PEAK, NO PARKING ANYTIME=N.P., COMM/IND. ACCESS=E

COUNTY _____ ROAD NO. _____ PAGE ___ OF ___

SYSTEM				TRAFFIC		LINE DIAGRAM	TRAFFIC			PAVEMENT DATA
	FUNCT. CLASS	HWY SYS	HPMS SAMPLE	PRKG. REST.	COM/IND ACCESS		CONTROL	COM/IND ACCESS	PRKG. REST.	

SHA 51.3 - 8 Revised
4.83

MARYLAND STATE HIGHWAY ADMINISTRATION

96-22

ROAD INVENTORY SHEET

Party Chief GD
Recorder AL
Assistant
Map No./Dir. C-11 / N
State Coordinates 820 - 570

Road No. Co 1418
Road Name Elderwood ct
County Carroll
Date 3-13-97
Sheet No. 1 OF 1

TRAFFIC CODES

TRAFFIC CONTROLS: STOP SIGN-SS, TRAFFIC LIGHT=T.L., FLASHING RED BALL=F.R.

TRAFFIC CODES

PARKING RESTRICTIONS: A.M. PEAK, P.M. PEAK, A.M./P.M. PEAK, NO PARKING ANYTIME=N.P., COMM/IND. ACCESS=E

SYSTEM				TRAFFIC		LINE DIAGRAM	TRAFFIC			PAVEMENT DATA
	FUNCT CLASS	HWY. SYS.	HPMS SAMPLE	PERCG. REST.	COM/IND ACCESS		CONTROL	COM/IND ACCESS	PERCG. REST.	
						D E Bumble Bee Dr Pvt Dr				
						CUL O 18 SAC				
						Aristocrat Dr				
						Pvt Dr. O 15				
						↑ 30° O 14				
						Cottage Hill Ct				
						O 10 Co 1419				
										26'I
						↑ 30° O 04				J' c.c
										2uml
						(Habitat Rd) x				
						Co O 04 1416 x				

COUNTY _____ ROAD NO. _____ PAGE ___ OF ___

SYSTEM				TRAFFIC		LINE DIAGRAM	TRAFFIC			PAVEMENT DATA
	FUNCT. CLASS	HWY SYS	HPMS SAMPLE	PRKG. REST.	COM/IND ACCESS		CONTROL	COM/IND ACCESS	PRKG. REST.	

SHA 51.3 - 8 Revised
4.83

MARYLAND STATE HIGHWAY ADMINISTRATION

96-24

ROAD INVENTORY SHEET

Party Chief GD
Recorder AL
Assistant
Map No./Dir. C-11 / E
State Coordinates 820 - 570

Road No. Co. 1419
Road Name Cottage Hill Ct
County Carroll
Date 3-13-97
Sheet No. 1 OF 1

SYSTEM: FUNCT CLASS | HWY. SYS. | HPMS SAMPLE
TRAFFIC: PRKG. REST. | COM/IND. ACCESS

LINE DIAGRAM

TRAFFIC: CONTROL | COM/IND. ACCESS | PRKG. REST.

PAVEMENT DATA

D E

CUL 0 06 SAC

26'I
'J' c-c
2umL

Elderwood Ct

CO 0 00 1418

TRAFFIC CODES

TRAFFIC CONTROLS: STOP SIGN-SS, TRAFFIC LIGHT=T.L., FLASHING RED BALI=F.R.

TRAFFIC CODES

PARKING RESTRICTIONS: A.M. PEAK, P.M. PEAK, A.M./P.M. PEAK, NO PARKING ANYTIME=N.P., COMM/IND. ACCESS=E

COUNTY _____ ROAD NO. _____ PAGE ___ OF ___

SYSTEM				TRAFFIC		LINE DIAGRAM	TRAFFIC			PAVEMENT DATA
	FUNCT CLASS	HWY SYS	HPMS SAMPLE	PRKG. REST.	COM/IND ACCESS		CONTROL	COM/IND ACCESS	PRKG. REST.	

SHA 51.3 - 8 Revised
4.83

MARYLAND STATE HIGHWAY ADMINISTRATION

96-12

ROAD INVENTORY SHEET

Party Chief GD
Recorder AL
Assistant
Map No./Dir. C-11 / N
State Coordinates B21 - 568

Road No. Co 1420
Road Name Fawn Haven Ct
County Carroll
Date 3-13-97
Sheet No. 1 OF 1

TRAFFIC CODES
TRAFFIC CONTROLS: STOP SIGN-SS, TRAFFIC LIGHT=T.L., FLASHING RED BALL=F.R.

TRAFFIC CODES
PARKING RESTRICTIONS: A.M. PEAK, P.M. PEAK, A.M./P.M. PEAK, NO PARKING ANYTIME=N.P., COMM/IND. ACCESS=E

SYSTEM				TRAFFIC		LINE DIAGRAM	TRAFFIC			PAVEMENT DATA
FUNCT CLASS	HWY. SYS	HPMS SAMPLE		PKG. REST.	COM/IND ACCESS		CONTROL	COM/IND ACCESS	PKG. REST.	
						D E				
						CUL 008 SAC				
										18'I
										2UML
						(Sunset D-)				
						Co 000 732				

COUNTY _____ ROAD NO. _____ PAGE ___ OF ___

SYSTEM				TRAFFIC		LINE DIAGRAM	TRAFFIC			PAVEMENT DATA
	FUNCT CLASS	HWY SYS	NPMS SAMPLE	PRKG. REST	COM/IND ACCESS		CONTROL	COM/IND ACCESS	PRKG. REST.	

SHA 51.3 - 8 Revised
4.83

MARYLAND STATE HIGHWAY ADMINISTRATION

ROAD INVENTORY SHEET

96-17
97-21
2-4-98
BB/AP

Party Chief GD
Recorder AL
Assistant
Map No./Dir. C-10 / W
State Coordinates 760-568

Road No. Co 1421
Road Name Wind Song Way
County Carroll
Date 3-14-97
Sheet No. 1 OF 1

TRAFFIC CODES
TRAFFIC CONTROLS: STOP SIGN-SS, TRAFFIC LIGHT=T.L., FLASHING RED BALL=F.R.

TRAFFIC CODES
PARKING RESTRICTIONS: A.M. PEAK, P.M. PEAK, A.M./P.M. PEAK, NO PARKING ANYTIME=N.P., COMM/IND. ACCESS=E

SYSTEM				TRAFFIC		LINE DIAGRAM	TRAFFIC			PAVEMENT DATA
FUNCT CLASS	HWY. SYS	HPMS SAMPLE		PREG. REST.	COM/IND ACCESS		CONTROL	COM/IND ACCESS	PREG. REST.	
						D E				
						CUL O 48 SAC				
						Albers Dr				
						O 47 Pvt Dr				
						Twin Ponds La				
						O 35 CO 1434				
						Whistling Wind Way				
						O 13 Co 1422				20'I
										2UNL
						MD O 00 27				
						@ 3.56				

COUNTY _____ ROAD NO. _____ PAGE ___ OF ___

SYSTEM				TRAFFIC		LINE DIAGRAM	TRAFFIC			PAVEMENT DATA
	FUNCT CLASS	HWY SYS	HPMS SAMPLE	PRKG REST	COM/IND ACCESS		CONTROL	COM/IND ACCESS	PRKG. REST.	

SHA 51.3 - 8 Revised
4.83

MARYLAND STATE HIGHWAY ADMINISTRATION

97-21
2-498
BB/AP
96-18 (.00-.13)
97-20 (.13-.33)

ROAD INVENTORY SHEET

Party Chief GD
Recorder AL
Assistant
Map No./Dir. C-10 / N
State Coordinates 760-568

Road No. Co 1422
Road Name Whistling Wind Way
County Carroll
Date 3-14-97
Sheet No. 1 OF 1

TRAFFIC CODES
TRAFFIC CONTROLS: STOP SIGN-SS, TRAFFIC LIGHT=T.L., FLASHING RED BALI=F.R.

TRAFFIC CODES
PARKING RESTRICTIONS: A.M. PEAK, P.M. PEAK, A.M./P.M. PEAK, NO PARKING ANYTIME=N.P., COMM/IND. ACCESS=E

SYSTEM				TRAFFIC		LINE DIAGRAM	TRAFFIC			PAVEMENT DATA
FUNCT CLASS	HWY. SYS.	HPMS SAMPLE		PREG. REST.	COM/IND. ACCESS		CONTROL	COM/IND. ACCESS	PREG. REST.	
						Twin Ponds La				
						Co 0.33 1434				
						0.17 PT				
						Windward Dr 90°				
						Pvt Dr. 0.11				
						0.09 PC				20' I
										2UML
						(Wind Song Way)				
						Co 0.00 1421				

L.

COUNTY _____ ROAD NO. _____ PAGE ___ OF ___

SYSTEM				TRAFFIC		LINE DIAGRAM	TRAFFIC				PAVEMENT DATA
	FUNCT CLASS	HWY SYS	HPMS SAMPLE	PROG REST	COM/IND ACCESS		CATEGORY	COM/IND ACCESS	PROG. REST.		

SHA 51.3 - 8 Revised
4.83

MARYLAND STATE HIGHWAY ADMINISTRATION

ROAD INVENTORY SHEET

96-14
97-44
2-5-98
BB/AP

Party Chief	GD	Road No.	~~OP~~ ~~1242~~ Co 1423
Recorder	AL	Road Name	Bevard Rd
Assistant		County	Carroll
Map No./Dir.	C-11 / S	Date	3-13-97
State Coordinates	815-572	Sheet No.	1 OF 1

TRAFFIC CODES
TRAFFIC CONTROLS: STOP SIGN-SS, TRAFFIC LIGHT=T.L., FLASHING RED BALL=F.R.

TRAFFIC CODES
PARKING RESTRICTIONS: A.M. PEAK, P.M. PEAK, A.M./P.M. PEAK, NO PARKING ANYTIME=N.P., COMM/IND. ACCESS=E

SYSTEM: FUNCT CLASS	SYSTEM: HWY. SYS.	SYSTEM: HPMS SAMPLE	TRAFFIC: PRKG. REST.	TRAFFIC: COM/IND ACCESS	LINE DIAGRAM	TRAFFIC: CONTROL	TRAFFIC: COM/IND ACCESS	TRAFFIC: PRKG. REST.	PAVEMENT DATA
					SYKESVILLE RD				
					MD 0 22 32				
					L T L / L T R				2-11' I 3' GRS. MED J C-C IN & OUT 2 ML
					0 20 12' I				2-11' I J C-C OUT 4' I Painted Med 2 ML
					0 18				
					End 12' I S.C.				
				E	0 16		E		
LOCAL URBAN				E	S.C. 0 14				
					OP 1242				
					90° 0 12				40' I J C-C 2 ML
					0 10				
					0 03				40' I J C-C 3 ML
					London town Blvd				
					Co 0 00 1042 @.15				

COUNTY _____ ROAD NO. _____ PAGE ___ OF ___

SYSTEM				TRAFFIC		LINE DIAGRAM	TRAFFIC			PAVEMENT DATA
	FUNCT. CLASS	HWY SYS	HPMS SAMPLE	PRKG. REST.	COM/IND ACCESS		CONTROL	COM/IND ACCESS	PRKG. REST.	

SHA 51.3 - 8 Revised
4.83

MARYLAND STATE HIGHWAY ADMINISTRATION

ROAD INVENTORY SHEET ~~OP 1231~~

95-9 ST
98-24
AL/DL/MB
6-6-96
FCI
97-10A
2-5-98
BB/AP

Party Chief	G. Davis	Road No.	CO 1424
Recorder	T. Massicot	Road Name	Calvert Way
Assistant		County	Carroll
Map No./Dir.	C-11 / N	Date	12-27-95
State Coordinates	809-576	Sheet No.	1 OF 1

TRAFFIC CODES
TRAFFIC CONTROLS: STOP SIGN=SS, TRAFFIC LIGHT=T.L., FLASHING RED BALL=F.R.

TRAFFIC CODES
PARKING RESTRICTIONS: A.M. PEAK, P.M. PEAK, A.M./P.M. PEAK, NO PARKING ANYTIME=N.P., COMM/IND. ACCESS=E

SYSTEM: FED. AID.	SYSTEM: FUNCT. CLASS.	SYSTEM: HWY. SYS.	SYSTEM: HPMS SAMPLE	TRAFFIC: PRKG. REST.	TRAFFIC: COM/IND. ACCESS	LINE DIAGRAM	TRAFFIC: CONTROL	TRAFFIC: COM/IND. ACCESS	TRAFFIC: PRKG. REST.	PAVEMENT DATA
	Urban ~~Rural~~ - Local									
						DR				
						CUL 0 32 SAC				
						PT 0 30				
						30° ~~Road~~ 0 27 Sign ~~End~~ END county maintenance				
						PC 0 24				
						MAYFAIR WAY				
						CO 0 23 1451				
										30'I
										J c-c
										2 uml
						Caren ~~Dr~~ Dr.				
						CO ~~OP~~ ~~CO~~ ~~p 1232~~ 0 06 1048 ~~1048~~ ~~1232~~ (CO 1048)				
						~~Maybe~~ - "~~Liberty~~"				36'I
										J c-c
										2 ML
						Liberty Rd				
						Md 0 00 26	55			

SYSTEM				TRAFFIC		LINE DIAGRAM	TRAFFIC			PAVEMENT DATA
FED. AID.	FUNCT. CLASS.	HWY. SYS.	HPMS SAMPLE	PRKG. REST.	COM/IND ACCESS		CONTROL	COM/IND ACCESS	PRKG. REST.	

Access Permit CL-6252-96

(97-8 ST)

SHA 51.3 - 8 Revised 4.83

MARYLAND STATE HIGHWAY ADMINISTRATION

ROAD INVENTORY SHEET

Party Chief BB
Recorder MP
Assistant
Map No./Dir. C11 / N
State Coordinates 820-592

Road No. Co 1425
Road Name Andrea Ct
County Carroll
Date 12/22/97
Sheet No. 1 OF 1

97-27

SYSTEM				TRAFFIC		LINE DIAGRAM	TRAFFIC			PAVEMENT DATA
FUNCT CLASS	HWY. SYS.	HPMS SAMPLE		PEAK REST.	COM/IND ACCESS		CONTROL	COM/IND ACCESS	PEAK REST.	
						Frieda Dr				
						D E				
						CUL 0 23 SAC				
						0 11 PT				
						30°				20'I
						0 04 PC				2 UML
						(Gamber Rd)				
						MD 0 00 91	SS			
						@0.56				

TRAFFIC CODES

TRAFFIC CONTROLS: STOP SIGN-SS, TRAFFIC LIGHT=T.L., FLASHING RED BALL=F.R.

TRAFFIC CODES

PARKING RESTRICTIONS: A.M. PEAK, P.M. PEAK, A.M./P.M. PEAK, NO PARKING ANYTIME=N.P., COMM/IND. ACCESS=E

COUNTY _____ ROAD NO. _____ PAGE ___ OF ___

SYSTEM				TRAFFIC		LINE DIAGRAM	TRAFFIC			PAVEMENT DATA
	FUNCT. CLASS	HWY SYS	HPMS SAMPLE	PRKG. REST.	COM/IND ACCESS		CONTROL	COM/IND ACCESS	PRKG. REST.	

(97-1 ST)

SHA 51.3 - 8 Revised
4.83

MARYLAND STATE HIGHWAY ADMINISTRATION

ROAD INVENTORY SHEET

Party Chief BB
Recorder MP
Assistant
Map No./Dir. A-11 / E
State Coordinates 781-685

Road No. Co 1426
Road Name Far Side Ct.
County Carroll
Date 12/23/97
Sheet No. 1 OF 1

97-22

SYSTEM: FUNCT CLASS | HWY. SYS. | HPMS SAMPLE
TRAFFIC: PREG. REST. | COM/IND ACCESS

LINE DIAGRAM

TRAFFIC: CONTROL | COM/IND ACCESS | PREG. REST.
PAVEMENT DATA

TRAFFIC CODES
TRAFFIC CONTROLS: STOP SIGN-SS, TRAFFIC LIGHT=T.L., FLASHING RED BALL=F.R.

TRAFFIC CODES
PARKING RESTRICTIONS: A.M. PEAK, P.M. PEAK, A.M./P.M. PEAK, NO PARKING ANYTIME=N.P., COMM/IND. ACCESS=E

Far Side Ct. Dr.

D E

CUL 0 07 SAC

20'I
2 UML

↑30° 0 02

(Littlestown Pike)

MD 0 00 97

@ 27.75

COUNTY _____ ROAD NO. _____ PAGE ___ OF ___

SYSTEM				TRAFFIC		LINE DIAGRAM	TRAFFIC			PAVEMENT DATA
	FUNCT. CLASS	HWY SYS	NPMS SAMPLE	PRKG. REST.	COM/IND ACCESS		CONTROL	COM/IND ACCESS	PRKG. REST.	

CO 1427

CARROLL COUNTY

SEE INVENTORY OF

MU 0075

WESTMINSTER

CENTER ST

97-1

(97-6 ST)

SHA 51.3 - 8 Revised 4.83

MARYLAND STATE HIGHWAY ADMINISTRATION

ROAD INVENTORY SHEET

Party Chief BB
Recorder MP
Assistant
Map No./Dir. C-10 / E
State Coordinates 763-573

Road No. Co 1428
Road Name Falling Green Way
County Carroll
Date 12/22/97
Sheet No. 1 OF 2

97-29

SYSTEM: FUNCT CLASS | HWY SYS | HPMS SAMPLE
TRAFFIC: PREG. REST. | COM/IND ACCESS

LINE DIAGRAM

TRAFFIC: CONTROL | COM/IND ACCESS | PREG. REST.

PAVEMENT DATA

TRAFFIC CODES
TRAFFIC CONTROLS: STOP SIGN-SS, TRAFFIC LIGHT=T.L., FLASHING RED BALL=F.R.

TRAFFIC CODES
PARKING RESTRICTIONS: A.M. PEAK, P.M. PEAK, A.M./P.M. PEAK, NO PARKING ANYTIME=N.P., COMM/IND. ACCESS=E

LINE DIAGRAM	TRAFFIC CONTROL	PAVEMENT DATA
Wheat Miller Ct		
CO 1429 0 14		20'I
		2 UML
0 07		X
		50'I on taper to 20'I
		2 UML
0 04		X
		2-20'I
		10 Grs. Med
		J C-C in
		2 UML
(Ridge Rd)		
MD 0 00 27	SS	V
@ 4.08		

COUNTY CARROLL ROAD NO. OP PAGE 2 OF 2

SYSTEM				TRAFFIC		LINE DIAGRAM	TRAFFIC			PAVEMENT DATA
	FUNCT. CLASS	HWY SYS	NPMS SAMPLE	PRKG. REST.	COM/IND ACCESS		CONTROL	COM/IND ACCESS	PRKG. REST.	
						Klein Hill Pvt. Dr. dr. D E				
						CUL 0 45 SAC				
										20'I
										2 UML



SHA 51.3 - 8 Revised
4.83

MARYLAND STATE HIGHWAY ADMINISTRATION

97-30

ROAD INVENTORY SHEET

Party Chief BB
Recorder AP
Assistant –
Map No./Dir. C-10 / N
State Coordinates 763-573

Road No. CO 1429
Road Name WHEAT MILLER CT
County CARROLL
Date 2-4-98
Sheet No. 1 OF 1

TRAFFIC CODES
TRAFFIC CONTROLS: STOP SIGN-SS, TRAFFIC LIGHT=T.L., FLASHING RED BALL=F.R.

TRAFFIC CODES
PARKING RESTRICTIONS: A.M. PEAK, P.M. PEAK, A.M./P.M. PEAK, NO PARKING ANYTIME=N.P., COMM/IND. ACCESS=E

SYSTEM: FUNCT CLASS	SYSTEM: HWY. SYS	SYSTEM: HPMS SAMPLE	TRAFFIC: PREG. REST.	TRAFFIC: COM/IND ACCESS	LINE DIAGRAM	TRAFFIC: CONTROL	TRAFFIC: COM/IND ACCESS	TRAFFIC: PREG. REST.	PAVEMENT DATA
					WHEAT MILLER DR PVT				
					D E				
					CUL O 32 SAC				
					PT D 26				
					85°				
					SECRET FENCE DR PVT O 13				
					PC O 11				
									20' I
									2UNL
					FALLING GREEN WAY				
					CO O 00 1428	SS			

COUNTY _____ ROAD NO. _____ PAGE ___ OF ___

SYSTEM				TRAFFIC		LINE DIAGRAM	TRAFFIC				PAVEMENT DATA
FUNCT CLASS	HWY SYS	NHS	SAMPLE	PREG. REST.	COM/IND ACCESS		OTHER	COM/IND ACCESS	PREG. REST.		

SHA 51.3 - 8 Revised
4.83

MARYLAND STATE HIGHWAY ADMINISTRATION

97-6

ROAD INVENTORY SHEET

Party Chief BB
Recorder AP
Assistant —
Map No./Dir. B11 / E
State Coordinates 800-622

Road No. CO 1430
Road Name CANON CT
County CARROLL
Date 2-3-98
Sheet No. 1 OF 1

SYSTEM				TRAFFIC		LINE DIAGRAM	TRAFFIC			PAVEMENT DATA
	FUNCT CLASS	HWY. SYS	HPMS SAMPLE	PREG. REST.	COM/IND ACCESS		CONTROL	COM/IND ACCESS	PREG. REST.	
						D E				
						CUL 0 10 SAC				
										30'I
										J C-C
										2 UML
						CANON WAY				
						CO 0 00 1345	SS			

TRAFFIC CODES

TRAFFIC CONTROLS: STOP SIGN-SS, TRAFFIC LIGHT=T.L., FLASHING RED BALI=F.R.

TRAFFIC CODES

PARKING RESTRICTIONS: A.M. PEAK, P.M. PEAK, A.M./P.M. PEAK, NO PARKING ANYTIME=N.P., COM/IND. ACCESS=E

COUNTY _____ ROAD NO. _____ PAGE ___ OF ___

SYSTEM				TRAFFIC			LINE DIAGRAM	TRAFFIC				PAVEMENT DATA
	FUNCT CLASS	HWY SYS	HPMS SAMPLE	PREG REST	COM/IND ACCESS			% HEAVY	COM/IND ACCESS	PREG. REST.		

SHA 51.3 - 8 Revised
4.83

MARYLAND STATE HIGHWAY ADMINISTRATION

97-25

ROAD INVENTORY SHEET

Party Chief BB
Recorder AP
Assistant —
Map No./Dir. B11 / S
State Coordinates 801-624

Road No. CO 1431
Road Name SABLE CT
County CARROLL
Date 2-3-98
Sheet No. 1 OF 1

SYSTEM: FUNCT CLASS | HWY. SYS | HPMS SAMPLE
TRAFFIC: PKG. REST. | COM/IND. ACCESS

LINE DIAGRAM

TRAFFIC: CONTROL | COM/IND. ACCESS | PKG. REST.
PAVEMENT DATA

TRAFFIC CODES
TRAFFIC CONTROLS: STOP SIGN-SS, TRAFFIC LIGHT=T.L., FLASHING RED BALL=F.R.

TRAFFIC CODES
PARKING RESTRICTIONS: A.M. PEAK, P.M. PEAK, A.M./P.M. PEAK, NO PARKING ANYTIME=N.P., COMM/IND. ACCESS=E

ROAD END
0 15
0 14
0 13
30°
0 12
P.K.G.
0 07
PT
0 06
850
0 05
PC
0 01
HOOK
CO
0 00
RD
327
SS
P.K.G.
25'I
JC-C
2 UNL
COLONEL JOSHUA CT
1348
CO

COUNTY _____ ROAD NO. _____ PAGE ___ OF ___

SYSTEM				TRAFFIC		LINE DIAGRAM	TRAFFIC			PAVEMENT DATA
	FUNCT. CLASS	HWY SYS	HPMS SAMPLE	PRKG. REST.	COM/IND ACCESS		CONTROL	COM/IND ACCESS	PRKG. REST.	

SHA 51.3 - 8 Revised
4.83

MARYLAND STATE HIGHWAY ADMINISTRATION

97-47

ROAD INVENTORY SHEET

Party Chief BB
Recorder AP
Assistant —
Map No./Dir. B11 / S
State Coordinates 832-615

Road No. CO 1432
Road Name TURNBERRY CT
County CARROLL
Date 2-3-98
Sheet No. 1 OF 2

SYSTEM: FUNCT CLASS | HWY. SYS | HPMS SAMPLE
TRAFFIC: PEDG. REST. | COM/IND. ACCESS

LINE DIAGRAM

TRAFFIC: CONTROL | COM/IND ACCESS | PEDG. REST.

PAVEMENT DATA

TRAFFIC CODES
TRAFFIC CONTROLS: STOP SIGN-SS, TRAFFIC LIGHT=T.L., FLASHING RED BALL=F.R.

TRAFFIC CODES
PARKING RESTRICTIONS: A.M. PEAK, P.M. PEAK, A.M./P.M. PEAK, NO PARKING ANYTIME=N.P., COMM/IND. ACCESS=E

ROAD ~~END~~
0 59

BELFORD RD
CO 1433
0 58

0 43
PT
30°
PC
0 38

PT
0 29
DEERHAM DR
P.V.T
80°
0 27
PC
0 20

20'I
2 UNL

LAWNDALE RD
CO 0 00 479
SS

01-5
01/04/02
SS/WP

COUNTY Carroll ROAD NO. C01432 PAGE 2 OF 2

SYSTEM				TRAFFIC		LINE DIAGRAM	TRAFFIC			PAVEMENT DATA
	FUNCT. CLASS	HWY SYS	HPMS SAMPLE	PRKG. REST.	COM/IND ACCESS		CONTROL	COM/IND ACCESS	PRKG. REST.	
						DFALKIRK DR				
						PVT				
						DE				
						CUL 0 79 SAC				
						NAIRN DR				
						0 75 PVT				
										20'I
										24ML

99-9
SS/AB
2-11-00

97-48

SHA 51.3 - 8 Revised
4.83

MARYLAND STATE HIGHWAY ADMINISTRATION

ROAD INVENTORY SHEET

Party Chief BB
Recorder AP
Assistant —
Map No./Dir. B 11 / W
State Coordinates 832-615

Road No. CO 1433
Road Name BELFORD RD
County CARROLL
Date 2-3-98
Sheet No. 1 OF 1

TRAFFIC CODES
TRAFFIC CONTROLS: STOP SIGN-SS, TRAFFIC LIGHT=T.L., FLASHING RED BALI=F.R.

TRAFFIC CODES
PARKING RESTRICTIONS: A.M. PEAK, P.M. PEAK, A.M./P.M. PEAK, NO PARKING ANYTIME=N.P., COMM/IND. ACCESS=E

SYSTEM				TRAFFIC		LINE DIAGRAM	TRAFFIC			PAVEMENT DATA
	FUNCT CLASS	HWY. SYS.	HPMS SAMPLE	PREG. REST.	COM/IND ACCESS		CONTROL	COM/IND ACCESS	PREG. REST.	
						ROAD END				
						0 0 6				
										20' I
										2 UML
						(TURNBERRY CT)				
						CO 0 00 1432	SS			

COUNTY _____ ROAD NO. _____ PAGE ___ OF ___

SYSTEM				TRAFFIC		LINE DIAGRAM	TRAFFIC			PAVEMENT DATA
FUNCT CLASS	HWY SYS	HPMS SAMPLE		PREG REST	COM/IND ACCESS		CHILDCA	COM/IND ACCESS	PREG. REST.	

rural

99-20CO
SS/AB
2-9-00

SHA 51.3 - 8 Revised
4.83

MARYLAND STATE HIGHWAY ADMINISTRATION

ROAD INVENTORY SHEET

97-21

Party Chief BB
Recorder AP
Assistant —
Map No./Dir. C-10 / N
State Coordinates 760 - 570

Road No. CO 1434
Road Name TWIN PONDS LA
County CARROLL
Date 2-4-98
Sheet No. 1 OF 1

TRAFFIC CODES
TRAFFIC CONTROLS: STOP SIGN-SS, TRAFFIC LIGHT=T.L., FLASHING RED BALI=F.R.

TRAFFIC CODES
PARKING RESTRICTIONS: A.M. PEAK, P.M. PEAK, A.M./P.M. PEAK, NO PARKING ANYTIME=N.P., COMM/IND. ACCESS=E

SYSTEM				TRAFFIC		LINE DIAGRAM	TRAFFIC			PAVEMENT DATA
	FUNCT CLASS	HWY. SYS	HPMS SAMPLE	PREG. REST.	COM/IND ACCESS		CONTROL	COM/IND ACCESS	PREG. REST.	
						WINDMERE WAY @ 2.19				
						CO 0 30 1373 (9921CO)	SS			
						(30° 0 24				
						~~2E~~				
						~~CH~~ ~~0~~ 23 ~~SDC~~				
						0 17 30°				
						WHISTLING WIND WAY				
						0 14 CO 1422				
										20' I
										2 UNL
						WIND SONG WAY				
						CO 0 00 1421	SS			

COUNTY CARROLL ROAD NO. CO 1434 PAGE 2 OF 2

SYSTEM				TRAFFIC		LINE DIAGRAM	TRAFFIC			PAVEMENT DATA
	FUNCT CLASS	HWY SYS	HPMS SAMPLE	PRKG REST	COM/IND ACCESS		CONTROL	COM/IND ACCESS	PRKG. REST.	
						D E				
						CUL o 42 SAC				
						SAL DR				
						pvt o 39 PT				
						35°				20' I
						o 37 PC				2UML

00-1760
SS/AQ
1-24-01

SHA 51.3 - 8 Revised 4.83

MARYLAND STATE HIGHWAY ADMINISTRATION

97-2

ROAD INVENTORY SHEET

Party Chief BB
Recorder AP
Assistant —
Map No./Dir. C-10 / N
State Coordinates 767-572

Road No. CO 1435
Road Name CHALLEDON CIR
County CARROLL
Date 2-4-98
Sheet No. 1 OF 4

TRAFFIC CODES
TRAFFIC CONTROLS: STOP SIGN-SS, TRAFFIC LIGHT=T.L., FLASHING RED BALL=F.R.

TRAFFIC CODES
PARKING RESTRICTIONS: A.M. PEAK, P.M. PEAK, A.M./P.M. PEAK, NO PARKING ANYTIME=N.P., COMM/IND. ACCESS=E

SYSTEM: FUNCT CLASS	SYSTEM: HWY. SYS	SYSTEM: HPMS SAMPLE	TRAFFIC: PREG. REST.	TRAFFIC: COM/IND ACCESS	LINE DIAGRAM	TRAFFIC: CONTROL	TRAFFIC: COM/IND ACCESS	TRAFFIC: PREG. REST.	PAVEMENT DATA
					0 40 — PT — GLEN ABBEY DR PVT				
					0 39 — 40°				
					TORREY PINES DR PVT 0 34 — PC				
					0 31				
				E	CLUBHOUSE DR TO GOLF COURSE 0 23				
					PT 0 15 — 120°				
					BAY HILL WAY CO 1436 0 08 — PC				
					0 05				22' I
LOCAL									2 UNL
					GILLIS FALLS RD CO 0 00 @ 0.81 S74	SS			X

COUNTY Carroll ROAD NO. Co 1435 PAGE 2 OF 24

SYSTEM | TRAFFIC

LINE DIAGRAM

TRAFFIC | PAVEMENT DATA

GRAYLING DR — STUART DR

PVT 0.98

0.89 PT

300°

BOGEY DR

0.83 PVT

0.81 PC

FLAGSTICK DR

PVT 0.73

~~PT~~

CHL 0.68 ~~SAC~~

0.66 PT

40°

PC

0.61

JUPITER ISLAND CT

0.56 C.O 1455

0.49

22' I

2 UNL

SHA 51.3 - 8 Revised
4.83

MARYLAND STATE HIGHWAY ADMINISTRATION

ROAD INVENTORY SHEET

Party Chief S. Snyder
Recorder A. Quattrochi
Assistant
Map No./Dir. C-10 / N
State Coordinates 767-572

Road No. CO 1435
Road Name CHALLEDON CIR
County CARROLL
Date 1-24-01
Sheet No. 3 OF 4

TRAFFIC CODES

TRAFFIC CONTROLS: STOP SIGN-SS, TRAFFIC LIGHT=T.L., FLASHING RED BALL=F.R.

TRAFFIC CODES

PARKING RESTRICTIONS: A.M. PEAK, P.M. PEAK, A.M./P.M. PEAK, NO PARKING ANYTIME=N.P., COMM/IND. ACCESS=E

SYSTEM				TRAFFIC		LINE DIAGRAM	TRAFFIC			PAVEMENT DATA
	FUNCT CLASS	HWY. SYS.	NHAS SAMPLE	PREG. REST.	COM/IND ACCESS		CONTROL	COM/IND ACCESS	PREG. REST.	
						MOSS CREEK DR				
						1 63 PVT				
						O'SHANTER DR				
						PVT 1 59				
						SEA PINES DR				
						1 48 PVT				
						1 27 PT				
						DUFER DR				
						1 12 PVT				
						110°				
						1 08 PC				22'I 2UML

COUNTY CARROL ROAD NO. CO 1435 PAGE 4 OF 4

SYSTEM				TRAFFIC		LINE DIAGRAM	TRAFFIC			PAVEMENT DATA
	FUNCT. CLASS	HWY SYS	HPMS SAMPLE	PRKG. REST.	COM/IND ACCESS		CONTROL	COM/IND ACCESS	PRKG. REST.	
						GILLIS FALLS RD				
						CO @0.20 1 98 574(00-17CO)	SS			
						PT 1 94				
						40°				2-12'I
										12' grs med
										JC-C In
										2ML
						PC 1 89				
						CAMELBACK DR				
						1 88 PVT				
						1 85 PT				
						PELICAN HILL DR				
						1 79 PVT				
						80°				
						1 76 PC				
										22'I
										2UML
						DOGLEG DR BARTON CREEK				
						PVT 1 72 PVT				

SHA 51.3 - 8 Revised
4.83

MARYLAND STATE HIGHWAY ADMINISTRATION

ROAD INVENTORY SHEET

97-3

Party Chief BB
Recorder AP
Assistant —
Map No./Dir. C-10 / W
State Coordinates 767-572

Road No. Co 1436
Road Name BAY HILL WAY
County CARROLL
Date 2-4-98
Sheet No. 1 OF 1

SYSTEM: FUNCT CLASS | HWY. SYS. | HPMS SAMPLE
TRAFFIC: PEDG. REST. | COM/IND. ACCESS

LINE DIAGRAM



TRAFFIC: CONTROL | COM/IND ACCESS | PEDG. REST.

PAVEMENT DATA

20' I.
2 UNL

TRAFFIC CODES

TRAFFIC CONTROLS: STOP SIGN-SS, TRAFFIC LIGHT=T.L., FLASHING RED BALL=F.R.

TRAFFIC CODES

PARKING RESTRICTIONS: A.M. PEAK, P.M. PEAK, A.M./P.M. PEAK, NO PARKING ANYTIME=N.P., COMM/IND. ACCESS=E

COUNTY _____ ROAD NO. _____ PAGE ___ OF ___

SYSTEM				TRAFFIC		LINE DIAGRAM	TRAFFIC			PAVEMENT DATA
	FUNCT. CLASS	HWY SYS	NPMS SAMPLE	PRKG. REST	COM/IND ACCESS		CONTROL	COM/IND ACCESS	PRKG. REST.	

SHA 51.3 - 8 Revised
4.83

MARYLAND STATE HIGHWAY ADMINISTRATION

ROAD INVENTORY SHEET

97-11

Party Chief: BB
Recorder: AP
Assistant: —
Map No./Dir.: C-11 / NE
State Coordinates: 820 - 567

Road No.: CO 1437
Road Name: QUAIL MEADOW LA
County: CARROLL
Date: 2-5-98
Sheet No.: 1 OF 1

TRAFFIC CODES
TRAFFIC CONTROLS: STOP SIGN-SS, TRAFFIC LIGHT=T.L., FLASHING RED BALL=F.R.

TRAFFIC CODES
PARKING RESTRICTIONS: A.M. PEAK, P.M. PEAK, A.M./P.M. PEAK, NO PARKING ANYTIME=N.P., COMM/IND. ACCESS=E

SYSTEM: FUNCT CLASS	SYSTEM: HWY. SYS.	SYSTEM: HPMS SAMPLE	TRAFFIC: PRKG. REST.	TRAFFIC: COM/IND ACCESS	LINE DIAGRAM	TRAFFIC: CONTROL	TRAFFIC: COM/IND ACCESS	TRAFFIC: PRKG. REST.	PAVEMENT DATA
					PURPLE MARTIN CT / FOX SEDGE CT				
					CO 1439 / 0 07 / CO 1438	SS			
									2-17' I
									15' Grass Med.
									J C-C IN & OUT
									2 UNL
					RIDGE / RD				
					CO / 0 00 / 741	SS			
					BLACKMITH DR CO 1306				

COUNTY _____ ROAD NO. _____ PAGE ___ OF ___

SYSTEM				TRAFFIC		LINE DIAGRAM	TRAFFIC			PAVEMENT DATA
	FUNCT. CLASS	HWY SYS	HPMS SAMPLE	PRKG. REST.	COM/IND ACCESS		CONTROL	COM/IND ACCESS	PRKG. REST.	

SHA 51.3 - 8 Revised
4.83

MARYLAND STATE HIGHWAY ADMINISTRATION

ROAD INVENTORY SHEET

97-12

Party Chief BB
Recorder AP
Assistant —
Map No./Dir. C-11 / S
State Coordinates 820-567

Road No. CO 1438
Road Name FOX SEDGE CT
County CARROLL
Date 2-5-98
Sheet No. 1 OF 1

TRAFFIC CODES

TRAFFIC CONTROLS: STOP SIGN-SS, TRAFFIC LIGHT=T.L., FLASHING RED BALL=F.R.

TRAFFIC CODES

PARKING RESTRICTIONS: A.M. PEAK, P.M. PEAK, A.M./P.M. PEAK, NO PARKING ANYTIME=N.P., COMM/IND. ACCESS=E

SYSTEM				TRAFFIC		LINE DIAGRAM	TRAFFIC			PAVEMENT DATA
	FUNCT CLASS	HWY SYS	HPMS SAMPLE	PEAK. REST.	COM/IND ACCESS		CONTROL	COM/IND ACCESS	PEAK. REST.	
						D E				
						CUL 0 09 SAC				
										22' I
										J C-C
										2 UML
						QUAIL MEADOW LA				
						0 00 CO 1437				
						PURPLE MARTIN CT CO 1439				

COUNTY _____ ROAD NO. _____ PAGE ___ OF ___

SYSTEM				TRAFFIC		LINE DIAGRAM	TRAFFIC			PAVEMENT DATA
	FUNCT. CLASS	HWY SYS	HPMS SAMPLE	PRKG. REST.	COM/IND ACCESS		CONTROL	COM/IND ACCESS	PRKG. REST.	

SHA 51.3 - 8 Revised 4.83

MARYLAND STATE HIGHWAY ADMINISTRATION

97-14

ROAD INVENTORY SHEET

Party Chief BB
Recorder AP
Assistant —
Map No./Dir. C-11 / N
State Coordinates 820-567

Road No. CO 1439
Road Name PURPLE MARTIN CT
County CARROLL
Date 2-5-98
Sheet No. 1 OF 1

TRAFFIC CODES
TRAFFIC CONTROLS: STOP SIGN-SS, TRAFFIC LIGHT=T.L., FLASHING RED BALL=F.R.

TRAFFIC CODES
PARKING RESTRICTIONS: A.M. PEAK, P.M. PEAK, A.M./P.M. PEAK, NO PARKING ANYTIME=N.P., COMM/IND. ACCESS=E

SYSTEM: FUNCT CLASS	SYSTEM: HWY. SYS	SYSTEM: HPMS SAMPLE	TRAFFIC: PEAK/REST.	TRAFFIC: COM/IND ACCESS	LINE DIAGRAM	TRAFFIC: CONTROL	TRAFFIC: COM/IND ACCESS	TRAFFIC: PEAK/REST.	PAVEMENT DATA
					D E				
					CUL 0 19 SAC				22' I
									J c-c
									2 UML
					0 11				
					HARVEST FARMS RD				
					0 09 CO 1440				
					PT 0 07				
					PERSIMMON DR				
					30' PVT 0 03				
					PC 0 01				30'-I
									J c-c
									2 UML
					QUAIL MEADOW LA				
					CO 1437 0 00				
					FOX SEDGE CT CO 1438				

COUNTY _____ ROAD NO. _____ PAGE ___ OF ___

SYSTEM				TRAFFIC		LINE DIAGRAM	TRAFFIC			PAVEMENT DATA
	FUNCT. CLASS	HWY SYS	HPMS SAMPLE	PRKG. REST.	COM/IND ACCESS		CONTROL	COM/IND ACCESS	PRKG. REST.	

00-1CO
SS/AQ
1-22-01

SHA 51.3 - 8 Revised
4.83

MARYLAND STATE HIGHWAY ADMINISTRATION

ROAD INVENTORY SHEET

97-13
OP 1245

Party Chief	BB	Road No.	CO 1440
Recorder	AP	Road Name	HARVEST FARMS RD
Assistant	—	County	CARROLL
Map No./Dir.	C-11 / E	Date	2-5-98
State Coordinates	820-567	Sheet No.	1 OF 2

TRAFFIC CODES: TRAFFIC CONTROLS: STOP SIGN-SS, TRAFFIC LIGHT=T.L., FLASHING RED BALL=F.R.

TRAFFIC CODES: PARKING RESTRICTIONS: A.M. PEAK, P.M. PEAK, A.M./P.M. PEAK, NO PARKING ANYTIME=N.P., COMM/IND. ACCESS=E

SYSTEM: FUNCT CLASS	SYSTEM: HWY. SYS	SYSTEM: HPMS SAMPLE	TRAFFIC: PRKG. REST.	TRAFFIC: COM/IND ACCESS	LINE DIAGRAM	TRAFFIC: CONTROL	TRAFFIC: COM/IND ACCESS	TRAFFIC: PRKG. REST.	PAVEMENT DATA
					80°				
					PC 0 33				24'I
									2ML
					OP 1245				
					0 26 SIGN; END COUNTY MAINTENANCE				X
					~~DE~~				
					~~CUL~~ 0 18 ~~SAC~~				X
					SHERRYL AVE				
					CO ~~PRO~~ 752 0 12				
					OP ~~1245~~ CO 1440				
					0 02 ~~SIGN; county Maintenance~~ END				30'I
									J C-C
									2 UML
					PURPLE MARTIN CT				
					CO 0 00 1439	SS			

OP 1245

COUNTY CARROLL ROAD NO. CO 1440 PAGE 2 OF 2

SYSTEM				TRAFFIC		LINE DIAGRAM	TRAFFIC			PAVEMENT DATA
	FUNCT. CLASS	HWY SYS	NPMS SAMPLE	PRKG. REST.	COM/IND ACCESS		CONTROL	COM/IND ACCESS	PRKG. REST.	
						HARVEST PARK ROAD CO 746				
						PT 80° 0 36				24' I 2 ML
						OP 1245				

SHA 51.3 - 8 Revised
4.83

MARYLAND STATE HIGHWAY ADMINISTRATION

ROAD INVENTORY SHEET

97-17

Party Chief BB
Recorder AP
Assistant —
Map No./Dir. C-11 / SW.
State Coordinates 820 - 569

Road No. CO 1441
Road Name FALLSTAFF CT
County CARROLL
Date 2-5-98
Sheet No. 1 OF 1

TRAFFIC CODES

TRAFFIC CONTROLS: STOP SIGN-SS, TRAFFIC LIGHT=T.L., FLASHING RED BALL=F.R.

TRAFFIC CODES

PARKING RESTRICTIONS: A.M. PEAK, P.M. PEAK, A.M./P.M. PEAK, NO PARKING ANYTIME=N.P., COMM/IND. ACCESS=E

SYSTEM				TRAFFIC		LINE DIAGRAM	TRAFFIC			PAVEMENT DATA
	FUNCT CLASS	HWY. SYS	HPMS SAMPLE	PASS. REST.	COM/IND ACCESS		CONTROL	COM/IND ACCESS	PASS. REST.	
						DE				
						CUL 0 17 SAC				
						OTHELLO DR				
						0 13 PUT				
						30° 0 08				30'I
										J C-C
										2 UML
						KALI CO 0 00 DR 1214	SS			

COUNTY _____ ROAD NO. _____ PAGE ___ OF ___

SYSTEM				TRAFFIC		LINE DIAGRAM		TRAFFIC			PAVEMENT DATA
	FUNCT. CLASS	HWY SYS	NPMS SAMPLE	PRKG. REST.	COM/IND ACCESS			CONTROL	COM/IND ACCESS	PRKG. REST.	

SHA 51.3 - 8 Revised
4.83

MARYLAND STATE HIGHWAY ADMINISTRATION

ROAD INVENTORY SHEET

97-18

Party Chief BB
Recorder AP
Assistant —
Map No./Dir. C-11 /S-E
State Coordinates 820-569

Road No. CO 1442
Road Name WATERFORD RD
County CARROLL
Date 2-5-98
Sheet No. 1 OF 1

TRAFFIC CODES
TRAFFIC CONTROLS: STOP SIGN-SS, TRAFFIC LIGHT=T.L., FLASHING RED BALL=F.R.

TRAFFIC CODES
PARKING RESTRICTIONS: A.M. PEAK, P.M. PEAK, A.M./P.M. PEAK, NO PARKING ANYTIME=N.P., COMM/IND. ACCESS=E

SYSTEM				TRAFFIC		LINE DIAGRAM	TRAFFIC			PAVEMENT DATA
	FUNCT CLASS	HWY. SYS.	HPMS SAMPLE	PRKG. REST.	COM/IND ACCESS		CONTROL	COM/IND ACCESS	PRKG. REST.	
						MC DUFF CT CO 0 04 1443	SS			
										30' I J C-C 2 UML
						KALI 0 00 DR CO 1214	SS			

COUNTY _____ ROAD NO. _____ PAGE ___ OF ___

SYSTEM				TRAFFIC		LINE DIAGRAM		TRAFFIC			PAVEMENT DATA
	FUNCT. CLASS	HWY SYS	HPMS SAMPLE	PRKG. REST.	COM/IND ACCESS			CONTROL	COM/IND ACCESS	PRKG. REST.	

SHA 51.3 - 8 Revised
4.83

MARYLAND STATE HIGHWAY ADMINISTRATION

ROAD INVENTORY SHEET

97-19

Party Chief BB
Recorder AP
Assistant –
Map No./Dir. C-11 / N
State Coordinates 820 - 569

Road No. CO 1443
Road Name MC DUFF CT
County CARROLL
Date 2-5-98
Sheet No. 1 OF 1

TRAFFIC CODES
TRAFFIC CONTROLS: STOP SIGN-SS, TRAFFIC LIGHT=T.L., FLASHING RED BALL=F.R.

TRAFFIC CODES
PARKING RESTRICTIONS: A.M. PEAK, P.M. PEAK, A.M./P.M. PEAK, NO PARKING ANYTIME=N.P., COMM/IND. ACCESS=E

SYSTEM				TRAFFIC		LINE DIAGRAM	TRAFFIC			PAVEMENT DATA
	FUNCT CLASS	HWY. SYS	NHHS SAMPLE	PREG. REST.	COM/IND ACCESS		CONTROL	COM/IND ACCESS	PREG. REST.	
						D E				
						CUL 0 19 SAC				
						WATERFORD RD				
						CO 1442 0 13				
										30'I
										I C-C
										2 UNL
						CUL 0 00 SAC				
						D E				

COUNTY _____ ROAD NO. _____ PAGE ___ OF ____

SYSTEM				TRAFFIC		LINE DIAGRAM	TRAFFIC			PAVEMENT DATA
FUNCT CLASS	HWY SYS	NHS	STATE SAMPLE	PREG REST	COM/IND ACCESS		EXISTING	COM/IND ACCESS	PREG. REST.	

SHA 51.3 - 8 Revised
4.83

MARYLAND STATE HIGHWAY ADMINISTRATION

ROAD INVENTORY SHEET

97-50

Party Chief BB
Recorder AP
Assistant —
Map No./Dir. C-11 / N
State Coordinates 814-570

Road No. CO 1444
Road Name JACOB'S CT
County CARROLL
Date 2-5-98
Sheet No. 1 OF 1

TRAFFIC CODES

TRAFFIC CONTROLS: STOP SIGN-SS, TRAFFIC LIGHT=T.L., FLASHING RED BALI=F.R.

TRAFFIC CODES

PARKING RESTRICTIONS: A.M. PEAK., P.M. PEAK, A.M./P.M. PEAK., NO PARKING ANYTIME=N.P., COMM/IND. ACCESS=E

SYSTEM				TRAFFIC		LINE DIAGRAM	TRAFFIC			PAVEMENT DATA
	FUNCT CLASS	HWY. SYS	HPMS SAMPLE	PEAK. REST.	COM/IND ACCESS		CONTROL	COM/IND ACCESS	PEAK. REST.	
						JAY CO — 0 24 — RD 1403			P.K.G.	
						0 22				
						PT 90° PC 0 21				
						0 19				
						X-over to CO 1444 0 18				
						0 14 PT 180° PC			P.K.G.	
						Same spur 0 12				
						0 11				
						X-over TO CO 1444 0 07				
						0 05 PT 90° PC			P.K.G.	
						0 03				
						0 01				20'I
										JC-C
										1 UHL
						JAY CO — 0 00 — Rd. 1403	SS			
						PROPOSED				

COUNTY _____ ROAD NO. _____ PAGE ___ OF ___

SYSTEM				TRAFFIC		LINE DIAGRAM	TRAFFIC			PAVEMENT DATA
	FUNCT. CLASS	HWY SYS	HPMS SAMPLE	PRKG. REST.	COM/IND ACCESS		CONTROL	COM/IND ACCESS	PRKG. REST.	

SHA 51.3 - 8 Revised
4.83

MARYLAND STATE HIGHWAY ADMINISTRATION

97-34

ROAD INVENTORY SHEET

Party Chief BB
Recorder AP
Assistant —
Map No./Dir. C-11 / N
State Coordinates 813-573

Road No. CO 1445
Road Name KENNARD CT
County CARROLL
Date 2-5-98
Sheet No. 1 OF 1

SYSTEM				TRAFFIC		LINE DIAGRAM	TRAFFIC			PAVEMENT DATA
	FUNCT CLASS	HWY. SYS	HPMS SAMPLE	PEAK RESTR.	COM/IND ACCESS		CONTROL	COM/IND ACCESS	PEAK RESTR.	
						D E				
						CUL ⊙ 30 SAC				
						PARRISH PARK RD				
						CO 1446 ⊙ 20				
						PT				
						⊙ 11				
						30°				
						PC				
						⊙ 02				30'I
										J C-C
										2 UML
						CAREN DR				
						CO ⊙ 00 1048	SS			

TRAFFIC CODES

TRAFFIC CONTROLS: STOP SIGN-SS, TRAFFIC LIGHT=T.L., FLASHING RED BALI=F.R.

TRAFFIC CODES

PARKING RESTRICTIONS: A.M. PEAK, P.M. PEAK, A.M./P.M. PEAK, NO PARKING ANYTIME=N.P., COM/IND. ACCESS=E

COUNTY _____ ROAD NO. _____ PAGE ___ OF ___

SYSTEM				TRAFFIC		LINE DIAGRAM	TRAFFIC			PAVEMENT DATA
	FUNCT. CLASS	HWY SYS	HPMS SAMPLE	PRKG. REST.	COM/IND. ACCESS		CONTROL	COM/IND. ACCESS	PRKG. REST.	

SHA 51.3 - 8 Revised
4.83

MARYLAND STATE HIGHWAY ADMINISTRATION

97-37

ROAD INVENTORY SHEET

Party Chief BB
Recorder AP
Assistant —
Map No./Dir. C-11/W
State Coordinates 813-573

Road No. CO 1446
Road Name PARRISH PARK RD
County CARROLL
Date 2-5-98
Sheet No. 1 OF 1

TRAFFIC CODES
TRAFFIC CONTROLS: STOP SIGN-SS, TRAFFIC LIGHT=T.L., FLASHING RED BALL=F.R.

TRAFFIC CODES
PARKING RESTRICTIONS: A.M. PEAK, P.M. PEAK, A.M./P.M. PEAK, NO PARKING ANYTIME=N.P., COMM/IND. ACCESS=E

SYSTEM				TRAFFIC		LINE DIAGRAM	TRAFFIC			PAVEMENT DATA
	FUNCT CLASS	HWY. SYS	HPMS SAMPLE	PEDG. REST.	COM/IND ACCESS		CONTROL	COM/IND ACCESS	PEDG. REST.	
						ENGLISH IVY CT				
						CO 1447				
						0 08 CO 1448 SMALL OAK CT				
										30'I
										JC-C
										2 UHL
						(KENNARD CT)				
						CO 0 00 1445	SS			

COUNTY _____ ROAD NO. _____ PAGE ___ OF ___

SYSTEM				TRAFFIC		LINE DIAGRAM	TRAFFIC			PAVEMENT DATA
	FUNCT. CLASS	HWY SYS	HPMS SAMPLE	PRKG. REST.	COM/IND ACCESS		CONTROL	COM/IND ACCESS	PRKG. REST.	

SHA 51.3 - 8 Revised
4.83

MARYLAND STATE HIGHWAY ADMINISTRATION

ROAD INVENTORY SHEET

97-38

Party Chief BB
Recorder AP
Assistant —
Map No./Dir. C-11 / N
State Coordinates 813 - 573

Road No. CO 1447
Road Name ENGLISH IVY CT
County CARROLL
Date 2-5-98
Sheet No. 1 OF 1

TRAFFIC CODES

TRAFFIC CONTROLS: STOP SIGN-SS, TRAFFIC LIGHT=T.L., FLASHING RED BALL=F.R.

TRAFFIC CODES

PARKING RESTRICTIONS: A.M. PEAK, P.M. PEAK, A.M./P.M. PEAK, NO PARKING ANYTIME=N.P., COMM/IND. ACCESS=E

SYSTEM				TRAFFIC		LINE DIAGRAM	TRAFFIC			PAVEMENT DATA
	FUNCT CLASS	HWY. SYS	HPMS SAMPLE	PREG. REST.	COM/IND ACCESS		CONTROL	COM/IND ACCESS	PREG. REST.	
						SMALL OAK CT. CO 1448				
						PARRISH PARK RD				
						0 05 CO 1446				
										30' I
										J C-C
										2 UNL
						CUL 0 00 SAC				
						D E				

COUNTY _____ ROAD NO. _____ PAGE ___ OF ___

SYSTEM				TRAFFIC		LINE DIAGRAM	TRAFFIC			PAVEMENT DATA
	FUNCT. CLASS	HWY SYS	HPMS SAMPLE	PRKG. REST.	COM/IND ACCESS		CONTROL	COM/IND ACCESS	PRKG. REST.	

SHA 51.3 - 8 Revised
4.83

MARYLAND STATE HIGHWAY ADMINISTRATION

97-39

ROAD INVENTORY SHEET

Party Chief	BB	Road No.	CO 1448
Recorder	AP	Road Name	SMALL OAK CT
Assistant	—	County	CARROLL
Map No./Dir.	C-11 / N	Date	2-5-98
State Coordinates	813-573	Sheet No.	1 OF 1

TRAFFIC CODES

TRAFFIC CONTROLS: STOP SIGN-SS, TRAFFIC LIGHT=T.L., FLASHING RED BALL=F.R.

TRAFFIC CODES

PARKING RESTRICTIONS: A.M. PEAK, P.M. PEAK, A.M./P.M. PEAK, NO PARKING ANYTIME=N.P., COMM/IND. ACCESS=E

SYSTEM: FUNCT CLASS	HWY. SYS.	HPMS SAMPLE	TRAFFIC: PRKG. REST.	COM/IND ACCESS	LINE DIAGRAM	TRAFFIC: CONTROL	COM/IND. ACCESS	PRKG. REST.	PAVEMENT DATA
					∂E CUL 0.04 SAC				
									30' I J C-C 2 UML
					PARRISH PARK RD 0.00 CO 1446 ENGLISH IVY CT CO 1447				

COUNTY _____ ROAD NO. _____ PAGE ___ OF ___

SYSTEM				TRAFFIC		LINE DIAGRAM		TRAFFIC			PAVEMENT DATA
	FUNCT. CLASS	HWY SYS	NPMS SAMPLE	PRKG. REST.	COM/IND ACCESS			CONTROL	COM/IND ACCESS	PRKG. REST.	

SHA 51.3 - 8 Revised
4.83

MARYLAND STATE HIGHWAY ADMINISTRATION

ROAD INVENTORY SHEET

97-36

Party Chief BB
Recorder AP
Assistant -
Map No./Dir. C-11 / N
State Coordinates 812-573

Road No. CO 1449
Road Name RYON CT
County CARROLL
Date 2-5-98
Sheet No. 1 OF 1

TRAFFIC CODES

TRAFFIC CONTROLS: STOP SIGN-SS, TRAFFIC LIGHT=T.L., FLASHING RED BALL=F.R.

TRAFFIC CODES

PARKING RESTRICTIONS: A.M. PEAK, P.M. PEAK, A.M./P.M. PEAK, NO PARKING ANYTIME=N.P., COMM/IND. ACCESS=E

SYSTEM				TRAFFIC		LINE DIAGRAM	TRAFFIC			PAVEMENT DATA
	FUNCT CLASS	HWY. SYS	HPMS SAMPLE	PREG. REST.	COM/IND ACCESS		CONTROL	COM/IND ACCESS	PREG. REST.	
						D E				
						CUL O 12 SAC				
										30'I
										J C-C
										2 UNL
						CAREN DR				
						CO O 00 1048	SS			

COUNTY _____ ROAD NO. _____ PAGE ___ OF ___

SYSTEM				TRAFFIC		LINE DIAGRAM		TRAFFIC			PAVEMENT DATA
	FUNCT. CLASS	HWY SYS	HPMS SAMPLE	PRKG. REST.	COM/IND ACCESS			CONTROL	COM/IND ACCESS	PRKG. REST.	

SHA 51.3 - 8 Revised
4.83

MARYLAND STATE HIGHWAY ADMINISTRATION

ROAD INVENTORY SHEET

97-35

Party Chief: BB
Recorder: AP
Assistant: –
Map No./Dir.: C-11 / S
State Coordinates: 812-573

Road No.: CO 1450
Road Name: FLEMISH BLUE CT
County: CARROLL
Date: 2-5-98
Sheet No.: 1 OF 1

TRAFFIC CODES
TRAFFIC CONTROLS: STOP SIGN-S.S., TRAFFIC LIGHT=T.L., FLASHING RED BALL=F.R.

TRAFFIC CODES
PARKING RESTRICTIONS: A.M. PEAK, P.M. PEAK, A.M./P.M. PEAK, NO PARKING ANYTIME=N.P., COMM/IND. ACCESS=E

SYSTEM: FUNCT CLASS	HWY. SYS	HPMS SAMPLE	TRAFFIC: PRKG. REST.	COMM/IND ACCESS	LINE DIAGRAM	TRAFFIC: CONTROL	COMM/IND ACCESS	PRKG. REST.	PAVEMENT DATA
					DE				
					CUL 0.07 SAC				
									30' I
									J C-C
									2 UML
					CAREN CO 0.00 DR 1048	SS			

COUNTY _____ ROAD NO. _____ PAGE ___ OF ___

SYSTEM				TRAFFIC		LINE DIAGRAM	TRAFFIC			PAVEMENT DATA
	FUNCT. CLASS	HWY SYS	NPMS SAMPLE	PRKG. REST.	COM/IND ACCESS		CONTROL	COM/IND ACCESS	PRKG. REST.	

98-16
1/4/99
SS/RB

SHA 51.3 - 8 Revised
4.83

MARYLAND STATE HIGHWAY ADMINISTRATION

97-10

ROAD INVENTORY SHEET ~~OP 1246~~

01-1
01-2
01/03/02
SS/WP

Party Chief BB
Recorder AP
Assistant —
Map No./Dir. C 11 / N
State Coordinates 809 - 574

Road No. CO 1451
Road Name MAYFAIR WAY
County CARROLL
Date 2-5-98
Sheet No. 1 OF 1

TRAFFIC CODES
TRAFFIC CONTROLS: STOP SIGN-SS, TRAFFIC LIGHT=T.L., FLASHING RED BALL=F.R.

TRAFFIC CODES
PARKING RESTRICTIONS: A.M. PEAK, P.M. PEAK, A.M./P.M. PEAK, NO PARKING ANYTIME=N.P., COMM/IND. ACCESS=E

SYSTEM: FUNCT CLASS	SYSTEM: HWY. SYS	SYSTEM: HPMS SAMPLE	TRAFFIC: PEAK RESTR.	TRAFFIC: COM/IND ACCESS	LINE DIAGRAM	TRAFFIC: CONTROL	TRAFFIC: COM/IND ACCESS	TRAFFIC: PEAK RESTR.	PAVEMENT DATA
					~~ROAD~~ ~~END~~				
					0 33				
					PT 0 32				
					SUSSEX CT				
					~~PROP~~ 35° CO (1467) 0 30				
					0 27				
					PC 0 25				
					CALVERT WAY				
					CO 0 24 1424	SS			
					0 19				
					PT 88 PC				
					0 12				
					DERBY DR				
					PVT 0 10				
Urban ~~Rural~~ Local									30' I
									J C-C
									2 UNL
					CAREN DR				
					CO 0 00 1048	SS			

COUNTY _____ ROAD NO. _____ PAGE ___ OF ___

SYSTEM				TRAFFIC		LINE DIAGRAM	TRAFFIC			PAVEMENT DATA
	FUNCT. CLASS	HWY SYS.	NPMS SAMPLE	PRKG. REST.	COM/IND ACCESS		CONTROL	COM/IND ACCESS	PRKG. REST.	
						CORNWALL CT				
						CO 0 52 1510 (01-2)	SS			
						0 47 PT				
						85°				
						0 37 PC				30'I
										Jc-c
										2UML

SHA 51.3 - 8 Revised
4.83

MARYLAND STATE HIGHWAY ADMINISTRATION

ROAD INVENTORY SHEET

~~OP 1233~~

95-9 B St
97-9
2-5-98
BB/AP

Party Chief	G. Davis	Road No.	~~OP~~ CO ~~1233~~ 1452
Recorder	T. Massicot	Road Name	Cecil Way
Assistant		County	Carroll
Map No./Dir.	C-11 / W	Date	12-27-95
State Coordinates	809-576	Sheet No.	1 OF 1

98-25

TRAFFIC CODES
TRAFFIC CONTROLS: STOP SIGN=SS, TRAFFIC LIGHT=T.L., FLASHING RED BALL=F.R.

TRAFFIC CODES
PARKING RESTRICTIONS: A.M. PEAK, P.M. PEAK, A.M./P.M. PEAK, NO PARKING ANYTIME=N.P., COMM/IND. ACCESS=E

SYSTEM: FED. AID.	SYSTEM: FUNCT. CLASS.	SYSTEM: HWY. SYS.	SYSTEM: HPMS SAMPLE	TRAFFIC: PRKG. REST.	TRAFFIC: COM/IND. ACCESS	LINE DIAGRAM	TRAFFIC: CONTROL	TRAFFIC: COM/IND. ACCESS	TRAFFIC: PRKG. REST.	PAVEMENT DATA
	Urban ~~RURAL~~ local					CAREN DR				
						CO ~~OP~~ 0 35 1048 ~~1232~~	SS			
						0 31				
						PT 0 25				
						30°				
						PC 0 20				
						PT 0 16				
						D E				
						30° CUL 0 12 ~~SAC~~				
						PC 0 11 SIGN; END COUNTY MAINTENANCE				
						BRIDGE WATER DR				
						0 08 PVT				
										30'I
										J c-c
										2uml
						(Caren ~~OP~~ ~~CO~~ ~~OP~~ CO 0 00 ~~1048~~ 1048 ~~1232~~ ~~1232~~ Dr)	SS			

OP 1233

SYSTEM				TRAFFIC		LINE DIAGRAM	TRAFFIC			PAVEMENT DATA
FED. AID.	FUNCT. CLASS.	HWY. SYS.	HPMS SAMPLE	PRK.G. REST.	COM/IND ACCESS		CONTROL	COM/IND ACCESS	PRK.G. REST.	

SHA 51.3 - 8 Revised 4.83

MARYLAND STATE HIGHWAY ADMINISTRATION

97-42

ROAD INVENTORY SHEET

Party Chief BB
Recorder AP
Assistant —
Map No./Dir. C-11 / SW
State Coordinates 819-576

Road No. CO 1453
Road Name COHASSET CT
County CARROLL
Date 2-5-98
Sheet No. 1 OF 1

TRAFFIC CODES
TRAFFIC CONTROLS: STOP SIGN-SS, TRAFFIC LIGHT=T.L., FLASHING RED BALL=F.R.

TRAFFIC CODES
PARKING RESTRICTIONS: A.M. PEAK, P.M. PEAK, A.M./P.M. PEAK, NO PARKING ANYTIME=N.P., COMM/IND. ACCESS=E

SYSTEM				TRAFFIC		LINE DIAGRAM	TRAFFIC			PAVEMENT DATA
	FUNCT CLASS	HWY. SYS	NHS & SAMPLE	PEAK. REST.	COM/IND ACCESS		CONTROL	COM/IND ACCESS	PEAK. REST.	
						WALTHAM DR PVT				
						D E				
						CUL 0 29 SAC				
						FURNACE BROOK DR PVT				
						0 25				
						NEEDHAM DR PVT				
						0 23				
						PT 0 21				
						40° PAWTUCKET LA				
						CO 1394 0 16				
						PC 0 10				
						NANTASKET DR PVT				
						0 09				20' I
										2 UHL
						MONROE AVE				
						CO 0 00 1363	SS			

COUNTY _____ ROAD NO. _____ PAGE ___ OF ___

SYSTEM				TRAFFIC		LINE DIAGRAM	TRAFFIC			PAVEMENT DATA
	FUNCT. CLASS	HWY SYS	HPMS SAMPLE	PRKG. REST.	COM/IND ACCESS		CONTROL	COM/IND ACCESS	PRKG. REST.	

98-2
12-31-98
SS/TD

SHA 51.3 - 8 Revised
4.83

MARYLAND STATE HIGHWAY ADMINISTRATION

ROAD INVENTORY SHEET

Party Chief SNYDER
Recorder DANICE
Assistant
Map No./Dir. C11 / N
State Coordinates 788-576

Road No. CO 1454
Road Name CLAY SUMMIT CT
County CARROLL
Date 12-31-98
Sheet No. 1 OF 1

TRAFFIC CODES
TRAFFIC CONTROLS: STOP SIGN-SS, TRAFFIC LIGHT=T.L., FLASHING RED BALI=F.R.

TRAFFIC CODES
PARKING RESTRICTIONS: A.M. PEAK, P.M. PEAK, A.M./P.M. PEAK, NO PARKING ANYTIME=N.P., COMM/IND. ACCESS=E

SYSTEM				TRAFFIC		LINE DIAGRAM	TRAFFIC			PAVEMENT DATA
FUNCT CLASS	HWY. SYS	NHS	SAMPLE	PREG. REST.	COM/IND ACCESS		CONTROL	COM/IND ACCESS	PREG. REST.	
						D E				
						CUL 008 SAC				

COUNTY _____ ROAD NO. _____ PAGE ___ OF ___

SYSTEM				TRAFFIC		LINE DIAGRAM	TRAFFIC				PAVEMENT DATA
FUNCT. CLASS	HWY SYS	HPMS SAMPLE		PREG. REST.	COM/IND ACCESS		EXCHANGE	COM/IND ACCESS	PREG. REST.		

98-4
1/5/99
SS/RB

SHA 51.3 - 8 Revised
4.83

MARYLAND STATE HIGHWAY ADMINISTRATION

ROAD INVENTORY SHEET

Party Chief SNYDER
Recorder BOOTH
Assistant
Map No./Dir. C10 / E
State Coordinates 769-574

Road No. CO 1455
Road Name JUPITER ISLAND CT
County CARROLL
Date 1/5/99
Sheet No. 1 OF 1

TRAFFIC CODES
TRAFFIC CONTROLS: STOP SIGN-SS, TRAFFIC LIGHT=T.L., FLASHING RED BALL=F.R.

TRAFFIC CODES
PARKING RESTRICTIONS: A.M. PEAK, P.M. PEAK, A.M./P.M. PEAK, NO PARKING ANYTIME=N.P., COMM/IND. ACCESS=E

SYSTEM				TRAFFIC		LINE DIAGRAM	TRAFFIC			PAVEMENT DATA
	FUNCT CLASS	HWY. SYS	HPMS SAMPLE	PREG. REST.	COM/IND ACCESS		CONTROL	COM/IND ACCESS	PREG. REST.	
						OSPREY RIDGE DR PVT				
						D E				
						CUL 0 32 SAC				
						PT 0 24				
						45° TOURSOME DR				
						0 20 PVT				
						PC 0 16				
										20'I
										2UML
						CHALLEDON EIR				
	LOCAL					CO 0 00 1435	SS			

COUNTY _____ ROAD NO. _____ PAGE ___ OF ___

SYSTEM				TRAFFIC		LINE DIAGRAM	TRAFFIC			PAVEMENT DATA
	FUNCT. CLASS	HWY SYS	HPMS SAMPLE	PRKG. REST.	COM/IND ACCESS		CONTROL	COM/IND ACCESS	PRKG. REST.	

98-7
12-30-98
SS T.D

SHA 51.3 - 8 Revised 4.83

MARYLAND STATE HIGHWAY ADMINISTRATION

ROAD INVENTORY SHEET

Party Chief SNYDER
Recorder DAMICO
Assistant
Map No./Dir. B-11 / S
State Coordinates 786-634

Road No. CO 1456
Road Name (KILKENNY CT)
County CARROLL
Date 12-30-98
Sheet No. 1 OF 1

TRAFFIC CODES
TRAFFIC CONTROLS: STOP SIGN-SS, TRAFFIC LIGHT=T.L., FLASHING RED BALL=F.R.

TRAFFIC CODES
PARKING RESTRICTIONS: A.M. PEAK, P.M. PEAK, A.M./P.M. PEAK, NO PARKING ANYTIME=N.P., COMM/IND. ACCESS=E

SYSTEM				TRAFFIC		LINE DIAGRAM	TRAFFIC			PAVEMENT DATA
	FUNCT CLASS	HWY. SYS.	HPMS SAMPLE	PREG. REST.	COM/IND ACCESS		CONTROL	COM/IND ACCESS	PREG. REST.	
						PRV ROAD				
						KILKENNY DR				
						D E				
						CUL O 22 SAC				
	LOCAL					O 04 PT				
						90°				
						O 01 PC				
										16' I
										2-UML
						ROCKLAND RD				
						CO O O O 258 @MP .87	SS			

COUNTY _____ ROAD NO. _____ PAGE ___ OF ___

SYSTEM				TRAFFIC		LINE DIAGRAM	TRAFFIC			PAVEMENT DATA
	FUNCT. CLASS	HWY SYS	HPMS SAMPLE	PRKG. REST.	COM/IND ACCESS		CONTROL	COM/IND ACCESS	PRKG. REST.	

SHA 51.3 - 8 Revised
4.83

98-9
12-30-98
SS/TD

MARYLAND STATE HIGHWAY ADMINISTRATION

ROAD INVENTORY SHEET

Party Chief SNYDER
Recorder DAMICO
Assistant
Map No./Dir. 811 / SW
State Coordinates 819-604

Road No. CO 1457
Road Name OLD MILL CT
County CARROLL
Date 12-30-98
Sheet No. 1 OF 1

TRAFFIC CODES
TRAFFIC CONTROLS: STOP SIGN=SS, TRAFFIC LIGHT=T.L., FLASHING RED BALL=F.R.

TRAFFIC CODES
PARKING RESTRICTIONS: A.M. PEAK, P.M. PEAK, A.M./P.M. PEAK, NO PARKING ANYTIME=N.P., COMM/IND. ACCESS=E

SYSTEM: FUNCT CLASS	SYSTEM: HWY. SYS.	SYSTEM: HPMS SAMPLE	TRAFFIC: PRKG. REST.	TRAFFIC: COM/IND ACCESS	LINE DIAGRAM	TRAFFIC: CONTROL	TRAFFIC: COM/IND. ACCESS	TRAFFIC: PRKG. REST.	PAVEMENT DATA
LOCAL									
					STEVENSON DR PVT ROAD				
					D E				
					CUL 0 12 SAC				
					KENSHAW DR				
					0 08 PVT ROAD				
					0 05 PT				
					35°				
					0 03 PC				
									18'I
					DEER PARK RD				2UML
					CO 0 00 S38 @3.10	SS			

COUNTY _____ ROAD NO. _____ PAGE ___ OF ___

SYSTEM				TRAFFIC		LINE DIAGRAM	TRAFFIC			PAVEMENT DATA
	FUNCT. CLASS	HWY SYS	HPMS SAMPLE	PRKG. REST.	COM/IND ACCESS		CONTROL	COM/IND ACCESS	PRKG. REST.	

98-10
1/5/99
SS/RB

SHA 51.3 - 8 Revised
4.83

MARYLAND STATE HIGHWAY ADMINISTRATION

ROAD INVENTORY SHEET

Party Chief SNYDER
Recorder BOOTH
Assistant
Map No./Dir. C10 / E
State Coordinates 772-574

Road No. CO 1458
Road Name MOUNT OLIVE CT
County CARROLL
Date 1/5/99
Sheet No. 1 OF 1

TRAFFIC CODES
TRAFFIC CONTROLS: STOP SIGN-SS, TRAFFIC LIGHT=T.L., FLASHING RED BALL=F.R.

TRAFFIC CODES
PARKING RESTRICTIONS: A.M. PEAK, P.M. PEAK, A.M./P.M. PEAK, NO PARKING ANYTIME=N.P., COMM/IND. ACCESS=E

SYSTEM				TRAFFIC		LINE DIAGRAM	TRAFFIC			PAVEMENT DATA
	FUNCT CLASS	HWY. SYS	HPMS SAMPLE	PKG. REST.	COM/IND ACCESS		CONTROL	COM/IND ACCESS	PKG. REST.	

COUNTY _____ ROAD NO. _____ PAGE ___ OF ___

SYSTEM				TRAFFIC		LINE DIAGRAM	TRAFFIC				PAVEMENT DATA
	FUNCT. CLASS	HWY SYS	HPMS SAMPLE	PKG. REST.	COM/IND ACCESS		CONTROL	COM/IND ACCESS	PKG. REST.		

98-11
1/5/99
SS/RB

SHA 51.3 - 8 Revised
4.83

MARYLAND STATE HIGHWAY ADMINISTRATION

ROAD INVENTORY SHEET

Party Chief: SNYDER
Recorder: BOOTH
Assistant:
Map No./Dir.: C 10 / E
State Coordinates: 771-576

Road No.: CO 1459
Road Name: LONESOME DOVE RD
County: CARROLL
Date: 1/5/99
Sheet No.: 1 OF 1

TRAFFIC CODES
TRAFFIC CONTROLS: STOP SIGN-SS, TRAFFIC LIGHT=T.L., FLASHING RED BALL=F.R.

TRAFFIC CODES
PARKING RESTRICTIONS: A.M. PEAK, P.M. PEAK, A.M./P.M. PEAK, NO PARKING ANYTIME=N.P., COMM/IND. ACCESS=E

SYSTEM				TRAFFIC		LINE DIAGRAM	TRAFFIC			PAVEMENT DATA
	FUNCT CLASS	HWY. SYS.	HPMS SAMPLE	PRKG. REST.	COM/IND ACCESS		CONTROL	COM/IND ACCESS	PRKG. REST.	
						D E				
						CUL 0 77 SAC				
						SIERRA CT				
						PT CO 1460 0 65				
						80° PC 0 58				
						0 46 PT 90° PC				
						0 39				
						0 36 PT 40° PC				
						0 32				
						PT 80° PC 0 10				
						0 03				20'I 2UNL
						CABBAGE SPRING CO 0 00 RD 575 @MD-94	55			

LOCAL

COUNTY _____ ROAD NO. _____ PAGE ___ OF ___

SYSTEM				TRAFFIC		LINE DIAGRAM	TRAFFIC			PAVEMENT DATA
FUNCT CLASS	HWY SYS	HPMS SAMPLE		PREG. REST.	COM/IND ACCESS		RESIDEN	COM/IND ACCESS	PREG. REST.	

98-12
1/5/99
SS/RB

SHA 51.3 - 8 Revised
4.83

MARYLAND STATE HIGHWAY ADMINISTRATION

ROAD INVENTORY SHEET

Party Chief SNYDER
Recorder BOOTH
Assistant
Map No./Dir. C10 / N
State Coordinates 771-576

Road No. CO 1460
Road Name SIERRA CT
County CARROLL
Date 1/5/99
Sheet No. 1 OF 1

TRAFFIC CODES
TRAFFIC CONTROLS: STOP SIGN=SS, TRAFFIC LIGHT=T.L., FLASHING RED BALL=F.R.

TRAFFIC CODES
PARKING RESTRICTIONS: A.M. PEAK, P.M. PEAK, A.M./P.M. PEAK, NO PARKING ANYTIME=N.P., COMM/IND. ACCESS=E

SYSTEM				TRAFFIC		LINE DIAGRAM	TRAFFIC			PAVEMENT DATA
	FUNCT CLASS	HWY. SYS	HPMS SAMPLE	PKG. REST.	COM/IND ACCESS		CONTROL	COM/IND ACCESS	PKG. REST.	
	LOCAL					D E CUL 0 10 SAC				18'I 2UML
						LONESOME DOVE RD CO 0 00 1459	SS			

COUNTY _____ ROAD NO. _____ PAGE ___ OF ___

SYSTEM				TRAFFIC		LINE DIAGRAM	TRAFFIC			PAVEMENT DATA
	FUNCT. CLASS	HWY SYS	HPMS SAMPLE	PRKG. REST.	COM/IND ACCESS		CONTROL	COM/IND ACCESS	PRKG. REST.	

98-13
12-30-98
SS. T.D.

SHA 51.3 - 8 Revised
4.83

MARYLAND STATE HIGHWAY ADMINISTRATION

ROAD INVENTORY SHEET

Party Chief SNYDER
Recorder DAMICO
Assistant
Map No./Dir. B-11 / E
State Coordinates 816-608

Road No. CO 1461
Road Name GLENWOOD CT
County CARROLL
Date 12-30-98
Sheet No. 1 OF 1

TRAFFIC CODES
TRAFFIC CONTROLS: STOP SIGN=SS, TRAFFIC LIGHT=T.L., FLASHING RED BALL=F.R.

TRAFFIC CODES
PARKING RESTRICTIONS: A.M. PEAK, P.M. PEAK, A.M./P.M. PEAK, NO PARKING ANYTIME=N.P., COMM/IND. ACCESS=E

SYSTEM				TRAFFIC		LINE DIAGRAM	TRAFFIC			PAVEMENT DATA
	FUNCT CLASS	HWY. SYS	HPMS SAMPLE	PREG. REST.	COM/IND ACCESS		CONTROL	COM/IND ACCESS	PREG. REST.	
						GLENWOOD CT PVT				
						D E				
						CUL 0 24 SAC				
						0 19 PT				
						90°				
						0 14 PC				
						PT 0 10				
						90°				
						DOBBS PVT DR 0 08				
						PC 0 06				
		LOCAL								18' I
										2-UNL
						DEER PARK RD				
						CO 0 00 538	SS			Y
						e 2.09				

COUNTY _____ ROAD NO. _____ PAGE ___ OF ___

SYSTEM				TRAFFIC		LINE DIAGRAM	TRAFFIC				PAVEMENT DATA
FUNCT. CLASS	HWY SYS	HPMS SAMPLE		PKG. REST.	COM/IND ACCESS		CONTROL	COM/IND ACCESS	PKG. REST.		

98-14
12-30-98
SS. T.D.

SHA 51.3 - 8 Revised 4.83

MARYLAND STATE HIGHWAY ADMINISTRATION

ROAD INVENTORY SHEET

Party Chief SNYDER
Recorder DAMICO
Assistant
Map No./Dir. B-11 / N
State Coordinates 827-601

Road No. CO 1462
Road Name LAUREN HILL CT
County CARROLL
Date 12-30-98
Sheet No. 1 OF 1

TRAFFIC CODES
TRAFFIC CONTROLS: STOP SIGN-SS, TRAFFIC LIGHT=T.L., FLASHING RED BALL=F.R.

TRAFFIC CODES
PARKING RESTRICTIONS: A.M. PEAK, P.M. PEAK, A.M./P.M. PEAK, NO PARKING ANYTIME=N.P., COMM/IND. ACCESS=E

SYSTEM				TRAFFIC		LINE DIAGRAM	TRAFFIC			PAVEMENT DATA
	FUNCT CLASS	HWY SYS	HPMS SAMPLE	PKG. REST.	COM/IND ACCESS		CONTROL	COM/IND ACCESS	PKG. REST.	
						LAUREN HILL DR ARRV				
						D E				
						CUL 0 14 SAC				
						0 13 PT 65°				
						0 09 PC				
						0 05				
						PT ANNULE DR PRIVATE DRIVE 0 04 30° PC 0 02				
						0 00 GAMBER @ .52 RD 879-B OLD MD	SS			
										18' I
										2-UNL
						LOCATE				

COUNTY _____ ROAD NO. _____ PAGE ___ OF ___

SYSTEM				TRAFFIC		LINE DIAGRAM	TRAFFIC				PAVEMENT DATA
FUNCT. CLASS	HWY SYS	HPMS SAMPLE		PKG. REST.	COM/IND ACCESS		CONTROL	COM/IND ACCESS	PKG. REST.		

98-16
12-30-98
SS/TD

SHA 51.3 - 8 Revised
4.83

MARYLAND STATE HIGHWAY ADMINISTRATION

ROAD INVENTORY SHEET

Party Chief SNYDER
Recorder DAMICO
Assistant
Map No./Dir. B-11 / N
State Coordinates 826-614

Road No. CO 1463
Road Name CLOPPER CT
County CARROLL
Date 12-30-98
Sheet No. 1 OF 1

TRAFFIC CODES
TRAFFIC CONTROLS: STOP SIGN-SS, TRAFFIC LIGHT=T.L., FLASHING RED BALL=F.R.

TRAFFIC CODES
PARKING RESTRICTIONS: A.M. PEAK, P.M. PEAK, A.M./P.M. PEAK, NO PARKING ANYTIME=N, P., COMM/IND. ACCESS=E

SYSTEM				TRAFFIC		LINE DIAGRAM	TRAFFIC			PAVEMENT DATA
	FUNCT CLASS	HWY. SYS	HPMS SAMPLE	PK.G. REST.	COM/IND ACCESS		CONTROL	COM/IND ACCESS	PK.G. REST.	
						DR RD				
						SECRETARIAT PVT				
						D E ..				
						CUL 0 10 SAC				
	LOCAL									22'I
						ARABIAN DR				2-UML
						CO 0 00 820	SS			

COUNTY _____ ROAD NO. _____ PAGE ___ OF ___

SYSTEM				TRAFFIC		LINE DIAGRAM	TRAFFIC				PAVEMENT DATA
FUNCT. CLASS	HWY SYS	HPMS SAMPLE		PKG. REST.	COM/IND ACCESS		CONTROL	COM/IND ACCESS	PKG. REST.		

Eldersburg 98-19
1/4/99
SS/RB

SHA 51.3 - 8 Revised 4.83

MARYLAND STATE HIGHWAY ADMINISTRATION

ROAD INVENTORY SHEET

Party Chief SNYDER
Recorder BOOTH
Assistant
Map No./Dir. C11 / S
State Coordinates 307-569

Road No. CO 1464
Road Name MIRRORED SCENE CT
County CARROLL
Date 1/4/99
Sheet No. 1 OF 1

TRAFFIC CODES
TRAFFIC CONTROLS: STOP SIGN=SS, TRAFFIC LIGHT=T.L., FLASHING RED BALI=F.R.

TRAFFIC CODES
PARKING RESTRICTIONS: A.M. PEAK, P.M. PEAK, A.M./P.M. PEAK, NO PARKING ANYTIME=N.P., COMM/IND. ACCESS=E

SYSTEM				TRAFFIC		LINE DIAGRAM	TRAFFIC			PAVEMENT DATA
	FUNCT CLASS	HWY. SYS	HPMS SAMPLE	PKG. REST.	COM/IND ACCESS		CONTROL	COM/IND ACCESS	PKG. REST.	
						CANDLE LIGHT PVT COVE				
						D E				
						CUL 0 18 SAC				
						PT 0 15				
						40°				
						TRC 0 09 TRC				
						45°				
						PAINTED WOOD DR				
						0 06 PVT				
						0 02 PC				18' I
										2 UNL
						BREEZY LAKE WAY				
						CO 0 00 1377	SS			
	URBAN	COLL C								

COUNTY _____ ROAD NO. _____ PAGE ___ OF ___

SYSTEM				TRAFFIC		LINE DIAGRAM	TRAFFIC			PAVEMENT DATA
FUNCT. CLASS	HWY SYS	HPMS SAMPLE		PKG. REST.	COM/IND ACCESS		CONTROL	COM/IND ACCESS	PKG. REST.	

Urban - Eldersburg

98-20
1/4/99
33/R13

SHA 51.3 - 8 Revised
4.83

MARYLAND STATE HIGHWAY ADMINISTRATION

ROAD INVENTORY SHEET

Party Chief SNYDER
Recorder BOOTH
Assistant
Map No./Dir. C11 / W
State Coordinates 807-569

Road No. CO 1465
Road Name WATER'S EDGE CT
County CARROLL
Date 1/4/99
Sheet No. 1 OF 1

TRAFFIC CODES
TRAFFIC CONTROLS: STOP SIGN-SS, TRAFFIC LIGHT=T.L., FLASHING RED BALI=F.R.

TRAFFIC CODES
PARKING RESTRICTIONS: A.M. PEAK, P.M. PEAK, A.M./P.M. PEAK, NO PARKING ANYTIME=N.P., COMM/IND. ACCESS=E

SYSTEM				TRAFFIC		LINE DIAGRAM	TRAFFIC			PAVEMENT DATA
	FUNCT CLASS	HWY. SYS	HPMS SAMPLE	PREG. REST.	COM/IND ACCESS		CONTROL	COM/IND ACCESS	PREG. REST.	
						DE WHISPERING FALLS DR PVT				
						CUL 0 18 SAC				
						0 17				
						RUSTLING BREEZE DR				
	LOCAL					PVT 0 14				
						PT 0 12				
						40°				
	URBAN					PC 0 08				
						PROMISE DR				
						PVT 0 04				18'I
										ZUML
						JOHNSVILLE RD				
						0 00 1375	SS			
						LO CMP. 28				

COUNTY _____ ROAD NO. _____ PAGE ___ OF ___

SYSTEM				TRAFFIC		LINE DIAGRAM	TRAFFIC			PAVEMENT DATA
	FUNCT. CLASS	HWY SYS	HPMS SAMPLE	PRKG. REST.	COM/IND ACCESS		CONTROL	COM/IND ACCESS	PRKG. REST.	

98-21
1/5/99
SS/RB

SHA 51.3 - 8 Revised
4.83

MARYLAND STATE HIGHWAY ADMINISTRATION

ROAD INVENTORY SHEET

Party Chief: SNYDER
Recorder: BOOTH
Assistant:
Map No./Dir.: C11 / E
State Coordinates: 806-593

Road No.: CO 1466
Road Name: HOME DALE RD
County: CARROLL
Date: 1/5/99
Sheet No.: 1 OF 1

TRAFFIC CODES
TRAFFIC CONTROLS: STOP SIGN-SS, TRAFFIC LIGHT=T.L., FLASHING RED BALL=F.R.

TRAFFIC CODES
PARKING RESTRICTIONS: A.M. PEAK, P.M. PEAK, A.M./P.M. PEAK, NO PARKING ANYTIME=N.P., COMM/IND. ACCESS=E

SYSTEM				TRAFFIC		LINE DIAGRAM		TRAFFIC			PAVEMENT DATA
	FUNCT CLASS	HWY. SYS	HPMS SAMPLE	PREG. REST.	COM/IND ACCESS			CONTROL	COM/IND ACCESS	PREG. REST.	
						(HOME	DALE RD)				
						CO	0 34 1466				
							0 28 90°				
							0 20 90°				
	Rural - Local						0 13 90°				
						↑30°	0 03				18'I
											2 UNL
						KLEES	MILL RD				
						CO	0 00 545 @1.88	SS			

COUNTY _____ ROAD NO. _____ PAGE ___ OF ___

SYSTEM				TRAFFIC		LINE DIAGRAM	TRAFFIC				PAVEMENT DATA
FUNCT. CLASS	HWY SYS	HPMS SAMPLE		PRES. REST.	COM/IND ACCESS		CONTROL	COM/IND ACCESS	PRES. REST.		

98-27
1/4/99
SS/RB

99GPS

01-2
01/03/02
SS/WP

01-3

SHA 51.3 - 8 Revised 4.83

MARYLAND STATE HIGHWAY ADMINISTRATION

ROAD INVENTORY SHEET ~~OP 1256~~

Party Chief SNYDER
Recorder BOOTH
Assistant
Map No./Dir. C 11 / W
State Coordinates 809-575

Road No. CO 1467
Road Name SUSSEX CT
County CARROLL
Date 1/4/99
Sheet No. 1 OF 1

TRAFFIC CODES
TRAFFIC CONTROLS: STOP SIGN-SS, TRAFFIC LIGHT=T.L., FLASHING RED BALL=F.R.

PARKING RESTRICTIONS: A.M. PEAK, P.M. PEAK, A.M./P.M. PEAK, NO PARKING ANYTIME=N.P., CURB/MED. ACCESS=E

SYSTEM				TRAFFIC		LINE DIAGRAM			TRAFFIC			PAVEMENT DATA
	FUNCT CLASS	HWY. SYS.	HPMS SAMPLE	PREG. REST.	COM/IND ACCESS				CONTROL	COM/IND ACCESS	PREG. REST.	
							D	E				
						CUL	0	33 SAC				
								1256				
								CORNWALL CT				
							0	25 CO 1510 (01-2) ~~PROP~~				
								OP				
							0	14 30°				
						PT	0	11				
						45°						
						PC	0	06				
						PT	0	04				
						30°						
						PC	0	02				30' I
												JC-C
						MAYFAIR		WAY				20ML
						CO	0	00 1451	SS			

Urban Rural - Local

COUNTY _____ ROAD NO. _____ PAGE ___ OF ___

SYSTEM				TRAFFIC		LINE DIAGRAM	TRAFFIC				PAVEMENT DATA
FUNCT CLASS	HWY SYS	HPMS SAMPLE		PREG. REST.	COM/IND ACCESS		AADT	COM/IND ACCESS	PREG. REST.		

rural

99-10 C O
SS/AB
2-17-00

SHA 51.3 - 8 Revised 4.83

MARYLAND STATE HIGHWAY ADMINISTRATION

ROAD INVENTORY SHEET

Party Chief S. Snyder
Recorder A. Barbour
Assistant
Map No./Dir. A-11 / W
State Coordinates 839 - 681

Road No. CO 1468
Road Name Calvin's Twilight Way
County Carroll
Date 2-17-00
Sheet No. 1 OF 1

TRAFFIC CODES
TRAFFIC CONTROLS: STOP SIGN-SS, TRAFFIC LIGHT=T.L., FLASHING RED BALL=F.R.

TRAFFIC CODES
PARKING RESTRICTIONS: A.M. PEAK, P.M. PEAK, A.M./P.M. PEAK, NO PARKING ANYTIME=N.P., COMM/IND. ACCESS=E

SYSTEM				TRAFFIC		LINE DIAGRAM	TRAFFIC			PAVEMENT DATA
	FUNCT CLASS	HWY. SYS.	HPMS SAMPLE	PKG. REST.	COM/IND. ACCESS		CONTROL	COM/IND. ACCESS	PKG. REST.	
						E SG HILL DR PVT				
						CUL 0 15 SAC				
						PT 0 14				
						65°				
						PC 0 08				
										18 I
										2 UML
						WATER TANK RD				
						CO 0 00 210	SS			

COUNTY _____ ROAD NO. _____ PAGE ___ OF ___

SYSTEM				TRAFFIC		LINE DIAGRAM	TRAFFIC			PAVEMENT DATA
	FUNCT CLASS	HWY SYS	HPMS SAMPLE	PRKG. REST.	COM/IND ACCESS		CONTROL	COM/IND ACCESS	PRKG. REST.	

rural

99-23CO
SS/AB
2-10-00

SHA 51.3 - 8 Revised
4.83

MARYLAND STATE HIGHWAY ADMINISTRATION

ROAD INVENTORY SHEET

Party Chief: S. Snyder
Recorder: A. Barbour
Assistant:
Map No./Dir.: B-11 / N
State Coordinates: 794-625

Road No.: CO 1469
Road Name: Backbone Ct
County: Carroll
Date: 2-10-00
Sheet No.: 1 OF 2

SYSTEM: FUNCT CLASS | HWY. SYS. | HPMS SAMPLE
TRAFFIC: PREG. REST. | COM/IND. ACCESS

LINE DIAGRAM

TRAFFIC: CONTROL | COM/IND. ACCESS | PREG. REST.

PAVEMENT DATA

TRAFFIC CODES
TRAFFIC CONTROLS: STOP SIGN-SS, TRAFFIC LIGHT=T.L., FLASHING RED BALL=F.R.

TRAFFIC CODES
PARKING RESTRICTIONS: A.M. PEAK, P.M. PEAK, A.M./P.M. PEAK, NO PARKING ANYTIME=N.P., COMM/IND. ACCESS=E

45°

PC 0 15

LINK DR

0 13 PVT

PT 0 12

30°

PC 0 06

20'I
2 UNL

OLD CO 0 00 301 WESTMINSTER RD @ 23

COUNTY CARROLL ROAD NO. CO PAGE 2 OF 2

SYSTEM				TRAFFIC		LINE DIAGRAM	TRAFFIC			PAVEMENT DATA
	FUNCT. CLASS	HWY SYS	NPMS SAMPLE	PRKG. REST.	COM/IND ACCESS		CONTROL	COM/IND ACCESS	PRKG. REST.	
						D E				
						CUL 0 29 SAC				
						PT 0 23				
						45°				
										22'I
										2UML

Westminster Urban 99-3CO SS/AB 2-17-00

SHA 51.3 - 8 Revised 4.83

MARYLAND STATE HIGHWAY ADMINISTRATION

ROAD INVENTORY SHEET

Party Chief S. Snyder
Recorder A. Barbour
Assistant
Map No./Dir. A-11 / N
State Coordinates 805 - 642

Road No. CO 1470
Road Name Pollen Ct
County Carroll
Date 2-17-00
Sheet No. 1 OF 1

TRAFFIC CODES
TRAFFIC CONTROLS: STOP SIGN-SS, TRAFFIC LIGHT=T.L., FLASHING RED BALL=F.R.

TRAFFIC CODES
PARKING RESTRICTIONS: A.M. PEAK, P.M. PEAK, A.M./P.M. PEAK, NO PARKING ANYTIME=N.P., COMM/IND. ACCESS=E

SYSTEM: FUNCT CLASS	SYSTEM: HWY. SYS	SYSTEM: HPMS SAMPLE	TRAFFIC: PKG. REST.	TRAFFIC: COM/IND ACCESS	LINE DIAGRAM	TRAFFIC: CONTROL	TRAFFIC: COM/IND ACCESS	TRAFFIC: PKG. REST.	PAVEMENT DATA
					ΔE				
					CUL O 09 SAC				
					PT O 07				
					80°				
					PC O 01				30'I
									JC-C
					EDEN FARMS CIR				2UML
					~~OP~~ CO O 00 ~~1160~~ (99-2CO) 1323	SS			

COUNTY _____ ROAD NO. _____ PAGE ___ OF ___

SYSTEM				TRAFFIC		LINE DIAGRAM	TRAFFIC			PAVEMENT DATA
	FUNCT. CLASS	HWY SYS	HPMS SAMPLE	PRKG. REST.	COM/IND ACCESS		COMERCIAL	COM/IND ACCESS	PRKG. REST.	

Westminster Urban 99-4CO SS/AB 2-17-00

SHA 51.3 - 8 Revised 4.83

MARYLAND STATE HIGHWAY ADMINISTRATION

ROAD INVENTORY SHEET

Party Chief S. Snyder
Recorder A. Barbour
Assistant
Map No./Dir. A-11 / S
State Coordinates 805-642

Road No. CO 1471
Road Name Nectar Ct
County carroll
Date 2-17-00
Sheet No. 1 OF 1

TRAFFIC CODES
TRAFFIC CONTROLS: STOP SIGN-SS, TRAFFIC LIGHT=T.L., FLASHING RED BALL=F.R.

TRAFFIC CODES
PARKING RESTRICTIONS: A.M. PEAK, P.M. PEAK, A.M./P.M. PEAK, NO PARKING ANYTIME=N.P., COMM/IND. ACCESS=E

SYSTEM				TRAFFIC		LINE DIAGRAM	TRAFFIC			PAVEMENT DATA
	FUNCT CLASS	HWY. SYS	HPMS SAMPLE	PKG. REST.	COM/IND ACCESS		CONTROL	COM/IND ACCESS	PKG. REST.	
						D E				
						CUL ○ 09 SAC				
						○ 05 30°				
										30'I
										JC-C
						EDEN ⓒ.24 FARMS CIR				2umL
						CO ○ 00 1323 (99-2CO)	SS			

COUNTY _____ ROAD NO. _____ PAGE ___ OF ___

SYSTEM				TRAFFIC		LINE DIAGRAM	TRAFFIC			PAVEMENT DATA
	FUNCT CLASS	HWY SYS	HPMS SAMPLE	PRKG REST	COM/IND ACCESS		CONTROL	COM/IND ACCESS	PRKG. REST.	

rural

99-22CO

SHA 51.3 - 8 Revised
4.83

MARYLAND STATE HIGHWAY ADMINISTRATION

ROAD INVENTORY SHEET

Party Chief S. Snyder
Recorder A. Barbour
Assistant
Map No./Dir. C-10 / N
State Coordinates 760-570

Road No. CO 1472
Road Name Yona Ct
County Carroll
Date 2-9-00
Sheet No. 1 OF 1

SYSTEM				TRAFFIC		LINE DIAGRAM	TRAFFIC			PAVEMENT DATA
	FUNCT CLASS	HWY. SYS.	HPMS SAMPLE	PKG. REST.	COM/IND ACCESS		CONTROL	COM/IND ACCESS	PKG. REST.	
						D E				
						CUL o 10 SAC				↑
						WINDMERE WAY @.54				18'I
						CO o 00 1373 (99-22CO)				2UNL ↓

TRAFFIC CODES

TRAFFIC CONTROLS: STOP SIGN-SS, TRAFFIC LIGHT=T.L., FLASHING RED BALL=F.R.

TRAFFIC CODES

PARKING RESTRICTIONS: A.M. PEAK, P.M. PEAK, A.M./P.M. PEAK., NO PARKING ANYTIME=N.P., COMM/IND. ACCESS=E

COUNTY _____ ROAD NO. _____ PAGE ___ OF ___

SYSTEM				TRAFFIC		LINE DIAGRAM	TRAFFIC				PAVEMENT DATA
	FUNCT CLASS	HWY SYS	NHS SAMPLE	PREG REST.	COM/IND ACCESS		% OTHER	COM/IND ACCESS	PREG REST.		

rural

99-11CO
SS/AB
2-10-00

SHA 51.3 - 8 Revised 4.83

MARYLAND STATE HIGHWAY ADMINISTRATION

ROAD INVENTORY SHEET

Party Chief: S. Snyder
Recorder: A. Barbour
Assistant:
Map No./Dir.: C-11 / N
State Coordinates: 829-593

Road No.: CO 1473
Road Name: Benson Mill Ct
County: Carroll
Date: 2-10-00
Sheet No.: 1 OF 1

TRAFFIC CODES

TRAFFIC CONTROLS: STOP SIGN-SS, TRAFFIC LIGHT=T.L., FLASHING RED BALI=F.R.

PARKING RESTRICTIONS: A.M. PEAK, P.M. PEAK, A.M./P.M. PEAK, NO PARKING ANYTIME=N.P., COMM/IND. ACCESS=E

SYSTEM				TRAFFIC		LINE DIAGRAM	TRAFFIC			PAVEMENT DATA
FUNCT CLASS	HWY. SYS.	HPMS SAMPLE		PKG. REST.	COM/IND ACCESS		CONTROL	COM/IND ACCESS	PKG. REST.	
						D E				
						CUL o 15 SAC				
						o 12 30°				
						30° o 05				14'I
										2 UNL
						BENSON RD @.19				
						CO o 00 537	SS			

COUNTY _____ ROAD NO. _____ PAGE ___ OF ___

SYSTEM				TRAFFIC		LINE DIAGRAM	TRAFFIC				PAVEMENT DATA
FUNCT CLASS	NHPP SYS	HPMS SAMPLE		PREG. REST	COM/IND ACCESS		% OF ESAL	COM/IND ACCESS	PREG. REST.		

Eldersburg Urban

99-1 ST
99-5 CO
SS/AB
2-7-00

SHA 51.3 - 8 Revised
4.83

MARYLAND STATE HIGHWAY ADMINISTRATION

ROAD INVENTORY SHEET

Party Chief: S. Snyder
Recorder: A. Barbour
Assistant:
Map No./Dir.: C-11 / S
State Coordinates: 826-569

Road No.: CO 1474
Road Name: Marriottsville Rd #2
County: Carroll
Date: 2-7-00
Sheet No. 1 OF 1

TRAFFIC CODES
TRAFFIC CONTROLS: STOP SIGN-SS, TRAFFIC LIGHT=T.L., FLASHING RED BALL=F.R.

TRAFFIC CODES
PARKING RESTRICTIONS: A.M. PEAK, P.M. PEAK, A.M./P.M. PEAK, NO PARKING ANYTIME=N.P., COMM/IND. ACCESS=E

SYSTEM				TRAFFIC		LINE DIAGRAM	TRAFFIC			PAVEMENT DATA
	FUNCT CLASS	HWY. SYS.	HPMS SAMPLE	PRKG. REST.	COM/IND. ACCESS		CONTROL	COM/IND. ACCESS	PRKG. REST.	
						ROAD END				
						0 08				
						RIDENOUR WAY @.07				
						CO 1475 (99-6,7 CO) E				
						0 07				
						0 04				
										36' I
						0 02				JC-C
										2 ML
						12.1 LTL				
						Liberty Rd @12.14				
						MD 0 00 26 (99-1 ST 99-5 CO)	SS			

COUNTY _____ ROAD NO. _____ PAGE ___ OF ___

SYSTEM				TRAFFIC		LINE DIAGRAM	TRAFFIC			PAVEMENT DATA
	FUNCT CLASS	HWY SYS	HPMS SAMPLE	PREG REST	OWN/MNG ACCESS		% OVERSIZE	% OWN/MNG ACCESS	PREG. REST.	

Ebbersburg Urban

99-6.7 CO
SS/AB
2-25-00

SHA 51.3 - 8 Revised
4.83

MARYLAND STATE HIGHWAY ADMINISTRATION

ROAD INVENTORY SHEET

Party Chief S. Snyder
Recorder A. Barbour
Assistant
Map No./Dir. C-11 / E
State Coordinates 826-568

Road No. CO 1475
Road Name Ridenour Way E
County Carroll
Date 2-25-00
Sheet No. 1 OF 1

TRAFFIC CODES
TRAFFIC CONTROLS: STOP SIGN-SS, TRAFFIC LIGHT=T.L., FLASHING RED BALL=F.R.

TRAFFIC CODES
PARKING RESTRICTIONS: A.M. PEAK, P.M. PEAK, A.M./P.M. PEAK, NO PARKING ANYTIME=N.P., COMM/IND. ACCESS=E

SYSTEM				TRAFFIC		LINE DIAGRAM	TRAFFIC			PAVEMENT DATA
	FUNCT CLASS	HWY SYS	HPMS SAMPLE	PREG. REST.	COM/IND ACCESS		CONTROL	COM/IND ACCESS	PREG. REST.	
						ROAD END				
						o 16				
						Proposed o 12 Proposed				
						RIDENOUR WAY W MARRIOTTSVILLE RD #2 35° CO 1475 o 08 CO 474 (99-57) (99-506)				
						o 07	SS			
						o 02 Proposed				24'I JC-C 2UML
						o 00				
						ROAD END				

COUNTY _____ ROAD NO. _____ PAGE ___ OF ___

SYSTEM				TRAFFIC		LINE DIAGRAM	TRAFFIC				PAVEMENT DATA
FUNCT. CLASS	HWY SYS	HPMS SAMPLE		PKG. REST.	COM/IND ACCESS		CONTROL	COM/IND ACCESS		PKG. REST.	

Eldersburg Urban

99-13 CO
SS/AB
2-7-00

SHA 51.3 - 8 Revised
4.83

MARYLAND STATE HIGHWAY ADMINISTRATION

ROAD INVENTORY SHEET

Party Chief S. Snyder
Recorder A. Barbour
Assistant
Map No./Dir. C-11 / S
State Coordinates 812-575

Road No. CO 1476
Road Name CAVES CT
County CARROLL
Date 2-7-00
Sheet No. 1 OF 1

SYSTEM				TRAFFIC		LINE DIAGRAM	TRAFFIC			PAVEMENT DATA
	FUNCT CLASS	HWY. SYS.	HPMS SAMPLE	PREG. REST.	COM/IND. ACCESS		CONTROL	COM/IND. ACCESS	PREG. REST.	
						D E				
						CUL O 06 SAC				
										30'I
										2UNL
						(Victor Dr) @ M				
						CO O 00 656 (99-12CO)	SS			

TRAFFIC CODES

TRAFFIC CONTROLS: STOP SIGN-SS, TRAFFIC LIGHT=T.L., FLASHING RED BALL=F.R.

TRAFFIC CODES

PARKING RESTRICTIONS: A.M. PEAK, P.M. PEAK, A.M./P.M. PEAK, NO PARKING ANYTIME=N.P., COMM/IND. ACCESS=E

COUNTY _____ ROAD NO. _____ PAGE ___ OF ___

SYSTEM				TRAFFIC		LINE DIAGRAM	TRAFFIC			PAVEMENT DATA
FUNCT CLASS	HWY SYS	NHS	SAMPLE	PREG REST	COM/IND ACCESS		CATEG	COM/IND ACCESS	PREG. REST.	

Eldersburg Urban 99-17 CO
SS1AB
2-7-00

SHA 51.3 - 8 Revised 4.83

MARYLAND STATE HIGHWAY ADMINISTRATION

ROAD INVENTORY SHEET

Party Chief: S. Snyder
Recorder: A. Barbour
Assistant:
Map No./Dir.: C-11 / NE
State Coordinates: 812-575

Road No.: CO 1477
Road Name: HARBOR CT
County: CARROLL
Date: 2-7-00
Sheet No.: 1 OF 1

TRAFFIC CODES
TRAFFIC CONTROLS: STOP SIGN-SS, TRAFFIC LIGHT=T.L., FLASHING RED BALL=F.R.

TRAFFIC CODES
PARKING RESTRICTIONS: A.M. PEAK, P.M. PEAK, A.M./P.M. PEAK, NO PARKING ANYTIME=N.P., COMM/IND. ACCESS=E

SYSTEM				TRAFFIC		LINE DIAGRAM	TRAFFIC			PAVEMENT DATA
	FUNCT CLASS	HWY. SYS	HPMS SAMPLE	PREG. REST.	COM/IND ACCESS		CONTROL	COM/IND ACCESS	PREG. REST.	
						ROAD END				
						0 21				
						Dunes CT				
						CO 1478 0 12				
						PT 0 08				
						@.11 Hilton Head Way				
						~~OP 1275~~ (99-15 CO) CO 1483 0 06				
						85°				
						PC 0 01				30'I 2UML
						Victor DR @.24				
						CO 0 00 656 (99-12 CO)				

COUNTY _____ ROAD NO. _____ PAGE ___ OF ___

SYSTEM				TRAFFIC		LINE DIAGRAM	TRAFFIC				PAVEMENT DATA
	FUNCT CLASS	HWY SYS	HPMS SAMPLE	PRES REST	COM/IND ACCESS		% CHRG	% COM/IND ACCESS	PRES. REST.		

Eldersburg Urban 99-18 CO
SS/AB
2-7-00

SHA 51.3 - 8 Revised
4.83

MARYLAND STATE HIGHWAY ADMINISTRATION

ROAD INVENTORY SHEET

Party Chief S. Snyder
Recorder A. Barbour
Assistant
Map No./Dir. C-11 / N
State Coordinates 812-575

Road No. CO 1478
Road Name Dunes Ct
County CARROLL
Date 2-7-00
Sheet No. 1 OF 1

SYSTEM				TRAFFIC		LINE DIAGRAM	TRAFFIC			PAVEMENT DATA
FUNCT CLASS	HWY. SYS	HPMS SAMPLE		PEK.G. REST.	COM/IND ACCESS		CONTROL	COM/IND ACCESS	PEK.G. REST.	
						D E				
						CUL 0 04 SAC				
										30' I
										2 UNL
						Harbor CO 0 00 Ct @.17 UNP	SS			

TRAFFIC CODES

TRAFFIC CONTROLS: STOP SIGN-SS, TRAFFIC LIGHT=T.L., FLASHING RED BALL=F.R.

TRAFFIC CODES

PARKING RESTRICTIONS: A.M. PEAK, P.M. PEAK, A.M./P.M. PEAK, NO PARKING ANYTIME=N.P., COMM/IND. ACCESS=E

COUNTY _____ ROAD NO. _____ PAGE ___ OF ___

SYSTEM				TRAFFIC		LINE DIAGRAM	TRAFFIC			PAVEMENT DATA
	FUNCT. CLASS	HWY SYS	HPMS SAMPLE	PRKG. REST.	COM/IND ACCESS		CONTROL	COM/IND ACCESS	PRKG. REST.	

Eldersburg Urban

99-14 CO
SS/AB
2-7-00

SHA 51.3 - 8 Revised 4.83

MARYLAND STATE HIGHWAY ADMINISTRATION

ROAD INVENTORY SHEET

Party Chief: S. Snyder
Recorder: A. Barbour
Assistant:
Map No./Dir.: C-11 / E
State Coordinates: 812-575

Road No.: CO 1479
Road Name: Gleneagle Ct
County: CARROLL
Date: 2-7-00
Sheet No.: 1 OF 1

TRAFFIC CODES

TRAFFIC CONTROLS: STOP SIGN-SS, TRAFFIC LIGHT=T.L., FLASHING RED BALL=F.R.

TRAFFIC CODES

PARKING RESTRICTIONS: A.M. PEAK, P.M. PEAK, A.M./P.M. PEAK, NO PARKING ANYTIME=N.P., COMM/IND. ACCESS=E

SYSTEM				TRAFFIC		LINE DIAGRAM	TRAFFIC			PAVEMENT DATA
	FUNCT CLASS	HWY. SYS.	HPMS SAMPLE	PEAK. REST.	COM/IND. ACCESS		CONTROL	COM/IND. ACCESS	PEAK. REST.	
						Sandpiper Dr pvt				
						E				
						CUL 0 10 SAC				
						40° 0 03				30'I
										2UML
						Hilton Head Way @.06				
						~~OP~~ CO 0 00 ~~1483-1235~~ (99-15CO)	SS			
						Pebble Ct 14180				
						CO				

COUNTY _____ ROAD NO. _____ PAGE ___ OF ___

SYSTEM				TRAFFIC		LINE DIAGRAM	TRAFFIC				PAVEMENT DATA
FUNCT CLASS	HWY SYS	HPMS SAMPLE		PRES. REST	OWNERSHIP ACCESS		OTHER	OWNERSHIP ACCESS	PRES. REST.		

Eldersburg Urban 99-16 CO
SS/AB
2-7-00

SHA 51.3 - 8 Revised 4.83

MARYLAND STATE HIGHWAY ADMINISTRATION

ROAD INVENTORY SHEET

Party Chief S. Snyder
Recorder A. Barbour
Assistant
Map No./Dir. C-11 / W
State Coordinates 812-575

Road No. CO 1480
Road Name PEBBLE CT
County CARROLL
Date 2-7-00
Sheet No. 1 OF 1

TRAFFIC CODES
TRAFFIC CONTROLS: STOP SIGN-SS, TRAFFIC LIGHT=T.L., FLASHING RED BALL=F.R.

TRAFFIC CODES
PARKING RESTRICTIONS: A.M. PEAK, P.M. PEAK, A.M./P.M. PEAK, NO PARKING ANYTIME=N.P., COMM/IND. ACCESS=E

SYSTEM				TRAFFIC		LINE DIAGRAM	TRAFFIC			PAVEMENT DATA
	FUNCT CLASS	HWY. SYS.	HPMS SAMPLE	PKG. REST.	COM/IND. ACCESS		CONTROL	COM/IND. ACCESS	PKG. REST.	
						D E				
						CUL O 04 SAC				
										30'I
										2 UNL
						Hilton Head Way 0.00				
						CO ~~OP~~ O 00 ~~1995~~ (99-15 CO) 1483	SS			
						Gleneagle Ct 1479 CO				

COUNTY _____ ROAD NO. _____ PAGE ___ OF ___

SYSTEM				TRAFFIC		LINE DIAGRAM	TRAFFIC				PAVEMENT DATA
FUNCT CLASS	HWY SYS	NHS	SAMPLE	PRES.	COM/IND ACCESS		OTHER	COM/IND ACCESS	PRES.		

urban local

90-144
Westminster
97-2MU
2-3-98
BB/AP

SHA 51.3 - 8 Revised
4.83

MARYLAND STATE HIGHWAY ADMINISTRATION

ROAD INVENTORY SHEET

99GPSEX#27
SS/AB
2-11-00

Party Chief S. Snyder
Recorder A. Barbour
Assistant
Map No./Dir. B-11 / N
State Coordinates 800-644

Road No. CO 1481
Road Name Old Bachmans Valley Rd (North)
County Carroll
Date 2-11-00
Sheet No. 1 OF 1

TRAFFIC CODES
TRAFFIC CONTROLS: STOP SIGN-SS, TRAFFIC LIGHT=T.L., FLASHING RED BALL=F.R.

TRAFFIC CODES
PARKING RESTRICTIONS: A.M. PEAK, P.M. PEAK, A.M./P.M. PEAK, NO PARKING ANYTIME=N.P., COMM/IND. ACCESS=E

SYSTEM				TRAFFIC		LINE DIAGRAM	TRAFFIC			PAVEMENT DATA
	FUNCT CLASS	HWY. SYS	HPMS SAMPLE	PREG. REST.	COM/IND ACCESS		CONTROL	COM/IND ACCESS	PREG. REST.	
						GATE				
						0 09				
										20'I
										2ML
						MD 0 00 97				

COUNTY _____ ROAD NO. _____ PAGE ___ OF ___

SYSTEM				TRAFFIC		LINE DIAGRAM		TRAFFIC			PAVEMENT DATA
	FUNCT. CLASS	HWY SYS	HPMS SAMPLE	PRKG. REST.	COM/IND ACCESS			CONTROL	COM/IND ACCESS	PRKG. REST.	

CO 1482

CARROLL COUNTY

UNASSIGNED

ABANDONED

NOW

OP 1268

OLD SHILOH AVE

00-24 CO

99-15,14,16 CO
SS/AB
2-7-00

SHA 51.3 - 8 Revised
4.83

MARYLAND STATE HIGHWAY ADMINISTRATION

ROAD INVENTORY SHEET (CO 662 Extra #2) FCR'95)

Party Chief AL
Recorder DL
Assistant MB
Map No./Dir. 1 S
State Coordinates

Road No. ~~OP 1235~~ CO 1483
Road Name HILTON HEAD WAY
County CARROLL
Date 6/5/96
Sheet No. 1 OF 1

TRAFFIC CODES

TRAFFIC CONTROLS: STOP SIGN=SS, TRAFFIC LIGHT=T.L., FLASHING RED BALI=F.R.

TRAFFIC CODES

PARKING RESTRICTIONS: A.M. PEAK, P.M. PEAK, A.M./P.M. PEAK, NO PARKING ANYTIME=N.P., COMM/IND. ACCESS=E

SYSTEM				TRAFFIC		LINE DIAGRAM	TRAFFIC			PAVEMENT DATA
FUNCT CLASS	HWY. SYS.	HPMS SAMPLE	PEK.G. REST.	COM/IND ACCESS			CONTROL	COM/IND ACCESS	PEK.G. REST.	
						HARBOR CT				
						CO 0 11 ~~PROPOSED~~ (1477)				
						PEBBLE CT / GLENEAGLE CT				
						CO ~~PROPOSED~~ 0 06 CO ~~PROPOSED~~ PT				
						(1480) (1479)				28'I
						30°				J C-C
						0 01 PC				2UML
						BARTHOLOW RD				
7						10 0 00 662	SS			
URBAN LOCAL										

COUNTY _____ ROAD NO. _____ PAGE ___ OF ___

SYSTEM			TRAFFIC		LINE DIAGRAM	TRAFFIC				PAVEMENT DATA
FUNCT CLASS	HWY SYS	HPMS SAMPLE	PREG. REST.	COM/IND ACCESS		CONTROL	COM/IND ACCESS	PREG. REST.		

SHA 51.3 - 8 Revised
4.83

MARYLAND STATE HIGHWAY ADMINISTRATION

00-31 (1/31/01)

ROAD INVENTORY SHEET

Party Chief T. Landon
Recorder W. Warfield
Assistant Rewritten in office due to 00-31 JK
Map No./Dir. A-10 / S
State Coordinates 761-669

Road No. Co 1484
Road Name Diehl Rd
County Carroll
Date 10-27-72
Sheet No. 1 OF 1

77-5 NA/CH

TRAFFIC CODES
TRAFFIC CONTROLS: STOP SIGN=SS, TRAFFIC LIGHT=T.L., FLASHING RED BALL=F.R.

TRAFFIC CODES
PARKING RESTRICTIONS: A.M. PEAK, P.M. PEAK, A.M./P.M. PEAK, NO PARKING ANYTIME=N.P., COMM/IND. ACCESS=E

SYSTEM				TRAFFIC		LINE DIAGRAM	TRAFFIC			PAVEMENT DATA
FED. AID.	FUNCT. CLASS.	HWY. SYS.	HPMS SAMPLE	PRKG. REST.	COM/IND. ACCESS		CONTROL	COM/IND. ACCESS	PRKG. REST.	
						Sells Mill Rd				
						Co. 1 48 41				
						1 17 80°				
						80° 0 99				
						0 10 90°				
										10' E
						Angel Rd				
						0 00 Co 43				
						E. Diehl Rd 42				

SYSTEM				TRAFFIC		LINE DIAGRAM	TRAFFIC				PAVEMENT DATA
FED. AID.	FUNCT. CLASS.	HWY. SYS.	HPMS SAMPLE	PRK.G. REST.	COM/IND ACCESS		CONTROL	COM/IND ACCESS	PRK.G. REST.		

TRANSFER MOA 12/2/02

99-5ST
SS/AB
2-8-00
00-9ST
SS/AQ
1-23-01

98-7ST
1-5-99
SS/RB

99ST REINV
8-6-99
SS/EF

00-26CO
02-23CO

SHA 51.3 - 8 Revised
4.83

MARYLAND STATE HIGHWAY ADMINISTRATION

ROAD INVENTORY SHEET

Co 1485

Party Chief SNYDER
Recorder BOOTH
Assistant
Map No./Dir. C11 / E
State Coordinates 802-578 (1318376-636038)

Road No. ~~MD 850 G~~
Road Name (Old Liberty Rd)
County CARROLL
Date 1-5-99
Sheet No. 1 OF 2

TRAFFIC CODES
TRAFFIC CONTROLS: STOP SIGN=SS, TRAFFIC LIGHT=T.L., FLASHING RED BALI=F.R.

TRAFFIC CODES
PARKING RESTRICTIONS: A.M. PEAK, P.M. PEAK, A.M./P.M. PEAK, NO PARKING ANYTIME=N.P., COMM/IND. ACCESS=E

SYSTEM: FUNCT CLASS	SYSTEM: HWY. SYS.	SYSTEM: HPMS SAMPLE	TRAFFIC: PREG. REST.	TRAFFIC: COM/IND ACCESS	LINE DIAGRAM	TRAFFIC: CONTROL	TRAFFIC: COM/IND ACCESS	TRAFFIC: PREG. REST.	PAVEMENT DATA
					(GERA WAY)				
					PROPOSED (98-7ST) 0 74 CBC 3'L x 32'W x 3'D				
					OP 1274				
					0 69				
					MEYERFIELD CT RT				
					CO 1335 0 68				
					26				
					NN				
					LINTON RD				
					CO 0 46 663	SS			
					A 022				
					A 013				
					009 30 MPH				
					X-OVER				
					008 101/20'H	Y6			22'H
					26				2ML
					025				X
					NN				22'H
									2UML
NON FA	Rural Local	State Secondary			ROAD 000 END				V
V	V	V			X BARRICADE X				

COUNTY CARROLL ROAD NO. MD 850 G PAGE 2 OF 2

SYSTEM: FUNCT. CLASS	SYSTEM: HWY SYS	SYSTEM: HPMS SAMPLE	TRAFFIC: PKG. REST.	TRAFFIC: COM/IND ACCESS	LINE DIAGRAM	TRAFFIC: CONGEST.	TRAFFIC: COM/IND ACCESS	TRAFFIC: PKG. REST.	PAVEMENT DATA
					IMPASSABLE				
					ROAD END				
X	X	X			0 96			X	
									12'F
					DEPTH of FILL 4' 0 93 CBC 3'L x 32'W x 3'D			X	
			E		LIBERTY GOLF PARK 0 85				
					X-OVER				
			E		PKG LOT 0 79 .02/46'I 2 ML	XD			
					26				
					MD				
									22'H
									2"ML

NON FA
Rural Local
State Secondary

TRANSFER MOA 12/2/02

SHA 51.3 - 8 Revised
4.83

96ST. REINV
4-30-96
AL/BB

STRd GPS
4-21-98
SS/BB

MARYLAND STATE HIGHWAY ADMINISTRATION

ROAD INVENTORY SHEET

Co 1486

99ST REINV
8-6-99
SS/EF

Party Chief	BB	Road No.	~~MD 850 F~~
Recorder	JS	Road Name	~~EMERALD LA~~ (Old Liberty Rd)
Assistant		County	Carroll
Map No./Dir.	C11 / E	Date	4-28-92
State Coordinates	807-575	Sheet No.	1 OF 1

00-25Co
TRANSFER
02-22Co

TRAFFIC CODES: TRAFFIC CONTROLS: STOP SIGN=SS, TRAFFIC LIGHT=T.L., FLASHING RED BALL=F.R.

TRAFFIC CODES: PARKING RESTRICTIONS: A.M. PEAK, P.M. PEAK, A.M./P.M. PEAK, NO PARKING ANYTIME=N.P., COMM/IND. ACCESS=E

SYSTEM: FED. AID.	FUNCT. CLASS.	HWY. SYS.	HPMS SAMPLE	TRAFFIC: PRKG. REST.	COM/IND. ACCESS	LINE DIAGRAM	TRAFFIC: CONTROL	COM/IND. ACCESS	PRKG. REST.	PAVEMENT DATA
						ROAD END				
						0 ~~63~~ 61				14'I
						0 ~~60~~ 58				20'I 2UML
						X-OVER				
						MD 26 22'I JC-C/0.02 0 ~~55~~ 53				
					E	0 ~~50~~ 48				
					E	0 ~~28~~ 26				
						FAIRFIELD LA				
						0 ~~26~~ 24 Co 680				
						0 ~~08~~ 06 30 MPH				
						0 ~~07~~ 05 ~~30 MPH~~				
						ACC				
						0 ~~06~~ 04		E		
						RT				
						0 ~~04~~ 02				20'I 2ML
						(EMERALD ~~(EMERALD~~ LA)				
						Co ~~0 02~~ ~~Co~~ 677 ~~90°~~				
						0 00 0.02				~~20'I 2ML~~
						EMERALD LA				
						LIBERTY Rd				
						MD ~~0 00~~ 26	SS			

NON FA

Rural Local

~~State Secondary~~

SYSTEM				TRAFFIC		LINE DIAGRAM	TRAFFIC				PAVEMENT DATA
FED. AID.	FUNCT. CLASS.	HWY. SYS.	HPMS SAMPLE	PRKG. REST.	COM/IND ACCESS		CONTROL	COM/IND ACCESS	PRKG. REST.		

(97-4 ST) 00-1560 SS1AQ 1-24-01

SHA 51.3 - 8 Revised 4.83

MARYLAND STATE HIGHWAY ADMINISTRATION Westminster

ROAD INVENTORY SHEET CO 1487

Party Chief BB
Recorder MP
Assistant
Map No./Dir. B-11 / SE
State Coordinates 799 - 632

Road No. ~~OR~~ 1249
Road Name Montpelier Ct.
County Carroll
Date 12/22/97
Sheet No. 1 OF 1

TRAFFIC CODES

TRAFFIC CONTROLS: STOP SIGN-SS, TRAFFIC LIGHT=T.L., FLASHING RED BALL=F.R.

TRAFFIC CODES

PARKING RESTRICTIONS: A.M. PEAK, P.M. PEAK, A.M./P.M. PEAK, NO PARKING ANYTIME=N.P., COMM/IND. ACCESS=E

SYSTEM: FUNCT CLASS	SYSTEM: HWY. SYS	SYSTEM: HPMS SAMPLE	TRAFFIC: PREG. REST.	TRAFFIC: COM/IND ACCESS	LINE DIAGRAM	TRAFFIC: CONTROL	TRAFFIC: COM/IND ACCESS	TRAFFIC: PREG. REST.	PAVEMENT DATA
					prop.				
					ROAD 0 19 END				
					PT 0 11				
					90° Larkhill Ct.				
					0 05 prop 00-1560				
urban-local					PC 0 02				28' I
									"J" C-C
									2 UML
					(Ridge Rd)				
					MD 0 00 27 @ 17.85	SS			

COUNTY _____ ROAD NO. _____ PAGE ___ OF ___

SYSTEM				TRAFFIC		LINE DIAGRAM	TRAFFIC				PAVEMENT DATA
	FUNCT CLASS	HWY SYS	NHS	PROJ. REST	COM/IND ACCESS		CHRG	COM/IND ACCESS	PROJ. REST.		

*was part of CO156 Brodbeck Rd

00-27CO
00-28CO
00-29CO
SS/AQ
1-23-01

SHA 51.3 - 8 Revised 4.83

MARYLAND STATE HIGHWAY ADMINISTRATION

ROAD INVENTORY SHEET

Party Chief: S. Snyder
Recorder: A. Quattrochi
Assistant:
Map No./Dir.: A-11 / N
State Coordinates: 836-658

Road No.: CO 1488
Road Name: OLD BRODBECK RD
County: CARROLL
Date: 1-23-01
Sheet No. 1 OF 1

TRAFFIC CODES
TRAFFIC CONTROLS: STOP SIGN-SS, TRAFFIC LIGHT=T.L., FLASHING RED BALL=F.R.

TRAFFIC CODES
PARKING RESTRICTIONS: A.M. PEAK, P.M. PEAK, A.M./P.M. PEAK, NO PARKING ANYTIME=N.P., COMM/IND. ACCESS=E

SYSTEM: FUNCT CLASS	SYSTEM: HWY. SYS.	SYSTEM: HPMS SAMPLE	TRAFFIC: PRKG. REST.	TRAFFIC: COM/IND. ACCESS	LINE DIAGRAM	TRAFFIC: CONTROL	TRAFFIC: COM/IND. ACCESS	TRAFFIC: PRKG. REST.	PAVEMENT DATA
					MD 30				
					20'				
					ROAD END				
					006				
				E	005				
					004		E		
									36'±
									JC-Lt
									2 ML
					BRODBECK CO 000	SS			
					156 RD				

COUNTY _____ ROAD NO. _____ PAGE ___ OF ___

SYSTEM				TRAFFIC		LINE DIAGRAM	TRAFFIC			PAVEMENT DATA
	FUNCT. CLASS	HWY SYS	HPMS SAMPLE	PRKG. REST.	COM/IND ACCESS		CONTROL	COM/IND ACCESS	PRKG. REST.	

SHA 51.3 - 8 Revised
4.83

00-9CO
SS/AQ
1-24-01

MARYLAND STATE HIGHWAY ADMINISTRATION

ROAD INVENTORY SHEET

Party Chief S. Snyder
Recorder A. Quattrochi
Assistant
Map No./Dir. B-11 / S
State Coordinates 815-647

Road No. CO 1489
Road Name LARKSPUR RD
County CARROLL
Date 1-24-01
Sheet No. 1 OF 1

TRAFFIC CODES
TRAFFIC CONTROLS: STOP SIGN-SS, TRAFFIC LIGHT=T.L., FLASHING RED BALL=F.R.

TRAFFIC CODES
PARKING RESTRICTIONS: A.M. PEAK, P.M. PEAK, A.M./P.M. PEAK, NO PARKING ANYTIME=N.P., COMM/IND. ACCESS=E

SYSTEM				TRAFFIC		LINE DIAGRAM			TRAFFIC			PAVEMENT DATA
	FUNCT CLASS	HWY. SYS	HPMS SAMPLE	PREG. REST.	COM/IND ACCESS				CONTROL	COM/IND ACCESS	PREG. REST.	
							D	E				
						CUL	0	35 SAC				
						WATERCRESS RD						
						CO 1491	0	28				
						PT	0	21				
						35°						
						PRC	0	17 PRC				
						60°						
						WAMPEE CT						
						0	12	CO 1490 PC				
												21' H
												2UML
						OLD BACHMANS		VALLEY RD				
						CO	0	00 144	SS			

COUNTY _____ ROAD NO. _____ PAGE ___ OF ___

SYSTEM				TRAFFIC		LINE DIAGRAM	TRAFFIC			PAVEMENT DATA
FUNCT CLASS	HWY SYS	HPMS SAMPLE		PRES. REST.	COM/IND ACCESS		CONTROL	COM/IND ACCESS	PRES. REST.	

SHA 51.3 - 8 Revised
4.83

MARYLAND STATE HIGHWAY ADMINISTRATION

00-1000
SS/AQ
1-24-01

ROAD INVENTORY SHEET

Party Chief S. Snyder
Recorder A. Quattrochi
Assistant
Map No./Dir. B-11 / W
State Coordinates 815-647

Road No. CO 1490
Road Name WAMPEE CT
County CARROLL
Date 1-24-01
Sheet No. 1 OF 1

TRAFFIC CODES

TRAFFIC CONTROLS: STOP SIGN-SS, TRAFFIC LIGHT=T.L., FLASHING RED BALL=F.R.

TRAFFIC CODES

PARKING RESTRICTIONS: A.M. PEAK, P.M. PEAK, A.M./P.M. PEAK, NO PARKING ANYTIME=N.P., COMM/IND. ACCESS=E

SYSTEM				TRAFFIC		LINE DIAGRAM	TRAFFIC			PAVEMENT DATA
	FUNCT CLASS	HWY SYS	HPMS SAMPLE	PREG. REST.	COM/IND ACCESS		CONTROL	COM/IND ACCESS	PREG. REST.	
						D E				
						CUL 011 SAC				
						007 PT				
						50°				
						004 PC				
										21'I
										2UML
						LARKSPUR RD				
						CO 000 1489	SS			

COUNTY _____ ROAD NO. _____ PAGE ___ OF ___

SYSTEM				TRAFFIC		LINE DIAGRAM	TRAFFIC			PAVEMENT DATA
	FUNCT CLASS	HWY SYS	HPMS SAMPLE	PRKG. REST.	COM/IND ACCESS		CONTROL	COM/IND ACCESS	PRKG. REST.	

SHA 51.3 - 8 Revised
4.83

MARYLAND STATE HIGHWAY ADMINISTRATION

00-1160
SS/AP
1-24-01

ROAD INVENTORY SHEET

Party Chief S. Snyder
Recorder A. Quattrochi
Assistant
Map No./Dir. B-11 / E
State Coordinates 815 - 647

Road No. CO 1491
Road Name WATERCRESS RD
County CARROLL
Date 1-24-01
Sheet No. 1 OF 1

TRAFFIC CODES

TRAFFIC CONTROLS: STOP SIGN-SS, TRAFFIC LIGHT=T.L., FLASHING RED BALL=F.R.

TRAFFIC CODES

PARKING RESTRICTIONS: A.M. PEAK, P.M. PEAK, A.M./P.M. PEAK, NO PARKING ANYTIME=N.P., COMM/IND. ACCESS=E

SYSTEM				TRAFFIC		LINE DIAGRAM	TRAFFIC			PAVEMENT DATA
	FUNCT CLASS	HWY SYS	HPMS SAMPLE	PREG. REST.	COM/IND ACCESS		CONTROL	COM/IND ACCESS	PREG. REST.	
						D E				
						CUL 0 12 SAC				
										21' I
										2UML
						(LARKSPUR RD)				
						CO 000 1489	SS			

COUNTY _____ ROAD NO. _____ PAGE ___ OF ___

SYSTEM				TRAFFIC		LINE DIAGRAM	TRAFFIC				PAVEMENT DATA
FUNCT CLASS	HWY SYS	NHS	SAMPLE	PREG.	COM/IND ACCESS		CONTROL	COM/IND ACCESS	PREG.		

00-7CO
01-24-01
SS/AQ

SHA 51.3 - 8 Revised
4.83

MARYLAND STATE HIGHWAY ADMINISTRATION

ROAD INVENTORY SHEET

Party Chief S. Snyder
Recorder A. Quattrochi
Assistant
Map No./Dir. 811 / N
State Coordinates 807-642

Road No. CO 1492
Road Name CHOICE CT
County CARROLL
Date 01-24-01
Sheet No. 1 OF 1

TRAFFIC CODES

TRAFFIC CONTROLS: STOP SIGN-SS, TRAFFIC LIGHT=T.L., FLASHING RED BALL=F.R.

TRAFFIC CODES

PARKING RESTRICTIONS: A.M. PEAK, P.M. PEAK, A.M./P.M. PEAK, NO PARKING ANYTIME=N.P., COMM/IND. ACCESS=E

SYSTEM				TRAFFIC		LINE DIAGRAM	TRAFFIC			PAVEMENT DATA
	FUNCT CLASS	HWY. SYS.	HPMS SAMPLE	PREG. REST.	COM/IND ACCESS		CONTROL	COM/IND ACCESS	PREG. REST.	
						D E				
						CUL 0 10 SAC				↑
						PT 0 08				
						40°				
						PC 0 04				
										30' I
										JC-C
						EDEN FARMS CIR				20 ML
						CO 0 00 1323	SS			↓
						CT 1493				
						BOWN 3				

COUNTY _____ ROAD NO. _____ PAGE ___ OF ___

SYSTEM			TRAFFIC		LINE DIAGRAM	TRAFFIC			PAVEMENT DATA
FUNCT CLASS	HWY SYS	HPMS SAMPLE	PREG REST.	COM/IND ACCESS		CONTROL	COM/IND ACCESS	PREG. REST.	

SHA 51.3 - 8 Revised
4.83

MARYLAND STATE HIGHWAY ADMINISTRATION

00-8CO
SS/AQ
1-24-01

ROAD INVENTORY SHEET

Party Chief S. Snyder
Recorder A. Quattrochi
Assistant
Map No./Dir. B-11 / S
State Coordinates 807-642

Road No. CO 1493
Road Name BONN CT
County CARROLL
Date 1-24-01
Sheet No. 1 OF 1

SYSTEM				TRAFFIC		LINE DIAGRAM	TRAFFIC			PAVEMENT DATA
FED. AID.	FUNCT CLASS.	HWY. SYS.	HPMS SAMPLE	PRK.G. REST.	COM/IND. ACCESS		CONTROL	COM/IND. ACCESS	PRK.G. REST.	
						D E				
						CUL 005 SAC				
										30' I
										JC-C
						EDEN FARMS CIR				2UML
						CO 000 1323	SS			
						CHOICE CT				
						CO 1492				

TRAFFIC CODES

TRAFFIC CONTROLS: STOP SIGN=SS, TRAFFIC LIGHT=T.L., FLASHING RED BALL=F.R.

TRAFFIC CODES

PARKING RESTRICTIONS: A.M. PEAK, P.M. PEAK, A.M./P.M. PEAK, NO PARKING ANYTIME=N.P., COMM/IND. ACCESS=E

SYSTEM				TRAFFIC		LINE DIAGRAM	TRAFFIC				PAVEMENT DATA
FED. AID.	FUNCT. CLASS.	HWY. SYS.	HPMS SAMPLE	PRK.G. REST.	COM/IND ACCESS		CONTROL	COM/IND ACCESS	PRK.G. REST.		

00-1580
35/19
1-24-01

SHA 51.3 - 8 Revised
4.83

MARYLAND STATE HIGHWAY ADMINISTRATION

ROAD INVENTORY SHEET

Party Chief S. Snyder
Recorder A. Quattrochi
Assistant
Map No./Dir. B-11 / S
State Coordinates 799-632

Road No. CO 1494
Road Name LARKHILL CT
County CARROLL
Date 1-24-01
Sheet No. 1 OF 1

TRAFFIC CODES

TRAFFIC CONTROLS: STOP SIGN-SS, TRAFFIC LIGHT=T.L., FLASHING RED BALL=F.R.

TRAFFIC CODES

PARKING RESTRICTIONS: A.M. PEAK, P.M. PEAK, A.M./P.M. PEAK, NO PARKING ANYTIME=N.P., CUMM/IFID. ACCESS=E

SYSTEM				TRAFFIC		LINE DIAGRAM	TRAFFIC			PAVEMENT DATA
	FUNCT CLASS	HWY. SYS	HPMS SAMPLE	PKG. REST.	COM/IND. ACCESS		CONTROL	COM/IND. ACCESS	PKG. REST.	
						D E				
						CUL 0 11 SAC				↑
						005 PT				
						400'				
						1				
						002 PC				24' I
						MONTPELIER CT				JC-C
						CO ~~OP~~ 000 1249 1487	55			2UML ↓

COUNTY _____ ROAD NO. _____ PAGE ___ OF ___

SYSTEM				TRAFFIC		LINE DIAGRAM	TRAFFIC			PAVEMENT DATA
	FUNCT. CLASS	HWY SYS	HPMS SAMPLE	PRKG REST.	COM/IND ACCESS		CONTROL	COM/IND ACCESS	PRKG. REST.	

00-4CO
SS/AQ
1-25-01

SHA 51.3 - 8 Revised
4.83

MARYLAND STATE HIGHWAY ADMINISTRATION

ROAD INVENTORY SHEET

Party Chief S Snyder
Recorder A QUATTROCHI
Assistant
Map No./Dir. B-11 / S
State Coordinates 814 - 615

Road No. CO 1495
Road Name DREAM MINT WAY
County CARROLL
Date 1-25-01
Sheet No. 1 OF 1

TRAFFIC CODES

TRAFFIC CONTROLS: STOP SIGN-SS, TRAFFIC LIGHT=T.L., FLASHING RED BALL=F.R.

TRAFFIC CODES

PARKING RESTRICTIONS: A.M. PEAK, P.M. PEAK, A.M./P.M. PEAK, NO PARKING ANYTIME=N.P., COMM/IND. ACCESS=E

SYSTEM				TRAFFIC		LINE DIAGRAM	TRAFFIC			PAVEMENT DATA
	FUNCT CLASS	HWY SYS	NHAS SAMPLE	PREG. REST.	COM/IND ACCESS		CONTROL	COM/IND ACCESS	PREG. REST.	
						ROAD END				
						013				
						PT 012				
						COOL MINT CT				
						CO 1496 011				
						35°				
						PC 007				
										20' I
										2UML
						(HOOK RD)				
						CO 000 327	SS			

COUNTY _____ ROAD NO. _____ PAGE ___ OF ___

SYSTEM				TRAFFIC		LINE DIAGRAM	TRAFFIC			PAVEMENT DATA
FUNCT CLASS	HWY SYS	HPMS SAMPLE		PREG. REST.	COM/IND ACCESS		COM/IND ACCESS	PREG. REST.		

00-500
35/A9
1-25-01

SHA 51.3 - 8 Revised
4.83

MARYLAND STATE HIGHWAY ADMINISTRATION

ROAD INVENTORY SHEET

Party Chief S. Snyder
Recorder A. QUATTROCHI
Assistant
Map No./Dir. B-11 / E
State Coordinates 814 - 615

Road No. CO 1496
Road Name COOL MINT CT
County CARROLL
Date 1-25-01
Sheet No. 1 OF 1

TRAFFIC CODES

TRAFFIC CONTROLS: STOP SIGN=SS, TRAFFIC LIGHT=T.L., FLASHING RED BALL=F.R.

TRAFFIC CODES

PARKING RESTRICTIONS: A.M. PEAK, P.M. PEAK, A.M./P.M. PEAK, NO PARKING ANYTIME=N.P., COMM/IND. ACCESS=E

SYSTEM				TRAFFIC		LINE DIAGRAM	TRAFFIC			PAVEMENT DATA
	FUNCT CLASS	HWY SYS	HPMS SAMPLE	PREG. REST.	COM/IND ACCESS		CONTROL	COM/IND ACCESS	PREG. REST.	
						D E				
						CUL 0 15 SAC				
										20'D
										2UML
						(DREAM MINT WAY)				
						CO 060 1495	55			

COUNTY _____ ROAD NO. _____ PAGE ___ OF ___

SYSTEM				TRAFFIC		LINE DIAGRAM	TRAFFIC				PAVEMENT DATA
FUNCT CLASS	HWY SYS	HPMS SAMPLE		PAVG. REST.	COM/IND ACCESS		CHARG.	COM/IND ACCESS	PAVG. REST.		

00-16CO
00-10ST
SS/AQ
1-23-01

SHA 51.3 - 8 Revised
4.83

MARYLAND STATE HIGHWAY ADMINISTRATION

ROAD INVENTORY SHEET

Party Chief S. Snyder
Recorder A. Quattrochi
Assistant
Map No./Dir. C-11 / N
State Coordinates 800 - 580

Road No. CO 1497
Road Name RED CEDAR CT
County CARROLL
Date 1-23-01
Sheet No. 1 OF 1

TRAFFIC CODES

TRAFFIC CONTROLS: STOP SIGN-SS, TRAFFIC LIGHT=T.L., FLASHING RED BALL=F.R.

TRAFFIC CODES

PARKING RESTRICTIONS: A.M. PEAK, P.M. PEAK, A.M./P.M. PEAK, NO PARKING ANYTIME=N.P., COMM/IND. ACCESS=E

SYSTEM				TRAFFIC		LINE DIAGRAM	TRAFFIC			PAVEMENT DATA
	FUNCT CLASS	HWY SYS	HPMS SAMPLE	PREG. REST.	COM/IND ACCESS		CONTROL	COM/IND ACCESS	PREG. REST.	
						D E				
						CUL 0 06 5AC				
										18' I
										2 UML
						(OLD LIBERTY RD WEST)				
						MD 0 00 850 H	SS			

COUNTY _____ ROAD NO. _____ PAGE ___ OF ___

SYSTEM				TRAFFIC		LINE DIAGRAM	TRAFFIC			PAVEMENT DATA
	FUNCT CLASS	HWY SYS	HPMS SAMPLE	PRKG. REST.	COM/IND ACCESS		CONTROL	COM/IND ACCESS	PRKG. REST.	

00-13CO
SS/AQ
1-22-01

SHA 51.3 - 8 Revised
4.83

MARYLAND STATE HIGHWAY ADMINISTRATION

ROAD INVENTORY SHEET

Party Chief S. Snyder
Recorder A. Quattrochi
Assistant
Map No./Dir. C-11 / S
State Coordinates 820-579

Road No. CO 1498
Road Name MORIARTY CT
County CARROLL
Date 1-22-01
Sheet No. 1 OF 1

TRAFFIC CODES

TRAFFIC CONTROLS: STOP SIGN-SS, TRAFFIC LIGHT=T.L., FLASHING RED BALI=F.R.

TRAFFIC CODES

PARKING RESTRICTIONS: A.M. PEAK, P.M. PEAK, A.M./P.M. PEAK, NO PARKING ANYTIME=N.P., COMM/IND. ACCESS=E

SYSTEM				TRAFFIC		LINE DIAGRAM	TRAFFIC			PAVEMENT DATA
	FUNCT CLASS	HWY SYS	HPMS SAMPLE	PREG. REST.	COM/IND ACCESS		CONTROL	COM/IND ACCESS	PREG. REST.	
						D E				
						CUL 0 22 SAC				
						0 13 PT 40°				
						0 07 PC				
						PT 0 04 40°				
						PC 0 02 CONAN CO DOYLE WAY 1266 (00-1200)				18' I 2JML
						0 00 MUSGRAVE RITUAL DR AT DRIVE	SS			

COUNTY _____ ROAD NO. _____ PAGE ___ OF ___

SYSTEM				TRAFFIC		LINE DIAGRAM	TRAFFIC			PAVEMENT DATA
	FUNCT. CLASS	HWY SYS	HPMS SAMPLE	PRKG. REST.	COM/IND ACCESS		CONTROL	COM/IND ACCESS	PRKG. REST.	

00-300
SS/AQ
1-22-01

SHA 51.3 - 8 Revised
4.83

MARYLAND STATE HIGHWAY ADMINISTRATION

ROAD INVENTORY SHEET

Party Chief S. Snyder
Recorder A. Quattrochi
Assistant
Map No./Dir. C-11 / E
State Coordinates 820 - 567

Road No. CO 1499
Road Name SWEET CLOVER CT
County CARROLL
Date 1-22-01
Sheet No. 1 OF 1

TRAFFIC CODES

TRAFFIC CONTROLS: STOP SIGN-SS, TRAFFIC LIGHT=T.L., FLASHING RED BALL=F.R.

TRAFFIC CODES

PARKING RESTRICTIONS: A.M. PEAK, P.M. PEAK, A.M./P.M. PEAK, NO PARKING ANYTIME=N.P., COMM/IND. ACCESS=E

SYSTEM				TRAFFIC		LINE DIAGRAM	TRAFFIC			PAVEMENT DATA
	FUNCT CLASS	HWY SYS	HPMS SAMPLE	PEAK REST.	COM/IND ACCESS		CONTROL	COM/IND ACCESS	PEAK REST.	
						D E				
						CUL ⊙12 SAC				↑
						(SHERRYL AVE)				22'I
										J C-C
										2UML
						CO ⊙00 752	SS			↓

COUNTY _____ ROAD NO. _____ PAGE ___ OF ___

SYSTEM				TRAFFIC		LINE DIAGRAM	TRAFFIC				PAVEMENT DATA
FUNCT CLASS	HWY SYS	HPMS SAMPLE		PKG. REST.	COM/IND ACCESS		SCHOOL	COM/IND ACCESS	PKG. REST.		

00-34CO
SS/AQ
1-22-01

SHA 51.3 - 8 Revised
4.83

MARYLAND STATE HIGHWAY ADMINISTRATION

ROAD INVENTORY SHEET

Party Chief S. Snyder
Recorder A. Quattrochi
Assistant
Map No./Dir. C-11 / N
State Coordinates 820-618

Road No. CO 1500
Road Name PRINCE ANDREW CT
County CARROLL
Date 1-22-01
Sheet No. 1 OF 1

TRAFFIC CODES
TRAFFIC CONTROLS: STOP SIGN-SS, TRAFFIC LIGHT=T.L., FLASHING RED BALI=F.R.

TRAFFIC CODES
PARKING RESTRICTIONS: A.M. PEAK., P.M. PEAK, A.M./P.M. PEAK., NO PARKING ANYTIME=N.P., COMM/IND. ACCESS=E

SYSTEM				TRAFFIC		LINE DIAGRAM	TRAFFIC			PAVEMENT DATA
	FUNCT CLASS	HWY SYS	NHAS SAMPLE	PRECG. REST.	COM/IND ACCESS		CONTROL	COM/IND ACCESS	PRECG. REST.	
						D E				
						CUL 0 19 SAC				
						0 14 PT				
						90°				
						0 08 PC				18'I
										2UML
						BABBS CT				
						0 07 CO 1501				
										20'I
										2UML
						ARRINGTON RD				
						CO 0 00 758	SS			

COUNTY _____ ROAD NO. _____ PAGE ___ OF ___

SYSTEM				TRAFFIC		LINE DIAGRAM	TRAFFIC				PAVEMENT DATA
	FUNCT CLASS	HWY SYS	HPMS SAMPLE	PRES. REST.	COM/IND ACCESS		CONFIG	COM/IND ACCESS	PRES. REST.		

00-35CO
SS/AQ
1-22-01

SHA 51.3 - 8 Revised
4.83

MARYLAND STATE HIGHWAY ADMINISTRATION

ROAD INVENTORY SHEET

Party Chief S. Snyder
Recorder A. Quattrochi
Assistant
Map No./Dir. E-11 / E
State Coordinates 820-618

Road No. CO 1501
Road Name BABBS CT
County CARROLL
Date 1-22-01
Sheet No. 1 OF 1

TRAFFIC CODES
TRAFFIC CONTROLS: STOP SIGN-SS, TRAFFIC LIGHT=T.L., FLASHING RED BALL=F.R.

TRAFFIC CODES
PARKING RESTRICTIONS: A.M. PEAK, P.M. PEAK, A.M./P.M. PEAK, NO PARKING ANYTIME=N.P., COMM/IND. ACCESS=E

SYSTEM				TRAFFIC		LINE DIAGRAM	TRAFFIC			PAVEMENT DATA
	FUNCT CLASS	HWY. SYS.	HPMS SAMPLE	PREG. REST.	COM/IND ACCESS		CONTROL	COM/IND ACCESS	PREG. REST.	
						D E				
						CUL 0 29 SAC				
						PT 0 24				
						110°				
						PC 0 16				
						0 08 PT				
						65°				
						0 03 PC				
										20' I
										2 UML
						PRINCE ANDREW CT				
						CO 0 00 1500	SS			

COUNTY _____ ROAD NO. _____ PAGE ___ OF ___

SYSTEM				TRAFFIC		LINE DIAGRAM	TRAFFIC				PAVEMENT DATA
FUNCT CLASS	HWY SYS	HPMS SAMPLE		PREG. REST	COM/IND ACCESS		S.CNTRLD	COM/IND ACCESS	PREG. REST.		

SHA 51.3 - 8 Revised
4.83

00-6COEx 1
SS/AQ
1-24-01

MARYLAND STATE HIGHWAY ADMINISTRATION

ROAD INVENTORY SHEET

CO 1502

01-28

Party Chief: S. Snyder
Recorder: A. Quattrochi
Assistant:
Map No./Dir.: B-11 / W
State Coordinates: 807-642

Road No.: ~~OP 1270~~
Road Name: NOAH CT
County: CARROLL
Date: 1-24-01
Sheet No.: 1 OF 1

SYSTEM				TRAFFIC		LINE DIAGRAM	TRAFFIC			PAVEMENT DATA
	FUNCT CLASS	HWY. SYS.	HPMS SAMPLE	PRKG. REST.	COM/IND. ACCESS		CONTROL	COM/IND. ACCESS	PRKG. REST.	
						D E				
						CUL 006 SAC				
										30'G
										JC-C
						EDEN FARMS CIR				2UML
						CO ~~OP~~ 1323 0 00 ~~OP~~ 12~~6~~9 CO 1323	SS			
						NILE CT ~~OP 1271~~ CO 1503				

TRAFFIC CODES

TRAFFIC CONTROLS: STOP SIGN-SS, TRAFFIC LIGHT=T.L., FLASHING RED BALL=F.R.

TRAFFIC CODES

PARKING RESTRICTIONS: A.M. PEAK, P.M. PEAK, A.M./P.M. PEAK, NO PARKING ANYTIME=N.P., COMM/IND. ACCESS=E

COUNTY _____ ROAD NO. _____ PAGE ___ OF ___

SYSTEM				TRAFFIC		LINE DIAGRAM	TRAFFIC			PAVEMENT DATA
	FUNCT. CLASS	HWY SYS	HPMS SAMPLE	PRKG REST.	COM/IND ACCESS		CONTROL	COM/IND ACCESS	PRKG. REST.	

SHA 51.3 - 8 Revised
4.83

00-6C0Ex2
SS/AQ
1-24-01
01-29A/T

MARYLAND STATE HIGHWAY ADMINISTRATION

ROAD INVENTORY SHEET

Party Chief S. Snyder
Recorder A. Quattrochi
Assistant
Map No./Dir. B-11 / E
State Coordinates 807-642

Road No. ~~OP 1271~~ Co 1503
Road Name NILE CT
County CARROLL
Date 1-24-01
Sheet No. 1 OF 1

02-15

TRAFFIC CODES

TRAFFIC CONTROLS: STOP SIGN-SS, TRAFFIC LIGHT=T.L., FLASHING RED BALL=F.R.

TRAFFIC CODES

PARKING RESTRICTIONS: A.M. PEAK, P.M. PEAK, A.M./P.M. PEAK, NO PARKING ANYTIME=N.P., COMM/IND. ACCESS=E

SYSTEM				TRAFFIC		LINE DIAGRAM	TRAFFIC			PAVEMENT DATA
	FUNCT CLASS	HWY. SYS.	HPMS SAMPLE	PEAK. REST.	COM/IND ACCESS		CONTROL	COM/IND ACCESS	PEAK. REST.	
						D E				
						CUL 005 SAC				
										30'G
										JC-C
						EDEN FARMS CIR				2UML
						~~OP 1269~~ 0 00 CO ~~1269~~ 1323	ES			
						CO 1323				
						CT ~~1270~~				
						NOAH ~~OP~~ CO 1502				

COUNTY _____ ROAD NO. _____ PAGE ___ OF ___

SYSTEM				TRAFFIC		LINE DIAGRAM	TRAFFIC				PAVEMENT DATA
FUNCT CLASS	HWY SYS	HPMS SAMPLE		PREG. REST.	COM/IND ACCESS		CONTROL	COM/IND ACCESS	PREG. REST.		

SHA 51.3 - 8 Revised
4.83

01-4
01/04/02
SS/WP

MARYLAND STATE HIGHWAY ADMINISTRATION

ROAD INVENTORY SHEET

Party Chief	S. Snyder	Road No.	CO 1504
Recorder	W. Plew	Road Name	SLING-ORA CT
Assistant		County	CARROLL
Map No./Dir.	B11 / E	Date	01/04/02
State Coordinates	790-628	Sheet No.	1 OF 2

TRAFFIC CODES: TRAFFIC CONTROLS: STOP SIGN-SS, TRAFFIC LIGHT=T.L., FLASHING RED BALL=F.R.

TRAFFIC CODES: PARKING RESTRICTIONS: A.M. PEAK, P.M. PEAK, A.M./P.M. PEAK, NO PARKING ANYTIME-N.P., COMM/IND. ACCESS=E

SYSTEM: FUNCT CLASS	SYSTEM: HWY SYS	SYSTEM: HPMS SAMPLE	TRAFFIC: PRKG. REST.	TRAFFIC: COM/IND ACCESS	LINE DIAGRAM	TRAFFIC: CONTROL	TRAFFIC: COM/IND ACCESS	TRAFFIC: PRKG. REST.	PAVEMENT DATA
					BOXCAR DR PVT / CAULFORD DR				
					0 33 PVT				
					0 32 PT				
					60°				
					BEACHAM DR				
					0 28 PVT PC				
					RAILWAY DR PVT				
					0 22				
Rural Local					PT 0 20				
					100°				
					PC 0 14				
									18'I
									2 UML
					STONE CHAPEL RD				
					CO 0 00 289	SS			

COUNTY CARROLL ROAD NO. CO 1504 PAGE 2 OF 2

SYSTEM				TRAFFIC		LINE DIAGRAM	TRAFFIC			PAVEMENT DATA
	FUNCT. CLASS	HWY SYS	HPMS SAMPLE	PRKG. REST.	COM/IND ACCESS		CONTROL	COM/IND ACCESS	PRKG. REST.	
						D E				
						CUL 0 34 SAC				
										18'I
										2UML
	Rural Local									

Eldersburg urban

01-8
01-03-02
GS/WP

SHA 51.3 - 8 Revised
4.83

MARYLAND STATE HIGHWAY ADMINISTRATION

ROAD INVENTORY SHEET

Party Chief S. SNYDER
Recorder W PLEW
Assistant
Map No./Dir. C11 / E
State Coordinates 812-578

Road No. CO 1505
Road Name GUILFORD RD
County CARROLL
Date 01/03/02
Sheet No. 1 OF 1

TRAFFIC CODES
TRAFFIC CONTROLS: STOP SIGN-SS, TRAFFIC LIGHT=T.L., FLASHING RED BALL=F.R.

PARKING RESTRICTIONS: A.M. PEAK, P.M. PEAK, A.M./P.M. PEAK, NO PARKING ANYTIME=N.P., COMM/IND. ACCESS=E

SYSTEM			TRAFFIC		LINE DIAGRAM	TRAFFIC			PAVEMENT DATA
FUNCT CLASS	HWY. SYS	HPMS SAMPLE	PREG. REST.	COMM/IND ACCESS		CONTROL	COMM/IND ACCESS	PREG. REST.	
					W SANDCROFT CT @0.00 — E SANDCROFT CT @0.00				
					CO 1508 0 30 CO 1509				
					COMPTON LA @0.00				
					CO 1507 0 25				
					0 21 PT				
					80°				
					COMPTON LA @0.81				
					CO 0 06 1507				
					0 05 PC				30'I
									I C-C
									2 UNL
					HODGES RD @0.54				
					CO 0 00 653	SS			
					LAFAYETTE DR @0.00				
					CO 1304				

urban local

COUNTY _____ ROAD NO. _____ PAGE ___ OF ____

SYSTEM				TRAFFIC		LINE DIAGRAM	TRAFFIC			PAVEMENT DATA
FUNCT CLASS	HWY SYS	HPMS SAMPLE		PREG. REST.	COM/IND ACCESS		CRITERIA	COM/IND ACCESS	PREG. REST.	

Eldersburg Urban 01-6
01-03-02
SS/WP

SHA 51.3 - 8 Revised
4.83

MARYLAND STATE HIGHWAY ADMINISTRATION

ROAD INVENTORY SHEET

Party Chief S Snyder
Recorder W. Plews
Assistant
Map No./Dir. C11 / E
State Coordinates 812-578

Road No. CO 1506
Road Name MILLSTONE CT
County CARROLL
Date 01-03-02
Sheet No. 1 OF 1

TRAFFIC CODES
TRAFFIC CONTROLS: STOP SIGN-SS, TRAFFIC LIGHT=T.L., FLASHING RED BALI=F.R.

TRAFFIC CODES
PARKING RESTRICTIONS: A.M. PEAK, P.M. PEAK, A.M./P.M. PEAK., NO PARKING ANYTIME=N.P., COMM/IND. ACCESS=E

SYSTEM				TRAFFIC		LINE DIAGRAM	TRAFFIC			PAVEMENT DATA
	FUNCT CLASS	HWY. SYS.	HPMS SAMPLE	PREG. REST.	COM/IND ACCESS		CONTROL	COM/IND ACCESS	PREG. REST.	
						D E				
						CUL 0 12 SAC				
										22'I
										IC-C
										2UML
						COMPTON LA @.33				
	urban local					CO 0 04 1507	SS		X	
										30'I
										IC-C
										2UML
						HODGES RD @.48				
						CO 0 00 653	SS			

COUNTY _____ ROAD NO. _____ PAGE ___ OF ___

SYSTEM				TRAFFIC		LINE DIAGRAM	TRAFFIC				PAVEMENT DATA
FUNCT CLASS	HWY SYS	HPMS SAMPLE		PREG.	COM/IND ACCESS		OTHER	COM/IND ACCESS	PREG.		

Elderburg Urban

01-7
01-03-02
SS/WP

SHA 51.3 - 8 Revised
4.83

MARYLAND STATE HIGHWAY ADMINISTRATION

ROAD INVENTORY SHEET

Party Chief S. Snyder
Recorder W. Pews
Assistant
Map No./Dir. C11 / W
State Coordinates 812 - 578

Road No. CO 1507
Road Name COMPTON LA
County CARROLL
Date 01-03-02
Sheet No. 1 OF 2

TRAFFIC CODES
TRAFFIC CONTROLS: STOP SIGN-SS, TRAFFIC LIGHT-T.L., FLASHING RED BALL-F.R.

TRAFFIC CODES
PARKING RESTRICTIONS: A.M. PEAK, P.M. PEAK, A.M./P.M. PEAK, NO PARKING ANYTIME-N.P., CONV/IND. ACCESS=I

SYSTEM				TRAFFIC		LINE DIAGRAM				TRAFFIC			PAVEMENT DATA
	FUNCT CLASS	HWY SYS	NHAS SAMPLE	PREG. REST.	COM/IND ACCESS					CONTROL	COM/IND ACCESS	PREG. REST.	
						MILLSTONE		CT @.04					
						CO	0 33	1506		SS			
													30'I
													Jc-C
													2 UML
						GUILFORD		RD @.06					
						CO	0 21	1505		SS		X	
							0 11		PT				
									90°				
							0 03		PC				22'I
													Jc-C
													2 UML
						GUILFORD		RD @.05					
						CO	0 00	1505		SS			
	Urban local												

COUNTY CARROLL ROAD NO. CD 1507 PAGE 2 OF 2

SYSTEM				TRAFFIC		LINE DIAGRAM	TRAFFIC			PAVEMENT DATA
	FUNCT. CLASS	HWY SYS	HPMS SAMPLE	PRKG. REST.	COM/IND ACCESS		CONTROL	COM/IND ACCESS	PRKG. REST.	
	urban local					PROPOSED 0 40				30' I J C-C 2UML

Eldersburg Urban 01-9
01/03/02
SS/WP

SHA 51.3 - 8 Revised
4.83

MARYLAND STATE HIGHWAY ADMINISTRATION

ROAD INVENTORY SHEET

Party Chief S. SNYDER
Recorder W PLEWS
Assistant
Map No./Dir. C-11 / W
State Coordinates 812.579

Road No. CO 1508
Road Name W SANDCROFT CT
County CARROLL
Date 01/03/02
Sheet No. 1 OF 1

TRAFFIC CODES
TRAFFIC CONTROLS: STOP SIGN-SS, TRAFFIC LIGHT-T.L., FLASHING RED BALL-F.R.

TRAFFIC CODES
PARKING RESTRICTIONS: A.M. PEAK, P.M. PEAK, A.M./P.M. PEAK, NO PARKING ANYTIME-N.P., COMM/IND. ACCESS-I

SYSTEM				TRAFFIC		LINE DIAGRAM	TRAFFIC			PAVEMENT DATA
	FUNCT CLASS	HWY SYS	HPMS SAMPLE	PREG. REST.	COM/IND ACCESS		CONTROL	COM/IND ACCESS	PREG. REST.	
	urban local					D E CUL 0 05 SAC				22' I I.C.C 1 UNL
						GUILFORD TCD @.30 CO 1505 0 00	SS			
						E SANDCROFT CT 1509 @.00 CO				

COUNTY _____ ROAD NO. _____ PAGE ___ OF ___

SYSTEM				TRAFFIC		LINE DIAGRAM		TRAFFIC			PAVEMENT DATA
	FUNCT CLASS	HWY SYS	HPMS SAMPLE	PRKG REST	COM/IND ACCESS			CONTROL	COM/IND ACCESS	PRKG. REST.	

Eldersburg Urban

01-10
01/03/02
SS/WP

SHA 51.3 - 8 Revised
4.83

MARYLAND STATE HIGHWAY ADMINISTRATION

ROAD INVENTORY SHEET

Party Chief S. SNYDER
Recorder W. PLEW
Assistant
Map No./Dir. C11 / E
State Coordinates 812-579

Road No. CO 1509
Road Name E SANDCROFT CT
County CARROLL
Date 01/03/02
Sheet No. 1 OF 1

TRAFFIC CODES

TRAFFIC CONTROLS: STOP SIGN-SS, TRAFFIC LIGHT-T.L., FLASHING RED BALL-F.R.

PARKING RESTRICTIONS: A.M. PEAK, P.M. PEAK, A.M./P.M. PEAK, NO PARKING ANYTIME-N.P., COMM/IND. ACCESS-I

SYSTEM				TRAFFIC		LINE DIAGRAM	TRAFFIC			PAVEMENT DATA
	FUNCT CLASS	HWY SYS	HPMS SAMPLE	PREG. REST.	COM/IND ACCESS		CONTROL	COM/IND ACCESS	PREG. REST.	
						D E				
						CUL 0 06 SAC				
	7 urban local									22'I
										Jc-c
										2UML
						GUILFORD RD @ 30				
						0 00 CO 1505	SS			
						CT 08				
						SANDCROFT 15				
						W. SANDCROFT 08				

COUNTY ________ ROAD NO. ________ PAGE ___ OF ___

SYSTEM				TRAFFIC		LINE DIAGRAM	TRAFFIC			PAVEMENT DATA
	FUNCT. CLASS	HWY SYS.	NPMS SAMPLES	PRKG. REST.	COM/INH ACCESS		ONTRGL	COM/INH ACCESS	PRKG. REST.	

01-2
01/03/02
SS/WP

SHA 51.3 - 8 Revised
4.83

MARYLAND STATE HIGHWAY ADMINISTRATION

ROAD INVENTORY SHEET

Party Chief: S. SNYDER
Recorder: W PIEW
Assistant:
Map No./Dir.: C11 / E
State Coordinates: 809-577

Road No.: CO 1510
Road Name: CORNWALL CT
County: CARROLL
Date: 01/03/02
Sheet No.: 1 OF 1

TRAFFIC CODES
TRAFFIC CONTROLS: STOP SIGN-SS, TRAFFIC LIGHT=T.L., FLASHING RED BALL=F.R.

TRAFFIC CODES
PARKING RESTRICTIONS: A.M. PEAK, P.M. PEAK, A.M./P.M. PEAK, NO PARKING ANYTIME=N.P., COMM/IND. ACCESS=E

SYSTEM: FUNCT CLASS	SYSTEM: HWY. SYS.	SYSTEM: HPMS SAMPLE	TRAFFIC: PRKG. REST.	TRAFFIC: COM/IND ACCESS	LINE DIAGRAM	TRAFFIC: CONTROL	TRAFFIC: COM/IND ACCESS	TRAFFIC: PRKG. REST.	PAVEMENT DATA
					D E				
					CUL 0 09 SAC				
Urban Local					MAYFAIR WAY @.52				
					0 05 CO 1451 (01-1)				30'I
									JC-C
									2UML
					SUSSEX CT @.25				
					~~OP~~ CO 0 00 1467 ~~1256~~	SS			

COUNTY _____ ROAD NO. _____ PAGE ___ OF ___

SYSTEM				TRAFFIC		LINE DIAGRAM	TRAFFIC				PAVEMENT DATA
	SURFACE CLASS	HWY SYS	HPMS SAMPLE	PREG. REST.	COM/IND ACCESS		CONTROL	COM/IND ACCESS	PREG. REST.		

Eldersburg Urban

01-13
01-02-02
SS/WP

SHA 51.3 - 8 Revised
4.83

MARYLAND STATE HIGHWAY ADMINISTRATION

ROAD INVENTORY SHEET

Party Chief S. Snyder
Recorder W. Plew
Assistant
Map No./Dir. C11 / N
State Coordinates 813-570

Road No. CO 1511
Road Name Allen CT
County CARROLL
Date 01/02/02
Sheet No. 1 OF 1

TRAFFIC CODES
TRAFFIC CONTROLS: STOP SIGN-SS, TRAFFIC LIGHT=T.L., FLASHING RED BALL=F.R.

TRAFFIC CODES
PARKING RESTRICTIONS: A.M. PEAK, P.M. PEAK, A.M./P.M. PEAK, NO PARKING ANYTIME-N.P., COMM/IND. ACCESS=E

SYSTEM: FUNCT CLASS	SYSTEM: HWY SYS	SYSTEM: HPMS SAMPLE	TRAFFIC: PRKG. REST.	TRAFFIC: COM/IND ACCESS	LINE DIAGRAM	TRAFFIC: CONTROL	TRAFFIC: COM/IND ACCESS	TRAFFIC: PRKG. REST.	PAVEMENT DATA
					DE				
					CUL 0.07 SAC				
					0.05 30°				
									30'I
									JC-C
					TYDINGS RD @.63				2uml
					CO 1368 (01-12)	SS			
					0.00				
					Allen RD 01512				

urban local

COUNTY _____ ROAD NO. _____ PAGE ___ OF ___

SYSTEM				TRAFFIC		LINE DIAGRAM	TRAFFIC			PAVEMENT DATA
	FUNCT CLASS	HWY SYS	HPMS SAMPLE	PRKG REST	COM/IND ACCESS		CONTROL	COM/IND ACCESS	PRKG. REST.	

Eldersburg Urban

01-14
01/02/02
SS/WP

SHA 51.3 - 8 Revised
4.83

MARYLAND STATE HIGHWAY ADMINISTRATION

ROAD INVENTORY SHEET

Party Chief S. SNYDER
Recorder W. PLEW
Assistant
Map No./Dir. C-11 / S
State Coordinates 813-570

Road No. CO 1512
Road Name ALLEN RD
County CARROLL
Date 01/02/02
Sheet No. 1 OF 1

TRAFFIC CODES
TRAFFIC CONTROLS: STOP SIGN-SS, TRAFFIC LIGHT=T.L., FLASHING RED BALL=F.R.

TRAFFIC CODES
PARKING RESTRICTIONS: A.M. PEAK, P.M. PEAK, A.M./P.M. PEAK, NO PARKING ANYTIME=N.P., COMM/IND. ACCESS=E

SYSTEM: FUNCT CLASS	SYSTEM: HWY. SYS.	SYSTEM: HPMS SAMPLE	TRAFFIC: PRKG. REST.	TRAFFIC: COM/IND ACCESS	LINE DIAGRAM	TRAFFIC: CONTROL	TRAFFIC: COM/IND ACCESS	TRAFFIC: PRKG. REST.	PAVEMENT DATA
					D E				
					CUL 0 15 SAC				
					0 09 PT				
					JAY RD @.46				
					0 08 CO 1403 (01-11)				
urban local					30°				
									30'I
					0 03 PC				I C-C
									2 UML
					TYDINGS RD	SS			
					CO 0 00 1368 (01-12) @.63				
					Allen CT				
					CO 1512				

COUNTY _____ ROAD NO. _____ PAGE ___ OF ___

SYSTEM				TRAFFIC		LINE DIAGRAM	TRAFFIC				PAVEMENT DATA
	FUNCT. CLASS	HWY SYS	HPMS SAMPLE	PKG. RESI.	COM/IND ACCESS		CONTROL	COM/IND ACCESS	PKG. RESI.		

01-17
01-03-02
SS/WP

SHA 51.3 - 8 Revised
4.83

MARYLAND STATE HIGHWAY ADMINISTRATION

ROAD INVENTORY SHEET

Party Chief S. Snyder
Recorder W. Plew
Assistant
Map No./Dir. C11 / W
State Coordinates 784-570

Road No. CO 1513
Road Name NATURES WAY
County CARROLL
Date 01-03-02
Sheet No. 1 OF 1

TRAFFIC CODES
TRAFFIC CONTROLS: STOP SIGN-SS, TRAFFIC LIGHT-T.L., FLASHING RED BALL-F.R.

TRAFFIC CODES
PARKING RESTRICTIONS: A.M. PEAK, P.M. PEAK, A.M./P.M. PEAK, NO PARKING ANYTIME-N.P., COMM/IND. ACCESS=I

SYSTEM				TRAFFIC		LINE DIAGRAM	TRAFFIC			PAVEMENT DATA
	FUNCT CLASS	HWY. SYS	HPMS SAMPLE	PREG. REST.	COM/IND ACCESS		CONTROL	COM/IND ACCESS	PREG. REST.	
						FARMINGTON LA @.05				
						CO 0 35 1515 (01-19)	SS			
	Rural Local					CATTAIL DR				
						PVT 0 19				
						WOODBINE RD				20'I
						CO 0 00 565 @.33	SS			2 UNL

COUNTY _____ ROAD NO. _____ PAGE ___ OF ___

SYSTEM				TRAFFIC		LINE DIAGRAM	TRAFFIC			PAVEMENT DATA
	FUNCT CLASS	HWY SYS	HPMS SAMPLE	PRKG REST	COM/IND ACCESS		CONTROL	COM/IND ACCESS	PRKG. REST.	

SHA 51.3 - 8 Revised
4.83

01-18
01/03/02
SS/WP

MARYLAND STATE HIGHWAY ADMINISTRATION

ROAD INVENTORY SHEET

Party Chief S. SNYDER
Recorder W T Plew
Assistant
Map No./Dir. C11 / W
State Coordinates 784-570

Road No. CO 1514
Road Name HIDDEN SPRINGS CT
County CARROLL
Date 01/03/02
Sheet No. 1 OF 1

TRAFFIC CODES
TRAFFIC CONTROLS: STOP SIGN-SS, TRAFFIC LIGHT=T.L., FLASHING RED BALL-F.R.

TRAFFIC CODES
PARKING RESTRICTIONS: A.M. PEAK, P.M. PEAK, A.M./P.M. PEAK, NO PARKING ANYTIME-N.P., COMM/IND. ACCESS=E

SYSTEM				TRAFFIC		LINE DIAGRAM	TRAFFIC			PAVEMENT DATA
	FUNCT CLASS	HWY SYS	HPMS SAMPLE	PREG. REST.	COM/IND ACCESS		CONTROL	COM/IND ACCESS	PREG. REST.	
						SLEEPY HOLLOW DR PVT				
						D E				
						CAL 0 21 SAC				
	Rural Local					0 14 PT				18'I
						45°				2UNL
						0 09 PC				
						FARMINGTON LA				
						CO 0 00 1515 (01-19) GJT	SS			

COUNTY _____ ROAD NO. _____ PAGE ___ OF ___

SYSTEM				TRAFFIC		LINE DIAGRAM	TRAFFIC			PAVEMENT DATA
	FUNCT CLASS	HWY SYS	HPMS SAMPLE	PRKG REST	COM/IND ACCESS		CONTROL	COM/IND ACCESS	PRKG. REST.	

SHA 51.3 - 8 Revised
4.83

01-19
01/03/02
SS/WP

MARYLAND STATE HIGHWAY ADMINISTRATION

ROAD INVENTORY SHEET

Party Chief S. SNYDER
Recorder W PLEW
Assistant
Map No./Dir. C11 / S
State Coordinates 284-570

Road No. CO 1515
Road Name FARMINGTON LA
County CARROLL
Date 01/03/02
Sheet No. 1 OF 2

TRAFFIC CODES
TRAFFIC CONTROLS: STOP SIGN-SS, TRAFFIC LIGHT-T.L., FLASHING RED BALL-F.R.

TRAFFIC CODES
PARKING RESTRICTIONS: A.M. PEAK, P.M. PEAK, A.M./P.M. PEAK, NO PARKING ANYTIME-N.P., COMM/IND. ACCESS=I

SYSTEM				TRAFFIC		LINE DIAGRAM	TRAFFIC			PAVEMENT DATA
	FUNCT CLASS	HWY SYS	HPMS SAMPLE	PREG. REST.	COMM/IND ACCESS		CONTROL	COMM/IND ACCESS	PREG. REST.	
						0 33 PT				
						THISTLE DR 30°				
						PVT 0 25				
						0 22 PC				
						HIDDEN SPRINGS CT				
						0 17 CO 1514 (01-18) @0.00				
	Rural Local									
						NATURES WAY @35				
						CO 1513 (01-17) 0 05				20'I
										2UML
	K					0 00				
						ROAD END				

COUNTY CARROLL ROAD NO. CD 1515 PAGE 2 OF 2

SYSTEM				TRAFFIC		LINE DIAGRAM	TRAFFIC			PAVEMENT DATA
FUNCT CLASS	HWY SYS	NPMS SAMPLE		PRKG REST	COM/IND ACCESS		CONTROL	COM/IND ACCESS	PRKG. REST.	
						DE				
						CUL 0 47 SAC				
						HERON DR				
Rural Local						PVT 0 40				
										20'I
										2UML

SHA 51.3 - 8 Revised
4.83

01-20
01-03-02
SS/WP

MARYLAND STATE HIGHWAY ADMINISTRATION

ROAD INVENTORY SHEET

Party Chief S. Snyder
Recorder W. Plew
Assistant
Map No./Dir. C11 / W
State Coordinates 184-569

Road No. CO 1516
Road Name KINGFISHER CT
County CARROLL
Date 01-03-02
Sheet No. 1 OF 1

TRAFFIC CODES
TRAFFIC CONTROLS: STOP SIGN-SS, TRAFFIC LIGHT-T.L., FLASHING RED BALL-F.R.

TRAFFIC CODES
PARKING RESTRICTIONS: A.M. PEAK, P.M. PEAK, A.M./P.M. PEAK, NO PARKING ANYTIME-N.P., COMM/IND. ACCESS-E

SYSTEM: FUNCT CLASS	SYSTEM: HWY SYS	SYSTEM: HPMS SAMPLE	TRAFFIC: PRKG. REST.	TRAFFIC: COM/IND ACCESS	LINE DIAGRAM	TRAFFIC: CONTROL	TRAFFIC: COM/IND ACCESS	TRAFFIC: PRKG. REST.	PAVEMENT DATA
					D E				
					CUL 0 11 SAC				
Rural Local									18' I
									2 uml
					WOODBINE RD				
					CO 0 00 565 @3.59	SS			

COUNTY _____ ROAD NO. _____ PAGE ___ OF ___

SYSTEM				TRAFFIC		LINE DIAGRAM	TRAFFIC				PAVEMENT DATA
FUNCT CLASS	HWY SYS	HPMS SAMPLE		PRES. DESI	COM/IND ACCESS		SCHOOL	COM/IND ACCESS	PRES. DESI		

CARROLL COUNTY

CO 1517

SEE INVENTORY

OF

OP 248

HOLLENBERRY RD

SHA 51.3 - 8 Revised
4.83

00-6<0EX3
SS/AQ
1-24-01

MARYLAND STATE HIGHWAY ADMINISTRATION

ROAD INVENTORY SHEET

Party Chief S. Snyder
Recorder A. Quattrochi
Assistant
Map No./Dir. B-11 / N
State Coordinates 807-642

Road No. ~~OP 1272~~ Co 1518
Road Name ORANGE TREE CT
County CARROLL
Date 1-24-01
Sheet No. 1 OF 1

02-16

TRAFFIC CODES

TRAFFIC CONTROLS: STOP SIGN-SS, TRAFFIC LIGHT=T.L., FLASHING RED BALL=F.R.

TRAFFIC CODES

PARKING RESTRICTIONS: A.M. PEAK, P.M. PEAK, A.M./P.M. PEAK, NO PARKING ANYTIME=N.P., COMM/IND. ACCESS=E

SYSTEM				TRAFFIC		LINE DIAGRAM	TRAFFIC				PAVEMENT DATA
	FUNCT CLASS	HWY. SYS	HPMS SAMPLE	PREG. REST.	COMM/IND ACCESS		CONTROL	COMM/IND ACCESS	PREG. REST.		
						ROAD END					
						003					
											30' G
											JC-C
											2UML
						EDEN FARMS CIR	SS				
						OP CO 000 1269 1323					

COUNTY _____ ROAD NO. _____ PAGE ___ OF ___

SYSTEM				TRAFFIC		LINE DIAGRAM	TRAFFIC			PAVEMENT DATA
	FUNCT. CLASS	HWY SYS	HPMS SAMPLE	PRKG. REST.	COM/IND ACCESS		CONTROL	COM/IND ACCESS	PRKG. REST.	

SHA 51.3 - 8 Revised
4.83

MARYLAND STATE HIGHWAY ADMINISTRATION

ROAD INVENTORY SHEET

Party Chief _____
Recorder _____
Assistant _____
Map No./Dir. 1E
State Coordinates _____

Road No. Co 9000
Road Name RALPH ST EXT
County CARROLL
Date 12-1-92
Sheet No. 1 OF 1

SYSTEM				TRAFFIC		LINE DIAGRAM	TRAFFIC			PAVEMENT DATA
FED. AID.	FUNCT CLASS.	HWY. SYS.	HPMS SAMPLE	PRK.G. REST.	COM/IND. ACCESS		CONTROL	COM/IND. ACCESS	PRK.G. REST.	

WESTMINSTER

FROM MD 0451 (RALPH ST)
(0.00) @ .06

TO MD 0450 (RALPH ST)
(0.05) @ 0.00

URBAN GLLECTOR

TOTAL MILEAGE (0.05)

TRAFFIC CODES

TRAFFIC CONTROLS: STOP SIGN=SS,
TRAFFIC LIGHT=T.L.,
FLASHING RED BALL=F.R.

TRAFFIC CODES

PARKING RESTRICTIONS: A.M. PEAK,
P.M. PEAK, A.M./P.M. PEAK, NO PARKING
ANYTIME=N.P., COMM/IND. ACCESS=E


SYSTEM
FED. AID.
FUNCT. CLASS.
HWY. SYS.
HPMS SAMPLE
TRAFFIC
PRK'G. REST.
COM/IND ACCESS
LINE DIAGRAM
TRAFFIC
CONTROL
COM/IND ACCESS
PRK'G. REST.
PAVEMENT DATA

SHA 51.3 - 8 Revised
4.83

MARYLAND STATE HIGHWAY ADMINISTRATION

ROAD INVENTORY SHEET

Party Chief _____
Recorder _____
Assistant _____
Map No./Dir. 1E
State Coordinates _____

Road No. C09001
Road Name RALPH ST EXT
County CARROLL
Date 12-1-92
Sheet No. 1 OF 1

SYSTEM				TRAFFIC		LINE DIAGRAM	TRAFFIC			PAVEMENT DATA
FED. AID.	FUNCT CLASS.	HWY. SYS.	HPMS SAMPLE	PRK.G. REST.	COM/IND. ACCESS		CONTROL	COM/IND. ACCESS	PRK.G. REST.	
						FROM MU 0450 (RALPH ST) (0.00) @ 0.46				
						TO OPTIO (RALPH ST) (0.15) @ 0.06				
						UNKNOWN SELECTION				
						TOTAL MILEAGE 0.15				
						UNASSIGNED				
						NOW C01402				
						2/9/01 JK				

TRAFFIC CODES

TRAFFIC CONTROLS: STOP SIGN=SS, TRAFFIC LIGHT=T.L., FLASHING RED BALL=F.R.

TRAFFIC CODES

PARKING RESTRICTIONS: A.M. PEAK, P.M. PEAK, A.M./P.M. PEAK, NO PARKING ANYTIME=N.P., COMM/IND. ACCESS=E

SYSTEM				TRAFFIC		LINE DIAGRAM	TRAFFIC				PAVEMENT DATA
FED. AID.	FUNCT. CLASS.	HWY. SYS.	HPMS SAMPLE	PRKG. REST.	COM/IND ACCESS		CONTROL	COM/IND ACCESS	PRKG. REST.		

SHA 51.3-8
11-15-72

STATE HIGHWAY ADMINISTRATION OF MARYLAND

ROAD INVENTORY SHEET

Party Chief GS
Recorder KH
Helper

Map No. C11 HENRYTON STATE HOSPITAL

Road No. SR 1
Road Name
Sheet No. 1 of 1
Date 10-17-85
County CARROLL
State Coordinates 824-553

SR 0 34 2

0 27 PT 180°

OP 1085

0 24 ~~6 7 6 5~~ PC

N

0 17 PT 150

0 05 PC

20° 0 02

0 01 10° 17' I 17' CW

ROAD 0 00 END

SHA 51.3-8
11-15-72

ROAD INVENTORY SHEET

Road No. ____________________
Road Name ____________________
Sheet No. ____________________
Date ____________________
County ____________________
State Coordinates ____________________

Form 6 HPS (Rev. 1961)

ROAD INVENTORY SHEET

Party Chief: T. LANDON
Recorder: W. WARFIELD
Helper:

Map No. 15 HENRYTON STATE HOSPITAL

Road No.: ~~O.S.~~ SR 2
Road Name:
Sheet No.: 1 of 1
Date: 6-7-73
County: Carroll - District - 5
State Coordinates: 824 - 553

	ROAD 0	28 END			
	0	25	BLDG.	PT 95° PRC	21' I "J" C-RT. 21' CW
PRC 160° PC	0	20			
	0	17			
	0	15	ADMIN. BLDG.		
	0	12	~~O.S.~~ SR 1		
HENRYTON P.O.	0	11			
	0	09		PT 110° PC	
	0	06			
25° MAINT. SHOP	0	02			17' I 17' CW
	ROAD 0	00 END			

HOSPITAL BLDGS

N

H

Form 6 HPS (Rev. 1961)

ROAD INVENTORY SHEET

Road No. ________
Road Name ________
Sheet No. ________
Date ________
County Carroll - District
State Coordinates ________

Form 6 HPS (Rev. 1961)

ROAD INVENTORY SHEET

Party Chief T. LANDON
Recorder W. WARFIELD
Helper

OPEN 8:00 A.M TILL 1000 P.M.

Map No. 15 PATAPSCO STATE PARK

Road No. ~~S.R.~~ 0.S. 3
Road Name
Sheet No. 1 OF 1
Date 6-6-73
County Carroll - District -5
State Coordinates 831-556

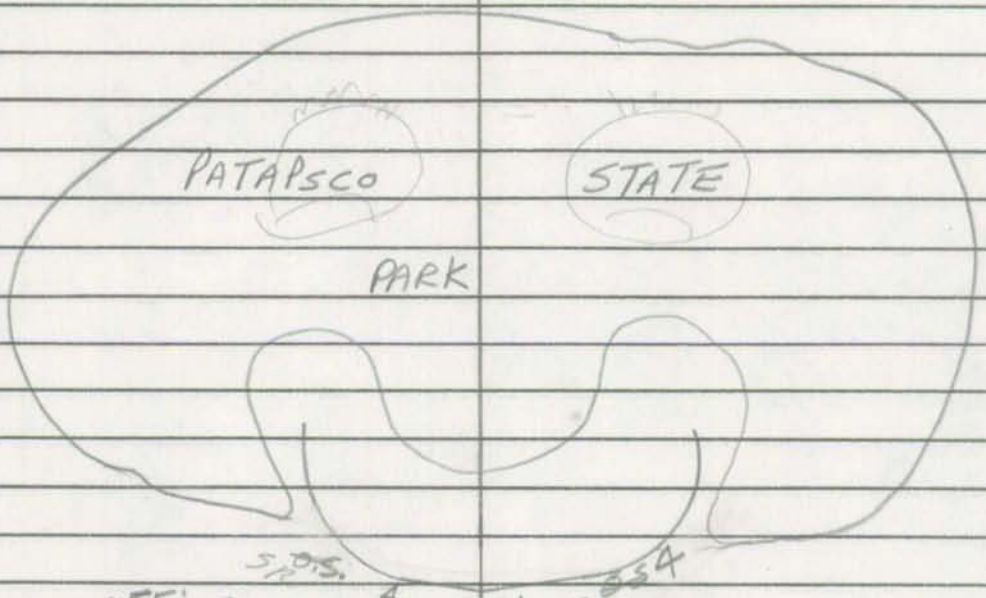

OFFICE	0	21		
	0	18	PT 170° PC	
	0	13		20' I 24' CW
PT 160° PRC	0	10		
	0	04	PRC 80° PC	
	GATE 0	01		24' I "I" C-C
BALTIMORE Co.	000		Co. RD. 740	

E

Form 6 HPS (Rev. 1961)

ROAD INVENTORY SHEET

Road No. _____
Road Name _____
Sheet No. _____
Date _____
County Carroll - District
State Coordinates _____

Form 6 HPS (Rev. 1961)

ROAD INVENTORY SHEET

Party Chief T. LANDON
Recorder W. WARFIELD
Helper

Map No. 15 PATAPSCO STATE PARK

Road No. ~~O.S.~~ SR 4
Road Name
Sheet No. 1 OF 2
Date 6-7-73
County Carroll - District - 5
State Coordinates 833-555

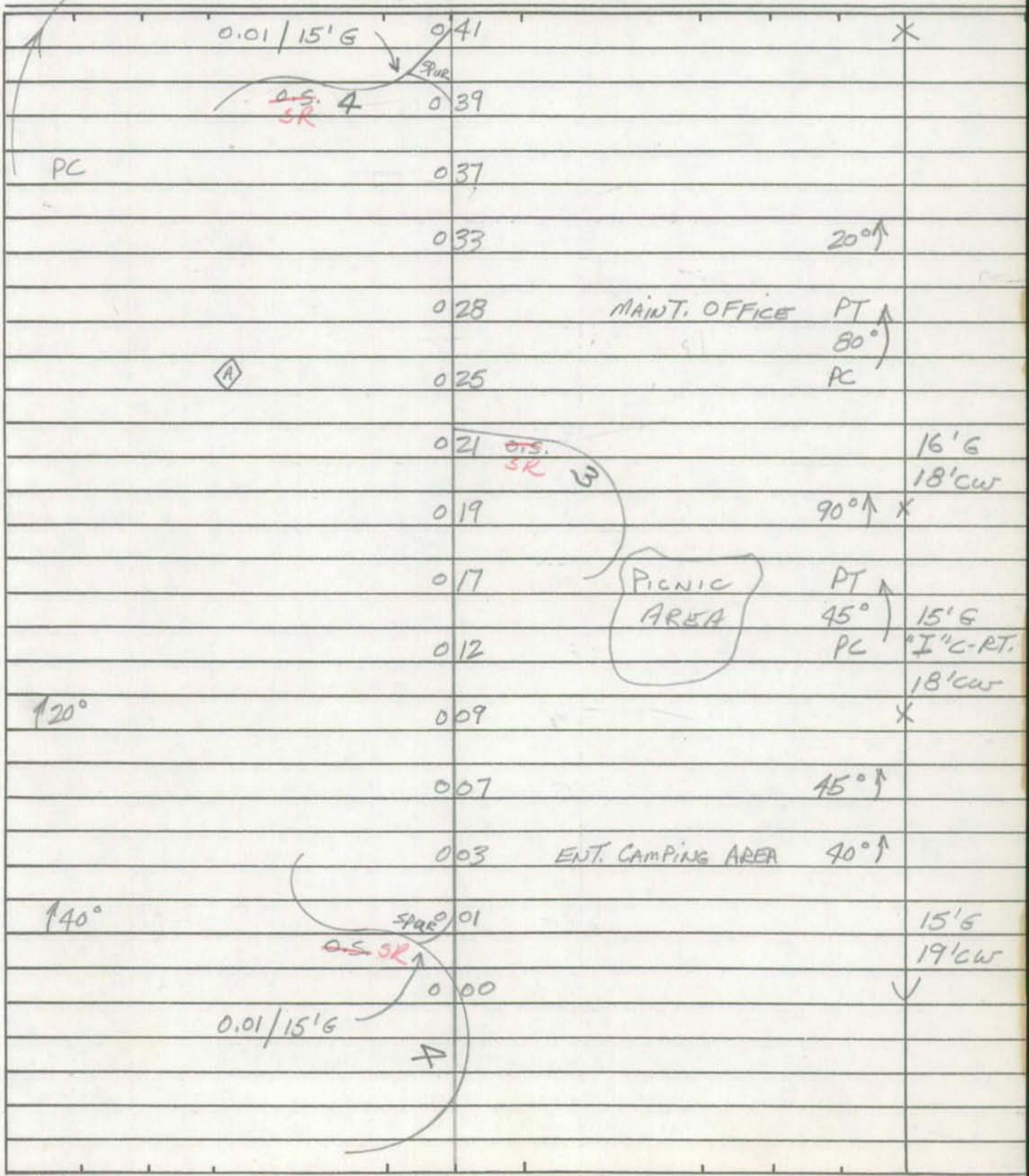

Form 6 HPS (Rev. 1961)

ROAD INVENTORY SHEET

Road No. ~~U.S.~~ SR 4
Road Name
Sheet No. 2 of 2
Date 6-1-73
County Carroll - District
State Coordinates



	ROAD 0	97 END	
PT 80° PC	0	94	
	0	86	
15°	0	80	
	5	79	
	0	75	
PT 90° PC	0	71	
	0	65	70°
	0	55	15°
PT 100°	0	50	20' I 20' CW

Form 6 HPS (Rev. 1961)

ROAD INVENTORY SHEET

Party Chief T. LANDON
Recorder W. WARFIELD
Helper

Map No. 15 PATAPSCO STATE PARK

Road No. SR ~~U.S.~~ 5
Road Name
Sheet No. 1 OF 1
Date 6-7-73
County Carroll - District - 5
State Coordinates 832-554

S

PARKING LOT

PICNIC AREA

ROAD 0 09 END

0 05

PT 70° PC

0 01

20' I
20' CUR

~~U.S.~~ SR 0 00

4

Form 6 HPS (Rev. 1961)

ROAD INVENTORY SHEET

Road No. __________
Road Name __________
Sheet No. __________
Date __________
County Carroll - District
State Coordinates __________

Form 6 HPS (Rev. 1961)

00-2MU
SS/AY
1-22-01

CO 927

ROAD INVENTORY SHEET

Party Chief: T. LANDON
Recorder: W. WARFIELD
Helper:

Map No. 15 SPRINGFIELD STATE HOSPITAL

Road No.: ~~O.S.~~ SR 6
Road Name: BUTTERCUP RD
Sheet No.: 1 OF 2
Date: 6-7-73
County: Carroll - District 5
State Coordinates: 812-559

↑10°	MAIN STREET ~~Cooper DR~~ ~~O.S.~~ ~~8~~ 11 ~~SR~~ MW 0155	0 79		X
		0 78	SPRINGFIELD FIRE DEPT.	
		0 77	MAINT. BLDG.	24' I 28' CW
	5TH ST ~~O.S.~~ SR 7	0 74	POWER PLANT	X
↑PT 40° PC		0 67	SEWAGE TREAT. PLANT 500'	20' I 20' CW
		0 63		X
		0 60	WATER TREAT. PLANT 15° ↑	
	WATER TANK	0 54		18' I 18' CW
		0 50	24" CMP	X
		0 39	PT 40° PC	
	ENT. WESTINGHOUSE	0 33		
↑PT 50° PRC		0 26	CORRECTIONAL CAMP	18' G 18' CW
		0 16	PRC 60° PC	X
	~~ARRINGTON~~ RAINCLIFFE ~~MARRIOTTSVILLE~~ RD.	0 10		20' G 20' CW
	Co.	0 00	757 ~~757~~ ~~758~~	✓

Urban Local

N ↑

C.O. 77-43 927

Form 6 HPS (Rev. 1961)

ROAD INVENTORY SHEET SR

Road No. ~~U.S. 6~~
Road Name
Sheet No. 2 of 2
Date 6-7-73
County Carroll - District
State Coordinates

MD.	1	61	32	↑
EDUCATION BLDG.	1	57		45°↑
	1	52	T H Ⓐ-500'	
15°	1	47		20'H
				24'CW
MD Rte CORRECTIONAL		TRAINING COMM.		
~~U.S.~~ SR	1	35	+5	X
CONV. HOME	1	32		
BLDG.	1	25	BLDG.	
	1	19	BLDG.	26'H
		3RD ST		30'CW
	1	09 ~~U.S.~~ SR	11	20°↑X
	1	06	BLDG.	
4TH	1	02	ST	30"CMP
~~U.S.~~ SR	1	00	9	
	0	98	CANTEEN	
	0	95	NURSES HOME & LIBRARY	
	0	86	CAFETERIA	
	0	84		100°↑
PINEY	0	82	RUN	28'H
				28'CW
			SEE BR. SH. 1-A	

Form 5-HPS
(Revised 1961)

MARYLAND STATE ROADS COMMISSION
PLANNING AND PROGRAMMING DIVISION

S26130

IN COOPERATION WITH
U.S. BUREAU OF PUBLIC ROADS

MAP #15
DIST. 5
811-564

BRIDGE SHEET

SPRINGFIELD
STATE HOSPITAL

ROAD NO. SR ~~U.S.~~ 6

SHEET NO. 1-A

PARTY NO.

DATE 6-7-73

COUNTY CARROLL

RATED CAPACITY

FOR ALL STRUCTURES HAVING A TOTAL OPENING OF MORE THAN 20 FEET AS DEFINED IN NOTE 1.

ODOMETER READING 0.82 NAME OF (STREAM), RAILROAD OR HIGHWAY CROSSED PINEY RUN

NUMBER OF RAILROAD TRACKS

KIND OF CROSSING (NOTE 2)

UNDERPASS-SIMPLE UNDERPASS-COMBINED (NOTE 3) OVERPASS BRIDGE OVER SYSTEM

DESCRIPTION

NUMBER OF SPANS	LENGTH EACH SPAN (NOTE 4)	TYPE (NOTE 5)
3	14'	CONC.

TOTAL LENGTH-ON LINE OF ROAD OVER-ALL (NOTE 6) 46'

MATERIAL

SUBSTRUCTURE CONC. SUPERSTRUCTURE GUARD RAILS

FLOOR CONC.

CLEARANCES

ROADWAY (NOTE 7) 32' I "J" C-C SIDEWALK WIDTHS: RIGHT 5' J LEFT

SURFACE OF ROAD TO STREAM BED 30' EST. FOR OVERPASSES, SHOW DISTANCES TO TOP OF RAIL OR SURFACE OF LOWER ROAD. (NOTE 8)

SURFACE OF ROAD TO BOTTOM PORTAL (MINIMUM OVERHEAD CLEARANCE

CLEAR DISTANCE OF OPENING ABOVE STREAM BED 12' (WATERWAYS ONLY)

POSTED LOAD LIMITS BRIDGE NO. 6010 CONSTRUCTION DATE

GENERAL CONDITION OF BRIDGE: CHECK IF GOOD, FAIR, OR POOR, DESCRIBE DEFECTS IF SERIOUS.

	GOOD	FAIR	POOR
SUPERSTRUCTURE	✓		
FLOOR	✓		
SUBSTRUCTURE	✓		

PAINT BADLY CORRODED OR RUSTED

TYPE OF PROTECTION FOR DRAWBRIDGES (NOTE9)

(NOTES ON REVERSE SIDE)

S26130

Notes:

1. In agreement with Federal-aid standards, a bridge is defined as a structure including supports erected over a depression or an obstruction, as water, highway, or railway, and having a track or passageway for carrying traffic or other moving loads, and having a length measured along the center of roadway of more than 20 feet between undercoping of abutments or spring lines of arches, or extreme ends of openings for multiple boxes and pipes, where the clear distance between openings is less than half of the smaller contiguous opening.

2. Show kind of crossing by checking descriptive item applicable. For multiple-span bridges give complete information on each span including approach spans. Indicate on leg sheet the odometer reading, position, and angle of skew of structure with respect to center line of road and by arrow the direction of stream flow.

3. Give information on the span over the highway only.

4. For span length use center to center of bearings, otherwise the clear opening. Skew bridges will be measured along center line of road. See Note 1.

5. Show general type such as: Trestle, Truss, Girder, I-Beam, Rigid Frame, Arch, Slab, Suspension, or Covered Bridge. See illustrations attached. Describe draw spans by classifications listed in Article X, Section 2 of Manual.

6. The length of a bridge structure is the over-all length measured along the line of survey stationing back to back of back-walls of abutments, if present, otherwise end to end of bridge floor, but in no case less than the total clear opening of the structure.

7. Give minimum lateral clearance. Where traffic lanes are separated by bridge numbers, show clearance width of each lane separately. Special conditions should be explained by notes.

8. In case of overhead bracing or arch construction, measurement shall be made to the lowest point above the road surface.

9. Use classification listed on RR crossing sheets. Form 4 HPS.

Remarks: _____

A rearrangement of the form similar to that shown on the attachment may be used to provide space for coding.

Form 6 HPS (Rev. 1961)

ROAD INVENTORY SHEET

Party Chief T. LANDON
Recorder W. WARFIELD
Helper

Map No. 15 SPRINGFIELD STATE HOSPITAL

Road No. O.S. 7
Road Name 5TH St.
Sheet No. 1 OF 1
Date 6-8-73
County Carroll - District - 5
State Coordinates 811-562



Form 6 HPS (Rev. 1961)

ROAD INVENTORY SHEET

Road No. _____
Road Name _____
Sheet No. _____
Date _____
County Carroll - District
State Coordinates _____

SR 8

CARROLL COUNTY

UNASSIGNED

NOW

MU 0155, SYKESVILLE

MAIN STREET

00-2

Form 6 HPS (Rev. 1961)

ROAD INVENTORY SHEET

SR

Party Chief T. LONDON
Recorder W. WARFIELD
Helper

Road No. ~~0.5.~~ 9
Road Name 4TH ST
Sheet No. 1 OF 2
Date 6-8-73
County Carroll - District 5
State Coordinates 811-566

Map No. 15 SPRINGFIELD STATE HOSPITAL

	067	60"CMP SQUASH	
	063	ADMIN. BLDG.	
	057	60"CMP 10° ↑	20'I 20'CW
~~SR~~ BUTTRUM ~~0.5.~~	045 RD 6		X
	042	20° ↑	
	039	BLDG.	
↑10°	037		
MEDICAL & SURGICAL BLDG.	035	BLDG.	
	033	PT ↑	
3 BLDG.	028	100°	
	015	PC	20'I "J"C-C
WATER TANK 400'	012		X
1 PT 45° PC	009		
	004		24'I 24'CW
AUTH: ~~MD CORRECTIONAL~~ ~~SR~~ ~~0.5.~~ VEHICLES	000	TRAINING COMMISSIONS ONLY! ~~15~~	✓

5 ↑ Urban Local

Form 6 HPS (Rev. 1961)

ROAD INVENTORY SHEET

Road No. O.SR 9
Road Name 4TH ST
Sheet No. 2 of 2
Date 6-8-73
County Carroll - District
State Coordinates

BLDG.

ROAD 077 END PT
90°
072 PC

~~O.S.~~ SR 10 068

SAME

Form 6 HPS (Rev. 1961)

L

ROAD INVENTORY SHEET

SR

Party Chief T. LANDON
Recorder W. WARFIELD
Helper

Road No. ~~U.S.~~ 10
Road Name
Sheet No. 1 OF 1
Date 6-8-73
County Carroll - District 5
State Coordinates 813-565

Map No. 15 SPRINGFIELD STATE HOSPITAL

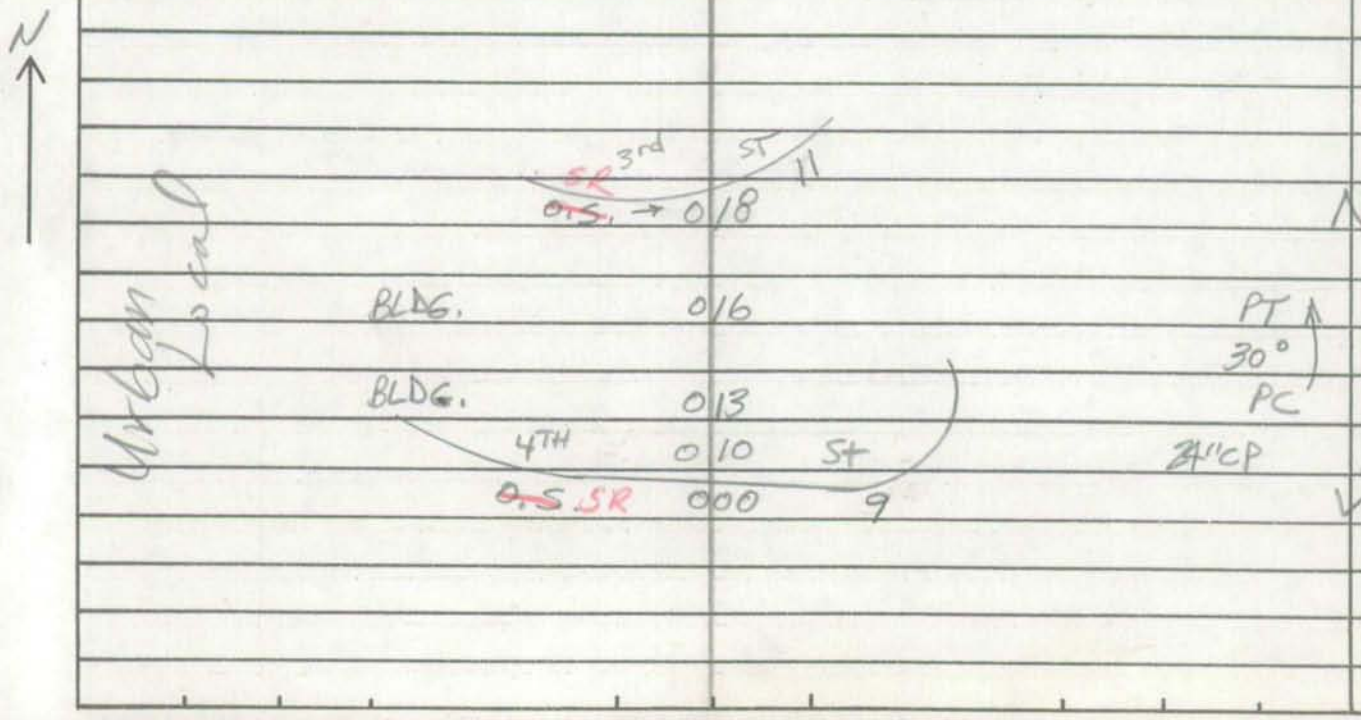

Form 6 HPS (Rev. 1961)

ROAD INVENTORY SHEET

Road No. _____
Road Name _____
Sheet No. _____
Date _____
County Carroll - District
State Coordinates _____

Form 6 HPS (Rev. 1961)

ROAD INVENTORY SHEET

SR

Party Chief T. LANDON
Recorder W. WARFIELD
Helper

Road No. O.S. 11
Road Name 3RD ST
Sheet No. 1 OF 1
Date 6-8-73
County Carroll - District 5
State Coordinates 811-565

Map No. 15 SPRINGFIELD STATE HOSPITAL



Form 6 HPS (Rev. 1961)

ROAD INVENTORY SHEET

Road No. _____
Road Name _____
Sheet No. _____
Date _____
County Carroll - District
State Coordinates _____

Form 6 HPS (Rev. 1961)

ROAD INVENTORY SHEET

Party Chief T. LANDON
Recorder W. WARFIELD
Helper

Map No. 15 SPRINGFIELD STATE HOSPITAL

Road No. ~~U.S.~~ SR 12
Road Name
Sheet No. 1 OF 1
Date 6-8-73
County Carroll - District 5
State Coordinates 812-566



Form 6 HPS (Rev. 1961)

ROAD INVENTORY SHEET

Road No. ____________________

Road Name ____________________

Sheet No. ____________________

Date ____________________

County Carroll - District

State Coordinates ____________________

Form 6 HPS (Rev. 1961)

ROAD INVENTORY SHEET

Party Chief T. LANDON
Recorder W. WARFIELD
Helper

Map No. 15 SPRINGFIELD STATE HOSPITAL

Road No. O.S. 13
Road Name
Sheet No. 1 of 1
Date 6-8-73
County Carroll - District 5
State Coordinates 812-566



Form 6 HPS (Rev. 1961)

ROAD INVENTORY SHEET

Road No. ______________________

Road Name ______________________

Sheet No. ______________________

Date ______________________

County Carroll - District

State Coordinates ______________________

Form 6 HPS (Rev. 1961)

ROAD INVENTORY SHEET

Party Chief T. LANDON
Recorder W. WARFIELD
Helper

Road No. ~~O.S. 14~~ SR
Road Name
Sheet No. 1 OF 1
Date 6-7-73

Map No. 15 SPRINGFIELD STATE HOSPITAL
County Carroll - District 5
State Coordinates 812-566

DO NOT CODE

ROAD 0 07 END

0 05 BLDG. 12'G

16'CW

0 03 18'J

18'CW

0 00

MD Police* Correctional Training Comm. ~~O.S.~~ SR Auth. Vehicles Only 15

N →

Urban Local

Form 6 HPS (Rev. 1961)

ROAD INVENTORY SHEET

Road No. _____
Road Name _____
Sheet No. _____
Date _____
County Carroll - District
State Coordinates _____

Form 6 HPS (Rev. 1961)

DO NOT CODE – MD Police & Correctional Training Access Rd

99CASEX#3A SS/AB 0-25-00

ROAD INVENTORY SHEET

S/R

Party Chief T. LANDON
Recorder W. WARFIELD
Helper

Road No. ~~U.S. 7/6~~
Road Name
Sheet No. 1 OF 2
Date 6-7-73
County Carroll - District 5
State Coordinates 810-566

Map No. 15 SPRINGFIELD STATE HOSPITAL



Form 6 HPS (Rev. 1961) DO NOT CODE

ROAD INVENTORY SHEET

Road No. ~~O.S. 1/5~~ 5R
Road Name
Sheet No. 2 of 2
Date 6-7-73
County Carroll - District
State Coordinates

~~RD.~~
~~756~~
755

~~SLACKS~~ ~~123~~

~~Co.~~ ~~122~~ ~~H H-50'~~ ~~10°↑~~

~~117~~ ~~60°↑~~

↑70° ~~114~~

~~103~~ ~~15°↑~~

ROAD 085 END

073 CBL-4-XW-20'XD-4' 10°↑

SAME

COPY

SHA 51.3 - 8 Revised
4.83

MARYLAND STATE HIGHWAY ADMINISTRATION

ROAD INVENTORY SHEET

SIGN - CLOSED 9:00 PM TILL 5:00 AM

Party Chief T. LANDON
Recorder W WARFIELD
Assistant
Map No./Dir. 15 /
State Coordinates 829 -571

Road No.
Road Name BALTO MUN CITY
County CARROLL
Date 6-5-73
Sheet No. 1 OF

TRAFFIC CODES
TRAFFIC CONTROLS: STOP SIGN=SS, TRAFFIC LIGHT=T.L., FLASHING RED BALL=F.R.

TRAFFIC CODES
PARKING RESTRICTIONS: A.M. PEAK, P.M. PEAK, A.M./P.M. PEAK, NO PARKING ANYTIME=N.P., COMM/IND. ACCESS=E

SYSTEM				TRAFFIC		LINE DIAGRAM	TRAFFIC			PAVEMENT DATA
FED. AID.	FUNCT. CLASS.	HWY. SYS.	HPMS SAMPLE	PRKG. REST.	COM/IND. ACCESS		CONTROL	COM/IND. ACCESS	PRKG. REST.	
						LIBERTY RESERVOIR				
						BOAT RAMP				
						ROAD 030 END				12'G
										12'G-W
						018 20°				
						014				14'G
						RD 721				
						OAKLAND 000 CO				

SYSTEM				TRAFFIC		LINE DIAGRAM	TRAFFIC			PAVEMENT DATA
FED. AID.	FUNCT. CLASS.	HWY. SYS.	HPMS SAMPLE	PRK.G. REST.	COM/IND ACCESS		CONTROL	COM/IND ACCESS	PRK.G. REST.	