CAROLINE COUNTY
COUNTY ROAD INVENTORIES
COUNTY ROUTES
401 TO ____
SR, GV & OP INVENTORIES

SHA 51.3-8
11-15-72

STATE HIGHWAY ADMINISTRATION OF MARYLAND

P7-79
73-9 TL VER.
FR. 9/6/77

ROAD INVENTORY SHEET

Party Chief W. Dombroski
Recorder D. Taylor
Helper

Map No. H15

Road No. Co 401
Road Name Adkins Avenue
Sheet No. 1 of 1
Date 1-16-74
County Caroline
State Coordinates 1079-331



SHA 51.3-8
11-15-72

ROAD INVENTORY SHEET

Road No. _____
Road Name _____
Sheet No. _____
Date _____
County _____
State Coordinates _____

SHA 51.3-8
11-15-72

STATE HIGHWAY ADMINISTRATION OF MARYLAND

ROAD INVENTORY SHEET

Party Chief: J. LANDON
Recorder: F. RHODES
Helper:

Map No. H15

Road No.: CO. 402
Road Name: ~~(WACHTER AVE)~~ WATCHER AVE
Sheet No.: 1 of 1
Date: 9/7/77
County: CAROLINE
State Coordinates: 1116-329

N

F ← 500' → E

ROAD ~~CUL~~ 0 13 END ~~SAC.~~

4 H

0 03

6 H

0 01

~~(KLEIN CO.~~

0 00 ST ~~AVE.)~~ 387

78-8
20'F
~~24'E~~
30'CW

SHA 51.3-8
11-15-72

ROAD INVENTORY SHEET

Road No. _____
Road Name _____
Sheet No. _____
Date _____
County _____
State Coordinates _____

SHA 51.3-8
11-15-72

STATE HIGHWAY ADMINISTRATION OF MARYLAND

(92-22)
(92-46)
BB/AH
3-22-93

P6-79

ROAD INVENTORY SHEET

Party Chief: T. LANDON
Recorder: F. RHODES
Helper:

Map No. G15

Road No. CO. 403
Road Name: TUCKAHOE SPRINGS DR.
Sheet No. 1 OF 1
Date: 9/21/77
County: CAROLINE
State Coordinates: 1112-367

		H		
	D	E		
CUL	0	67 SAC		
H	0	61	H	
H	0	53	H	PT
	0	49 ~~RIVER ST~~ CT CO. 416		95°
H	0	43	H	PC
H	0	34		
15° H	0	26	H	
	0	20	H	PT
H	0	17		30°
	0	15		PC
~~GREEN RD~~ CT CO. 415	0	14		
3 H	0	11	4 H	
	0	02		20'F 30'CW
MD.	0	00 328		

SE

SHA 51.3-8
11-15-72

ROAD INVENTORY SHEET

Road No. _____
Road Name _____
Sheet No. _____
Date _____
County _____
State Coordinates _____

SHA 51.3-8
11-15-72

STATE HIGHWAY ADMINISTRATION OF MARYLAND

TLVER.
FR. 9/21/77

PG-79

ROAD INVENTORY SHEET

Party Chief D. TAYLOR
Recorder F. RHODES
Helper

Map No. 5 G15
74-7

Road No. CO. 404
Road Name QUAIL RUN RD.
Sheet No. 1 OF 1
Date 11/27/75
County CAROLINE
State Coordinates 1106-382



SHA 51.3-8
11-15-72

ROAD INVENTORY SHEET

Road No. _____
Road Name _____
Sheet No. _____
Date _____
County _____
State Coordinates _____

Form 6 HPS (Rev. 1961)

1114-357

93 EX #3
2-24-94
BB/TM

TL VER.
FR. 9/8/77

P 6-79
9400 EF #1
BB AH
1-9-94

ROAD INVENTORY SHEET

CO-405

Party Chief F. SETTAN
Recorder TILANDON
Chainman

A/T (92-23)
BB/AH
3-24-93

615

~~To Be Developed~~

Road No. ~~OP 2~~ DR
Name HOLLY PARK ~~RD~~
Sheet No. 10F1
Date 8-12-66
County CAROLINE

	GILPIN PT.		RD.			
	CO	0	30	489 @.89	~~172~~	
CHOPTANK RIVER	PT	0	27			
	45°					
	PC	H	0	23		
	PT	H	0	18		
	45°	H	0	17		
	PC	H	0	15		
NON FA		H	0	11		
R-LOCAL						
	PT	H	0	08	H	74-8
	45°					20'F
	PC	H	0	02		~~16'E~~
	GILPIN PT.		RD.			24'CW
	CO	0	00	489 @.76	~~172~~	

N

SHA 51.3-8
11-15-72

STATE HIGHWAY ADMINISTRATION OF MARYLAND

P679

ROAD INVENTORY SHEET OP 50

Party Chief: T. LANDON
Recorder: F. RHODES
Helper:

Map No. H 15

Road No.: CO. 406
Road Name: LUSK DR.
Sheet No.: 1 OF 1
Date: 9/7/77
County: CAROLINE
State Coordinates: 1100-311



SHA 51.3-8
11-15-72

ROAD INVENTORY SHEET

Road No. _____
Road Name _____
Sheet No. _____
Date _____
County _____
State Coordinates _____

SHA 51.3-8
11-15-72

STATE HIGHWAY ADMINISTRATION OF MARYLAND

ROAD INVENTORY SHEET

Party Chief T. LANDON VER.
Recorder F. RHODES 9/21/77
Helper

Map No. G06 F15 76-10

Road No. CO. 407
Road Name ORLY DR.
Sheet No. 1 OF 1
Date 1/25/77
County CAROLINE
State Coordinates 1127-388

H H

ROAD 031 END

029 H

↑90° 027

SW ↑

023 90°↑

017 H

016 90°↑

↑90° 009

H 007 20'F 30'CW

H 004

Y.V.S. (92-13) DR)

(ORLY

~~MD~~ Co 000 ~~404~~ 462

SHA 51.3-8
11-15-72

ROAD INVENTORY SHEET

Road No. _____
Road Name _____
Sheet No. _____
Date _____
County _____
State Coordinates _____

SHA 51.3-8
11-15-72

STATE HIGHWAY ADMINISTRATION OF MARYLAND

P6-79

ROAD INVENTORY SHEET LYN OAKS DR

Party Chief T. LANDON VER
Recorder F. RHODES 9/7/77
Helper

Map No. G06 G15
76-11

Road No. CO. 408
Road Name ~~(LYN OAKS DR.)~~
Sheet No. 1 OF 1
Date 11/25/77
County CAROLINE
State Coordinates 1111-355

SW

300' H

ROAD END
0 08

20'F
30'CW

GANEYS WHARF RD.
CO. 0 00 165.

SHA 51.3-8
11-15-72

ROAD INVENTORY SHEET

Road No. _____
Road Name _____
Sheet No. _____
Date _____
County _____
State Coordinates _____

SHA 51.3-8
11-15-72

STATE HIGHWAY ADMINISTRATION OF MARYLAND

ROAD INVENTORY SHEET

Party Chief: T. LANDON
Recorder: F. RHODES
Helper:

Map No.: G16

Road No.: CO 409
Road Name: WOODS DR.
Sheet No.: 1 OF 1
Date: 9/16/77
County: CAROLINE
State Coordinates: 1128-369

	D E		
CUL	0 68 SAC	H	
	0 62	H	
~~BUFFERS DELL~~ CO. 411	0 57		
SE ↑ H	0 52	H	
	0 45	H	PT 80° PC
	0 35		
	0 16 GREEN CIR. CO. 410		
	0 08		40°
75°	0 02		20'F 30'CW
PEALIQUOR CO.	0 00 RD. 130		

SHA 51.3-8
11-15-72

ROAD INVENTORY SHEET

Road No. _____
Road Name _____
Sheet No. _____
Date _____
County _____
State Coordinates _____

SHA 51.3-8
11-15-72

STATE HIGHWAY ADMINISTRATION OF MARYLAND

ROAD INVENTORY SHEET

Party Chief T. LANDON
Recorder F. RHODES
Helper

Map No. G 16

Road No. CO. 410
Road Name GREEN CIR.
Sheet No. 1 OF 1
Date 9/16/77
County CAROLINE
State Coordinates 1128-367

SW

D E
H CUL 0 04 SAC

20'F
30'CW

WOODS DR.
CO. 0 00 409

SHA 51.3-8
11-15-72

ROAD INVENTORY SHEET

Road No. _____
Road Name _____
Sheet No. _____
Date _____
County _____
State Coordinates _____

SHA 51.3-8
11-15-72

STATE HIGHWAY ADMINISTRATION OF MARYLAND

ROAD INVENTORY SHEET

Party Chief T. LANDON
Recorder F. RHODES
Helper

Map No. G16

Road No. CO. 411
Road Name DUFFERS DELL
Sheet No. 1 OF 1
Date 9/16/77
County CAROLINE
State Coordinates 1131-368

NW

GOLF COURSE

D E
CUL 0 13 SAC

0 09 H

70° 0 02 H 20'F 30'CW

WOODS CO. 0 00 DR 409

SHA 51.3-8
11-15-72

ROAD INVENTORY SHEET

Road No. _____
Road Name _____
Sheet No. _____
Date _____
County _____
State Coordinates _____

SHA 51.3 - 8 Revised
4.83

MARYLAND STATE HIGHWAY ADMINISTRATION

ROAD INVENTORY SHEET

(92-14)

Party Chief: BB
Recorder: AH
Assistant: G16
Map No./Dir.: ~~G16~~ / SW
State Coordinates: 1137-378

Road No.: CO 412
Road Name: MIKE ST
County: CAROLINE
Date: 3 - 23 - 93
Sheet No. 1 OF 1

SYSTEM: FED. AID.	SYSTEM: FUNCT. CLASS.	SYSTEM: HWY. SYS.	SYSTEM: HPMS SAMPLE	TRAFFIC: PRKG. REST.	TRAFFIC: COM/IND. ACCESS	LINE DIAGRAM	TRAFFIC: CONTROL	TRAFFIC: COM/IND. ACCESS	TRAFFIC: PRKG. REST.	PAVEMENT DATA
						(LEGION RD)				
						CO 0 23 114 @ 1.352	SS			
										18'F
						0 20 PT				
						90				
						0 17 PC				
	LOCAL RURAL									
						0 05 90				
										20'F
						(LEGION RD)				
						CO 0 00 114 @ 1.2318	SS			

TRAFFIC CODES

TRAFFIC CONTROLS: STOP SIGN=SS, TRAFFIC LIGHT=T.L., FLASHING RED BALL=F.R.

TRAFFIC CODES

PARKING RESTRICTIONS: A.M. PEAK, P.M. PEAK, A.M./P.M. PEAK, NO PARKING ANYTIME=N.P., COMM/IND. ACCESS=E

SYSTEM				TRAFFIC		LINE DIAGRAM	TRAFFIC			PAVEMENT DATA
FED. AID.	FUNCT. CLASS.	HWY. SYS.	HPMS SAMPLE	PRKG. REST.	COM/IND ACCESS		CONTROL	COM/IND ACCESS	PRKG. REST.	

SHA 51.3-8
11-15-72

STATE HIGHWAY ADMINISTRATION OF MARYLAND

89-12 Ex.

ROAD INVENTORY SHEET

Party Chief T. LANDON
Recorder F. RHODES
Helper

Map No. _____

Road No. CO. 413 (OP 55)
Road Name (MIKE RD.)
Sheet No. 1 OF 1
Date 9/16/77
County CAROLINE
State Coordinates 1137-378

UNASSIGNED

VOID NOW
PART OF CO. 412
SEE NEW INV.
(92-14) 3-23-93
BB. A.H

SE

(FRED Rd)
CO 457 89-12 0 4

~~ROAD~~ ~~END~~

H 0 10

0 01

(BESSIE ST.)
CO. 412 0 00

5 H

OP 55

CO 413

78-10
F
20'E
30'CW

SHA 51.3-8
11-15-72

ROAD INVENTORY SHEET

Road No. _____
Road Name _____
Sheet No. _____
Date _____
County _____
State Coordinates _____

SHA 51.3-8
11-15-72

STATE HIGHWAY ADMINISTRATION OF MARYLAND

ROAD INVENTORY SHEET

Party Chief T. LANDON
Recorder F. RHODES
Helper

Map No. G16

Road No. CO. 414
Road Name MILA. ST.
Sheet No. 1 OF 1
Date 9/19/77
County CAROLINE.
State Coordinates 1141-384



SHA 51.3-8
11-15-72

ROAD INVENTORY SHEET

Road No. _____
Road Name _____
Sheet No. _____
Date _____
County _____
State Coordinates _____

SHA 51.3-8
11-15-72

STATE HIGHWAY ADMINISTRATION OF MARYLAND

(92-46)
BB/A.H
3-22-93

PCM

ROAD INVENTORY SHEET

Party Chief T. LANDON
Recorder F. RHODES
Helper

Map No. G15

Road No. CO. 415
Road Name GREEN ~~RD~~ ST
Sheet No. 1 OF 1
Date 9/21/77
County CAROLINE
State Coordinates 1113 - 366

NE

D E
CUL 0.05 SAC

20'F
30'CW

TUCKAHOE CO 0.00 SPRINGS DR. 403

55

SHA 51.3-8
11-15-72

ROAD INVENTORY SHEET

Road No. _____
Road Name _____
Sheet No. _____
Date _____
County _____
State Coordinates _____

SHA 51.3-8
11-15-72

STATE HIGHWAY ADMINISTRATION OF MARYLAND

(92-22)
BB/AH
3-22-93

PC-79

ROAD INVENTORY SHEET

Party Chief T. LANDON
Recorder F. RHODES
Helper

Map No. G15

Road No. CO. 416
Road Name RIVER CT
Sheet No. 1 OF 1
Date 9/21/77
County CAROLINE
State Coordinates 1113-365

H
D E
CUL 0 05 SAC

S

20'F
30'CW

TUCKAHOE SPRINGS DR.
CO. 0 00 403

SS

SHA 51.3-8
11-15-72

ROAD INVENTORY SHEET

Road No. _____
Road Name _____
Sheet No. _____
Date _____
County _____
State Coordinates _____

SHA 51.3-8
11-15-72

STATE HIGHWAY ADMINISTRATION OF MARYLAND

ROAD INVENTORY SHEET

Party Chief: T. LANDON
Recorder: F. RHODES
Helper:

Map No. G15

Road No. CO. 417
Road Name HAVEN ST.
Sheet No. 1 OF 1
Date 9/21/77
County CAROLINE
State Coordinates 1114-367

SE

		D	E
	CUL	0	45 SAC
PT 80° PC	H	0	39
		0	33
			(ARCH DR.)
	4 H	0	25 CO. 418
		0	20
			(ARCH DR.)
		0	13 CO. 418
	MD	000	328

20'F
30'CW

SHA 51.3-8
11-15-72

ROAD INVENTORY SHEET

Road No. _____
Road Name _____
Sheet No. _____
Date _____
County _____
State Coordinates _____

PG-29

SHA 51.3-8
11-15-72

STATE HIGHWAY ADMINISTRATION OF MARYLAND

ROAD INVENTORY SHEET

Party Chief T. LANDON
Recorder F. RHODES
Helper

Map No. G15

Road No. CO. 418
Road Name (ARCH DR.)
Sheet No. 1 OF 1
Date 9/21/77
County CAROLINE
State Coordinates 1114-367

SW

HAVEN ST. @ .25
CO. 0 30 417

0 24 PT
90°
0 17 PC

0 12 PT
(CIRCLE CT.)
0 10 CO. 419 90°

0.06 PC 20'F
30'CW

HAVEN ST. @ .13
CO. 0 00 4 17

SHA 51.3-8
11-15-72

ROAD INVENTORY SHEET

Road No. _____
Road Name _____
Sheet No. _____
Date _____
County _____
State Coordinates _____

P6-8

SHA 51.3-8
11-15-72

STATE HIGHWAY ADMINISTRATION OF MARYLAND

ROAD INVENTORY SHEET

Party Chief T. LANDON
Recorder F. RHODES
Helper

Map No. G15

Road No. CO. 419
Road Name (CIRCLE CT.)
Sheet No. 1 OF 1
Date 9/21/77
County CAROLINE
State Coordinates 1114-367

NW

D E
CUL O 03 SAC

20'F
30'CW

(ARCH CO. 000 418)

SHA 51.3-8
11-15-72

ROAD INVENTORY SHEET

Road No. _____
Road Name _____
Sheet No. _____
Date _____
County _____
State Coordinates _____

SHA 51.3-8
11-15-72

STATE HIGHWAY ADMINISTRATION OF MARYLAND

ROAD INVENTORY SHEET

Party Chief T. LANDON
Recorder E. RHODES
Helper

Map No. E-16

Road No. CO. 420
Road Name JENNY HYE LA.
Sheet No. 1 OF 1
Date 9/28/77
County CAROLINE
State Coordinates 1154-466

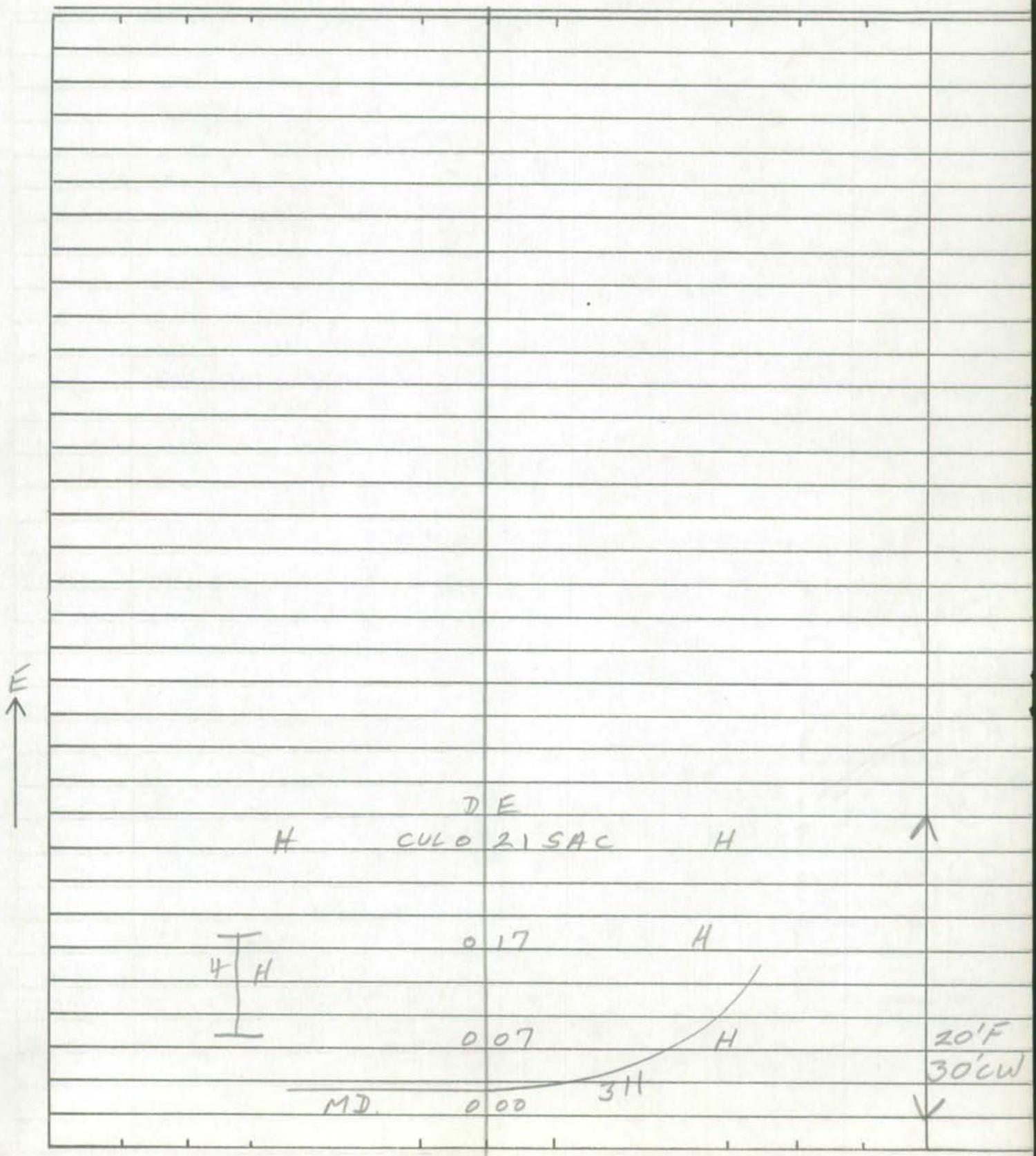

SHA 51.3-8
11-15-72

ROAD INVENTORY SHEET

Road No. _____
Road Name _____
Sheet No. _____
Date _____
County _____
State Coordinates _____

SHA 51.3-8
11-15-72

STATE HIGHWAY ADMINISTRATION OF MARYLAND

ROAD INVENTORY SHEET

Party Chief OFFICE INVENTORY
Recorder
Helper C. MARTIN

Map No. G-6 H 16

Road No. CO 421
Road Name MILES BRANCH RD
Sheet No. 1 OF 1
Date 1/21/76 (VER. 9-9-77)
County CAROLINE
State Coordinates 1154-312

77-10 WAS SECT. OF OP 41

NW

MD 008 313

H 006

H 002

MEADOWBROOK RD
CO 422 000

78-11
F
20'E
30'CW

SHA 51.3-8
11-15-72

ROAD INVENTORY SHEET

Road No. _____
Road Name _____
Sheet No. _____
Date _____
County _____
State Coordinates _____

SHA 51.3-8
11-15-72

STATE HIGHWAY ADMINISTRATION OF MARYLAND

ROAD INVENTORY SHEET

Party Chief OFFICE INVENTORY
Recorder
Helper C. MARTIN

Map No. G-6 H16

Road No. CO 422
Road Name MEADOWBROOK RD
Sheet No. 1 OF 1
Date 1/21/76 (VER 9-9-77)
County CAROLINE
State Coordinates 1154-312

77-11 WAS SECT OF OP 41

MILES BRANCH RD		
CO 421	0.61	
H	0.58	
H	0.36	
OWENS DR	~~OP 40~~	
CO 423	0.30	CO 423 OWENS DR
	0.28	
7 H	0.22	
	0.06	78-12
70°	0.04	F 20'E
~~INDUSTRIAL PK RD~~ HILL TOP RD.		30'CW
CO 424	0.00	~~OP 40~~

NW

SHA 51.3-8
11-15-72

ROAD INVENTORY SHEET

Road No. _____
Road Name _____
Sheet No. _____
Date _____
County _____
State Coordinates _____

88-11
12-22-88

SHA 51.3 - 8 Revised 4.83

MARYLAND STATE HIGHWAY ADMINISTRATION

ROAD INVENTORY SHEET

88-12-
1-4-89
EB/DW

Party Chief: Office Inv. Tm
Recorder:
Assistant:
Map No./Dir.: H16 / ~~E~~ S
State Coordinates: 1155-311

Road No.: CO 423
Road Name: OWENS DR
County: CAROLINE
Date: 12-22-88
Sheet No.: 1 OF 1

TRAFFIC CODES
TRAFFIC CONTROLS: STOP SIGN=SS, TRAFFIC LIGHT=T.L., FLASHING RED BALL=F.R.

TRAFFIC CODES
PARKING RESTRICTIONS: A.M. PEAK, P.M. PEAK, A.M./P.M. PEAK, NO PARKING ANYTIME=N.P., COMM/IND. ACCESS=E

SYSTEM: FED. AID.	SYSTEM: FUNCT. CLASS.	SYSTEM: HWY. SYS.	SYSTEM: HPMS SAMPLE	TRAFFIC: PK.G. REST.	TRAFFIC: COM/IND. ACCESS	LINE DIAGRAM	TRAFFIC: CONTROL	TRAFFIC: COM/IND. ACCESS	TRAFFIC: PK.G. REST.	PAVEMENT DATA
						MD 313 Federalsburg Reliance	SS			
						0 ~~48~~ 16				
						MEADOWBROOK DR				
						CO 0 ~~40~~ 08 422	SS			
						0				20' F
										30' CW
						Lorraine Ave				
						88-12 CO 453 0 ~~52~~ 00 90°				
						30° 0 ~~16~~				
						0 ~~12~~ 90°				
										20' E
										30' CW
						~~MEADOWBROOK Rd~~				
						~~CO 422~~ 0 ~~00~~				
						HILLTOP Rd 424				

SYSTEM				TRAFFIC		LINE DIAGRAM	TRAFFIC			PAVEMENT DATA
FED. AID.	FUNCT. CLASS.	HWY. SYS.	HPMS SAMPLE	PRKG. REST.	COM/IND ACCESS		CONTROL	COM/IND ACCESS	PRKG. REST.	

SHA 51.3-8
11-15-72

STATE HIGHWAY ADMINISTRATION OF MARYLAND

00-COEX #2 00-COEX #2
1-31-01
GD/EF

ROAD INVENTORY SHEET

HILL TOP RD.

Party Chief OFFICE INVENTORY
Recorder
Helper C. MARTIN

Map No. ~~G-16~~ H-16

Road No. CO 424
Road Name ~~INDUSTRIAL PARK RD~~
Sheet No. 1 OF 1
Date 1/21/76 (VER 9-9-77)
County CAROLINE
State Coordinates 1154-312

77-13 WAS SECT OF OP 40

Na/ch via letter 12/21/77.

~~OP 40~~

HOUSE

(MEADOWBROOK RD)

CO 422 014

NE

008 PT

006 H 80°

78-14

003 PC

F

20'E

MD 313 30'CW

000

SHA 51.3-8
11-15-72

ROAD INVENTORY SHEET

Road No. _____
Road Name _____
Sheet No. _____
Date _____
County _____
State Coordinates _____

SHA 51.3-8
11-15-72

·27-.36 Now CO 426

STATE HIGHWAY ADMINISTRATION OF MARYLAND

91 Co Ext 91-3
1-14-92
GD/BB

ROAD INVENTORY SHEET

Party Chief DT.
Recorder FR.
Helper

Map No. G06 H 15 78-15

Road No. CO. 425
Road Name EVERLEA DR.
Sheet No. 1 OF 1
Date 3-1-79
County CAROLINE
State Coordinates 1098-333

NW

~~ROAD 0 36 END~~

Everlea CT. Co. 426 0 27 ~~EVERLEA CT.~~ Court CO. 426 90°

PT 40° PC 0 25

0 21

0 03 20° 20'F 30'CW

BETHLEHEM CO. 0 00 RD. 189

SHA 51.3-8
11-15-72

ROAD INVENTORY SHEET

Road No. _____
Road Name _____
Sheet No. _____
Date _____
County _____
State Coordinates _____

.38 - .47 Was Co 425

78-16, 107-79,

91-Co Ex #2

91-3

SHA 51.3 - 8 Revised
4.83

MARYLAND STATE HIGHWAY ADMINISTRATION

ROAD INVENTORY SHEET

Party Chief	GD	Road No.	Co. 426
Recorder	BB	Road Name	Everlea Court
Assistant	HIS	County	Caroline
Map No./Dir.	G6 / NW	Date	1-14-92
State Coordinates	1095-330	Sheet No.	1 OF 1

TRAFFIC CODES

TRAFFIC CONTROLS: STOP SIGN=SS, TRAFFIC LIGHT=T.L., FLASHING RED BALL=F.R.

TRAFFIC CODES

PARKING RESTRICTIONS: A.M. PEAK, P.M. PEAK, A.M./P.M. PEAK, NO PARKING ANYTIME=N.P., COMM/IND. ACCESS=E

SYSTEM: FED. AID.	SYSTEM: FUNCT. CLASS.	SYSTEM: HWY. SYS.	SYSTEM: HPMS SAMPLE	TRAFFIC: PRKG. REST.	TRAFFIC: COM/IND. ACCESS	LINE DIAGRAM	TRAFFIC: CONTROL	TRAFFIC: COM/IND. ACCESS	TRAFFIC: PRKG. REST.	PAVEMENT DATA
						D E				
						CUL 0 53 SAC				
						Everlea Dr.				
						0 47 Co 425				
Rural Local						PT 0 34				
						90°				
						PC 0 27				
										20'F
										2UML
						Bethlehem Rd				
						Co 0.00 189	SS			
						ADKINS AVE 401 Co				

SYSTEM				TRAFFIC		LINE DIAGRAM	TRAFFIC			PAVEMENT DATA
FED. AID.	FUNCT. CLASS.	HWY. SYS.	HPMS SAMPLE	PRK.G. REST.	COM/IND ACCESS		CONTROL	COM/IND ACCESS	PRK.G. REST.	

SHA 51.3-8
11-15-72

STATE HIGHWAY ADMINISTRATION OF MARYLAND

ROAD INVENTORY SHEET

Party Chief FR
Recorder JE
Helper

Map No. F 15
79-8
0.36

Road No. CO. 427
Road Name RANDALL ST.
Sheet No. 1 OF 1
Date 12-20-79
County CAROLINE
State Coordinates 1116-404

HENRY RD @25
CO 017 36 ~~0.36~~

↑90° 013

SW ↑

011

3 H

008

↑90° 003

20'I
30'C-W

HENRY RD @36
CO 000 36

SHA 51.3-8
11-15-72

ROAD INVENTORY SHEET

Road No. _____
Road Name _____
Sheet No. _____
Date _____
County _____
State Coordinates _____

SHA 51.3-8
11-15-72

STATE HIGHWAY ADMINISTRATION OF MARYLAND

(92-6)
3-23-73
BB-HA

ROAD INVENTORY SHEET

Party Chief FR
Recorder JE
Helper

Map No. _____
MP. 0.76 79-9

Road No. CO. 428
Road Name BUTLER ~~ST.~~ RD
Sheet No. 1 OF 1
Date 12-20-79
County CAROLINE
State Coordinates 1104-397

N

D E
CUL 0 23 SAC H

0 21

0 17 H

4 H 0 15 90° ↰

BUTLER ~~DR~~ CT

0 13 CO 429

0 08 20'F 30'C.W

MD 0 00 404 AL

SHA 51.3-8
11-15-72

ROAD INVENTORY SHEET

Road No. _____
Road Name _____
Sheet No. _____
Date _____
County _____
State Coordinates _____

SHA 51.3-8
11-15-72

STATE HIGHWAY ADMINISTRATION OF MARYLAND

(92-6)
3-23-93
BB-AH

ROAD INVENTORY SHEET

Party Chief FR
Recorder JE
Helper

Map No. F15
79-10

Road No. CO. 429
Road Name BUTLER ~~DR~~ CT
Sheet No. 1 OF 1
Date 12-20-79
County CAROLINE
State Coordinates 1104-397

E

DE
H CUL 010 SAC

H 006

20'F
30'C-W

BUTLER ~~ST~~ RD
CO 000 428

SHA 51.3-8
11-15-72

ROAD INVENTORY SHEET

Road No. _____
Road Name _____
Sheet No. _____
Date _____
County _____
State Coordinates _____

SHA 51.3-8
11-15-72

STATE HIGHWAY ADMINISTRATION OF MARYLAND

ROAD INVENTORY SHEET

Party Chief FR
Recorder JE
Helper

Map No. F 15
79-11

Road No. CO. 430
Road Name PLAINS CT
Sheet No. 1 OF 1
Date 12-20-79
County CAROLINE
State Coordinates 1112 - 431

NW

DE
CUL 016 SAC

H 014

H 003 H 21'F 30'C-W

CHERRY LA
CO 000 55

SHA 51.3-8
11-15-72

ROAD INVENTORY SHEET

Road No. _____
Road Name _____
Sheet No. _____
Date _____
County _____
State Coordinates _____

SHA 51.3-8
11-15-72

STATE HIGHWAY ADMINISTRATION OF MARYLAND

BB
86-6
2-10-87 TM.

ROAD INVENTORY SHEET

93CO.EX.#5
2-24-94
BB/TM

Party Chief FR
Recorder JE
Helper

Map No. H 15 MP. 6.64
79-12

Road No. Co 431
Road Name TANYARD ESTATES DR
Sheet No. 1 of 1
Date 1-21-80
County CAROLINE
State Coordinates 1092-328

D E
CUL 0 33 SAC

ALDERMAN PL.
CO 448 028

18'F
0 23 25' 24'CW

CHARLES LANE BL-7
~~ROAD~~ 0 20 G ~~END~~ 447

W

H 0 17 H

0 05 H

20'F
0 02 H 30'C-W

~~TANYARD~~ FRAZIER NECK RD
CO 0 00 ~~187~~ 265

SHA 51.3-8
11-15-72

ROAD INVENTORY SHEET

Road No. _____
Road Name _____
Sheet No. _____
Date _____
County _____
State Coordinates _____

SHA 51.3-8
11-15-72

STATE HIGHWAY ADMINISTRATION OF MARYLAND

(92-21)
3-24-93
BB-AH

91-7
1-14-92
GD/BB

93 EX. #2
2-24-94
BB/TM

ROAD INVENTORY SHEET

Party Chief FR
Recorder JE
Helper

Map No. G15

79-13

88-6
1-4-89
BB, DW

Road No. Co 432
Road Name Robins Creek RD
Sheet No. 1 of 1
Date 1-21-80
County CAROLINE
State Coordinates 1125-361

(Two Johns ~~Bureau~~ ~~Two Johns~~		Rd) ~~Rd~~		
CO	0	~~34~~ 45	160	SS ↑
	0	~~38~~ 41	H	
H	0	~~25~~ 36	SARABEE ~~Sarabee~~ Dr	
	0	34	CO ~~88-9~~ 451	
H	0	~~13~~ 24		
H	0	~~09~~ 20		
~~(~~ Shore Dr ~~)~~				
CO ~~Westerly Drive~~ 433	0	~~02~~ 13	H	20'F
Co 480	0	03	Tall Tree Lane	30'c.w
	0	01	CO 449 88-7	
Road	0	00	End	↓

NE ↑

SHA 51.3-8
11-15-72

ROAD INVENTORY SHEET

Road No. _____
Road Name _____
Sheet No. _____
Date _____
County _____
State Coordinates _____

SHA 51.3-8
11-15-72

STATE HIGHWAY ADMINISTRATION OF MARYLAND

93 EX. #2
2-24-94
BB/TM

ROAD INVENTORY SHEET

Party Chief FR
Recorder JE
Helper

Map No. G15

79-14

Road No. Co 433
Road Name ~~SHORE DR~~
Sheet No. 1 of 1
Date 1-21-80
County CAROLINE
State Coordinates 1125-360

Robins		Creek	RD	
Co	0 42	432		
	0 40		H	
	0 32			PT
	0 28		H	90°
	0 26		H	PC
(TWO JOHNS ~~BUREAU~~ ~~Two Johns~~			Rd) ~~RD~~	
Co	0 00	160		

SW

20'F
30'c-w

SHA 51.3-8
11-15-72

ROAD INVENTORY SHEET

Road No. _____
Road Name _____
Sheet No. _____
Date _____
County _____
State Coordinates _____

SHA 51.3-8
11-15-72

STATE HIGHWAY ADMINISTRATION OF MARYLAND

93 CO. EX #5
2-24-94
13B/TM

ROAD INVENTORY SHEET

OP 52

Party Chief FR
Recorder JE
Helper

Map No. H 15
79-15 BB REV. FR 2-4-81

Road No. Co 434
Road Name EWING RD
Sheet No. 1 of 1
Date 1-21-80
County CAROLINE
State Coordinates 1092 - 331

H	H	
ROAD	072 END	
	070	
15°	067	
4 H	063	15°
TAMMUXZENA DR ~~EDMUNDSON CREEK RD~~	058 EDMONDSON CREEK RD ~~TAMMUXZENA DR~~	18'E 30'CW
OP 54	056 OP 53	
SIGN: BEGIN COUNTY MAINT	055	
H	054 H	
H	050	
20°	040	
		80-9
15°	025	
		20'F ~~30'E~~
FRAZIER NECK ~~TANYARD~~	RD	40'CW
Co	000 ~~187~~ 265	

W

SHA 51.3-8
11-15-72

ROAD INVENTORY SHEET

Road No. _____
Road Name _____
Sheet No. _____
Date _____
County _____
State Coordinates _____

SHA 51.3-8
11-15-72

STATE HIGHWAY ADMINISTRATION OF MARYLAND

91-4

ROAD INVENTORY SHEET CO 435

Party Chief T. LANDON
Recorder F. RHODES
Helper

Map No. E 16 1150-472
12-20-79 FR JE

Road No. ~~OP 57~~
Road Name (HARMAN RD)
Sheet No. 1 OF 1
Date 9/28/77
County CAROLINE
State Coordinates 1152-473 79-16

N

DE
CUL 023 SAC

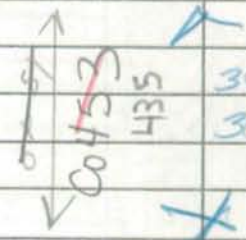

30'E
36'CW

018

~~ROAD~~ 013 ~~END~~

7 H

011

3 H

20'F
~~18'F~~
30'CW

20°

003

STAFFORD CO. 000 RD. 1

SHA 51.3-8
11-15-72

ROAD INVENTORY SHEET

Road No. _____
Road Name _____
Sheet No. _____
Date _____
County _____
State Coordinates _____

91-2

SHA 51.3-8
11-15-72

STATE HIGHWAY ADMINISTRATION OF MARYLAND

90-25
2-5-91
BB/TM

OP 17

ROAD INVENTORY SHEET

Party Chief _____
Recorder _____
Helper K. Hess - office INV

Map No. F-16
BB REV. 79-17
FR 2-5-81

Road No. CO436
Road Name SMITH LANDING RD
Sheet No. 1 of 2
Date 3-3-80
County CAROLINE
State Coordinates 1136-397

H	0 84	S.C		
	0 82	S.C.		
	0 78	S.C.		
	0 74	HT		
↱90°	0 70	H		10'E 12'C
	0 65		90°↱	
	0 64	H		
	0 59	H		
H	0 57			
	0 53	H		
F (BRANCH COURT)	0 33			(91-2)
CO 4775	0 30	3 H		30'F
↱30°	0 21			80-1 30'E
	0 16	HT		36'C
	0 10	H		~~16'E~~ ~~20'C~~
MD	0 00 313 I			
	CO 91 GAREY RD			

CHOPTANK RIVER

OP 17

SW ↑

SHA 51.3-8
11-15-72

OP 17

ROAD INVENTORY SHEET

Road No. Co 436
Road Name SMITH LANDING RD
Sheet No. 2 of 2
Date
County CAROLINE
State Coordinates

H-400'	ROAD	END		
2H-600'	0	92		
	0	91	S.C.	
	0	88	S.C.	
	0	86	S.C.	

OP 17

CHOP TANK RIVER

SAME

Form 6 HPS (Rev. 1961)

A/T (92-33) BB-AH 3-23-93

89-Ex 4 1-31-90 BB/BB

TRANSFOR LETTER 12-16-70

ROAD INVENTORY SHEET

CO 437 A/T

Party Chief T. LANDON
Recorder W. WARFIELD
Helper

T. LANDON
F. RHODES 8/26/77
7/2/74 VERIFIED

Road No. ~~MD 927~~ 92-33
Road Name ~~OLD MD 307~~ (MEAD RD)
Sheet No. 1 of 1
Date 1-20-71
County CAROLINE

H16 1143-313 G06

		X-	X-X	
	ROAD	0	29 END	
H		0	27	
		0	23	0.02/24' I 2-10' I SHLD.
		0	20	
3 H		0	18	24" CP
		0	15	B-REST.
		0	14	H
H		0	12	
		0	07	H
		0	05	F 10° ↑
	CAROLINE		Co. LINE	
~~SIGNLINE~~ DORCHESTER		0	00	Co. LINE CBC L 5'x W. 22'x D-4'

0.73

LOVERS LA. RD.
DOR. Co. 342

WHITLEY RD
DOR. Co. CO 431

307 MD

NON FA
R-LOCAL
CS 5-18 S

E ↑

20' I
2-2' GRASS SHLD.
30' CW
2 X ML

Form 6 HPS (Rev. 1961)

ROAD INVENTORY SHEET

Road No. _____

Road Name _____

Sheet No. _____

Date _____

County _____

SHA 51.3-8
11-15-72

ROAD INVENTORY SHEET

CO 438

Party Chief FR
Recorder DS
Helper

Map No. _____

Road No. _____
Road Name (OLD River Road)
Sheet No. 1 OF 2
Date 6-12-80
County CAROLINE
State Coordinates 1131 - ~~487~~ 387

WAS CO. 45

UNASSIGNED
NOW CO 465
92-42

		0 30			
	H	0 26		H	
		0 24	OP	14	
		0 23		H	
	H	0 21			20°
		0 20	OP	14	
		0 19		H	
		0 16		H	
	3 H	0 11			
	B-Used Furniture (Adam)	0 10		3 H	
		0 09			
		0 08			
	B-Gas Storage Tanks	0 05		B-Gas Storage	
		0 02			20° 20'F 40'CW
		~~Co 460~~ 0 00			

RURAL MAJOR COLLECTOR LOCAL
NON FA

N

Co 465
~~3028 FM~~
RIVER LANDING RD

SHA 51.3-8
11-15-72

ROAD INVENTORY SHEET

Road No. C0438
Road Name Old River Road
Sheet No. 2 of 2
Date 6-12-80
County CAROLINE
State Coordinates



SHA 51.3-8
11-15-72

STATE HIGHWAY ADMINISTRATION OF MARYLAND

(92-30)
3-23-93
BB-AH

ROAD INVENTORY SHEET

Party Chief BB
Recorder FR.
Helper

Map No. G6 H16

80-11

Road No. CO 439 CT
Road Name IDLEWILD ~~DR.~~
Sheet No. 1 OF 1
Date 2-4-81
County CAROLINE
State Coordinates 1147-321

N

ROAD 0 13 END

0 08

0 06 15°

3 H

0 05 H

0 03 20'F

3 CW

IDLEWILD RD
CO. 0 00 214

SHA 51.3-8
11-15-72

ROAD INVENTORY SHEET

Road No. _____
Road Name _____
Sheet No. _____
Date _____
County _____
State Coordinates _____

SHA 51.3-8
11-15-72

STATE HIGHWAY ADMINISTRATION OF MARYLAND

ROAD INVENTORY SHEET

Party Chief BB
Recorder FR.
Helper

Map No. G6 F16 MP 21.51
80-13

Road No. CO. 440
Road Name KENT ST.
Sheet No. 1 OF 1
Date 2-5-81
County CAROLINE
State Coordinates 1135-398

(CALVERT DR.) @.02
CO. 0.33 443 80-16

TALBOT CT.
CO. 442 80-15 0.28

0.16 36" CMP

SW

(CECIL CT.)
CO. 441 80-14 0.15

(CALVERT DR.) @.37
0.07 CO. 443 80-16

40°

0.04

0.01 H 20'F
30'CW

MD. 0.00 313

KIBLEARD
CO. 03

SHA 51.3-8
11-15-72

ROAD INVENTORY SHEET

Road No. _____
Road Name _____
Sheet No. _____
Date _____
County _____
State Coordinates _____

SHA 51.3-8
11-15-72

STATE HIGHWAY ADMINISTRATION OF MARYLAND

ROAD INVENTORY SHEET

Party Chief BB
Recorder FR.
Helper

Map No. G6 F16
80-14

Road No. CO. 441
Road Name (CECIL CT.)
Sheet No. 1 OF 1
Date 2-5-81
County CAROLINE
State Coordinates 1135-398

	D	E	
CUL	0	12	SAC
PT 60° PC	0	07	
	0	03	20'F 30'CW
KENT CO.	0	00	440 ST. 80-13

S

SHA 51.3-8
11-15-72

ROAD INVENTORY SHEET

Road No. _____
Road Name _____
Sheet No. _____
Date _____
County _____
State Coordinates _____

SHA 51.3-8
11-15-72

STATE HIGHWAY ADMINISTRATION OF MARYLAND

ROAD INVENTORY SHEET

Party Chief BB
Recorder FR
Helper

Map No. G6 F16
80-15

Road No. CO. 442
Road Name TALBOT CT.
Sheet No. 1 OF 1
Date 2-5-81
County CAROLINE
State Coordinates 1135-398

	D	E	
CUL	0	06 SAC	
	0	01	36" CMP 20'F 30'CW
KENT CO.	0	00 440 ST. 80-13	

S

SHA 51.3-8
11-15-72

ROAD INVENTORY SHEET

Road No. _____
Road Name _____
Sheet No. _____
Date _____
County _____
State Coordinates _____

SHA 51.3-8
11-15-72

STATE HIGHWAY ADMINISTRATION OF MARYLAND

ROAD INVENTORY SHEET

Party Chief BB
Recorder FR.
Helper

Map No. G6 F16

80-16

Road No. CO. 443
Road Name (CALVERT DR.)
Sheet No. 1 OF 1
Date 2-5-81
County CAROLINE
State Coordinates 1135-398

KENT CO.	0.37	440 ST. @.07 80-13	
90°	0.31		
PT	0.12		
45°	0.11		36" CMP
PC	0.08		
	0.02	KENT CO. 440 ST. @.37 80-13	20'F 30'CW
CUL DE	0.00	SAC	

SHA 51.3-8
11-15-72

ROAD INVENTORY SHEET

Road No. _____
Road Name _____
Sheet No. _____
Date _____
County _____
State Coordinates _____

SHA 51.3-8
11-15-72

STATE HIGHWAY ADMINISTRATION OF MARYLAND

ROAD INVENTORY SHEET

Party Chief BB
Recorder FR.
Helper

Map No. G6 F15

80-17

Road No. CO. 444
Road Name (FOX CHASE CIR.)
Sheet No. 1 OF 1
Date 2-5-81
County CAROLINE
State Coordinates 112-431

CHERRY CO.	0 63	(@ 3.92) LA. 55	
	0 62		12" CMP
	0 43	PT 45°	
	0 36	PC	36" CMP
	0 09		PT 45
	0 04		PC
	0 02	H	20'F 30'CW
CHERRY CO.	0 00	LA. 55	

SE

SHA 51.3-8
11-15-72

ROAD INVENTORY SHEET

Road No. _____
Road Name _____
Sheet No. _____
Date _____
County _____
State Coordinates _____

Form 6 HPS (Rev. 1961)

F15 / G15
1104-388

TL VER.
FR. 9/21/77

P6-79

ROAD INVENTORY SHEET

CO 445

PARTY CHIEF Frederick Settan
RECORDER Thomas Landon
CHAINMAN

80-18

COGPS2001
10/23/01
SS/WP

ROAD NO. ~~OP9~~
NAME ~~STONEY POINT RD~~
SHEET NO. 10F1
DATE 8-10-66
COUNTY CAROLINE

HILLSBORO

TUCKAHOE CREEK

ROAD 0 85 END

NON FA

R-LOCAL

0 30 20°

~~10'D~~
~~16'Cw~~
30'D

~~TUCKAHOE~~ ~~RD~~
CO 0 00 88

W

SHA 51.3-8
11-15-72

STATE HIGHWAY ADMINISTRATION OF MARYLAND

ROAD INVENTORY SHEET

Party Chief BB
Recorder FR.
Helper

Map No. G06 H-16

80-12

Road No. CO. 446
Road Name GINA LA.
Sheet No. 1 OF 1
Date 9-30-82
County CAROLINE
State Coordinates 1137-335

ROAD 0 28 END

N

THREE BRIDGES RD.
CO. 0 00 182

18'F
30'CW

SHA 51.3-8
11-15-72

ROAD INVENTORY SHEET

Road No. _____
Road Name _____
Sheet No. _____
Date _____
County _____
State Coordinates _____

SHA 51.3 - 8 Revised
4.83

MARYLAND STATE HIGHWAY ADMINISTRATION

ROAD INVENTORY SHEET

Party Chief: BB
Recorder: T.M.
Assistant:
Map No./Dir.: H15 ~~G-06~~ / N
State Coordinates: 1092 - 328

Road No.: Co 447
Road Name: CHARLES LANE
County: CAROLINE.
Date: 2-10-87
Sheet No.: 1 OF 1

F6-7

SYSTEM				TRAFFIC		LINE DIAGRAM	TRAFFIC			PAVEMENT DATA
FED. AID.	FUNCT CLASS.	HWY. SYS.	HPMS SAMPLE	PRKG. REST.	COM/IND. ACCESS		CONTROL	COM/IND. ACCESS	PRKG. REST.	
						D E				
						C41 0.05 SAC				^
										20' F
										30' CW
						Tanyard Estates Dr				
						Co 0.00 431				v

TRAFFIC CODES

TRAFFIC CONTROLS: STOP SIGN=S.S., TRAFFIC LIGHT=T.L., FLASHING RED BALL=F.R.

TRAFFIC CODES

PARKING RESTRICTIONS: A.M. PEAK, P.M. PEAK, A.M./P.M. PEAK, NO PARKING ANYTIME=N.P., COMM/IND. ACCESS=E

SYSTEM				TRAFFIC		LINE DIAGRAM	TRAFFIC			PAVEMENT DATA
FED. AID.	FUNCT. CLASS.	HWY. SYS.	HPMS SAMPLE	PRKG. REST.	COM/IND ACCESS		CONTROL	COM/IND ACCESS	PRKG. REST.	

SHA 51.3 - 8 Revised
4.83

MARYLAND STATE HIGHWAY ADMINISTRATION

ROAD INVENTORY SHEET

86-8

Party Chief AL
Recorder KJ
Assistant
Map No./Dir. HIS ~~ETA~~ S
State Coordinates 1092 - 328

Road No. Co 448
Road Name Alderman Dr.
County Caroline
Date 1/21/88
Sheet No. 1 OF 1

SYSTEM				TRAFFIC		LINE DIAGRAM	TRAFFIC			PAVEMENT DATA
FED. AID.	FUNCT. CLASS.	HWY. SYS.	HPMS SAMPLE	PRKG. REST.	COM/IND. ACCESS		CONTROL	COM/IND. ACCESS	PRKG. REST.	
						D E				
						C01 008 SAC				
										18'F
						TANYARD Estates DR				24'CW
						CO 000 431				

TRAFFIC CODES

TRAFFIC CONTROLS: STOP SIGN=S.S., TRAFFIC LIGHT=T.L., FLASHING RED BALL=F.R.

TRAFFIC CODES

PARKING RESTRICTIONS: A.M. PEAK, P.M. PEAK, A.M./P.M. PEAK, NO PARKING ANYTIME=N.P., COMM/IND. ACCESS=E

SYSTEM				TRAFFIC		LINE DIAGRAM	TRAFFIC			PAVEMENT DATA
FED. AID.	FUNCT. CLASS.	HWY. SYS.	HPMS SAMPLE	PRKG. REST.	COM/IND ACCESS		CONTROL	COM/IND ACCESS	PRKG. REST.	

SHA 51.3 - 8 Revised
4.83

MARYLAND STATE HIGHWAY ADMINISTRATION

ROAD INVENTORY SHEET

RURAL

88-7

Party Chief: BB
Recorder: DW
Assistant:
Map No./Dir.: 915 ~~G-06~~ / EB
State Coordinates: 361-123

Road No.: CO 449
Road Name: Tall Tree La
County: Caroline
Date: 1-4-89
Sheet No. 1 OF 1

SYSTEM				TRAFFIC		LINE DIAGRAM	TRAFFIC			PAVEMENT DATA
FED. AID.	FUNCT CLASS.	HWY. SYS.	HPMS SAMPLE	PRKG. REST.	COM/IND. ACCESS		CONTROL	COM/IND. ACCESS	PRKG. REST.	
						Proposed Rd				
						Marlyn Dr CO 450 0.12				20'F 30'CW
						Robins Creek Rd CO 0.00 432				

TRAFFIC CODES

TRAFFIC CONTROLS: STOP SIGN=S.S., TRAFFIC LIGHT=T.L., FLASHING RED BALL=F.R.

TRAFFIC CODES

PARKING RESTRICTIONS: A.M. PEAK, P.M. PEAK, A.M./P.M. PEAK, NO PARKING ANYTIME=N.P., COMM/IND. ACCESS=E

SYSTEM				TRAFFIC		LINE DIAGRAM	TRAFFIC			PAVEMENT DATA
FED. AID.	FUNCT. CLASS.	HWY. SYS.	HPMS SAMPLE	PRKG. REST.	COM/IND ACCESS		CONTROL	COM/IND ACCESS	PRKG. REST.	

SHA 51.3 - 8 Revised
4.83

MARYLAND STATE HIGHWAY ADMINISTRATION

ROAD INVENTORY SHEET

RURAL

(92-21) 3-24-93 A3
3-24

88-8

Party Chief BB
Recorder DW
Assistant
Map No./Dir. GIS ~~606~~/ NB
State Coordinates 361-123

Road No. CO 450
Road Name Mac Lyn Dr
County Caroline
Date 1-4-89
Sheet No. 1 OF 1

SYSTEM				TRAFFIC		LINE DIAGRAM	TRAFFIC			PAVEMENT DATA
FED. AID.	FUNCT. CLASS.	HWY. SYS.	HPMS SAMPLE	PRKG. REST.	COM/IND. ACCESS		CONTROL	COM/IND. ACCESS	PRKG. REST.	
						SARABEE ~~Sara Bee~~ Dr CO 0.32 451				
						20'F 30'(W)				
						Tall Tree LN CO 0.00 449				

TRAFFIC CODES

TRAFFIC CONTROLS: STOP SIGN=S.S., TRAFFIC LIGHT=T.L., FLASHING RED BALL=F.R.

TRAFFIC CODES

PARKING RESTRICTIONS: A.M. PEAK, P.M. PEAK, A.M./P.M. PEAK, NO PARKING ANYTIME=N.P., COMM/IND. ACCESS=E

SYSTEM				TRAFFIC		LINE DIAGRAM	TRAFFIC			PAVEMENT DATA
FED. AID.	FUNCT. CLASS.	HWY. SYS.	HPMS SAMPLE	PRKG. REST.	COM/IND ACCESS		CONTROL	COM/IND ACCESS	PRKG. REST.	

SHA 51.3 - 8 Revised
4.83

MARYLAND STATE HIGHWAY ADMINISTRATION

ROAD INVENTORY SHEET

Rural
SARABEE DR

G2-20
3-24-93
BB-AH

88-9

Party Chief	BB	Road No.	CO 451
Recorder	DW	Road Name	~~Sara Bee~~ DR.
Assistant		County	Caroline
Map No./Dir.	G15 G06 / EB	Date	1-4-89
State Coordinates	361-1123	Sheet No.	1 OF 1

SYSTEM				TRAFFIC		LINE DIAGRAM	TRAFFIC			PAVEMENT DATA
FED. AID.	FUNCT CLASS.	HWY. SYS.	HPMS SAMPLE	PRKG. REST.	COM/IND. ACCESS		CONTROL	COM/IND. ACCESS	PRKG. REST.	
						Proposed				
						Road 0 15 End				
						Marlyn Dr				
						0 13 CO 450				
										20'F
										30'CW
						Robins Creek Rd				
						CO 000 432				

TRAFFIC CODES

TRAFFIC CONTROLS: STOP SIGN=SS, TRAFFIC LIGHT=T.L., FLASHING RED BALL=F.R.

TRAFFIC CODES

PARKING RESTRICTIONS: A.M. PEAK, P.M. PEAK, A.M./P.M. PEAK, NO PARKING ANYTIME=N.P., COMM/IND. ACCESS=E



SYSTEM				TRAFFIC		LINE DIAGRAM	TRAFFIC			PAVEMENT DATA
FED. AID.	FUNCT. CLASS.	HWY. SYS.	HPMS SAMPLE	PRKG. REST.	COM/IND ACCESS		CONTROL	COM/IND ACCESS	PRKG. REST.	

SHA 51.3 - 8 Revised
4.83

MARYLAND STATE HIGHWAY ADMINISTRATION

ROAD INVENTORY SHEET

90-7
2-5-91
BB/TM

Foxgrape Rd

BB/AL
12-4-96
96 cockPS

75-18
88-10
89-EX7
1-31-90
BB/BB

Party Chief	T. LANDON	Road No.	~~OP 37~~ CO 452
Recorder	F. RHODES	Road Name	~~Fox Grape Rd~~
Assistant	rewritten 2-9-90	County	Caroline
Map No./Dir.	F16 ~~GH6~~ / W	Date	1-14-76
State Coordinates	1142-413	Sheet No.	1 OF 1

TRAFFIC CODES
TRAFFIC CONTROLS: STOP SIGN=SS, TRAFFIC LIGHT=T.L., FLASHING RED BALL=F.R.

TRAFFIC CODES
PARKING RESTRICTIONS: A.M. PEAK, P.M. PEAK, A.M./P.M. PEAK, NO PARKING ANYTIME=N.P., COMM/IND. ACCESS=E

SYSTEM: FED. AID.	SYSTEM: FUNCT CLASS.	SYSTEM: HWY. SYS.	SYSTEM: HPMS SAMPLE	TRAFFIC: PRKG. REST.	TRAFFIC: COM/IND. ACCESS	LINE DIAGRAM	TRAFFIC: CONTROL	TRAFFIC: COM/IND. ACCESS	TRAFFIC: PRKG. REST.	PAVEMENT DATA
NON FA	RURAL LOCAL					LOGAN LA OP 58				
						Brookwood RD CO ~~OP 57~~ 470 0 43				
						Dogwood RD ~~OP 56~~ CO 469				~~16' D~~ ~~20' cw~~
						80° 0 26				
						Pine Tree LAN ~~80~~ 497				
						0 16 PT				
						0 14 CO ~~OP~~ 40°				20' ~~F~~ H
						0 11 PC				20' cw
						MD 0 00 313	SS			

SYSTEM				TRAFFIC		LINE DIAGRAM	TRAFFIC			PAVEMENT DATA
FED. AID.	FUNCT. CLASS.	HWY. SYS.	HPMS SAMPLE	PRKG. REST.	COM/IND ACCESS		CONTROL	COM/IND ACCESS	PRKG. REST.	

SHA 51.3 - 8 Revised
4.83

MARYLAND STATE HIGHWAY ADMINISTRATION

ROAD INVENTORY SHEET

Party Chief BB
Recorder DW
Assistant
Map No./Dir. H16 ~~G-06~~ / SB
State Coordinates 1154-317

Road No. Co 453
Road Name Lorraine Ave
County Caroline
Date 1-4-89
Sheet No. 1 OF 1

88-12

TRAFFIC CODES
TRAFFIC CONTROLS: STOP SIGN=SS, TRAFFIC LIGHT=T.L., FLASHING RED BALL=F.R.

TRAFFIC CODES
PARKING RESTRICTIONS: A.M. PEAK, P.M. PEAK, A.M./P.M. PEAK, NO PARKING ANYTIME=N.P., COMM/IND. ACCESS=E

SYSTEM				TRAFFIC		LINE DIAGRAM	TRAFFIC			PAVEMENT DATA
FED. AID.	FUNCT CLASS.	HWY. SYS.	HPMS SAMPLE	PRKG. REST.	COM/IND. ACCESS		CONTROL	COM/IND. ACCESS	PRKG. REST.	
						DE				
						Cul 0 16 Sac				
										20'F
										30'CW
						OWENS Dr				
						000 CO 423				

SYSTEM				TRAFFIC		LINE DIAGRAM	TRAFFIC			PAVEMENT DATA
FED. AID.	FUNCT. CLASS.	HWY. SYS.	HPMS SAMPLE	PRKG. REST.	COM/IND ACCESS		CONTROL	COM/IND ACCESS	PRKG. REST.	

SHA 51.3 - 8 Revised
4.83

MARYLAND STATE HIGHWAY ADMINISTRATION

ROAD INVENTORY SHEET

Party Chief BB
Recorder DW
Assistant
Map No./Dir. G15 ~~G06~~ / EB
State Coordinates 315-1120

Road No. CO 454
Road Name Asbury Dr
County Caroline
Date 1-4-89
Sheet No. 1 OF 2

88-16

SYSTEM				TRAFFIC		LINE DIAGRAM	TRAFFIC			PAVEMENT DATA
FED. AID.	FUNCT. CLASS.	HWY. SYS.	HPMS SAMPLE	PRKG. REST.	COM/IND. ACCESS		CONTROL	COM/IND. ACCESS	PRKG. REST.	
						PT 0 66				
						90°				
						PRC 0 64 PRC				
						(Dorothy Ln)				
						0 62 CO 455 90				
						0 60 PC				
										20'F
										30'CW
						MD 328				
						0 00				

TRAFFIC CODES

TRAFFIC CONTROLS: STOP SIGN=SS, TRAFFIC LIGHT=T.L., FLASHING RED BALL=F.R.

TRAFFIC CODES

PARKING RESTRICTIONS: A.M. PEAK, P.M. PEAK, A.M./P.M. PEAK, NO PARKING ANYTIME=N.P., COMM/IND. ACCESS=E

SYSTEM				TRAFFIC		LINE DIAGRAM	TRAFFIC			PAVEMENT DATA
FED. AID.	FUNCT. CLASS.	HWY. SYS.	HPMS SAMPLE	PRKG. REST.	COM/IND ACCESS		CONTROL	COM/IND ACCESS	PRKG. REST.	
						D E				
						Cul 1 00 Sac				
										20'F
										30' CW

SHA 51.3 - 8 Revised
4.83

MARYLAND STATE HIGHWAY ADMINISTRATION

ROAD INVENTORY SHEET

Party Chief BB
Recorder DW
Assistant
Map No./Dir. G15 / SB
State Coordinates 375-1120

Road No. CO 455
Road Name (Dorothy LN)
County Caroline
Date 1-4-89
Sheet No. 1 OF 1

88-17

SYSTEM				TRAFFIC		LINE DIAGRAM	TRAFFIC			PAVEMENT DATA
FED. AID.	FUNCT CLASS.	HWY. SYS.	HPMS SAMPLE	PRK.G. REST.	COM/IND. ACCESS		CONTROL	COM/IND. ACCESS	PRK.G. REST.	
						D E				
						CW 0 17 Sac				
						0 12 35°↰				
										20'F
										30' CW
						Asbury CO 0 00 454 Dr				

TRAFFIC CODES

TRAFFIC CONTROLS: STOP SIGN=S.S., TRAFFIC LIGHT=T.L., FLASHING RED BALL=F.R.

TRAFFIC CODES

PARKING RESTRICTIONS: A.M. PEAK, P.M. PEAK, A.M./P.M. PEAK, NO PARKING ANYTIME=N.P., COMM/IND. ACCESS=E

SYSTEM				TRAFFIC		LINE DIAGRAM	TRAFFIC			PAVEMENT DATA
FED. AID.	FUNCT. CLASS.	HWY. SYS.	HPMS SAMPLE	PRKG. REST.	COM/IND ACCESS		CONTROL	COM/IND ACCESS	PRKG. REST.	

SHA 51.3 - 8 Revised
4.83

MARYLAND STATE HIGHWAY ADMINISTRATION

ROAD INVENTORY SHEET

LAUREL LANE

Party Chief BB
Recorder DW
Assistant
Map No./Dir. 615 ~~G06~~ / FB
State Coordinates 366-1114

Road No. Co 456
Road Name ~~(Forest Landing Rd)~~
County Caroline
Date 1-5-84
Sheet No. 1 OF

88-18
89-11

SYSTEM				TRAFFIC		LINE DIAGRAM	TRAFFIC			PAVEMENT DATA
FED. AID.	FUNCT CLASS.	HWY. SYS.	HPMS SAMPLE	PRK.G. REST.	COM/IND. ACCESS		CONTROL	COM/IND. ACCESS	PRK.G. REST.	
						~~(Forest Landing Rd)~~				
						0.58 Co 456 Laurel LA. @ 4.19				
						0.33 2-60" CMP 16' x 15' x 5'				
						MD 328				20'F 26'(W)
						0.00				

TRAFFIC CODES

TRAFFIC CONTROLS: STOP SIGN=SS, TRAFFIC LIGHT=T.L., FLASHING RED BALL=F.R.

TRAFFIC CODES

PARKING RESTRICTIONS: A.M. PEAK, P.M. PEAK, A.M./P.M. PEAK, NO PARKING ANYTIME=N.P., COMM/IND. ACCESS=E

SYSTEM				TRAFFIC		LINE DIAGRAM	TRAFFIC			PAVEMENT DATA
FED. AID.	FUNCT. CLASS.	HWY. SYS.	HPMS SAMPLE	PRKG. REST.	COM/IND ACCESS		CONTROL	COM/IND ACCESS	PRKG. REST.	
						LAUREI (~~Forest Landing~~ Co 1 19 LA ~~Rd~~ 456 ④:58				
						PT 1 12				
						270°				
						PC 0 72				20'F 26'CW

SHA 51.3 - 8 Revised
4.83

MARYLAND STATE HIGHWAY ADMINISTRATION

ROAD INVENTORY SHEET

89-12

Party Chief BB
Recorder BB
Assistant
Map No./Dir. GH6 / SW
State Coordinates 1136-377

Road No. Co. 457
Road Name FRED Rd.
County CAROLINE
Date 1/31/90
Sheet No. _____ OF _____

TRAFFIC CODES
TRAFFIC CONTROLS: STOP SIGN=SS, TRAFFIC LIGHT=T.L., FLASHING RED BALL=F.R.

TRAFFIC CODES
PARKING RESTRICTIONS: A.M. PEAK, P.M. PEAK, A.M./P.M. PEAK, NO PARKING ANYTIME=N.P., COMM/IND. ACCESS=E

SYSTEM				TRAFFIC		LINE DIAGRAM	TRAFFIC			PAVEMENT DATA
FED. AID.	FUNCT CLASS.	HWY. SYS.	HPMS SAMPLE	PRKG. REST.	COM/IND. ACCESS		CONTROL	COM/IND. ACCESS	PRKG. REST.	
						VOID NOW PART CO 412. SEE NEW INV. (92-14) BB/AH 3-23-93				
						(MIKE Rd)				
						005 OP SS				
Non FA	Rural Local									16'F 24'CW
						LEGION Rd.				
						Co. 000 114 SS	SS			

SYSTEM				TRAFFIC		LINE DIAGRAM	TRAFFIC			PAVEMENT DATA
FED. AID.	FUNCT. CLASS.	HWY. SYS.	HPMS SAMPLE	PRKG. REST.	COM/IND ACCESS		CONTROL	COM/IND ACCESS	PRKG. REST.	

SHA 51.3 - 8 Revised
4.83

MARYLAND STATE HIGHWAY ADMINISTRATION

ROAD INVENTORY SHEET

B9-13

Party Chief BB
Recorder BB
Assistant
Map No./Dir G15 ~~GH6~~ / W
State Coordinates 1107-379

Road No. Co. 458
Road Name Millers LANDING Rd.
County CAROLINE
Date 2/1/90
Sheet No. 1 OF 1

SYSTEM				TRAFFIC		LINE DIAGRAM	TRAFFIC			PAVEMENT DATA
FED. AID.	FUNCT CLASS.	HWY. SYS.	HPMS SAMPLE	PRKG. REST.	COM/IND. ACCESS		CONTROL	COM/IND. ACCESS	PRKG. REST.	
						(Proposed) D E				
						Cul 0 30 SAC				
										20'F
										30'CW
						Tuckahoe Rd.				
						Co 0 00 @3.51 88				

TRAFFIC CODES
TRAFFIC CONTROLS: STOP SIGN=S.S., TRAFFIC LIGHT=T.L., FLASHING RED BALL=F.R.

TRAFFIC CODES
PARKING RESTRICTIONS: A.M. PEAK, P.M. PEAK, A.M./P.M. PEAK, NO PARKING ANYTIME=N.P., COMM/IND. ACCESS=E

SYSTEM				TRAFFIC		LINE DIAGRAM	TRAFFIC			PAVEMENT DATA
FED. AID.	FUNCT. CLASS.	HWY. SYS.	HPMS SAMPLE	PRK.G. REST.	COM/IND ACCESS		CONTROL	COM/IND ACCESS	PRK.G. REST.	

SHA 51.3 - 8 Revised
4.83

MARYLAND STATE HIGHWAY ADMINISTRATION

FC/RI-95

ROAD INVENTORY SHEET

Party Chief: B.B.
Recorder: T.M.
Assistant:
Map No./Dir.: G15/G16/E
State Coordinates: 1120-340

Road No.: CO 459
Road Name: Auction Rd
County: Caroline
Date: 4-6-95
Sheet No.: 1 OF 3

TRAFFIC CODES
TRAFFIC CONTROLS: STOP SIGN=SS, TRAFFIC LIGHT=T.L., FLASHING RED BALL=F.R.

TRAFFIC CODES
PARKING RESTRICTIONS: A.M. PEAK, P.M. PEAK, A.M./P.M. PEAK, NO PARKING ANYTIME=N.P., COMM/IND. ACCESS=E

SYSTEM: FED. AID.	SYSTEM: FUNCT CLASS.	SYSTEM: HWY. SYS.	SYSTEM: HPMS SAMPLE	TRAFFIC: PRKG. REST.	TRAFFIC: COM/IND. ACCESS	LINE DIAGRAM	TRAFFIC: CONTROL	TRAFFIC: COM/IND. ACCESS	TRAFFIC: PRKG. REST.	PAVEMENT DATA
						PT 1 90				
						30°				
						PC 1 76				
										20'G
	Collector									2-5' F Shd
										2 ML
						Nagel Rd CO 1 23 175			X	
	Minor					Fowling 1 10 Creek 3-48" CP				
	Rural									
						0 55 3-36" CP				
										20'G
										2-4' F Shd
						Harmony Rd MD 0 00 16	SS			2 ML

SYSTEM: FED. AID.	SYSTEM: FUNCT. CLASS.	SYSTEM: HWY. SYS.	SYSTEM: HPMS SAMPLE	TRAFFIC: PRKG. REST.	TRAFFIC: COM/IND ACCESS	LINE DIAGRAM	TRAFFIC: CONTROL	TRAFFIC: COM/IND ACCESS	TRAFFIC: PRKG. REST.	PAVEMENT DATA
						4 08 36" CMP				
										22' H
										2-6' G Shd
										2 ML
						3 48			X	
						3 45		E		22' H
	Collector									2-9' G Shd
										2 ML
						3 31			X	
										20' I
						American Corner Rd				2 ML
						CO 3 27 163			X	
						PT 3 17				
						30°				22' G
	Minor					PC 3 04				2-3' F Shd
										2 ML
						2 96			X	
										24' I
	Rural									2-3' F Shd
										2 ML
						2 30			X	
						Laurel Grove Rd 157				20' G
						CO 2 03				2-5' F Shd
										2 ML

SHA 51.3 - 8 Revised
4.83

MARYLAND STATE HIGHWAY ADMINISTRATION

ROAD INVENTORY SHEET

Party Chief: B.B.
Recorder: T.M.
Assistant:
Map No./Dir.: G16 / H16 / E
State Coordinates: 1120-340

Road No.: Co 459
Road Name: Auction Rd
County: Caroline
Date: 4- -95
Sheet No.: 3 OF 3

TRAFFIC CODES
TRAFFIC CONTROLS: STOP SIGN=SS, TRAFFIC LIGHT=T.L., FLASHING RED BALL=F.R.

TRAFFIC CODES
PARKING RESTRICTIONS: A.M. PEAK, P.M. PEAK, A.M./P.M. PEAK, NO PARKING ANYTIME=N.P., COMM/IND. ACCESS=E

SYSTEM: FED. AID.	SYSTEM: FUNCT. CLASS.	SYSTEM: HWY. SYS.	SYSTEM: HPMS SAMPLE	TRAFFIC: PRKG. REST.	TRAFFIC: COM/IND. ACCESS	LINE DIAGRAM	TRAFFIC: CONTROL	TRAFFIC: COM/IND. ACCESS	TRAFFIC: PRKG. REST.	PAVEMENT DATA
						3				
						1				
						3				
						5 37	SS			
						MD				
						SPUR ↑ 5 32				
						0.02/30' I 2ML				
	Collector									22'H
										2-8'G Shd
										2ML
						X Chipmans La X				
	Minor					CO 168 4 76			X	
										22'H
										2-6'G Shd
	Rural									2ML

SYSTEM				TRAFFIC		LINE DIAGRAM	TRAFFIC			PAVEMENT DATA
FED. AID.	FUNCT. CLASS.	HWY. SYS.	HPMS SAMPLE	PRK.G. REST.	COM/IND ACCESS		CONTROL	COM/IND ACCESS	PRK.G. REST.	

TRANSFER LETTER 5-8-90

SHA 51.3 - 8 Revised 4.83

MARYLAND STATE HIGHWAY ADMINISTRATION

(92-43, 42, 44) 3-24-93 BB-AH 90-9 A/T

ROAD INVENTORY SHEET C.460

Party Chief: BB
Recorder: AL
Assistant:
Map No./Dir: G16 ~~G06~~ / E
State Coordinates: 1131.387

Road No.: ~~MD 404~~ E
Road Name: BRIDGE ST
County: Caroline
Date: 5-24-89
Sheet No. 1 OF 1

TRAFFIC CODES
TRAFFIC CONTROLS: STOP SIGN=SS, TRAFFIC LIGHT=T.L., FLASHING RED BALL=F.R.

TRAFFIC CODES
PARKING RESTRICTIONS: A.M. PEAK, P.M. PEAK, A.M./P.M. PEAK, NO PARKING ANYTIME=N.P., COMM/IND. ACCESS=E

SYSTEM: FED. AID.	SYSTEM: FUNCT CLASS.	SYSTEM: HWY. SYS.	SYSTEM: HPMS SAMPLE	TRAFFIC: PRKG. REST.	TRAFFIC: COM/IND. ACCESS	LINE DIAGRAM	TRAFFIC: CONTROL	TRAFFIC: COM/IND. ACCESS	TRAFFIC: PRKG. REST.	PAVEMENT DATA
						(RIVER				
						(River ~~Rd~~)				
						~~CO 428~~ 0.10 ~~MD 328-A~~ ~~C.465~~	SS			
						CO 465				24'I
										"J" C-C
										2ML
						0.62				
										16'I
										"J" C-C 2ML
						PKG LOT Road 0.00 End				
						LANDING RD				
						(~~RIVER~~ LANDING ~~RD~~)				

SYSTEM				TRAFFIC		LINE DIAGRAM	TRAFFIC			PAVEMENT DATA
FED. AID.	FUNCT. CLASS.	HWY. SYS.	HPMS SAMPLE	PRKG. REST.	COM/IND ACCESS		CONTROL	COM/IND ACCESS	PRKG. REST.	

SHA 51.3 - 8 Revised 4.83

TRANSFER LETTER 5-8-90

~~SERVICE RD~~

MARYLAND STATE HIGHWAY ADMINISTRATION

92-44 3-24-93 BBAH

90-10 A/T

ROAD INVENTORY SHEET Co 461

Party Chief: BB
Recorder: AL
Assistant:
Map No./Dir.: G16 ~~G05~~ / E
State Coordinates: 1130-387

Road No.: ~~MD 404 G~~
Road Name: FACTORY LA
County: Caroline
Date: 5-24-89
Sheet No. 1 OF 1

TRAFFIC CODES: TRAFFIC CONTROLS: STOP SIGN=SS, TRAFFIC LIGHT=T.L., FLASHING RED BALL=F.R.

TRAFFIC CODES: PARKING RESTRICTIONS: A.M. PEAK, P.M. PEAK, A.M./P.M. PEAK, NO PARKING ANYTIME=N.P., COMM/IND. ACCESS=E

SYSTEM: FED. AID.	SYSTEM: FUNCT CLASS.	SYSTEM: HWY. SYS.	SYSTEM: HPMS SAMPLE	TRAFFIC: PRK.G. REST.	TRAFFIC: COM/IND. ACCESS	LINE DIAGRAM	TRAFFIC: CONTROL	TRAFFIC: COM/IND. ACCESS	TRAFFIC: PRK.G. REST.	PAVEMENT DATA
						(RIVER LANDING RD)				
						~~MD~~ Co 0.05 ~~328-A~~ 465	SS			
										32'I
										'J' C-C
						Road 0.00 End				

NON FA

RURAL LOCAL

SYSTEM				TRAFFIC		LINE DIAGRAM	TRAFFIC			PAVEMENT DATA
FED. AID.	FUNCT. CLASS.	HWY. SYS.	HPMS SAMPLE	PRKG. REST.	COM/IND ACCESS		CONTROL	COM/IND ACCESS	PRKG. REST.	

TRANSFER LETTER 5-8-90

90-11 A/T

SHA 51.3 - 8 Revised 4.83

MARYLAND STATE HIGHWAY ADMINISTRATION

ROAD INVENTORY SHEET

Co 462

NOT POSTED A/T (92-13) 3-23-93 BB-AH

Party Chief: BB F16/F15
Recorder: AL
Assistant:
Map No./Dir.: ~~Co 6~~ / E
State Coordinates: 1127-389

Road No.: ~~MD 404-H~~
Road Name: (ORLY. DR) 92-13
County: Caroline
Date: 5-24-89
Sheet No. 1 OF 1

TRAFFIC CODES
TRAFFIC CONTROLS: STOP SIGN=SS, TRAFFIC LIGHT=T.L., FLASHING RED BALL=F.R.

TRAFFIC CODES
PARKING RESTRICTIONS: A.M. PEAK, P.M. PEAK, A.M./P.M. PEAK, NO PARKING ANYTIME=N.P., COMM/IND. ACCESS=E

SYSTEM: FED. AID.	SYSTEM: FUNCT CLASS.	SYSTEM: HWY. SYS.	SYSTEM: HPMS SAMPLE	TRAFFIC: PRK.G. REST.	TRAFFIC: COM/IND. ACCESS	LINE DIAGRAM	TRAFFIC: CONTROL	TRAFFIC: COM/IND. ACCESS	TRAFFIC: PRK.G. REST.	PAVEMENT DATA

SYSTEM				TRAFFIC		LINE DIAGRAM	TRAFFIC			PAVEMENT DATA
FED. AID.	FUNCT. CLASS.	HWY. SYS.	HPMS SAMPLE	PRKG. REST.	COM/IND ACCESS		CONTROL	COM/IND ACCESS	PRKG. REST.	

TRANSFER LETTER 5-8-90

SHA 51.3 - 8 Revised
4.83

MARYLAND STATE HIGHWAY ADMINISTRATION

ROAD INVENTORY SHEET C463

90-12
A/T
(92-12)
3-23-93
BB/AH
94/STATE
11/9/94
BB/AH

Party Chief BB
Recorder AL
Assistant
Map No./Dir. F16 G06 / N
State Coordinates 1127 - 389

Road No. ~~MD 404-I~~
Road Name STATION RD
County Caroline
Date 5-24-89
Sheet No. 1 OF 1

TRAFFIC CODES
TRAFFIC CONTROLS: STOP SIGN=SS, TRAFFIC LIGHT=T.L., FLASHING RED BALL=F.R.

TRAFFIC CODES
PARKING RESTRICTIONS: A.M. PEAK, P.M. PEAK, A.M./P.M. PEAK, NO PARKING ANYTIME=N.P., COMM/IND. ACCESS=E

SYSTEM: FED. AID.	SYSTEM: FUNCT CLASS.	SYSTEM: HWY. SYS.	SYSTEM: HPMS SAMPLE	TRAFFIC: PRKG. REST.	TRAFFIC: COM/IND. ACCESS	LINE DIAGRAM	TRAFFIC: CONTROL	TRAFFIC: COM/IND. ACCESS	TRAFFIC: PRKG. REST.	PAVEMENT DATA
						(STATION RD)				
						Road end 0.01 ~~MD~~ ~~404-J~~				
						CO 0 03 464				
NON FA	RURAL LOCAL									45' I
										50' CW
						Shore HWY				
						MD 0 00 404	SS FR			
						MD 404 Bu.				

SYSTEM				TRAFFIC		LINE DIAGRAM	TRAFFIC				PAVEMENT DATA
FED. AID.	FUNCT. CLASS.	HWY. SYS.	HPMS SAMPLE	PRKG. REST.	COM/IND ACCESS		CONTROL	COM/IND ACCESS	PRKG. REST.		

TRANSFER LETTER 5-8-90

90-130
AT
92-12
3-23-93
BB/AH

SHA 51.3 - 8 Revised
4.83

MARYLAND STATE HIGHWAY ADMINISTRATION

ROAD INVENTORY SHEET G 464

Party Chief BB
Recorder AL
Assistant
Map No./Dir. F1~~680~~-6 / E
State Coordinates 1127-389

Road No. ~~MD 404 -I~~
Road Name (STATION RD) 92-12
County Caroline
Date 5-24-89
Sheet No. 1 OF 1

TRAFFIC CODES
TRAFFIC CONTROLS: STOP SIGN=SS, TRAFFIC LIGHT=T.L., FLASHING RED BALL=F.R.

TRAFFIC CODES
PARKING RESTRICTIONS: A.M. PEAK, P.M. PEAK, A.M./P.M. PEAK, NO PARKING ANYTIME=N.P., COMM/IND. ACCESS=E

SYSTEM: FED. AID.	SYSTEM: FUNCT. CLASS.	SYSTEM: HWY. SYS.	SYSTEM: HPMS SAMPLE	TRAFFIC: PRKG. REST.	TRAFFIC: COM/IND. ACCESS	LINE DIAGRAM	TRAFFIC: CONTROL	TRAFFIC: COM/IND. ACCESS	TRAFFIC: PRKG. REST.	PAVEMENT DATA
						Aban. Asphalt plant				
^	^					Road 0 36 End.				^
										20' D
										30' cw
						0 16				X
										20' F
										30' cw
						0 14				X
										20' I
										30' cw
						0 04				X
						Station Rd.				
						~~MD 404 -I~~				35' I
						0 01 G 463				50' cw
v	v					Road 0 00 End				v
						Pvt Drive				

SYSTEM				TRAFFIC		LINE DIAGRAM	TRAFFIC			PAVEMENT DATA
FED. AID.	FUNCT. CLASS.	HWY. SYS.	HPMS SAMPLE	PRKG. REST.	COM/IND ACCESS		CONTROL	COM/IND ACCESS	PRKG. REST.	

TRANSFER LETTER 5-8-90

(92-44,43) 3-24-93 BB-AH

90-14 A/T

SHA 51.3 - 8 Revised 4.83

MARYLAND STATE HIGHWAY ADMINISTRATION

ROAD INVENTORY SHEET Co 465

Party Chief	BB	Road No.	~~MD 328-A~~
Recorder	AL	Road Name	RIVER LANDING RD
Assistant	G16/F16	County	Caroline
Map No./Dir.	~~G6-6~~ / E (SE)	Date	5-24-89
State Coordinates	1138-386	Sheet No.	1 OF ~~1~~ 2

TRAFFIC CODES: TRAFFIC CONTROLS: STOP SIGN=SS, TRAFFIC LIGHT=T.L., FLASHING RED BALL=F.R.

TRAFFIC CODES: PARKING RESTRICTIONS: A.M. PEAK, P.M. PEAK, A.M./P.M. PEAK, NO PARKING ANYTIME=N.P., COMM/IND. ACCESS=E

SYSTEM: FED. AID.	SYSTEM: FUNCT CLASS.	SYSTEM: HWY. SYS.	SYSTEM: HPMS SAMPLE	TRAFFIC: PRKG. REST.	TRAFFIC: COM/IND. ACCESS	LINE DIAGRAM	TRAFFIC: CONTROL	TRAFFIC: COM/IND. ACCESS	TRAFFIC: PRKG. REST.	PAVEMENT DATA
						0 45 20°				20' F
						Co 460				
						BRIDGE ~~MD 404-E~~ ST 0 43				
						MD 404 130				
						0 42				
						#5016 94' W-W 18'+ overhead				
						Co 461				
						FACTORY ~~MD 404-G~~ LA 0 40				26' I 1' CLT 3' I shd rt 2ML
						0 31				
						0 30 PT				24' I 3' I shd LT 10' I shd rt 2ML
						40°				
						0 26				
						0 23 PC				24' I 10' I shd rt 2ML
						0 12				
						0 02 90°				24' I 2-10' I shds 2ML
						MD 0 00 328				

NON FA

RURAL LOCAL

2 of 2

SYSTEM				TRAFFIC		LINE DIAGRAM	TRAFFIC			PAVEMENT DATA
FED. AID.	FUNCT. CLASS.	HWY. SYS.	HPMS SAMPLE	PRKG. REST.	COM/IND ACCESS		CONTROL	COM/IND ACCESS	PRKG. REST.	
						MD 079 328				22'I
										2-10'I SHD
						077 90°				
						067 OP 14 .19				
						064 20°				
						063 OP 14 0.00				20'F

SHA 51.3 - 8 Revised 4.83

(#54-.83 was Co 468)

DT/TT 12-21-94 94-2

MARYLAND STATE HIGHWAY ADMINISTRATION

ROAD INVENTORY SHEET

90-15

Party Chief	BB	Road No.	CO 466
Recorder	TM	Road Name	REED CIRCLE
Assistant	F15/F16	County	CAROLINE
Map No./Dir.	GH6 / S	Date	2-6-91
State Coordinates	1125.400	Sheet No.	1 OF 1

TRAFFIC CODES: STOP SIGN=SS, TRAFFIC LIGHT=T.L., FLASHING RED BALL=F.R.

TRAFFIC CODES: PARKING RESTRICTIONS: A.M. PEAK, P.M. PEAK, A.M./P.M. PEAK, NO PARKING ANYTIME=N.P., COMM/IND. ACCESS=E

SYSTEM: FED. AID.	SYSTEM: FUNCT. CLASS.	SYSTEM: HWY. SYS.	SYSTEM: HPMS SAMPLE	TRAFFIC: PRKG. REST.	TRAFFIC: COM/IND. ACCESS	LINE DIAGRAM	TRAFFIC: CONTROL	TRAFFIC: COM/IND. ACCESS	TRAFFIC: PRKG. REST.	PAVEMENT DATA
						(REED CIRCLE)				
						CO 0.83 466	SS			
						0.68 90°				
						0.44 90°				
						0.29 90°				
						~~ROAD~~ 0.23 ~~END~~				
						REED COURT				
						CO 467 0.19				
						REED CIRCLE				
						CO 466 0.09				
										20'F
										20'MT
						HOLSINGER LANE				
						CO 0.00 85	SS			

NON FIA Rural Local

SYSTEM				TRAFFIC		LINE DIAGRAM	TRAFFIC			PAVEMENT DATA
FED. AID.	FUNCT. CLASS.	HWY. SYS.	HPMS SAMPLE	PRK.G. REST.	COM/IND ACCESS		CONTROL	COM/IND ACCESS	PRK.G. REST.	

SHA 51.3 - 8 Revised
4.83

MARYLAND STATE HIGHWAY ADMINISTRATION

ROAD INVENTORY SHEET

Party Chief	BB	Road No.	CO 467
Recorder	TM	Road Name	REED COURT
Assistant	F-15	County	CAROLINE
Map No./Dir.	GM6 / E	Date	2-6-91
State Coordinates	1135-408	Sheet No.	1 OF 1

90-16

TRAFFIC CODES

TRAFFIC CONTROLS: STOP SIGN=SS, TRAFFIC LIGHT=T.L., FLASHING RED BALL=F.R.

TRAFFIC CODES

PARKING RESTRICTIONS: A.M. PEAK, P.M. PEAK, A.M./P.M. PEAK, NO PARKING ANYTIME=N.P., COMM/IND. ACCESS=E

SYSTEM: FED. AID.	SYSTEM: FUNCT CLASS.	SYSTEM: HWY. SYS.	SYSTEM: HPMS SAMPLE	TRAFFIC: PRKG. REST.	TRAFFIC: COM/IND. ACCESS	LINE DIAGRAM	TRAFFIC: CONTROL	TRAFFIC: COM/IND. ACCESS	TRAFFIC: PRKG. REST.	PAVEMENT DATA
						D E				
						CUL 006 SAC				
NON FIA	Rural Local									18'F 2uml
						REED CIRCLE				
						CO 000 466	SS			

SYSTEM				TRAFFIC		LINE DIAGRAM	TRAFFIC			PAVEMENT DATA
FED. AID.	FUNCT. CLASS.	HWY. SYS.	HPMS SAMPLE	PRKG. REST.	COM/IND ACCESS		CONTROL	COM/IND ACCESS	PRKG. REST.	

SHA 51.3 - 8 Revised
4.83

MARYLAND STATE HIGHWAY ADMINISTRATION

91-5
1-16-92
GD/BB
90-15 Ex

ROAD INVENTORY SHEET

Party Chief: BB
Recorder: TM
Assistant:
Map No./Dir.: GH6 / E
State Coordinates: 1135.40P

Road No.: CO 468
Road Name: REED CIRCLE
County: CAROLINE
Date: 2-6-91
Sheet No.: 1 OF 1

SYSTEM				TRAFFIC		LINE DIAGRAM	TRAFFIC			PAVEMENT DATA
FED. AID.	FUNCT CLASS.	HWY. SYS.	HPMS SAMPLE	PRKG. REST.	COM/IND. ACCESS		CONTROL	COM/IND. ACCESS	PRKG. REST.	
						NOW COMBINED with CO. 466 DT / TT 12-21-94 94-2				
						ROAD END 0.29				
						90° 0.14				
						~~ROAD~~ 0.05 ~~END~~				
										18' F 24 ML
						REED CIRCLE CO 466 0.00	SS			

TRAFFIC CODES
TRAFFIC CONTROLS: STOP SIGN=SS, TRAFFIC LIGHT=T.L., FLASHING RED BALL=F.R.

TRAFFIC CODES
PARKING RESTRICTIONS: A.M. PEAK, P.M. PEAK, A.M./P.M. PEAK, NO PARKING ANYTIME=N.P., COMM/IND. ACCESS=E

NON F/A
Rural Local

SYSTEM				TRAFFIC		LINE DIAGRAM	TRAFFIC			PAVEMENT DATA
FED. AID.	FUNCT. CLASS.	HWY. SYS.	HPMS SAMPLE	PRK.G. REST.	COM/IND ACCESS		CONTROL	COM/IND ACCESS	PRK.G. REST.	

90-17
2-5-91
BB/TM

89-EX7
1-31-90
BB/BB

SHA 51.3 - 8 Revised
4.83

MARYLAND STATE HIGHWAY ADMINISTRATION

ROAD INVENTORY SHEET

Party Chief BB
Recorder BB
Assistant F16
Map No./Dir. ~~GH~~ 6 / 5
State Coordinates 1141-415

Road No. ~~OP 56~~ Co 469
Road Name Dogwood Rd
County Caroline
Date 1/31/90
Sheet No. 1 OF 1

96Co ex#2 A/T

TRAFFIC CODES
TRAFFIC CONTROLS: STOP SIGN=S.S., TRAFFIC LIGHT=T.L., FLASHING RED BALL=F.R.

TRAFFIC CODES
PARKING RESTRICTIONS: A.M. PEAK, P.M. PEAK, A.M./P.M. PEAK, NO PARKING ANYTIME=N.P., COMM/IND. ACCESS=E

SYSTEM: FED. AID.	SYSTEM: FUNCT CLASS.	SYSTEM: HWY. SYS.	SYSTEM: HPMS SAMPLE	TRAFFIC: PRKG. REST.	TRAFFIC: COM/IND. ACCESS	LINE DIAGRAM	TRAFFIC: CONTROL	TRAFFIC: COM/IND. ACCESS	TRAFFIC: PRKG. REST.	PAVEMENT DATA
						RD CO 452 R. 26				
						0 38				
						~~FOXGRAPE OP CO 452~~ 6.26				
NON FA	RURAL LOCAL					0 25 PT				
						32°				
						0 19 PC				
										20'F ~~16'D~~ ~~20 CW~~
						Brookwood Rd				
						~~OP~~ CO 470 0 00 OP 57				
						LA 59				
						Locust OP				

SYSTEM				TRAFFIC		LINE DIAGRAM	TRAFFIC			PAVEMENT DATA
FED. AID.	FUNCT. CLASS.	HWY. SYS.	HPMS SAMPLE	PRKG. REST.	COM/IND ACCESS		CONTROL	COM/IND ACCESS	PRKG. REST.	

SHA 51.3 - 8 Revised
4.83

90-18
2-5-91
BB/TM

MARYLAND STATE HIGHWAY ADMINISTRATION

ROAD INVENTORY SHEET CO 470

89-E+7
1-31-90
BB/BB

BB/AL
96-COCX#1
12-4-96

Party Chief	BB	Road No.	OP 57
Recorder	BB	Road Name	Brookwood Rd
Assistant		County	Caroline
Map No./Dir.	F-16 / SW	Date	1/31/90
State Coordinates	1141-415	Sheet No.	1 OF 2

TRAFFIC CODES
TRAFFIC CONTROLS: STOP SIGN=SS, TRAFFIC LIGHT=T.L., FLASHING RED BALL=F.R.

TRAFFIC CODES
PARKING RESTRICTIONS: A.M., PEAK, P.M. PEAK, A.M./P.M. PEAK, NO PARKING ANYTIME=N.P., COMM/IND. ACCESS=E

SYSTEM: FED. AID.	SYSTEM: FUNCT CLASS.	SYSTEM: HWY. SYS.	SYSTEM: HPMS SAMPLE	TRAFFIC: PRK.G. REST.	TRAFFIC: COM/IND. ACCESS	LINE DIAGRAM	TRAFFIC: CONTROL	TRAFFIC: COM/IND. ACCESS	TRAFFIC: PRK.G. REST.	PAVEMENT DATA
						PT 79 0 35				
						110°				
						0 30				14'D
						PC 0 29			X	
										18'F
										20'CW
						(Dogwood Rd) LOCUST LA				
						~~OP~~ CO5~~K~~ 469 0 25 OP 59			X	
						BEECH LA.				
						0 21 OP 60				
										18'F
										~~14'D~~
						Foxgrape Rd. LOGAN LA				20'CW
						~~OP 59~~ 0 00 OP 58				
						CO 452 @.43				

SYSTEM				TRAFFIC		LINE DIAGRAM	TRAFFIC			PAVEMENT DATA
FED. AID.	FUNCT. CLASS.	HWY. SYS.	HPMS SAMPLE	PRKG. REST.	COM/IND ACCESS		CONTROL	COM/IND ACCESS	PRKG. REST.	
						ROAD 061 END				
										8'D
										15CW
						045 PT				
						040 90°				
										~~14'D~~
										~~20'CW~~
						042 PC				
						040				
										14'D

SHA 51.3 - 8 Revised
4.83

MARYLAND STATE HIGHWAY ADMINISTRATION

(92-8)
3-23-93
BB-AH

ROAD INVENTORY SHEET

90-19

Party Chief	BB	Road No.	CO 471
Recorder	TM	Road Name	~~OASIS DRIVE~~ BURNT MILL RD
Assistant	F15/F16	County	CAROLINE
Map No./Dir.	66 / N	Date	2-6-91
State Coordinates	1135-406	Sheet No.	1 OF 1

TRAFFIC CODES
TRAFFIC CONTROLS: STOP SIGN=S.S., TRAFFIC LIGHT=T.L., FLASHING RED BALL=F.R.

TRAFFIC CODES
PARKING RESTRICTIONS: A.M. PEAK, P.M. PEAK, A.M./P.M. PEAK, NO PARKING ANYTIME=N.P., COMM/IND. ACCESS=E

SYSTEM: FED. AID.	SYSTEM: FUNCT. CLASS.	SYSTEM: HWY. SYS.	SYSTEM: HPMS SAMPLE	TRAFFIC: PRK.G. REST.	TRAFFIC: COM/IND. ACCESS	LINE DIAGRAM	TRAFFIC: CONTROL	TRAFFIC: COM/IND. ACCESS	TRAFFIC: PRK.G. REST.	PAVEMENT DATA
						D E				
						CUL 0 72 SAC				
						PT 0 34				
						30°				
						PRC 0 27 PRC				
						35°				
						0 18 PC				
						PT 0 09				
						90°				
						PC 0 05				20'F
										20ML
						CENTRAL AVE 0 00	SS			
						CO 86				

NON FIA Rural Local

SYSTEM				TRAFFIC		LINE DIAGRAM	TRAFFIC			PAVEMENT DATA
FED. AID.	FUNCT. CLASS.	HWY. SYS.	HPMS SAMPLE	PRK.G. REST.	COM/IND ACCESS		CONTROL	COM/IND ACCESS	PRK.G. REST.	

SHA 51.3 - 8 Revised
4.83

MARYLAND STATE HIGHWAY ADMINISTRATION

ROAD INVENTORY SHEET

2 WORDS, as per 2001 GPS

90-20

Party Chief	BB	Road No.	CO 472
Recorder	TM	Road Name	SADDLEBACK LA
Assistant	FIS	County	CAROLINE
Map No./Dir.	GHG / SE	Date	2-6-91
State Coordinates	~~440-476~~ 1108-422	Sheet No.	1 OF 1

TRAFFIC CODES
TRAFFIC CONTROLS: STOP SIGN=SS, TRAFFIC LIGHT=T.L., FLASHING RED BALL=F.R.

TRAFFIC CODES
PARKING RESTRICTIONS: A.M. PEAK, P.M. PEAK, A.M./P.M. PEAK, NO PARKING ANYTIME=N.P., COMM/IND. ACCESS=E

SYSTEM: FED. AID.	SYSTEM: FUNCT. CLASS.	SYSTEM: HWY. SYS.	SYSTEM: HPMS SAMPLE	TRAFFIC: PRKG. REST.	TRAFFIC: COM/IND. ACCESS	LINE DIAGRAM	TRAFFIC: CONTROL	TRAFFIC: COM/IND. ACCESS	TRAFFIC: PRKG. REST.	PAVEMENT DATA
						CANTOR COURT — SQUIRE LA				
						CO 476 0.33 CO 475				
						TALLEY COURT				
						CO 474 0.21				
						PT 0.19				
						HACKNEY CT				
						300 0.17 CO 473				
						PC 0.10				
										18'F
										24ML
						CHERRY — LANE				
						CO 0.00 55	SS			

NON FIA Rural Local

SYSTEM				TRAFFIC		LINE DIAGRAM	TRAFFIC			PAVEMENT DATA
FED. AID.	FUNCT. CLASS.	HWY. SYS.	HPMS SAMPLE	PRKG. REST.	COM/IND ACCESS		CONTROL	COM/IND ACCESS	PRKG. REST.	

SHA 51.3 - 8 Revised
4.83

MARYLAND STATE HIGHWAY ADMINISTRATION

ROAD INVENTORY SHEET

90-21

Party Chief: BB
Recorder: TM
Assistant: FIS
Map No./Dir.: GHG/ W
State Coordinates: 1110-466

Road No.: CG 473
Road Name: HACKNEY CT
County: CAROLINE
Date: 2-6-91
Sheet No. 1 OF 1

TRAFFIC CODES
TRAFFIC CONTROLS: STOP SIGN=SS, TRAFFIC LIGHT=T.L., FLASHING RED BALL=F.R.

TRAFFIC CODES
PARKING RESTRICTIONS: A.M. PEAK, P.M. PEAK, A.M./P.M. PEAK, NO PARKING ANYTIME=N.P., COMM/IND. ACCESS=E

SYSTEM: FED. AID.	SYSTEM: FUNCT CLASS.	SYSTEM: HWY. SYS.	SYSTEM: HPMS SAMPLE	TRAFFIC: PRK.G. REST.	TRAFFIC: COM/IND. ACCESS	LINE DIAGRAM	TRAFFIC: CONTROL	TRAFFIC: COM/IND. ACCESS	TRAFFIC: PRK.G. REST.	PAVEMENT DATA
						D E				
						CUL 0 06 SAC				
										18' F
										2 UML
						(2 WORDS)				
						SADDLEBACK CO 000 LA 472	SS			

SYSTEM				TRAFFIC		LINE DIAGRAM	TRAFFIC			PAVEMENT DATA
FED. AID.	FUNCT. CLASS.	HWY. SYS.	HPMS SAMPLE	PRKG. REST.	COM/IND ACCESS		CONTROL	COM/IND ACCESS	PRKG. REST.	

SHA 51.3 - 8 Revised
4.83

MARYLAND STATE HIGHWAY ADMINISTRATION

ROAD INVENTORY SHEET

90-22

Party Chief	BB	Road No.	CO 474
Recorder	TM	Road Name	TALLEY CT
Assistant	FIS	County	CAROLINE
Map No./Dir.	GA6 / E	Date	2-6-91
State Coordinates	1110-416	Sheet No.	1 OF 1

TRAFFIC CODES

TRAFFIC CONTROLS: STOP SIGN=SS, TRAFFIC LIGHT=T.L., FLASHING RED BALL=F.R.

TRAFFIC CODES

PARKING RESTRICTIONS: A.M. PEAK, P.M. PEAK, A.M./P.M. PEAK, NO PARKING ANYTIME=N.P., COMM/IND. ACCESS=E

SYSTEM: FED. AID.	SYSTEM: FUNCT. CLASS.	SYSTEM: HWY. SYS.	SYSTEM: HPMS SAMPLE	TRAFFIC: PRKG. REST.	TRAFFIC: COM/IND. ACCESS	LINE DIAGRAM	TRAFFIC: CONTROL	TRAFFIC: COM/IND. ACCESS	TRAFFIC: PRKG. REST.	PAVEMENT DATA
						D E				
						CUL 0 03 SAC				
NON FIA	Rural Local									18'F
										2 aml
						SADDLE BACK LA				
						CO 0 00 472	SS			

SYSTEM				TRAFFIC		LINE DIAGRAM	TRAFFIC			PAVEMENT DATA
FED. AID.	FUNCT. CLASS.	HWY. SYS.	HPMS SAMPLE	PRKG. REST.	COM/IND ACCESS		CONTROL	COM/IND ACCESS	PRKG. REST.	

SHA 51.3 - 8 Revised
4.83

MARYLAND STATE HIGHWAY ADMINISTRATION

ROAD INVENTORY SHEET

90-23

Party Chief: BB
Recorder: TM
Assistant: F15
Map No./Dir.: GH6 / W
State Coordinates: 1110-416

Road No.: CO 475
Road Name: SQUIRE LA
County: CAROLINE
Date: 2-6-91
Sheet No.: 1 OF 1

TRAFFIC CODES
TRAFFIC CONTROLS: STOP SIGN=S.S., TRAFFIC LIGHT=T.L., FLASHING RED BALL=F.R.

TRAFFIC CODES
PARKING RESTRICTIONS: A.M. PEAK, P.M. PEAK, A.M./P.M. PEAK, NO PARKING ANYTIME=N.P., COMM/IND. ACCESS=E

SYSTEM				TRAFFIC		LINE DIAGRAM	TRAFFIC			PAVEMENT DATA
FED. AID.	FUNCT CLASS.	HWY. SYS.	HPMS SAMPLE	PRKG. REST.	COM/IND. ACCESS		CONTROL	COM/IND. ACCESS	PRKG. REST.	
						D E				
						CUL 0.16 SAC				
						0.13 PT				
						300				
						0.04 PC				18' F
										2 UML
						SADDLE BACK LA				
						0.00 CO 472	SS			
						CAPTAIN CT 470				
						CO				

NON FIA Rural Local

SYSTEM				TRAFFIC		LINE DIAGRAM	TRAFFIC			PAVEMENT DATA
FED. AID.	FUNCT. CLASS.	HWY. SYS.	HPMS SAMPLE	PRKG. REST.	COM/IND ACCESS		CONTROL	COM/IND ACCESS	PRKG. REST.	

SHA 51.3 - 8 Revised
4.83

MARYLAND STATE HIGHWAY ADMINISTRATION

ROAD INVENTORY SHEET

Party Chief: BB
Recorder: TM
Assistant:
Map No./Dir.: GH6 / E
State Coordinates: 1110-416

Road No.: CO 476 90-24
Road Name: CANTOR CT
County: CAROLINE
Date: 2-6-91
Sheet No.: 1 OF 1

TRAFFIC CODES
TRAFFIC CONTROLS: STOP SIGN=SS, TRAFFIC LIGHT=T.L., FLASHING RED BALL=F.R.

TRAFFIC CODES
PARKING RESTRICTIONS: A.M. PEAK, P.M. PEAK, A.M./P.M. PEAK, NO PARKING ANYTIME=N.P., COMM/IND. ACCESS=E

SYSTEM				TRAFFIC		LINE DIAGRAM	TRAFFIC			PAVEMENT DATA
FED. AID.	FUNCT CLASS.	HWY. SYS.	HPMS SAMPLE	PRKG. REST.	COM/IND. ACCESS		CONTROL	COM/IND. ACCESS	PRKG. REST.	
						D E				
						CUL 0 08 SAC				
										18' F
										2UML
						SADDLE BACK LA				
						CO 472 0 00	SS			
						SQUIRE AN CO 475				

NON FIH
Rural Local

SYSTEM				TRAFFIC		LINE DIAGRAM	TRAFFIC			PAVEMENT DATA
FED. AID.	FUNCT. CLASS.	HWY. SYS.	HPMS SAMPLE	PRKG. REST.	COM/IND ACCESS		CONTROL	COM/IND ACCESS	PRKG. REST.	

SHA 51.3 - 8 Revised
4.83

MARYLAND STATE HIGHWAY ADMINISTRATION

ROAD INVENTORY SHEET

Party Chief	BB	Road No.	Co 477 90-25
Recorder	TM	Road Name	(BRANCH COURT)
Assistant	F16	County	CAROLINE
Map No./Dir.	GH6 / S	Date	2-5-91
State Coordinates	1140-406	Sheet No.	1 OF 1

TRAFFIC CODES

TRAFFIC CONTROLS: STOP SIGN=S.S., TRAFFIC LIGHT=T.L., FLASHING RED BALL=F.R.

TRAFFIC CODES

PARKING RESTRICTIONS: A.M. PEAK, P.M. PEAK, A.M./P.M. PEAK, NO PARKING ANYTIME=N.P., COMM/IND. ACCESS=E

SYSTEM: FED. AID.	SYSTEM: FUNCT CLASS.	SYSTEM: HWY. SYS.	SYSTEM: HPMS SAMPLE	TRAFFIC: PRKG. REST.	TRAFFIC: COM/IND. ACCESS	LINE DIAGRAM	TRAFFIC: CONTROL	TRAFFIC: COM/IND. ACCESS	TRAFFIC: PRKG. REST.	PAVEMENT DATA
NON FIA	Rural Local					D E				
						CUL 0 02 SAC				
						0 04 45°				18'F
										2 UML
						SMITH LANDING RD				
						CO 0 00 436				

SYSTEM				TRAFFIC		LINE DIAGRAM	TRAFFIC			PAVEMENT DATA
FED. AID.	FUNCT. CLASS.	HWY. SYS.	HPMS SAMPLE	PRKG. REST.	COM/IND ACCESS		CONTROL	COM/IND ACCESS	PRKG. REST.	

SHA 51.3 - 8 Revised
4.83

MARYLAND STATE HIGHWAY ADMINISTRATION

(92-15)
BB-AH
3-23-93

ROAD INVENTORY SHEET

Party Chief	BB	Road No.	CO 478
Recorder	TM	Road Name	HERRING LANE
Assistant	G16	County	CAROLINE
Map No./Dir.	~~GH6~~ / NE	Date	2-5-91
State Coordinates	1137-375	Sheet No.	1 OF 1

90-26
92-47
A/T

TRAFFIC CODES
TRAFFIC CONTROLS: STOP SIGN=SS, TRAFFIC LIGHT=T.L., FLASHING RED BALL=F.R.

TRAFFIC CODES
PARKING RESTRICTIONS: A.M. PEAK, P.M. PEAK, A.M./P.M. PEAK, NO PARKING ANYTIME=N.P., COMM/IND. ACCESS=E

SYSTEM: FED. AID.	SYSTEM: FUNCT CLASS.	SYSTEM: HWY. SYS.	SYSTEM: HPMS SAMPLE	TRAFFIC: PRKG. REST.	TRAFFIC: COM/IND. ACCESS	LINE DIAGRAM	TRAFFIC: CONTROL	TRAFFIC: COM/IND. ACCESS	TRAFFIC: PRKG. REST.	PAVEMENT DATA
						ROAD 0.37 END				
						0.16 PT				
						30°				
						0.11 PC				
										20'F
										24ML
						DOUBLE HILLS RD				
						CO 0.00 372	SS			

NON FIA
Rural Local

SYSTEM				TRAFFIC		LINE DIAGRAM	TRAFFIC			PAVEMENT DATA
FED. AID.	FUNCT. CLASS.	HWY. SYS.	HPMS SAMPLE	PRKG. REST.	COM/IND ACCESS		CONTROL	COM/IND ACCESS	PRKG. REST.	

SHA 51.3 - 8 Revised
4.83

MARYLAND STATE HIGHWAY ADMINISTRATION

(92-25)
3-24-93
BB-AA

91-6

ROAD INVENTORY SHEET

Party Chief: GD
Recorder: BB
Assistant: GIS
Map No./Dir.: G6 / SW
State Coordinates: 1108-339

Road No.: Co 479
Road Name: Drummer ~~ta~~ DR
County: Caroline
Date: 1-14-92
Sheet No.: 1 OF 1

TRAFFIC CODES
TRAFFIC CONTROLS: STOP SIGN=SS, TRAFFIC LIGHT=T.L., FLASHING RED BALL=F.R.

TRAFFIC CODES
PARKING RESTRICTIONS: A.M. PEAK, P.M. PEAK, A.M./P.M. PEAK, NO PARKING ANYTIME=N.P., COMM/IND. ACCESS=E

SYSTEM: FED. AID.	SYSTEM: FUNCT CLASS.	SYSTEM: HWY. SYS.	SYSTEM: HPMS SAMPLE	TRAFFIC: PRKG. REST.	TRAFFIC: COM/IND. ACCESS	LINE DIAGRAM			TRAFFIC: CONTROL	TRAFFIC: COM/IND. ACCESS	TRAFFIC: PRKG. REST.	PAVEMENT DATA
						Newton		Rd				
						Co	0 42	186	SS			
						90°	0 25					
						90°	0 17					
						Newton		Rd.				20'F 2UML
						Co	0 00	186	SS			

NON FIA
Rural Local

SYSTEM				TRAFFIC		LINE DIAGRAM	TRAFFIC			PAVEMENT DATA
FED. AID.	FUNCT. CLASS.	HWY. SYS.	HPMS SAMPLE	PRK.G. REST.	COM/IND ACCESS		CONTROL	COM/IND ACCESS	PRK.G. REST.	

SHA 51.3 - 8 Revised
4.83

MARYLAND STATE HIGHWAY ADMINISTRATION

ROAD INVENTORY SHEET

91-7

Party Chief: GD
Recorder: BB
Assistant: G15
Map No./Dir.: G6 / NW
State Coordinates: 1122-361

Road No.: Co 480
Road Name: Westerly Dr.
County: Caroline
Date: 1-14-92
Sheet No.: 1 OF 1

TRAFFIC CODES
TRAFFIC CONTROLS: STOP SIGN=S.S., TRAFFIC LIGHT=T.L., FLASHING RED BALL=F.R.

TRAFFIC CODES
PARKING RESTRICTIONS: A.M. PEAK, P.M. PEAK, A.M./P.M. PEAK, NO PARKING ANYTIME=N.P., COMM/IND. ACCESS=E

SYSTEM				TRAFFIC		LINE DIAGRAM	TRAFFIC			PAVEMENT DATA
FED. AID.	FUNCT CLASS.	HWY. SYS.	HPMS SAMPLE	PRKG. REST.	COM/IND. ACCESS		CONTROL	COM/IND. ACCESS	PRKG. REST.	
						D E				
^	^					CUL 0 16 SAC			^	
						0 11 30°				
NON F/A RURAL LOCAL										
										20'F
						(Robins Creek Rd)				2UML
v	v					Co 0 00 432	SS			v

SYSTEM				TRAFFIC		LINE DIAGRAM	TRAFFIC			PAVEMENT DATA
FED. AID.	FUNCT. CLASS.	HWY. SYS.	HPMS SAMPLE	PRKG. REST.	COM/IND ACCESS		CONTROL	COM/IND ACCESS	PRKG. REST.	

SHA 51.3 - 8 Revised
4.83

MARYLAND STATE HIGHWAY ADMINISTRATION

ROAD INVENTORY SHEET

91-8

Party Chief: GD
Recorder: BB
Assistant: F16
Map No./Dir.: G6 / W
State Coordinates: 1131-396

Road No.: Co 481
Road Name: Riverview Way
County: Caroline
Date: 1-14-92
Sheet No.: 1 OF 1

TRAFFIC CODES
TRAFFIC CONTROLS: STOP SIGN=SS, TRAFFIC LIGHT=T.L., FLASHING RED BALL=F.R.

TRAFFIC CODES
PARKING RESTRICTIONS: A.M. PEAK, P.M. PEAK, A.M./P.M. PEAK, NO PARKING ANYTIME=N.P., COMM/IND. ACCESS=E

SYSTEM: FED. AID.	SYSTEM: FUNCT CLASS.	SYSTEM: HWY. SYS.	SYSTEM: HPMS SAMPLE	TRAFFIC: PRK.G. REST.	TRAFFIC: COM/IND. ACCESS	LINE DIAGRAM	TRAFFIC: CONTROL	TRAFFIC: COM/IND. ACCESS	TRAFFIC: PRK.G. REST.	PAVEMENT DATA
						D E				
						CUL 0 37 SAC				
						0 29 PT				
						30°				
						0 25 PC				
						PT 0 15				
						30°				
						PC 0 07				20'F
										2UML
						RIVER Rd				
						Co 0 00 45	SS			
						@ 1.36				

NON F/A RURAL LOCAL

SYSTEM				TRAFFIC		LINE DIAGRAM	TRAFFIC			PAVEMENT DATA
FED. AID.	FUNCT. CLASS.	HWY. SYS.	HPMS SAMPLE	PRK.G. REST.	COM/IND ACCESS		CONTROL	COM/IND ACCESS	PRK.G. REST.	

SHA 51.3 - 8 Revised
4.83

MARYLAND STATE HIGHWAY ADMINISTRATION

ROAD INVENTORY SHEET

91-9

Party Chief: GD
Recorder: BB
Assistant: H-16
Map No./Dir.: Gto / SE
State Coordinates: 1154-317

Road No.: Co. 482
Road Name: Patricia Court
County: Caroline
Date: 1-14-92
Sheet No.: 1 OF 1

TRAFFIC CODES
TRAFFIC CONTROLS: STOP SIGN=S.S., TRAFFIC LIGHT=T.L., FLASHING RED BALL=F.R.

TRAFFIC CODES
PARKING RESTRICTIONS: A.M. PEAK, P.M. PEAK, A.M./P.M. PEAK, NO PARKING ANYTIME=N.P., COMM/IND. ACCESS=E

SYSTEM: FED. AID.	SYSTEM: FUNCT. CLASS.	SYSTEM: HWY. SYS.	SYSTEM: HPMS SAMPLE	TRAFFIC: PRKG. REST.	TRAFFIC: COM/IND. ACCESS	LINE DIAGRAM	TRAFFIC: CONTROL	TRAFFIC: COM/IND. ACCESS	TRAFFIC: PRKG. REST.	PAVEMENT DATA
						D E				
↑	↑					CUL 0 36 SAC				↑
						90° 0 33				
						(PROPOSED)				
						0 19 PT				
						90°				
						0 11 PC				
	NON FIA RURAL LOCAL									20'F 2UML
						Houston Branch Rd				
↓						MD 0 00 306 0.18				↓

SYSTEM				TRAFFIC		LINE DIAGRAM	TRAFFIC			PAVEMENT DATA
FED. AID.	FUNCT. CLASS.	HWY. SYS.	HPMS SAMPLE	PRKG. REST.	COM/IND ACCESS		CONTROL	COM/IND ACCESS	PRKG. REST.	

SHA 51.3 - 8 Revised
4.83

MARYLAND STATE HIGHWAY ADMINISTRATION

(92-3)

ROAD INVENTORY SHEET

Party Chief: BB
Recorder: A. H
Assistant: F 16
Map No./Dir.: ~~GH-6~~ / W
State Coordinates: 1150- 407

Road No.: CO 483
Road Name: BOWEN DR
County: CAROLINE
Date: 3-22-93
Sheet No. 1 OF 1

TRAFFIC CODES
TRAFFIC CONTROLS: STOP SIGN=S.S., TRAFFIC LIGHT=T.L., FLASHING RED BALL=F.R.

TRAFFIC CODES
PARKING RESTRICTIONS: A.M. PEAK, P.M. PEAK, A.M./P.M. PEAK, NO PARKING ANYTIME=N.P., COMM/IND. ACCESS=E

SYSTEM: FED. AID.	SYSTEM: FUNCT CLASS.	SYSTEM: HWY. SYS.	SYSTEM: HPMS SAMPLE	TRAFFIC: PRK.G. REST.	TRAFFIC: COM/IND. ACCESS	LINE DIAGRAM	TRAFFIC: CONTROL	TRAFFIC: COM/IND. ACCESS	TRAFFIC: PRK.G. REST.	PAVEMENT DATA
						D E				
						CUL 0 16 SAC				
	RURAL LOCAL									20' F
						(KIBLER RD)				
						CO 0 00 63				

SYSTEM				TRAFFIC		LINE DIAGRAM	TRAFFIC			PAVEMENT DATA
FED. AID.	FUNCT. CLASS.	HWY. SYS.	HPMS SAMPLE	PRKG. REST.	COM/IND ACCESS		CONTROL	COM/IND ACCESS	PRKG. REST.	

SHA 51.3 - 8 Revised
4.83

MARYLAND STATE HIGHWAY ADMINISTRATION

(92-4)

ROAD INVENTORY SHEET

Party Chief: BB
Recorder: A.H
Assistant: GIO
Map No./Dir.: 6H6 / W
State Coordinates: 1145-369

Road No.: Co 484
Road Name: BRIAR PATCH RD
County: CAROLINE
Date: 3/22/93
Sheet No.: 1 OF

TRAFFIC CODES
TRAFFIC CONTROLS: STOP SIGN=S.S., TRAFFIC LIGHT=T.L., FLASHING RED BALL=F.R.

TRAFFIC CODES
PARKING RESTRICTIONS: A.M. PEAK, P.M. PEAK, A.M./P.M. PEAK, NO PARKING ANYTIME=N.P., COMM/IND. ACCESS=E

SYSTEM: FED. AID.	SYSTEM: FUNCT CLASS.	SYSTEM: HWY. SYS.	SYSTEM: HPMS SAMPLE	TRAFFIC: PRKG. REST.	TRAFFIC: COM/IND. ACCESS	LINE DIAGRAM	TRAFFIC: CONTROL	TRAFFIC: COM/IND. ACCESS	TRAFFIC: PRKG. REST.	PAVEMENT DATA
						D E				
						CUL 0 36 SQUARE				
	RURAL LOCAL									
						90° 0 09				20'F
						ANDERSONTOWN RD				
						CO 0 00 120			✓	

SYSTEM				TRAFFIC		LINE DIAGRAM	TRAFFIC			PAVEMENT DATA
FED. AID.	FUNCT. CLASS.	HWY. SYS.	HPMS SAMPLE	PRKG. REST.	COM/IND ACCESS		CONTROL	COM/IND ACCESS	PRKG. REST.	

SHA 51.3 - 8 Revised
4.83

MARYLAND STATE HIGHWAY ADMINISTRATION

ROAD INVENTORY SHEET

(92-5)

2001-4-CO

Party Chief: BB
Recorder: A.H
Assistant: H15
Map No./Dir.: ~~GH-6~~ / NE
State Coordinates: 1121 - 316

Road No.: Co 485
Road Name: GREENFIELD CT
County: CAROLINE
Date: 3 - 22 - 93
Sheet No.: 1 OF 1

TRAFFIC CODES
TRAFFIC CONTROLS: STOP SIGN=S.S., TRAFFIC LIGHT=T.L., FLASHING RED BALL=F.R.

TRAFFIC CODES
PARKING RESTRICTIONS: A.M. PEAK, P.M. PEAK, A.M./P.M. PEAK, NO PARKING ANYTIME=N.P., COMM/IND. ACCESS=E

SYSTEM: FED. AID.	SYSTEM: FUNCT. CLASS.	SYSTEM: HWY. SYS.	SYSTEM: HPMS SAMPLE	TRAFFIC: PRKG. REST.	TRAFFIC: COM/IND. ACCESS	LINE DIAGRAM	TRAFFIC: CONTROL	TRAFFIC: COM/IND. ACCESS	TRAFFIC: PRKG. REST.	PAVEMENT DATA
						DE				
						CUL 0 24 SAC			↑	
						PT 0 22				
						100°				
						PC 0 15				
						LINDSAY CT — MEADOWS CT				
						CO 486 (2001-4 CO) 0 08 CO 479 (2001-4 CO)				
	RURAL LOCAL									20'F
						0 03			X	
										20'I
						MD 0 00 318 @ 0.61			↓	

SYSTEM				TRAFFIC		LINE DIAGRAM	TRAFFIC			PAVEMENT DATA
FED. AID.	FUNCT. CLASS.	HWY. SYS.	HPMS SAMPLE	PRKG. REST.	COM/IND ACCESS		CONTROL	COM/IND ACCESS	PRKG. REST.	

SHA 51.3 - 8 Revised
4.83

MARYLAND STATE HIGHWAY ADMINISTRATION

ROAD INVENTORY SHEET

(92-6)

2001-400
2/18/02
55/6P

Party Chief	BB	Road No.	LI CO 486
Recorder	AH	Road Name	LINDSAY CT
Assistant	HIS	County	CAROLINE
Map No./Dir.	~~GH-6~~ / SE	Date	3-22-93
State Coordinates	1121-316	Sheet No.	1 OF 1

TRAFFIC CODES

TRAFFIC CONTROLS: STOP SIGN=SS, TRAFFIC LIGHT=T.L., FLASHING RED BALL=F.R.

TRAFFIC CODES

PARKING RESTRICTIONS: A.M. PEAK, P.M. PEAK, A.M./P.M. PEAK, NO PARKING ANYTIME=N.P., COMM/IND. ACCESS=E

SYSTEM: FED. AID.	SYSTEM: FUNCT CLASS.	SYSTEM: HWY. SYS.	SYSTEM: HPMS SAMPLE	TRAFFIC: PRKG. REST.	TRAFFIC: COM/IND. ACCESS	LINE DIAGRAM	TRAFFIC: CONTROL	TRAFFIC: COM/IND. ACCESS	TRAFFIC: PRKG. REST.	PAVEMENT DATA
						~~PROPOSED~~ CT MEDOWS CO 499 2001-400				
						(GREENFIELD CT)				
						CO 0 06 485				
										20'F
						CUL 0 00 SAC				
						D E				

SYSTEM				TRAFFIC		LINE DIAGRAM	TRAFFIC			PAVEMENT DATA
FED. AID.	FUNCT. CLASS.	HWY. SYS.	HPMS SAMPLE	PRKG. REST.	COM/IND ACCESS		CONTROL	COM/IND ACCESS	PRKG. REST.	

SHA 51.3 - 8 Revised 4.83

92-3

MARYLAND STATE HIGHWAY ADMINISTRATION

ROAD INVENTORY SHEET

Party Chief: JE
Recorder: OFFICE INV
Assistant: F15
Map No./Dir.: ~~G0 6~~ / N
State Coordinates: 1112-415

Road No.: CO 487
Road Name: DEAN RD
County: CAROLINE
Date: 4-14-93
Sheet No. 1 OF 1

TRAFFIC CODES
TRAFFIC CONTROLS: STOP SIGN=SS, TRAFFIC LIGHT=T.L., FLASHING RED BALL=F.R.

TRAFFIC CODES
PARKING RESTRICTIONS: A.M. PEAK, P.M. PEAK, A.M./P.M. PEAK, NO PARKING ANYTIME=N.P., COMM/IND. ACCESS=E

SYSTEM: FED. AID.	SYSTEM: FUNCT. CLASS.	SYSTEM: HWY. SYS.	SYSTEM: HPMS SAMPLE	TRAFFIC: PRKG. REST.	TRAFFIC: COM/IND. ACCESS	LINE DIAGRAM	TRAFFIC: CONTROL	TRAFFIC: COM/IND. ACCESS	TRAFFIC: PRKG. REST.	PAVEMENT DATA
						SPARKS RD 64 CO				
						STEVENSON RD CO 72 0 95				
	RURAL LOCAL					0 75 20°				
						0 29 30°				20'E
						NINETOWN RD CO 0 00 43				

SYSTEM				TRAFFIC		LINE DIAGRAM	TRAFFIC			PAVEMENT DATA
FED. AID.	FUNCT. CLASS.	HWY. SYS.	HPMS SAMPLE	PRKG. REST.	COM/IND ACCESS		CONTROL	COM/IND ACCESS	PRKG. REST.	

00-CO ex# 1

SHA 51.3 - 8 Revised
4.83

MARYLAND STATE HIGHWAY ADMINISTRATION

ROAD INVENTORY SHEET

Party Chief: GD
Recorder: EF
Assistant:
Map No./Dir.: F-15 / E
State Coordinates: 1120-433

Road No.: CO 488
Road Name: E. CHERRY LA
County: CAROLINE
Date: 1-31-01
Sheet No. 1 OF 1

TRAFFIC CODES
TRAFFIC CONTROLS: STOP SIGN-SS, TRAFFIC LIGHT=T.L., FLASHING RED BALL=F.R.

TRAFFIC CODES
PARKING RESTRICTIONS: A.M. PEAK, P.M. PEAK, A.M./P.M. PEAK, NO PARKING ANYTIME=N.P., COMM/IND. ACCESS=E

SYSTEM: FUNCT CLASS	SYSTEM: HWY. SYS.	SYSTEM: HPMS SAMPLE	TRAFFIC: PREG. REST.	TRAFFIC: COM/IND ACCESS	LINE DIAGRAM	TRAFFIC: CONTROL	TRAFFIC: COM/IND. ACCESS	TRAFFIC: PREG. REST.	PAVEMENT DATA
					CEDAR LA				
					CO 306 41				
					171 305				
					River Rd				
					166 CO 45				
					Day Rd				
					CO 44 161				
Rural Local					118 300				
					300 103				20'F 2ML
					450 002				24'I 8'ISW LT 2ML
					OAKLAND DR				
					MD 000 312				
					CHERRY LA 55				
					8				

COUNTY _____ ROAD NO. _____ PAGE ___ OF ___

SYSTEM				TRAFFIC		LINE DIAGRAM	TRAFFIC			PAVEMENT DATA
	FUNCT. CLASS	HWY SYS	HPMS SAMPLE	PRKG. REST.	COM/IND ACCESS		CONTROL	COM/IND ACCESS	PRKG. REST.	

WAS PART OF CO172 93 EX #3
92-45
94 CO EX #7
CO GPS2001
10/30/01
SS/WT

SHA 51.3 - 8 Revised
4.83

MARYLAND STATE HIGHWAY ADMINISTRATION

ROAD INVENTORY SHEET

Party Chief: S. SNYDER
Recorder: W. PLEW
Assistant:
Map No./Dir.: G-15 / N
State Coordinates: 1120-348

Road No.: CO 489
Road Name: GILPIN PT RD
County: CAROLINE
Date: 10/30/01
Sheet No.: 1 OF 4

TRAFFIC CODES
TRAFFIC CONTROLS: STOP SIGN-SS, TRAFFIC LIGHT=T.L., FLASHING RED BALL=F.R.

TRAFFIC CODES
PARKING RESTRICTIONS: A.M. PEAK, P.M. PEAK, A.M./P.M. PEAK, NO PARKING ANYTIME=N.P., COMM/IND. ACCESS=E

SYSTEM: FUNCT CLASS	SYSTEM: HWY. SYS	SYSTEM: HPMS SAMPLE	TRAFFIC: PKG. REST.	TRAFFIC: COM/IND. ACCESS	LINE DIAGRAM	TRAFFIC: CONTROL	TRAFFIC: COM/IND. ACCESS	TRAFFIC: PKG. REST.	PAVEMENT DATA
					HOLLY PARK DR				
					CO 405 0 76				
					0 24 PT				
					80°				
					0 13 PC				
									20' F
									2 ML
					GANEYS WHARF RD				
					CO 0 00 165				
					RD				
					BELL CREEK				
					CO 172				

RURAL LOCAL

COUNTY CAROLINE ROAD NO. CO 489 PAGE 2 OF 4

SYSTEM: FUNCT CLASS	SYSTEM: HWY SYS	SYSTEM: HPMS SAMPLE	TRAFFIC: PREG. REST.	TRAFFIC: COM/IND ACCESS	LINE DIAGRAM	TRAFFIC: COMBG	TRAFFIC: COM/IND ACCESS	TRAFFIC: PREG. REST.	PAVEMENT DATA
RURAL LOCAL					PT 1 52				
					35° PVT 1 50				
					PC 1 46				
					PT 0 97				
					HOLLY PARK DR				
					CO 405 0 89				
					110°				
					PC 0 80				20' F
									2 ML

SHA 51.3 - 8 Revised
4.83

MARYLAND STATE HIGHWAY ADMINISTRATION

ROAD INVENTORY SHEET

Party Chief: S. SNYDER
Recorder: W. PLEW
Assistant:
Map No./Dir.: 1 N
State Coordinates:

Road No.: CO 489
Road Name: GILPIN PT RD
County: CAROLINE
Date: 10/30/01
Sheet No.: 3 OF 4

TRAFFIC CODES
TRAFFIC CONTROLS: STOP SIGN-SS, TRAFFIC LIGHT=T.L., FLASHING RED BALL=F.R.

TRAFFIC CODES
PARKING RESTRICTIONS: A.M. PEAK, P.M. PEAK, A.M./P.M. PEAK, NO PARKING ANYTIME=N.P., COMM/IND. ACCESS=E

SYSTEM: FUNCT CLASS	SYSTEM: HWY. SYS	SYSTEM: NHPMS SAMPLE	TRAFFIC: PREG. REST.	TRAFFIC: COM/IND. ACCESS	LINE DIAGRAM	TRAFFIC: CONTROL	TRAFFIC: COM/IND. ACCESS	TRAFFIC: PREG. REST.	PAVEMENT DATA
					GANEYS WHARF RD				
					2 80 CO 165				
RURAL LOCAL					WILKINS BR RD				
					CO 174 2 08				
					IVANS RD				
					1 87 CO 173				
									20' F
									2 ML

COUNTY CAROLINE ROAD NO. CO 489 PAGE 4 OF 4

SYSTEM				TRAFFIC		LINE DIAGRAM	TRAFFIC			PAVEMENT DATA
FUNCT CLASS	HWY SYS	NHAS SAMPLE		PREG. REST.	COM/IND ACCESS		SCHOOL	COM/IND ACCESS	PREG. REST.	
						HARMONY RD MD 3 20 16				
RURAL LOCAL						CEM 3 04				
										20'F
										2 ML

~~FEDERAL AID~~

(98-1)

SHA 51.3 - 8 Revised 4.83

MARYLAND STATE HIGHWAY ADMINISTRATION

ROAD INVENTORY SHEET

Party Chief: GD
Recorder: JR
Assistant:
Map No./Dir.: F 15 / W
State Coordinates: 1102 - 395

Road No.: CO 490
Road Name: (BEAVEN DR)
County: CAROLINE
Date: 1/29/99
Sheet No.: 1 OF 1

TRAFFIC CODES
TRAFFIC CONTROLS: STOP SIGN-SS, TRAFFIC LIGHT=T.L., FLASHING RED BALL=F.R.

TRAFFIC CODES
PARKING RESTRICTIONS: A.M. PEAK, P.M. PEAK, A.M./P.M. PEAK, NO PARKING ANYTIME=N.P., COMM/IND. ACCESS=E

SYSTEM: FUNCT CLASS	SYSTEM: HWY. SYS.	SYSTEM: HPMS SAMPLE	TRAFFIC: PREG. REST.	TRAFFIC: COM/IND. ACCESS	LINE DIAGRAM	TRAFFIC: CONTROL	TRAFFIC: COM/IND. ACCESS	TRAFFIC: PREG. REST.	PAVEMENT DATA
					De				
					Cul o 24 Sac				
					Holt Ct				
					Co 491 o 19				
Local - Rural									22'F
					(Tuckahoe Rd)				
					CO o 00 88				

COUNTY _____ ROAD NO. _____ PAGE ___ OF ___

SYSTEM				TRAFFIC		LINE DIAGRAM	TRAFFIC			PAVEMENT DATA
	FUNCT. CLASS	HWY SYS	HPMS SAMPLE	PRKG. REST.	COM/IND ACCESS		CONTROL	COM/IND ACCESS	PRKG. REST.	

(98-2)

SHA 51.3 - 8 Revised 4.83

MARYLAND STATE HIGHWAY ADMINISTRATION

ROAD INVENTORY SHEET

Party Chief: GD
Recorder: JK
Assistant:
Map No./Dir.: F 15 / S
State Coordinates: 1102-395

Road No.: CO 491
Road Name: HOLT CT
County: CAROLINE
Date: 1/29/99
Sheet No.: 1 OF 1

TRAFFIC CODES
TRAFFIC CONTROLS: STOP SIGN-SS, TRAFFIC LIGHT=T.L., FLASHING RED BALL=F.R.

TRAFFIC CODES
PARKING RESTRICTIONS: A.M. PEAK, P.M. PEAK, A.M./P.M. PEAK, NO PARKING ANYTIME=N.P., COMM/IND. ACCESS=E

SYSTEM: FUNCT CLASS	SYSTEM: HWY. SYS	SYSTEM: HPMS SAMPLE	TRAFFIC: PRKG. REST.	TRAFFIC: COM/IND. ACCESS	LINE DIAGRAM	TRAFFIC: CONTROL	TRAFFIC: COM/IND. ACCESS	TRAFFIC: PRKG. REST.	PAVEMENT DATA
					D e				
					Cul 0 14 Sac				↑
					0 11 PT				
					90°				
					0 04 PC				
									22' F
					Beaven Dr				
					Co 0 00 490				↓

Local - Rural

COUNTY _____ ROAD NO. _____ PAGE ___ OF ___

SYSTEM				TRAFFIC		LINE DIAGRAM	TRAFFIC			PAVEMENT DATA
	FUNCT. CLASS	HWY SYS.	HPMS SAMPLE	PREG. REST.	COM/IND ACCESS		COM/IND ACCESS	PREG. REST.		

(98-3)

SHA 51.3 - 8 Revised 4.83

MARYLAND STATE HIGHWAY ADMINISTRATION

ROAD INVENTORY SHEET

Party Chief: GD
Recorder: JTK
Assistant:
Map No./Dir.: 615 / S
State Coordinates: 1111 - 370

Road No.: CO 492
Road Name: (DEER RUN CT)
County: CAROLINE
Date: 1/29/99
Sheet No.: 1 OF 1

TRAFFIC CODES
TRAFFIC CONTROLS: STOP SIGN-SS, TRAFFIC LIGHT=T.L., FLASHING RED BALL=F.R.

TRAFFIC CODES
PARKING RESTRICTIONS: A.M. PEAK, P.M. PEAK, A.M./P.M. PEAK, NO PARKING ANYTIME=N.P., COMM/IND. ACCESS=E

SYSTEM: FUNCT CLASS	SYSTEM: HWY. SYS.	SYSTEM: HPMS SAMPLE	TRAFFIC: PKG. REST.	TRAFFIC: COM/IND. ACCESS	LINE DIAGRAM	TRAFFIC: CONTROL	TRAFFIC: COM/IND. ACCESS	TRAFFIC: PKG. REST.	PAVEMENT DATA
					D e				
					Cul 0 16 Sac				
					Deer Run Rd				
					Co 493 0 10				
									22' F
									2 UML
					(Tuckahoe Rd)				
					Co 0 00 88				

COUNTY _____ ROAD NO. _____ PAGE ___ OF ___

SYSTEM				TRAFFIC		LINE DIAGRAM	TRAFFIC			PAVEMENT DATA
	FUNCT. CLASS	HWY SYS	HPMS SAMPLE	PRKG. REST.	COM/IND ACCESS		CONTROL	COM/IND ACCESS	PRKG. REST.	

SHA 51.3 - 8 Revised 4.83

(98-4)

MARYLAND STATE HIGHWAY ADMINISTRATION

ROAD INVENTORY SHEET

Party Chief: GD
Recorder: JK
Assistant:
Map No./Dir.: G 15 / W
State Coordinates: 1111-370

Road No.: CO 493
Road Name: (DEER RUN RD)
County: CAROLINE
Date: 1/29/99
Sheet No.: 1 OF 1

TRAFFIC CODES
TRAFFIC CONTROLS: STOP SIGN-SS, TRAFFIC LIGHT=T.L., FLASHING RED BALL=F.R.

TRAFFIC CODES
PARKING RESTRICTIONS: A.M. PEAK, P.M. PEAK, A.M./P.M. PEAK, NO PARKING ANYTIME=N.P., COMM/IND. ACCESS=E

SYSTEM: FUNCT CLASS	SYSTEM: HWY. SYS	SYSTEM: HPMS SAMPLE	TRAFFIC: PRKG. REST.	TRAFFIC: COM/IND. ACCESS	LINE DIAGRAM	TRAFFIC: CONTROL	TRAFFIC: COM/IND. ACCESS	TRAFFIC: PRKG. REST.	PAVEMENT DATA
					(Deer Run C+)				
					Co 0 30 492				
					90° 0 12				
									22'F
					(Tuckahoe Rd)				2UML
					Co 0 00 88				

COUNTY _____ ROAD NO. _____ PAGE ___ OF ___

SYSTEM				TRAFFIC		LINE DIAGRAM	TRAFFIC			PAVEMENT DATA
FUNCT. CLASS	HWY SYS.	NHAS SAMPLE		PKG. REST.	COM/IND ACCESS		CONTROL	COM/IND ACCESS	PKG. REST.	

SHA 51.3 - 8 Revised
4.83

CoGPS 2001
10-22-01
SS/WP

MARYLAND STATE HIGHWAY ADMINISTRATION

ROAD INVENTORY SHEET

Party Chief: S. Snyder
Recorder: W. Pleo
Assistant:
Map No./Dir.: E16 / W
State Coordinates: 1156-455

Road No.: CO 494
Road Name: RIVER BRIDGE RD
County: CAROLINE
Date: 10-22-01
Sheet No.: 1 OF 1

TRAFFIC CODES
TRAFFIC CONTROLS: STOP SIGN-SS, TRAFFIC LIGHT-T.L., FLASHING RED BALL-F.R.

TRAFFIC CODES
PARKING RESTRICTIONS: A.M. PEAK, P.M. PEAK, A.M./P.M. PEAK, NO PARKING ANYTIME-N.P., COMM/IND. ACCESS-I

SYSTEM: FUNCT CLASS	SYSTEM: HWY SYS	SYSTEM: NHS SAMPLE	TRAFFIC: PREG. REST.	TRAFFIC: COM/IND ACCESS	LINE DIAGRAM	TRAFFIC: CONTROL	TRAFFIC: COM/IND ACCESS	TRAFFIC: PREG. REST.	PAVEMENT DATA
					SEE CO 24				
					OUT				
					BRIDGE				
					BARRI CADE				
					0.12				
	ROAD LOCAL								20'F
									2-5'E SHLDS
					MARYLAND STATE Line				2UML
					DELAWARE 0.00 STATE Line				
					0.55				
					DEL CO 209				

COUNTY _____ ROAD NO. _____ PAGE ___ OF ___

SYSTEM				TRAFFIC		LINE DIAGRAM	TRAFFIC			PAVEMENT DATA
	FUNCT. CLASS	HWY SYS	HPMS SAMPLE	PRKG. REST.	COM/IND ACCESS		CONTROL	COM/IND ACCESS	PRKG. REST.	

SHA 51.3 - 8 Revised 4.83

WAS PART of CO 193 (old M.P 3.07 to 4.57)

CO GPS 2001 10-31-01 SS/WP

MARYLAND STATE HIGHWAY ADMINISTRATION

ROAD INVENTORY SHEET

Party Chief: S. Snyder
Recorder: W. Plaw
Assistant:
Map No./Dir.: H-15 / N
State Coordinates: 1097 - 328

Road No.: CO 495
Road Name: MARSH CREEK RD
County: CAROLINE
Date: 10-31-01
Sheet No. 1 OF 2

TRAFFIC CODES
TRAFFIC CONTROLS: STOP SIGN-SS, TRAFFIC LIGHT-T.L., FLASHING RED BALL-F.R.

TRAFFIC CODES
PARKING RESTRICTIONS: A.M. PEAK, P.M. PEAK, A.M./P.M. PEAK, NO PARKING ANYTIME-N.P., COMM/IND. ACCESS-E

SYSTEM: FUNCT CLASS	SYSTEM: HWY SYS	SYSTEM: HPMS SAMPLE	TRAFFIC: PKG. REST.	TRAFFIC: COM/IND ACCESS	LINE DIAGRAM	TRAFFIC: CONTROL	TRAFFIC: COM/IND ACCESS	TRAFFIC: PKG. REST.	PAVEMENT DATA
					0.99 PT				
					35°				
					0.87 PC				
RURAL LOCAL					0.83 3-36" CMP				
									20' F
					BETHLEHEM RD				2ML
					CO 0.00 189	SS			

COUNTY Caroline ROAD NO. Co 495 PAGE 2 OF 2

SYSTEM			TRAFFIC		LINE DIAGRAM	TRAFFIC			PAVEMENT DATA
FUNCT CLASS	HWY SYS	HPMS SAMPLE	PRKG REST	COM/IND ACCESS		CONTROL	COM/IND ACCESS	PRKG. REST.	
					FRAZIER NECK RD				
↑					Co 148 265	SS		↑	
RURAL LOCAL									20'F
									2uml

2001-5CO

SHA 51.3 - 8 Revised 4.83

MARYLAND STATE HIGHWAY ADMINISTRATION

ROAD INVENTORY SHEET

Party Chief: S. SNYDER
Recorder: W Pkw
Assistant:
Map No./Dir.: F-15 / S
State Coordinates: 1118-435

Road No.: CO 496
Road Name: MEADOW WOOD CT
County: CAROLINE
Date: 2/18/02
Sheet No. 1 OF 1

TRAFFIC CODES
TRAFFIC CONTROLS: STOP SIGN-SS, TRAFFIC LIGHT-T.L., FLASHING RED BALL-F.R.

TRAFFIC CODES
PARKING RESTRICTIONS: A.M. PEAK, P.M. PEAK, A.M./P.M. PEAK, NO PARKING ANYTIME-N.P., COMM/RESID. ACCESS-C

SYSTEM: FUNCT CLASS	SYSTEM: HWY SYS	SYSTEM: HPMS SAMPLE	TRAFFIC: PREG. REST.	TRAFFIC: COM/IND ACCESS	LINE DIAGRAM	TRAFFIC: CONTROL	TRAFFIC: COM/IND ACCESS	TRAFFIC: PREG. REST.	PAVEMENT DATA
					DE				
					CUL 0 12 SAC				
									22'E
									2UML
					CHERRY LN @4.74				
K Rural Local					CO 0 00 55				

COUNTY _____ ROAD NO. _____ PAGE ___ OF ___

SYSTEM				TRAFFIC		LINE DIAGRAM	TRAFFIC			PAVEMENT DATA
	FUNCT CLASS	HWY SYS	HPMS SAMPLE	PRKG REST	COM/IND ACCESS		CONTROL	COM/IND ACCESS	PRKG. REST.	

Rural

SHA 51.3 - 8 Revised 4.83

MARYLAND STATE HIGHWAY ADMINISTRATION

96-Co ex #3
2001-7CO
02/18/02
SS/WT

ROAD INVENTORY SHEET

Party Chief: BB
Recorder: AL
Assistant:
Map No./Dir.: F-16 / W
State Coordinates: 1139-415

Road No.: ~~OP-80~~ CO 497
Road Name: Pinetree LN
County: Caroline
Date: 12-4-96
Sheet No. 1 OF 1

TRAFFIC CODES
TRAFFIC CONTROLS: STOP SIGN-SS, TRAFFIC LIGHT=T.L., FLASHING RED BALL=F.R.

TRAFFIC CODES
PARKING RESTRICTIONS: A.M. PEAK, P.M. PEAK, A.M./P.M. PEAK, NO PARKING ANYTIME=N.P., COMM/IND. ACCESS=E

SYSTEM: FUNCT CLASS	SYSTEM: HWY. SYS	SYSTEM: HPMS SAMPLE	TRAFFIC: PREG. REST.	TRAFFIC: COM/IND. ACCESS	LINE DIAGRAM	TRAFFIC: CONTROL	TRAFFIC: COM/IND. ACCESS	TRAFFIC: PREG. REST.	PAVEMENT DATA
					DE				
					CUL 0.24 SAC				
					PT 0.13				
					40°				
					PRC 0.10 PRC				
					35°				
					0.06 PC				
									20'E
									24MC
					Pvt Dr.				
					0.02				
					Fox Grape Cr				20'F
									24MC
					0.00				
					Rt 452				
					0.14 (D)				

COUNTY _____ ROAD NO. _____ PAGE ___ OF ___

SYSTEM				TRAFFIC		LINE DIAGRAM	TRAFFIC			PAVEMENT DATA
	FUNCT. CLASS	HWY SYS	NPMS SAMPLE	PRKG. REST.	COM/IND ACCESS		CONTROL	COM/IND ACCESS	PRKG. REST.	

2001-6CO

SHA 51.3 - 8 Revised 4.83

MARYLAND STATE HIGHWAY ADMINISTRATION

ROAD INVENTORY SHEET

Party Chief: S. SNYDER
Recorder: W Plew
Assistant:
Map No./Dir.: G-16 / N
State Coordinates: 1129-365

Road No.: CO 498
Road Name: CEDARCREST Cr
County: CAROLINE
Date: 02/18/02
Sheet No. 1 OF 1

TRAFFIC CODES: TRAFFIC CONTROLS: STOP SIGN=SS, TRAFFIC LIGHT=T.L., FLASHING RED BALL=F.R.

TRAFFIC CODES: PARKING RESTRICTIONS: A.M. PEAK, P.M. PEAK, A.M./P.M. PEAK, NO PARKING ANYTIME=N.P., COMM/RID. ACCESS=E

SYSTEM: FUNCT CLASS	SYSTEM: HWY SYS	SYSTEM: HPMS SAMPLE	TRAFFIC: PKG. REST.	TRAFFIC: COM/IND ACCESS	LINE DIAGRAM	TRAFFIC: CONTROL	TRAFFIC: COM/IND ACCESS	TRAFFIC: PKG. REST.	PAVEMENT DATA
					D E				
					CUL 0 19 SAC				
					PT 0 10				
					30°				
					PC 0 05				20'E
									2UML
					WILLISTON RD @.17				
					CO 0 00 131				
Rural Local					N				
					MILL CREEK PVT				

COUNTY _____ ROAD NO. _____ PAGE ___ OF ___

SYSTEM				TRAFFIC		LINE DIAGRAM	TRAFFIC			PAVEMENT DATA
	FUNCT. CLASS	HWY SYS	HPMS SAMPLE	PRKG. REST.	COM/IND ACCESS		CONTROL	COM/IND ACCESS	PRKG. REST.	

2001-400

SHA 51.3 - 8 Revised
4.83

MARYLAND STATE HIGHWAY ADMINISTRATION

ROAD INVENTORY SHEET

Party Chief: S SNYDER
Recorder: W PLEW
Assistant:
Map No./Dir.: H-15 / E
State Coordinates: 1120-316

Road No.: CO 499
Road Name: MEADOWS CT
County: CAROLINE
Date: 02/18/02
Sheet No. 1 OF 1

SYSTEM				TRAFFIC		LINE DIAGRAM	TRAFFIC			PAVEMENT DATA
	FUNCT CLASS	HWY. SYS	HPMS SAMPLE	REG. REST.	COM/IND ACCESS		CONTROL	COM/IND ACCESS	REG. REST.	
	K					DE				
						CUL 0 25 SAC				
	Rural Local					0 12 PT				
						0 08 36" CMP 85°				
						0 05 PC				20'F
										20ML
						GREENFIELD CT @.08				
	K					CO 0 00 485				
						LINDSAY CT 1 86				
						CO @.06				

TRAFFIC CODES
TRAFFIC CONTROLS: STOP SIGN-SS, TRAFFIC LIGHT=T.L., FLASHING RED BALL-F.R.

TRAFFIC CODES
PARKING RESTRICTIONS: A.M. PEAK, P.M. PEAK, A.M./P.M. PEAK, NO PARKING ANYTIME-N.P., COMM/IND. ACCESS=I

COUNTY _____ ROAD NO. _____ PAGE ___ OF ___

SYSTEM				TRAFFIC		LINE DIAGRAM	TRAFFIC			PAVEMENT DATA
	FUNCT. CLASS	HWY SYS	HPMS SAMPLE	PRKG. REST.	COM/IND ACCESS		CONTROL	COM/IND ACCESS	PRKG. REST.	

Sc & Gv Mss.

Form 6 HPS (Rev. 1961)

TL VER
FR. 9/16/77 0001

1131-378

ROAD INVENTORY SHEET

~~1X-1~~ SR-1

PARTY CHIEF Frederick Settan
RECORDER Thomas Landon
CHAINMAN

SEE SKETCH ON BACK

ROAD NO. ~~O.S. 1~~
NAME
SHEET NO. 10F1
DATE 9-1-66
COUNTY CAROLINE

0.67

MARTINAK STATE PARK

G06

ROAD	0	45 END	SR-5 ~~1X-5~~	
	0	42	O.S. 5	
Sr-4 ~~1X-4~~				
O.S. 4	0	40		
	0	39	SR-3 ~~1X-3~~	PT 30°
	0	37	O.S. 3	
	0	35		PC
	0	33		12"CP
WATER TANK	0	29	SR-2 ~~1X-2~~	
	0	26	O.S. 2	
	0	19		12"CP
	0	11		12"CP
	0	05	OFFICE	
	0	01	GATE	20'F
DEEP SHORE			RD	30'CW
Co	0	00	118	

NON FA
R-LOCAL

S

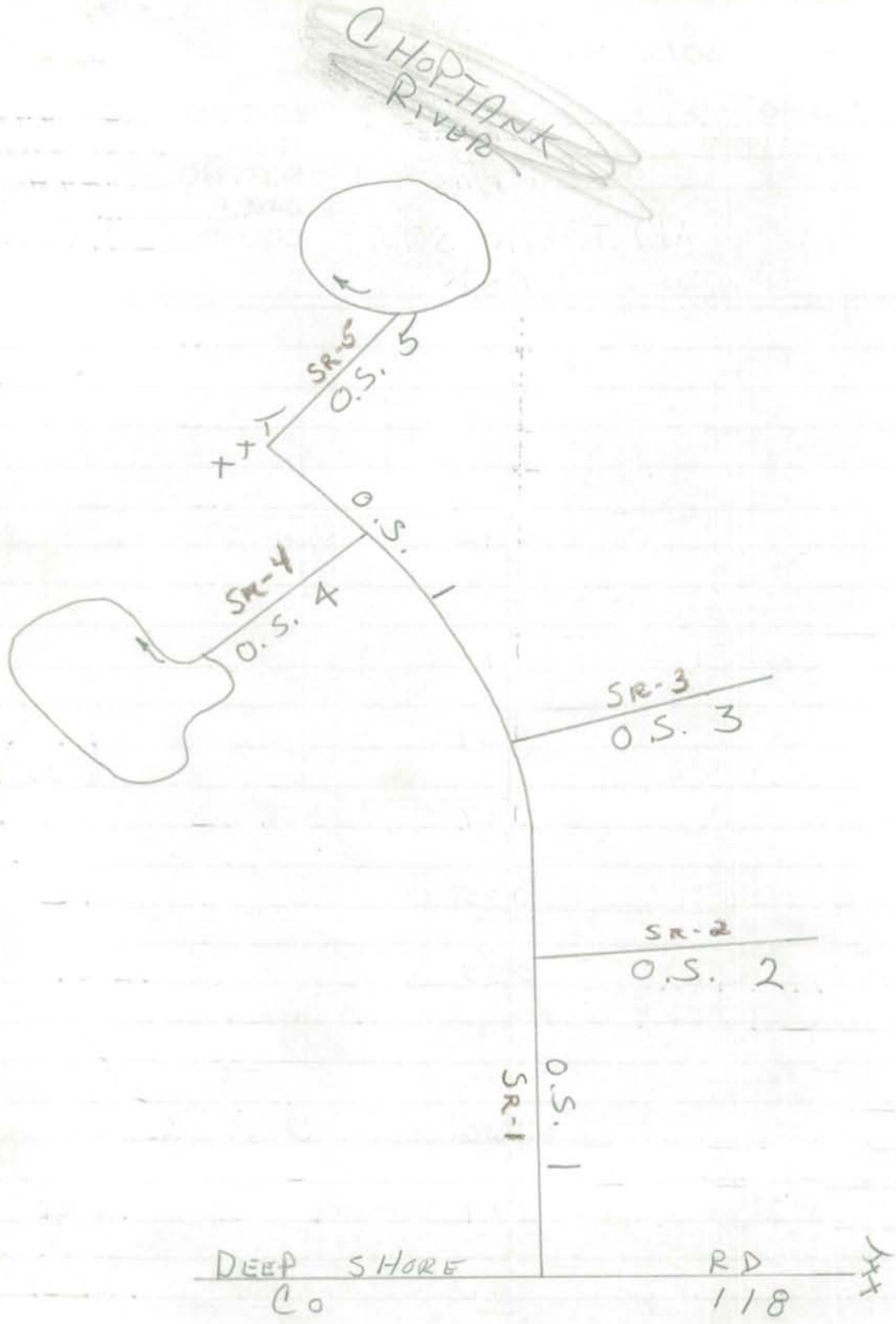
CHOPTANK RIVER
SR-5
O.S. 5
O.S.
SR-4
O.S. 4
SR-3
O.S. 3
SR-2
O.S. 2
SR-1
O.S. 1
DEEP SHORE RD
Co 118

Form 6 HPS (Rev. 1961)

1131-377

TL VER.
FR 9/16/77 0002

ROAD INVENTORY SHEET

~~TX-2~~ SR-2

PARTY CHIEF Frederick Settan
RECORDER Thomas Landon
CHAINMAN

ROAD NO. O.S. 2
NAME
SHEET NO. 10F1
DATE 9-1-66
COUNTY CAROLINE

MARTINAK STATE PARK

GOG

ROAD	0 09	END	
	0 06	PT 35°	
	0 03	PC	
~~TX-1~~ SR-1		~~TX-1~~	18'F 26'OW
~~O.S.~~	0 00	+	

PARKING AREA

PARKING AREA

NON FA

R-LOCAL

W 4

Form 6 HPS (Rev. 1961)

1131-376

TL VER.
FR. 9/16/77 0003

ROAD INVENTORY SHEET

~~IX-3~~ SR-3

PARTY CHIEF Frederick Settan
RECORDER Thomas Landon
CHAINMAN

ROAD NO. O.S. 3
NAME
SHEET NO. 10 F 1
DATE 9-1-66
COUNTY CAROLINE

MARTINAK STATE PARK

G06

ROAD 0 03 END

PARKING AREA

PARKING AREA

NON FA
R-LOCAL

18'F
26'CW

SR-1

~~IX-1~~ O.S. 0 00 ~~IX-1~~ X

Form 6 HPS (Rev. 1961)

1132-375

TL VER
FR. 9/16/77 0004

ROAD INVENTORY SHEET

~~TX-4~~ SR-4

PARTY CHIEF Frederick Settan
RECORDER Thomas Landon
CHAINMAN

ROAD NO. O.S. 4
NAME
SHEET NO. 1 OF 2
DATE 9-1-66
COUNTY CAROLINE

MARTINAK STATE PARK

G06

	30°	029		
		027	PT 90° PC	
		024		
		019	PT 180° PC	
		015		
	REST ROOMS	013		
PT 90°		009		
				14'F 20'cw
PC	~~TX-4~~ SR-4 O.S. 4 037	007		X
				18'F 28'cw
	~~TX-1~~ SR-1 ~~O.S.~~	000	~~TX-1~~ ~~1~~	X X

NON RURAL

E

Form 6 HPS (Rev. 1961)

0004

ROAD INVENTORY SHEET

~~1X-4~~ SR-4

PARTY CHIEF Frederick Settan
RECORDER Thomas Landon
CHAINMAN

ROAD NO. O.S. 4
NAME
SHEET NO. 2 OF 2
DATE 9-1-66
COUNTY CAROLINE

G06



SAME

Form 6 HPS (Rev. 1961)

1131-374

TL VER. FR. 9/16/77 0005

ROAD INVENTORY SHEET

~~TX-5~~ SR-5

PARTY CHIEF Frederick Settan
RECORDER Thomas Landon
CHAINMAN

ROAD NO. O.S. 5
NAME
SHEET NO. 10F1
DATE 9-1-66
COUNTY CAROLINE

G06

MARTINAK STATE PARK

CHOPTANK RIVER

NON FA R-LOCAL

~~TX-5~~ SR-5

O.S. 5 @.08 019

PT 360° 018

BOAT RAMP 014

PC 010

SR-5 ~~TX-5~~

008 @.19 O.S. 5 90°

PARKING AREA

18'F 26'CW

W SR. ~~SR-1~~ ~~TX-1~~

000 O.S. 1

Form 6 HPS (Rev. 1961)

1135-378½

ROAD INVENTORY SHEET

~~IX-11~~ SR-16

PARTY CHIEF Frederick Settan
RECORDER Thomas Landon
CHAINMAN

ROAD NO. Co 118
NAME DEEP SHORE RD
SHEET NO. 10F2
DATE 9-1-66
COUNTY CAROLINE

G04

	0	65	H	
	0	63	H	
	0	59	H	
	0	56	H	
CAMP MARDELA 071	0	52	H	
PVT RD 15'E	0	48		
	0	44	H	
	0	34	5 H	
NON FA R-LOCAL	0	26		
	0	23	H	
H	0	21		
	0	11	H	
N	0	09	H	
H	0	04		18'F 40'CW
MD	0	00	404	

Form 6 HPS (Rev. 1961)

TLVER.
FR 9/6/77 0006

ROAD INVENTORY SHEET

~~IX-11~~ SR-6

PARTY CHIEF Frederick Settan
RECORDER Thomas Landon
CHAINMAN

ROAD NO. Co 118
NAME
SHEET NO. 2 of 2
DATE 9-1-66
COUNTY CAROLINE

G06 Martinak State Park

CHOPTANK RIVER

S.C. 100' S.C. SC

ROAD 0 86 END H 500' 8'D

PVT RD 12'CW

PARK OFFICE 0 76 H 800'

0 70 H

IX-1

SR-1 ~~O.S.~~ 1 0 67

NON PA
R-LOCAL

SAME

SHA 51.3-8
11-15-72

STATE HIGHWAY ADMINISTRATION OF MARYLAND

ROAD INVENTORY SHEET

Party Chief: T. LANDON
Recorder: F. RHODES
Helper:

Map No.:

Road No.: SR. 7
Road Name:
Sheet No.: 1 OF 1
Date: 9/23/77
County: CAROLINE
State Coordinates: 1104-418

TUCKAHOE STATE PARK

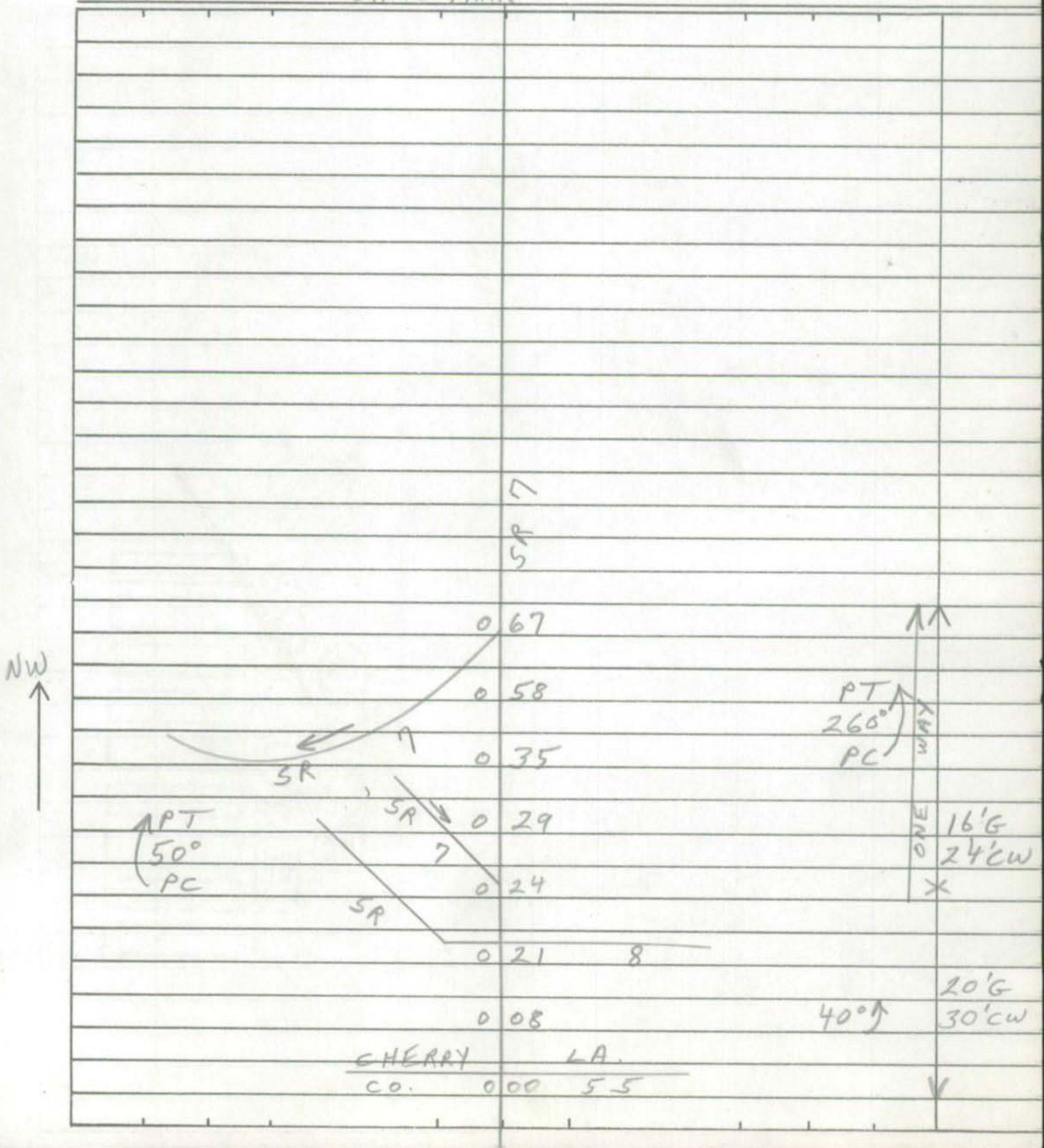

SHA 51.3-8
11-15-72

ROAD INVENTORY SHEET

Road No. _____
Road Name _____
Sheet No. _____
Date _____
County _____
State Coordinates _____

SHA 51.3-8
11-15-72

STATE HIGHWAY ADMINISTRATION OF MARYLAND

ROAD INVENTORY SHEET

Party Chief T. LANDON
Recorder F. RHODES
Helper

Map No. TUCKAHOE STATE PARK

Road No. SR. 8
Road Name
Sheet No. 1 OF 1
Date 9/23/77
County CAROLINE
State Coordinates 1103-417



SHA 51.3-8
11-15-72

ROAD INVENTORY SHEET

Road No. _____
Road Name _____
Sheet No. _____
Date _____
County _____
State Coordinates _____

Form 6 HPS (Rev. 1961)

1102-344

ROAD INVENTORY SHEET

TL VER.
FR 9/7/77

PG-79

Party Chief F. SETTAN
Recorder TILANDON
Chainman

COGPS2001
10/31/01
GS/WP

Road No. O P 1
Name HENNINGTON LA
Sheet No. 10F1
Date 8-12-66
County CAROLINE

	H	H			
		ROAD	END		
CHOPTANK RIVER	H	0 95			
	H	0 90			
90°	H	0 88			8'D
		0 82		H	12'cw
	F	0 76			
NONFA R-LOCA		0 46	T.H	90°	
NE		0 42	H		12'D
	NEWTON	0 05	RD	20°	16'cw
	Co	0 00	186		

SHA 51.3-8
11-15-72

STATE HIGHWAY ADMINISTRATION OF MARYLAND

ROAD INVENTORY SHEET

Party Chief _____
Recorder _____
Helper _____

Map No. _____

Road No. OP 2
Road Name _____
Sheet No. _____
Date _____
County CAROLINE
State Coordinates _____

UNASSIGNED
NOW CO. 405
(74-8)

SHA 51.3-8
11-15-72

ROAD INVENTORY SHEET

Road No. _____
Road Name _____
Sheet No. _____
Date _____
County _____
State Coordinates _____

OP 3

CAROLINE COUNTY

UNASSIGNED - NOW

MU 0235

PENNSYLVANIA AVE.

FEDERALSBURG

99-2

SHA 51.3-8
11-15-72

STATE HIGHWAY ADMINISTRATION OF MARYLAND

ROAD INVENTORY SHEET

Party Chief _____
Recorder _____
Helper _____

Map No. _____

Road No. OP 4
Road Name _____
Sheet No. _____
Date _____
County CAROLINE
State Coordinates _____

UNASSIGNED
NOW OP 46

SHA 51.3-8
11-15-72

ROAD INVENTORY SHEET

Road No. _____
Road Name _____
Sheet No. _____
Date _____
County _____
State Coordinates _____

Form 6 HPS (Rev. 1961)

1127-365

TL VER.
FR 9/16/77

ROAD INVENTORY SHEET

Party Chief F. SETTAN
Recorder T. LANDON
Chainman

COGPS2001
10/30/01
SS/WP

AREA BEING DEVELOPED

Road No. OP 5
Name (Choptank Creek Rd)
Sheet No. 10F1
Date 8-19-66
County CAROLINE

	OP @.28	0 64	5		
		0 54		PT 80°	
		0 53	H		
		0 50		PC	
		0 48	H	90°	CHOPTANK RIVER
		0 46	H		
		0 40	H		
NON FA	R-LOCAL	0 38	H	PT 90°	
		0 34		PC	
			MARTIN LA.		
		0 31	OP 6		
	@.64 OP 5	0 28			
		0 26	H		
SW	90° H	0 18		12" CMP	
		0 12		25°	16'E 30'CW
	WILLISTON		RD.		
	CO	0 00	131 ~~130~~		
		CO 498			

Form 6 HPS (Rev. 1961)

1127-365

TL VER.
FR. 9/16/77

ROAD INVENTORY SHEET

Party Chief F. SETTAN
Recorder T. LANDON
Chainman

Road No. OP 6
Name MARTIN LA.
Sheet No. 10F1
Date 8-19-66
County CAROLINE

AREA BEING DEVELOPED

WILLISTON		RD		
Co	0 19	131		
~~H~~ H	0 15			
H	0 12			
H	0 09	H		
	0 05		20°	14'E 20'CW
OP	0 00	5		

CHOPTANK RIVER NON FA

R-LOCAL

N

OP 7

CAROLINE COUNTY

UNASSIGNED

NOW PART OF

MU 0260, FEDERALSBURG

SMITH ST.

99-3

Form 6 HPS (Rev. 1961)

TL VER
FR. 9/9/77 ✓

1152-313

ROAD INVENTORY SHEET

PARTY CHIEF Frederick Settan
RECORDER Thomas Landon
CHAINMAN

H16 NE

Federalsburg

ROAD NO. OP 8
NAME MOWBRAY CREEK RD
SHEET NO. 1 OF 1
DATE 8-30-66
COUNTY CAROLINE

	MD	035	313	
35°		031		
PT		025	CHURCH	20'G
35°				36'CW
		024		
PC		023		
	H	021		
		018		
	7 H			
		009		16'E
				20'CW
	ROAD	000	END	

NON FA

R-LOCAL

NE

SAND AND GRAVEL PIT

SHA 51.3-8
11-15-72

STATE HIGHWAY ADMINISTRATION OF MARYLAND

ROAD INVENTORY SHEET

Party Chief _____
Recorder _____
Helper _____

Map No. _____

Road No. OP 9
Road Name _____
Sheet No. _____
Date _____
County CAROLINE
State Coordinates _____

UNASSIGNED

Now Co 445

80-18

SHA 51.3-8
11-15-72

ROAD INVENTORY SHEET

Road No. _____
Road Name _____
Sheet No. _____
Date _____
County _____
State Coordinates _____

Form 6 HPS (Rev. 1961)

1145-376

TL VER
FR. 9/16/77

ROAD INVENTORY SHEET

Name Added
FC/RI 95
4-4-95
BB/TM

PARTY CHIEF Frederick Settan
RECORDER Thomas Landon
CHAINMAN

ROAD NO. OP 10
NAME NEW LN.
SHEET NO. 10F1
DATE 9-1-66
COUNTY CAROLINE

NON FA	R-LOCAL	ROAD	008	END
			007	H
			005	H
		H	004	
			003	H
		H	002	
S		HOBBS		RD
		CO	000	107

14' D
20' CW

SHA 51.3-8
11-15-72

STATE HIGHWAY ADMINISTRATION OF MARYLAND

ROAD INVENTORY SHEET

Party Chief _____
Recorder _____
Helper _____

Map No. _____

Road No. OP 11
Road Name _____
Sheet No. _____
Date _____
County CAROLINE
State Coordinates _____

UNASSIGNED
NOW MUN. 0265
FEDERALSBURG

SHA 51.3-8
11-15-72

ROAD INVENTORY SHEET

Road No. _____
Road Name _____
Sheet No. _____
Date _____
County _____
State Coordinates _____

Form 6 HPS (Rev. 1961)

TL VER.
FR. 9/16/77

1163-368

ROAD INVENTORY SHEET

PARTY CHIEF Frederick Settan
RECORDER Thomas Landon
CHAINMAN

ROAD NO. OP 12
NAME (Hickman Cannery Rd.)
SHEET NO. 1 OF 1
DATE 9-1-66
COUNTY Caroline

Hickman

MD	0	54	16	
	0	27		PT
	0	23	(VAC) B - Cannery	90° PC
	0	10	H	
H	0	08		
	0	03		
3 H	0	02	H	
	0	01		12'D 18'CW
DEL. Co	0	00	113 ~~113~~	

NON FA
R-LOCAL
NW

1971 Adj.
ALL OP 12

Form 6 HPS (Rev. 1961)

TL VER. ✓
FR. 9/13/77

1157-317

ROAD INVENTORY SHEET

PARTY CHIEF Frederick Settan
RECORDER Thomas Landon
CHAINMAN

H16

ROAD NO. OP 13
NAME WRIGHT MILL LA
SHEET NO. 1 OF 1
DATE 9-19-66
COUNTY CAROLINE

	ROAD	END	
	H	020	
FA	H	018	
PT 100	H	016	
PCV	H	014	
NON	H	011	12'D
			16'cu
25°	MD	005	
		000	
		315	

N

Form 6 HPS (Rev. 1961)

1131-387

TL VER.
F.R. 9/21/77

ROAD INVENTORY SHEET

PARTY CHIEF Frederick Settan
RECORDER Thomas Landon
CHAINMAN

ROAD NO. OP 14
NAME
SHEET NO. 10F1
DATE 9-21-66
COUNTY CAROLINE

0.20

Denton

	TO DENTON ~~(OLD RIVER~~ RIVER		LANDING	RD)	
	Co	019	~~438~~ ~~45~~ 465		
	H	017			
	H	016			
		015	H		
					16'D
		014	H		20'Cw
		012		90°	×
					8'B
					12'Cw
		008		90°	×
NON FA	R-LOCAL	007	H		
	H	006			
	H	004			
		003	H		
E		002	H (ABAN)		13'D
	RIVER		LANDING	RD	16'Cw
	~~(OLD RIVER~~			~~RD~~ TO DENTON	
	Co	000	465 ~~45~~ ~~438~~		

Form 6 HPS (Rev. 196[illegible])

ROAD INVE[illegible] 1135-399 TL VER. FR. 9/20/77

~~Co 144~~

Party Chief [illegible]
Recorder [illegible]
Chainman C. FORREST

68-6

TO BE TAKEN INTO COUNTY SYSTEM

Road No. OP 15
Name [illegible] RD.
Sheet No. 1 OF 1
Date 1-16-69
County CAROLINE

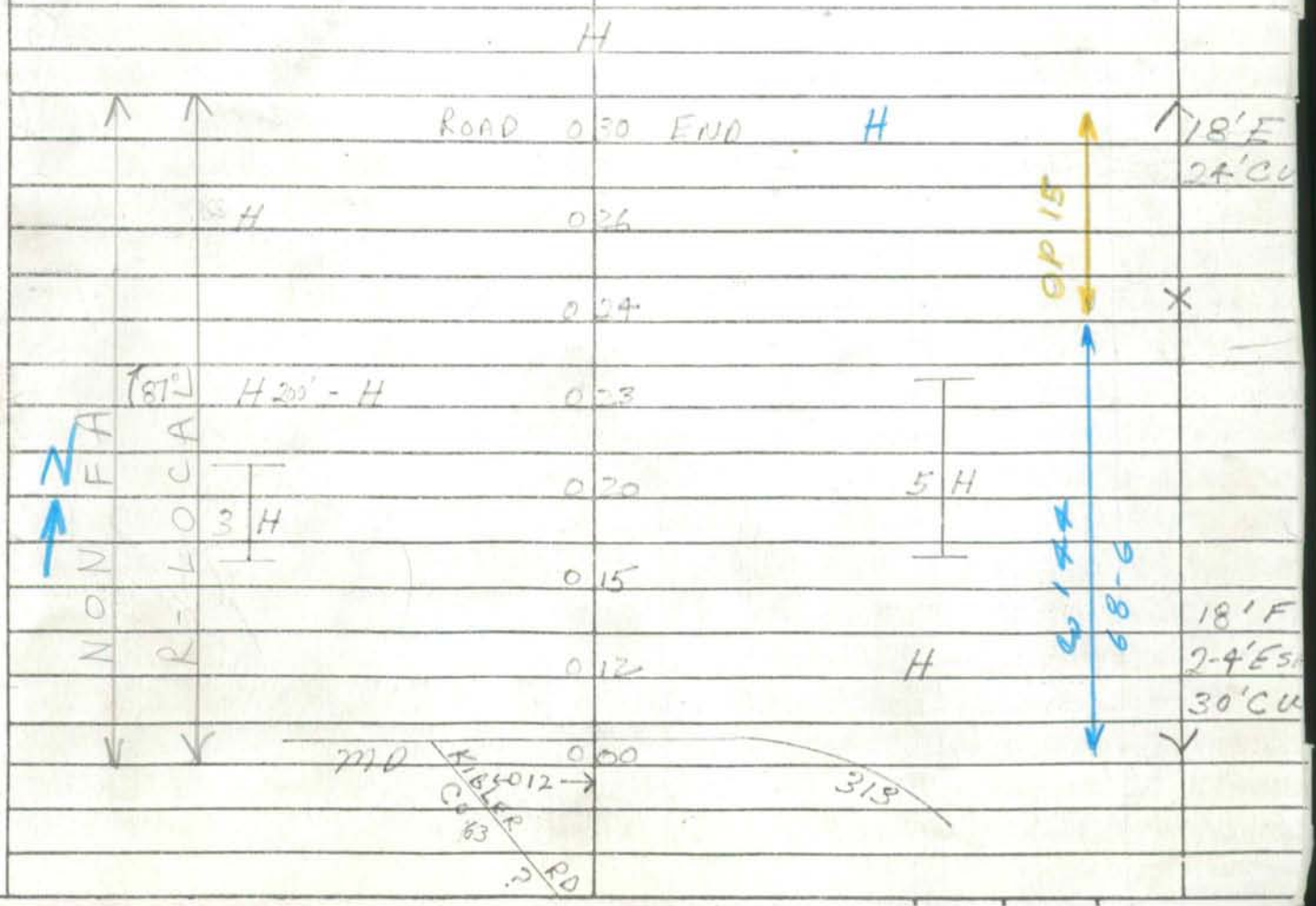

Form 6 HPS (Rev. 1961) 1137-406

TL VER
FR. 9/20/77

ROAD INVENTORY SHEET

Party Chief F. SETTAN
Recorder T. LANDON
Chainman

F16

Road No. DP 16
Name LINHARD LA
Sheet No. 1 of 1
Date 10-6-66
County CAROLINE

SPRING BRANCH

		F		
NON FA / R. LOCAL	Road	0 38	END	
		0 31	HT	
		0 28	H	
	H	0 24		
		0 15	H	
		0 10	H	10' D 14' CW
NW	MD	0 00	313	

SHA 51.3-8
11-15-72

STATE HIGHWAY ADMINISTRATION OF MARYLAND

ROAD INVENTORY SHEET

OP 17

Party Chief _____
Recorder _____
Helper K. Hess - office INV

Map No. _____ 79-17

Road No. C0436
Road Name SMITH LANDING RD
Sheet No. 1 of 2
Date 3-3-80
County CAROLINE
State Coordinates 1136-397

H	0 84	S.C		
	0 82	S.C.		
	0 78	S.C.		
	0 74	HT		
↑90°	0 70	H		10'E 12'C
	0 65		90°↑	
	0 64	H		
	0 59	H		
H	0 57			
	0 53	H		
F	0 33	3 H		
↑30°	0 21			
	0 16	HT		
	0 10	H		16'E 20'C
MD	0 00	313		

CHOPTANK RIVER

OP 17

SW ↑

CO 91 REY RD

SHA 51.3-8
11-15-72

OP 17

ROAD INVENTORY SHEET

Road No. Co 436
Road Name SMITH LANDING RD
Sheet No. 2 of 2
Date
County CAROLINE
State Coordinates

H-400'	ROAD	END		
2H-600'	0	92		
	0	91	S.C.	
	0	88	S.C.	
	0	86	S.C.	

OP 17

CHOPTANK RIVER

SAME

SHA 51.3 - 8 Revised
4.83

MARYLAND STATE HIGHWAY ADMINISTRATION DENTON

ROAD INVENTORY SHEET

Party Chief _____
Recorder _____
Assistant _____
Map No./Dir. /
State Coordinates _____

Road No. OP 18
Road Name FLEETWOOD RD
County CAROLINE
Date _____
Sheet No. _____ OF _____

SYSTEM				TRAFFIC		LINE DIAGRAM	TRAFFIC			PAVEMENT DATA
FED. AID.	FUNCT CLASS.	HWY. SYS.	HPMS SAMPLE	PRKG. REST.	COM/IND. ACCESS		CONTROL	COM/IND. ACCESS	PRKG. REST.	
						SEE INVENTORY OF				
						~~CO 361~~ 4-6-93 T. Massicot				
						MU 0088				
						Denton				
						99-3 MU				
						99-1 CO				

TRAFFIC CODES

TRAFFIC CONTROLS: STOP SIGN=SS, TRAFFIC LIGHT=T.L., FLASHING RED BALL=F.R.

TRAFFIC CODES

PARKING RESTRICTIONS: A.M. PEAK, P.M. PEAK, A.M./P.M. PEAK, NO PARKING ANYTIME=N.P., COMM/IND. ACCESS=E

SYSTEM				TRAFFIC		LINE DIAGRAM	TRAFFIC			PAVEMENT DATA
FED. AID.	FUNCT. CLASS.	HWY. SYS.	HPMS SAMPLE	PRK.G. REST.	COM/IND ACCESS		CONTROL	COM/IND ACCESS	PRK.G. REST.	

SHA 51.3-8
11-15-72

STATE HIGHWAY ADMINISTRATION OF MARYLAND

ROAD INVENTORY SHEET

Party Chief _____
Recorder _____
Helper _____

Map No. _____

Road No. OP 19
Road Name _____
Sheet No. _____
Date _____
County CAROLINE
State Coordinates _____

UNASSIGNED.
NOW CO. 379
(72-8)

SHA 51.3-8
11-15-72

ROAD INVENTORY SHEET

Road No. _____
Road Name _____
Sheet No. _____
Date _____
County _____
State Coordinates _____

SHA 51.3-8
11-15-72

STATE HIGHWAY ADMINISTRATION OF MARYLAND

ROAD INVENTORY SHEET

Party Chief _____
Recorder _____
Helper _____

Map No. _____

Road No. OP 20
Road Name _____
Sheet No. _____
Date _____
County CAROLINE
State Coordinates _____

UNASSIGNED

NOW MUN. 9040

DENTON

(MUN. IMP. 67-26)

SHA 51.3-8
11-15-72

ROAD INVENTORY SHEET

Road No. _____
Road Name _____
Sheet No. _____
Date _____
County _____
State Coordinates _____

SHA 51.3-8
11-15-72

STATE HIGHWAY ADMINISTRATION OF MARYLAND

ROAD INVENTORY SHEET

Party Chief _____
Recorder _____
Helper _____

Map No. _____

Road No. OP 21
Road Name _____
Sheet No. _____
Date _____
County CAROLINE
State Coordinates _____

UNASSIGNED

ABAN.
(VER. 9/2/77)

SHA 51.3-8
11-15-72

ROAD INVENTORY SHEET

Road No. _____
Road Name _____
Sheet No. _____
Date _____
County _____
State Coordinates _____

OP 22

CAROLINE COUNTY

UNASSIGNED

NOW

MU 0081, FEDERALSBURG

W. CENTRAL AVE.

99-4

SHA 51.3-8
11-15-72

STATE HIGHWAY ADMINISTRATION OF MARYLAND

ROAD INVENTORY SHEET OP 22

Party Chief T. LANDON
Recorder F. RHODES
Helper

Map No.

Road No. MUN. 0081
Road Name W. CENTRAL AVE.
Sheet No. 1 OF 2
Date 8/29/77
County CAROLINE
State Coordinates

FEDERALBURG

DISTRICT COURT.	0	80	
WILLIAMS + COVEY AL. MUN 8010	0	79	32'I "J" C-C
	0	70	X
PARK MUN.	0	67	27'I "J" C-C
	0	62	X
BUENA VISTA AVE. MUN. 0070			
VERNON AVE. MUN. 0280	0	54	36'I "J" C-C
UNIVERSITY AVE. MUN. 0270	0	40	X
GUILFORD AVE. MUN. 0145	0	35	
CHARLES ST. MUN.	0	32	20'I 24'CW
CORP. LIMITS OF FEDERALSBURG	0	30	X
H	0	28	
H	0	25	H
HT	0	23	16'G 22'CW
H	0	20	X
PEBBLE ST.	0	15	16'E 20'CW
	0	12	X 12'E 16'CW
			HT
CUL 0.05 SAC			

Form 6 HPS (Rev. 1961)

UNASSIGNED
Now Co 150
68-7
OP23

1139-419

ROAD INVENTORY SHEET

Party Chief F. SETTAN
Recorder T. LANDON
Chainman

Road No.
Name SCHOOL STREET
Sheet No. 1 OF 1
Date 8-15-66
County CAROLINE

GREENSBORO

CEDAR CO	038	LANE 41	OP Rural 23	12'D 16'CW
CORP Limits	028	GREENSBORO		
MONROE ST.	024			16'G 22'CW
BERNARD	020	AVE		
GREENSBORO SCHOOL	015			
PORTER ST.	013	ALLEY #2	MUN	20'G 26'CW
SUNSET MD	009	AVE 314		
				17'G 23'CW
	000	MAPLE AVE		

NON FA

R-LOCAL

SHA 51.3 - 8 Revised
4.83

MARYLAND STATE HIGHWAY ADMINISTRATION

ROAD INVENTORY SHEET

Party Chief _____
Recorder _____
Assistant _____
Map No./Dir. 1
State Coordinates _____

Road No. OP 24
Road Name MAPLE ST.
County Caroline
Date _____
Sheet No. _____ OF _____

SYSTEM				TRAFFIC		LINE DIAGRAM	TRAFFIC			PAVEMENT DATA
FED. AID.	FUNCT CLASS.	HWY. SYS.	HPMS SAMPLE	PRKG. REST.	COM/IND. ACCESS		CONTROL	COM/IND. ACCESS	PRKG. REST.	
						SEE INV OF MU 0090 RIDGELY				

TRAFFIC CODES

TRAFFIC CONTROLS: STOP SIGN=S.S., TRAFFIC LIGHT=T.L., FLASHING RED BALL=F.R.

TRAFFIC CODES

PARKING RESTRICTIONS: A.M. PEAK, P.M. PEAK, A.M./P.M. PEAK, NO PARKING ANYTIME=N.P., COMM/IND. ACCESS=E

SYSTEM				TRAFFIC		LINE DIAGRAM	TRAFFIC			PAVEMENT DATA
FED. AID.	FUNCT. CLASS.	HWY. SYS.	HPMS SAMPLE	PRKG. REST.	COM/IND ACCESS		CONTROL	COM/IND ACCESS	PRKG. REST.	

SHA 51.3 - 8 Revised
4.83

MARYLAND STATE HIGHWAY ADMINISTRATION

ROAD INVENTORY SHEET

Party Chief _____
Recorder _____
Assistant _____
Map No./Dir. 1
State Coordinates _____

Road No. OP 25
Road Name Maryland Ave
County Caroline
Date _____
Sheet No. _____ OF _____

SYSTEM				TRAFFIC		LINE DIAGRAM	TRAFFIC			PAVEMENT DATA
FED. AID.	FUNCT CLASS.	HWY. SYS.	HPMS SAMPLE	PRKG. REST.	COM/IND. ACCESS		CONTROL	COM/IND. ACCESS	PRKG. REST.	
						SEE INV. OF MU 100 RIDGELY				

TRAFFIC CODES

TRAFFIC CONTROLS: STOP SIGN=S.S., TRAFFIC LIGHT=T.L., FLASHING RED BALL=F.R.

TRAFFIC CODES

PARKING RESTRICTIONS: A.M. PEAK, P.M. PEAK, A.M./P.M. PEAK, NO PARKING ANYTIME=N.P., COMM/IND. ACCESS=E

SYSTEM				TRAFFIC		LINE DIAGRAM	TRAFFIC			PAVEMENT DATA
FED. AID.	FUNCT. CLASS.	HWY. SYS.	HPMS SAMPLE	PRKG. REST.	COM/IND ACCESS		CONTROL	COM/IND ACCESS	PRKG. REST.	

SHA 51.3 - 8 Revised
4.83

MARYLAND STATE HIGHWAY ADMINISTRATION

ROAD INVENTORY SHEET

Party Chief _____
Recorder _____
Assistant _____
Map No./Dir. /
State Coordinates _____

Road No. OP 26
Road Name PARK AVE
County CAROLINE
Date _____
Sheet No. _____ OF _____

SYSTEM				TRAFFIC		LINE DIAGRAM	TRAFFIC			PAVEMENT DATA
FED. AID.	FUNCT CLASS.	HWY. SYS.	HPMS SAMPLE	PRKG. REST.	COM/IND. ACCESS		CONTROL	COM/IND. ACCESS	PRKG. REST.	
						SEE INV				
						OF MU 130				
						RIDGELY				

TRAFFIC CODES

TRAFFIC CONTROLS: STOP SIGN=SS, TRAFFIC LIGHT=T.L., FLASHING RED BALL=F.R.

TRAFFIC CODES

PARKING RESTRICTIONS: A.M. PEAK, P.M. PEAK, A.M./P.M. PEAK, NO PARKING ANYTIME=N.P., COMM/IND. ACCESS=E

SYSTEM				TRAFFIC		LINE DIAGRAM	TRAFFIC			PAVEMENT DATA
FED. AID.	FUNCT. CLASS.	HWY. SYS.	HPMS SAMPLE	PRK.G. REST.	COM/IND ACCESS		CONTROL	COM/IND ACCESS	PRK.G. REST.	

Form 6 HPS (Rev. 1961)

ROAD INVENTORY SHEET

Party Chief
Recorder
Chainman

Road No. OP 27
Name
Sheet No.
Date
County

UNASSIGNED

NOW MU 170

IN

RIDGELY

SHA 51.3 - 8 Revised
4.83

MARYLAND STATE HIGHWAY ADMINISTRATION

ROAD INVENTORY SHEET

Party Chief _____
Recorder _____
Assistant _____
Map No./Dir. _____/_____
State Coordinates _____

Road No. OP 28
Road Name Alley #2
County Caroline
Date _____
Sheet No. _____ OF _____

SYSTEM				TRAFFIC		LINE DIAGRAM	TRAFFIC			PAVEMENT DATA
FED. AID.	FUNCT CLASS.	HWY. SYS.	HPMS SAMPLE	PRKG. REST.	COM/IND. ACCESS		CONTROL	COM/IND. ACCESS	PRKG. REST.	
						SEE INV.				
						OF				
						MU 8020				
						RIDGELY				

TRAFFIC CODES
TRAFFIC CONTROLS: STOP SIGN=SS, TRAFFIC LIGHT=T.L., FLASHING RED BALL=F.R.

TRAFFIC CODES
PARKING RESTRICTIONS: A.M. PEAK, P.M. PEAK, A.M./P.M. PEAK, NO PARKING ANYTIME=N.P., COMM/IND. ACCESS=E

SYSTEM				TRAFFIC		LINE DIAGRAM	TRAFFIC			PAVEMENT DATA
FED. AID.	FUNCT. CLASS.	HWY. SYS.	HPMS SAMPLE	PRKG. REST.	COM/IND ACCESS		CONTROL	COM/IND ACCESS	PRKG. REST.	

SHA 51.3 - 8 Revised
4.83

MARYLAND STATE HIGHWAY ADMINISTRATION

ROAD INVENTORY SHEET

Party Chief _____
Recorder _____
Assistant _____
Map No./Dir. _____/_____
State Coordinates _____

Road No. OP 29
Road Name Alley #3
County Caroline
Date _____
Sheet No. _____ OF _____

SYSTEM				TRAFFIC		LINE DIAGRAM	TRAFFIC			PAVEMENT DATA
FED. AID.	FUNCT CLASS.	HWY. SYS.	HPMS SAMPLE	PRKG. REST.	COM/IND. ACCESS		CONTROL	COM/IND. ACCESS	PRKG. REST.	
						SEE INV				
						OF				
						MU 8030				
						RIDGELY				

TRAFFIC CODES

TRAFFIC CONTROLS: STOP SIGN=S.S., TRAFFIC LIGHT=T.L., FLASHING RED BALL=F.R.

TRAFFIC CODES

PARKING RESTRICTIONS: A.M. PEAK, P.M. PEAK, A.M./P.M. PEAK, NO PARKING ANYTIME=N.P., COMM/IND. ACCESS=E

SYSTEM				TRAFFIC		LINE DIAGRAM	TRAFFIC			PAVEMENT DATA
FED. AID.	FUNCT. CLASS.	HWY. SYS.	HPMS SAMPLE	PRKG. REST.	COM/IND ACCESS		CONTROL	COM/IND ACCESS	PRKG. REST.	

SHA 51.3 - 8 Revised
4.83

MARYLAND STATE HIGHWAY ADMINISTRATION

ROAD INVENTORY SHEET

Party Chief _____
Recorder _____
Assistant _____
Map No./Dir. /
State Coordinates _____

Road No. OP 30
Road Name Alley #4
County Caroline
Date _____
Sheet No. _____ OF _____

SYSTEM				TRAFFIC		LINE DIAGRAM	TRAFFIC			PAVEMENT DATA
FED. AID.	FUNCT CLASS.	HWY. SYS.	HPMS SAMPLE	PRKG. REST.	COM/IND. ACCESS		CONTROL	COM/IND. ACCESS	PRKG. REST.	
						SEE INV				
						OF				
						MU 8040				
						RIDGELY				

TRAFFIC CODES

TRAFFIC CONTROLS: STOP SIGN=SS, TRAFFIC LIGHT=T.L., FLASHING RED BALL=F.R.

TRAFFIC CODES

PARKING RESTRICTIONS: A.M. PEAK, P.M. PEAK, A.M./P.M. PEAK, NO PARKING ANYTIME=N.P., COMM/IND. ACCESS=E

SYSTEM				TRAFFIC		LINE DIAGRAM	TRAFFIC			PAVEMENT DATA
FED. AID.	FUNCT. CLASS.	HWY. SYS.	HPMS SAMPLE	PRKG. REST.	COM/IND ACCESS		CONTROL	COM/IND ACCESS	PRKG. REST.	

SHA 51.3-8
11-15-72

STATE HIGHWAY ADMINISTRATION OF MARYLAND

ROAD INVENTORY SHEET

Party Chief _____
Recorder _____
Helper _____

Map No. _____

Road No. OP 31
Road Name _____
Sheet No. _____
Date _____
County CAROLINE
State Coordinates _____

UNASSIGNED

NOW CO. 387
(VER. 9/7/77)

SHA 51.3-8
11-15-72

ROAD INVENTORY SHEET

Road No. _____
Road Name _____
Sheet No. _____
Date _____
County _____
State Coordinates _____

Form 6 HPS (Rev. 1961)

1133-380

FC/RI-95
3-31-95
BB/TM

ROAD INVENTORY SHEET

Party Chief T. LANDON
Recorder W. WARFIELD
Helper

Road No. OP 32
Road Name Suzanne St
Sheet No. 1 of 1
Date 1-22-71
County CAROLINE
(70-9 Extra)

TL VER. FR. 9/2/77 G16 EXTRA Denton

MARTHA JANE ~~[illegible]~~ ST

OP 011 33

N NON FA R-LOCAL

#3 H 009 H 16'E 22'CW

SHARP 002 RD.

Co. 000 236

Form 6 HPS (Rev. 1961)

ROAD INVENTORY SHEET

Road No. _____

Road Name _____

Sheet No. _____

Date _____

County _____

SHA 51.3 - 8 Revised
4.83

Rural

MARYLAND STATE HIGHWAY ADMINISTRATION

ROAD INVENTORY SHEET

Party Chief T. Landon
Recorder W. Warfield
Assistant Revised 12-5-95 KJP
Map No./Dir. GH / E
State Coordinates 1133 - 380

Road No. OP 33
Road Name Martha Jane Street
County Caroline
Date 1-5-73
Sheet No. 1 OF 1

FC Reinv. '95 - 3/31/95 BB TM

TRAFFIC CODES
TRAFFIC CONTROLS: STOP SIGN=SS, TRAFFIC LIGHT=T.L., FLASHING RED BALL=F.R.

TRAFFIC CODES
PARKING RESTRICTIONS: A.M. PEAK, P.M. PEAK, A.M./P.M. PEAK, NO PARKING ANYTIME=N.P., COMM/IND. ACCESS=E

SYSTEM: FED. AID.	SYSTEM: FUNCT CLASS.	SYSTEM: HWY. SYS.	SYSTEM: HPMS SAMPLE	TRAFFIC: PRKG. REST.	TRAFFIC: COM/IND. ACCESS	LINE DIAGRAM	TRAFFIC: CONTROL	TRAFFIC: COM/IND. ACCESS	TRAFFIC: PRKG. REST.	PAVEMENT DATA
						←				
						Pine Drive				
						Mu 0183 0 30				
						(Suzanne Street)				
						0 29 OP 32				
						Denton				
						↑				
						Corp. Limits of 0 27				
										24' E
										30' CW
						Second ST				
						Co 0 16 362				
										12' E
						Sunday Dr.				12' CW
						Co 386 0 00				

SYSTEM				TRAFFIC		LINE DIAGRAM	TRAFFIC			PAVEMENT DATA
FED. AID.	FUNCT. CLASS.	HWY. SYS.	HPMS SAMPLE	PRKG. REST.	COM/IND ACCESS		CONTROL	COM/IND ACCESS	PRKG. REST.	

Form 6 HPS (Rev. 1961)

OP34 TL VER FR 9/7/77

ROAD INVENTORY SHEET

Party Chief: T. LANDON
Recorder: W. WARFIELD
Helper:

70-10

Road No.: Co 385
Road Name: NELPINE RD.
Sheet No.: 1 of 1
Date: 1-20-71
County: CAROLINE

1117-328

ROAD	0 23	END	
3 HT	0 20	HT	
	0 16	H	20'E
	0 12	H	30 CW
	0 11		X
115°	0 10		
	0 05	H	20' P
			34 CW
MD	0 00 16		2-5'E

NELPINE RD

SHA 51.3-8
11-15-72

STATE HIGHWAY ADMINISTRATION OF MARYLAND

ROAD INVENTORY SHEET

Party Chief _____
Recorder _____
Helper _____

Map No. _____

Road No. OP 35
Road Name _____
Sheet No. _____
Date _____
County CAROLINE
State Coordinates _____

UNASSIGNED

NOW CO. 393
(73-10)

SHA 51.3-8
11-15-72

ROAD INVENTORY SHEET

Road No. _____
Road Name _____
Sheet No. _____
Date _____
County _____
State Coordinates _____

SHA 51.3-8
11-15-72

STATE HIGHWAY ADMINISTRATION OF MARYLAND

ROAD INVENTORY SHEET

Party Chief _____
Recorder _____
Helper _____

Map No. _____

Road No. OP 36
Road Name _____
Sheet No. _____
Date _____
County CAROLINE
State Coordinates _____

UNASSIGNED

NOW CO. 403
(VER. 9/21/77)

SHA 51.3-8
11-15-72

ROAD INVENTORY SHEET

Road No. _____
Road Name _____
Sheet No. _____
Date _____
County _____
State Coordinates _____

SHA 51.3-8
11-15-72

STATE HIGHWAY ADMINISTRATION OF MARYLAND

ROAD INVENTORY SHEET

Party Chief T. LANDON VER.
Recorder F. RHODES 9/9/77
Helper

Map No. 75-17

PLUS 0.57

Road No. OP 37
Road Name Rose ST
Sheet No. 1 OF 1
Date 1/21/76
County CAROLINE
State Coordinates 1153 - 318

NW

B-GARAGE

ROAD END

0 06

0 05 H

H 0 03 20'E 30'CW

MD. 0 00 306

NON FA

R-LOCAL

SHA 51.3-8
11-15-72

ROAD INVENTORY SHEET

Road No. _____
Road Name _____
Sheet No. _____
Date _____
County _____
State Coordinates _____

SHA 51.3-8
11-15-72

STATE HIGHWAY ADMINISTRATION OF MARYLAND

ROAD INVENTORY SHEET

Party Chief T. LANDON VER.
Recorder F. RHODES 9/9/77
Helper

Map No. H16 75-17

PLUS 0.82

Road No. OP 38
Road Name WILLIN LA
Sheet No. 1 OF 1
Date 1/21/76
County CAROLINE
State Coordinates 1154 -318

		ROAD	END		
		0	34	H	
		0	30	HT 500'	
NW		0	27	H	
		0	24	H	90°
NON FA	R-LOCAL	H	0	23	
		H	0	20	16'E 20'CW
		H	0	17	F
		H	0	14	20'E 30'CW
		MD.	0	00	306

SHA 51.3-8
11-15-72

ROAD INVENTORY SHEET

Road No. _____
Road Name _____
Sheet No. _____
Date _____
County _____
State Coordinates _____

SHA 51.3 - 8 Revised
4.83

MARYLAND STATE HIGHWAY ADMINISTRATION

ROAD INVENTORY SHEET

Party Chief _____
Recorder _____
Assistant _____
Map No./Dir. 1
State Coordinates _____

Road No. OP 39
Road Name FOX GRAPE RD
County _____
Date _____
Sheet No. _____ OF _____

SYSTEM				TRAFFIC		LINE DIAGRAM	TRAFFIC			PAVEMENT DATA
FED. AID.	FUNCT. CLASS.	HWY. SYS.	HPMS SAMPLE	PRK.G. REST.	COM/IND. ACCESS		CONTROL	COM/IND. ACCESS	PRK.G. REST.	
						OP 39				
						SEE CO 452				
						1-9-88 88-10				
						Unassigned				
						New CO 452				

TRAFFIC CODES

TRAFFIC CONTROLS: STOP SIGN=S.S., TRAFFIC LIGHT=T.L., FLASHING RED BALL=F.R.

TRAFFIC CODES

PARKING RESTRICTIONS: A.M. PEAK, P.M. PEAK, A.M./P.M. PEAK, NO PARKING ANYTIME=N.P., COMM/IND. ACCESS=E

SYSTEM				TRAFFIC		LINE DIAGRAM	TRAFFIC			PAVEMENT DATA
FED. AID.	FUNCT. CLASS.	HWY. SYS.	HPMS SAMPLE	PRKG. REST.	COM/IND ACCESS		CONTROL	COM/IND ACCESS	PRKG. REST.	

SHA 51.3-8
11-15-72

STATE HIGHWAY ADMINISTRATION OF MARYLAND

ROAD INVENTORY SHEET

Party Chief OFFICE INVENTORY
Recorder
Helper C. MARTIN

Map No.

Road No. OP 40
Road Name OWENS DR
Sheet No. 1 OF 1
Date 1/21/76 (VER 9-9-77)
County CAROLINE
State Coordinates 1154-312

88-11 12-22-88

ABANDONED 1-4-89
88-12 BB/DW

PART NOW
CO 423 1-9-88

MD 313
0 48

MEADOWBROOK RD
CO 0 40 422

CO 423

20'F
30'CW

0 32 90°

NE

30°

0 16

0 12 90°

20'E
30'CW

MEADOWBROOK RD
CO 422 0 00

HILL TOP RD
INDUSTRIAL PARK RD
CO 424

SHA 51.3-8
11-15-72

ROAD INVENTORY SHEET

Road No. _____
Road Name _____
Sheet No. _____
Date _____
County _____
State Coordinates _____

SHA 51.3-8
11-15-72

STATE HIGHWAY ADMINISTRATION OF MARYLAND

ROAD INVENTORY SHEET

Party Chief _____
Recorder _____
Helper _____

Map No. _____

Road No. OP 41
Road Name _____
Sheet No. _____
Date _____
County _____
State Coordinates _____

OP 41

NOW CO. 421
&
CO. 422

SHA 51.3-8
11-15-72

ROAD INVENTORY SHEET

Road No. _____
Road Name _____
Sheet No. _____
Date _____
County _____
State Coordinates _____

OP 42

CAROLINE COUNTY

UNASSIGNED

NOW MU 0025

BELL ST

2000-2MU

OP 43

CAROLINE COUNTY

UNASSIGNED

NOW

MU 0232, FEDERALSBURG

PEBBLE ST.

99-5

SHA 51.3-8
11-15-72

STATE HIGHWAY ADMINISTRATION OF MARYLAND

ROAD INVENTORY SHEET

Party Chief T. LANDON
Recorder F. RHODES
Helper

Map No.

Road No. OP. 44
Road Name ROUTZAHN LA.
Sheet No. 1 OF 1
Date 8/29/77
County CAROLINE
State Coordinates 1152 - 316

FEDERALSBURG

N

ROAD END.

0 07 ENT. APTS

20'G
30'CW

0 03

32'G
C-C

COUNTY URBAN

E. CENTRAL AVE
MD. 0 00 313

SHA 51.3-8
11-15-72

ROAD INVENTORY SHEET

Road No. _____
Road Name _____
Sheet No. _____
Date _____
County _____
State Coordinates _____

P6-A

SHA 51.3-8
11-15-72

STATE HIGHWAY ADMINISTRATION OF MARYLAND

ROAD INVENTORY SHEET

Party Chief T. LANDON
Recorder E. RHODES
Helper

Map No.

Road No. OP 45
Road Name
Sheet No. 1 OF 1
Date 9/7/77
County CAROLINE
State Coordinates 1102-344

SW

ROAD 0 18 END

9 HT

9 HT

0 02

16'E
20'CW

NEWTON CO.

RD.

0 00 186

SHA 51.3-8
11-15-72

ROAD INVENTORY SHEET

Road No. _____
Road Name _____
Sheet No. _____
Date _____
County _____
State Coordinates _____

SHA 51.3-8
11-15-72

STATE HIGHWAY ADMINISTRATION OF MARYLAND

95 STATE REINV. 4-13-95 TM/BD

P6-A

ROAD INVENTORY SHEET

Party Chief: T. LANDON
Recorder: E. RHODES
Helper:

Map No.:

Road No.: OP 46
Road Name: Jonestown LN
Sheet No.: 1 OF 1
Date: 9/7/77
County: CAROLINE
State Coordinates: 1116-328

NW ↑	H		
	ROAD	0 14 END	
H		0 12	H
		0 09	H
H		0 05	H
H		0 03	16'D 20'W
	(Harmony Rd) MD	0 00 16	

SHA 51.3-8
11-15-72

ROAD INVENTORY SHEET

Road No. _____
Road Name _____
Sheet No. _____
Date _____
County _____
State Coordinates _____

SHA 51.3 - 8 Revised
4.83

MARYLAND STATE HIGHWAY ADMINISTRATION

ROAD INVENTORY SHEET

Party Chief _____
Recorder _____
Assistant REWRITTEN 1-29-92 T.M
Map No./Dir. 1 SW
State Coordinates _____

Road No. OP 0047
Road Name GRANBY ST
County CAROLINE
Date 8-15-66
Sheet No. _____ OF _____

SYSTEM				TRAFFIC		LINE DIAGRAM	TRAFFIC			PAVEMENT DATA
FED. AID.	FUNCT CLASS.	HWY. SYS.	HPMS SAMPLE	PRKG. REST.	COM/IND. ACCESS		CONTROL	COM/IND. ACCESS	PRKG. REST.	
						SEE INVENTORY				
						OF				
						MUN 0070				
						(Greensboro)				

TRAFFIC CODES

TRAFFIC CONTROLS: STOP SIGN=S.S., TRAFFIC LIGHT=T.L., FLASHING RED BALL=F.R.

TRAFFIC CODES

PARKING RESTRICTIONS: A.M. PEAK, P.M. PEAK, A.M./P.M. PEAK, NO PARKING ANYTIME=N.P., COMM/IND. ACCESS=E

SYSTEM				TRAFFIC		LINE DIAGRAM	TRAFFIC			PAVEMENT DATA
FED. AID.	FUNCT. CLASS.	HWY. SYS.	HPMS SAMPLE	PRKG. REST.	COM/IND ACCESS		CONTROL	COM/IND ACCESS	PRKG. REST.	

SHA 51.3-8
11-15-72

STATE HIGHWAY ADMINISTRATION OF MARYLAND

ROAD INVENTORY SHEET

Party Chief: T. LANDON
Recorder: E. RHODES
Helper:

Map No.:

Road No.: OPN 48
Road Name:
Sheet No.: 1 OF 1
Date: 8/31/77
County: CAROLINE
State Coordinates: 1141 - 417

GREENSBORO

S

BOAT RAMP

D E

CUL 0 17 SAC

0 08 90°

CARNIVAL GROUNDS 0 02

18'G
30'CW

SUNSET AVE. 0 00 314

MD.

SHA 51.3-8
11-15-72

ROAD INVENTORY SHEET

Road No. _____
Road Name _____
Sheet No. _____
Date _____
County _____
State Coordinates _____

SHA 51.3-8
11-15-72

STATE HIGHWAY ADMINISTRATION OF MARYLAND

COGPS (08)
10/30/01
SS/WP

ROAD INVENTORY SHEET

Party Chief T. LANDON
Recorder F. RHODES
Helper

Map No. G16

Road No. OP 49
Road Name ~~(CANNING HOUSE - ALLEY)~~
Sheet No. 1 OF 1
Date 9/16/77
County CAROLINE
State Coordinates 1127-365

NW

	H		
ROAD	END		
	0 26		
H	0 17	H — 600'	
	0 16	H	
	0 14	H	10'E. 14'CW
PEALIQUOR CO.	0 00	RD. 130	

SHA 51.3-8
11-15-72

ROAD INVENTORY SHEET

Road No. _____
Road Name _____
Sheet No. _____
Date _____
County _____
State Coordinates _____

PG-79

SHA 51.3-8
11-15-72

STATE HIGHWAY ADMINISTRATION OF MARYLAND

ROAD INVENTORY SHEET OF 50

Party Chief: T. LANDON
Recorder: F. RHODES
Helper:

Map No.:

Road No.: CO. 406
Road Name: LUSK DR.
Sheet No.: 1 OF 1
Date: 9/7/77
County: CAROLINE
State Coordinates: 1100 - 311'



SHA 51.3-8
11-15-72

STATE HIGHWAY ADMINISTRATION OF MARYLAND

ROAD INVENTORY SHEET CO. 435

Party Chief T. LANDON
Recorder F. RHODES
Helper

Map No.

Road No. OP 51
Road Name (HARMAN RD)
Sheet No. 1 OF 1
Date 9/28/77
County CAROLINE
State Coordinates 1152-473

79-16

Unassigned
Now All Co 435!
9-4

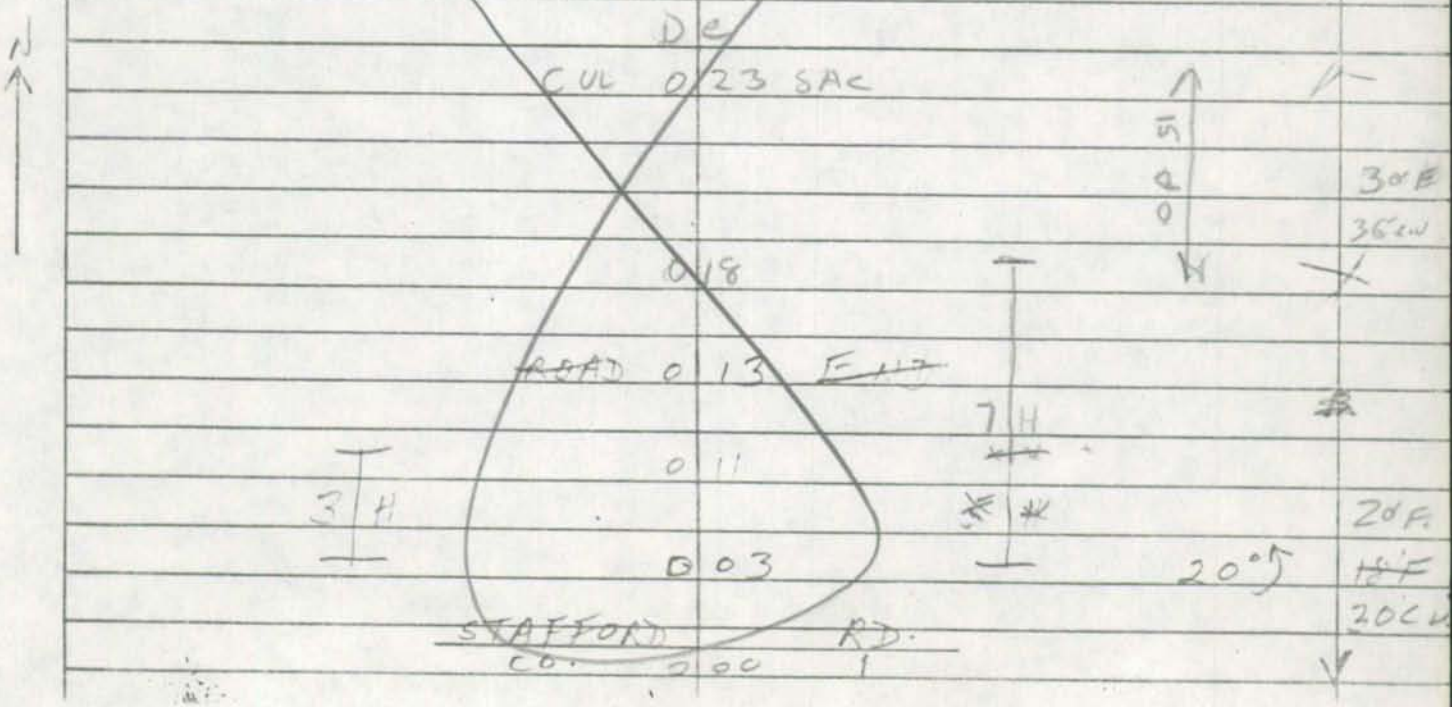

SHA 51.3-8
11-15-72

STATE HIGHWAY ADMINISTRATION OF MARYLAND

ROAD INVENTORY SHEET OP 52

Party Chief FR
Recorder JE
Helper

Road No. Co 434
Road Name EWING RD
Sheet No. 1 of
Date 1-21-82
County CAROLINE
State Coordinates 1092 - 331

Map No. 79-15

	H	H	
	ROAD	072 END	
		070	
15°		067	
	4 H		
		063	15°
		058	18'
			30'
	OP 54	056 OP 53	
	H	054 H	
	H	050	
20°		040	
15°		025	
			37'
			40'
	TANYARD	RD	
	Co	000 187	

W

SHA 51.3-8
11-15-72

STATE HIGHWAY ADMINISTRATION OF MARYLAND

COGPS 2001
10/30/01
SS/WD

ROAD INVENTORY SHEET

Party Chief FR
Recorder JE
Helper

Map No. H15

79-15 EXTRA

Road No. OP 53
Road Name EDMONDSON CREEK RD
Sheet No. 1 of 1
Date 1-21-80
County CAROLINE
State Coordinates 1087-332

N

H

ROAD 020 END

H 018

009 H 90° 16'E 30'C-W

EWING RD

CO 000 434

OP 54

SHA 51.3-8
11-15-72

ROAD INVENTORY SHEET

Road No. _____
Road Name _____
Sheet No. _____
Date _____
County _____
State Coordinates _____

SHA 51.3-8
11-15-72

STATE HIGHWAY ADMINISTRATION OF MARYLAND

COGPS 2001
10/8/01
SS/WP

ROAD INVENTORY SHEET

Party Chief FR
Recorder JE
Helper

Map No.

79-15 EXTRA

Road No. OP 54
Road Name (TAMMUXZENA DR)
Sheet No. 1 of 1
Date 1-21-80
County CAROLINE
State Coordinates 1087-332

H

ROAD 028 END

017 H

013 H

S

90° 008

005 H

14'E
30'C-W

EWING RD
CO 000 434

53

OP

SHA 51.3-8
11-15-72

ROAD INVENTORY SHEET

Road No. _____
Road Name _____
Sheet No. _____
Date _____
County _____
State Coordinates _____

SHA 51.3 - 8 Revised
4.83

MARYLAND STATE HIGHWAY ADMINISTRATION

ROAD INVENTORY SHEET

Party Chief _____
Recorder _____
Assistant _____
Map No./Dir. 6H6 / SE
State Coordinates 1137-378

Road No. OP 55
Road Name (Mike RD)
County CAROLINE
Date _____
Sheet No. _____ OF _____

SYSTEM				TRAFFIC		LINE DIAGRAM	TRAFFIC			PAVEMENT DATA
FED. AID.	FUNCT CLASS.	HWY. SYS.	HPMS SAMPLE	PRKG. REST.	COM/IND. ACCESS		CONTROL	COM/IND. ACCESS	PRKG. REST.	
						See Inv of				
						CO 413				
						89 - 12 Ex				

TRAFFIC CODES

TRAFFIC CONTROLS: STOP SIGN=SS, TRAFFIC LIGHT=T.L., FLASHING RED BALL=F.R.

TRAFFIC CODES

PARKING RESTRICTIONS: A.M. PEAK, P.M. PEAK, A.M./P.M. PEAK, NO PARKING ANYTIME=N.P., COMM/IND. ACCESS=E

SHA 51.3 - 8 Revised
4.83

MARYLAND STATE HIGHWAY ADMINISTRATION

ROAD INVENTORY SHEET

Party Chief _____
Recorder _____
Assistant _____
Map No./Dir. 1
State Coordinates _____

Road No. AP 56
Road Name Dogwood Rd.
County Caroline Co.
Date _____
Sheet No. 1 OF 1

SYSTEM				TRAFFIC		LINE DIAGRAM	TRAFFIC			PAVEMENT DATA
FED. AID.	FUNCT CLASS.	HWY. SYS.	HPMS SAMPLE	PRK.G. REST.	COM/IND. ACCESS		CONTROL	COM/IND. ACCESS	PRK.G. REST.	
						Unassigned!				
						Now Co 469				
						90-17				

TRAFFIC CODES

TRAFFIC CONTROLS: STOP SIGN=S.S., TRAFFIC LIGHT=T.L., FLASHING RED BALL=F.R.

TRAFFIC CODES

PARKING RESTRICTIONS: A.M. PEAK, P.M. PEAK, A.M./P.M. PEAK, NO PARKING ANYTIME=N.P., COMM/IND. ACCESS=E

SYSTEM				TRAFFIC		LINE DIAGRAM	TRAFFIC			PAVEMENT DATA
FED. AID.	FUNCT. CLASS.	HWY. SYS.	HPMS SAMPLE	PRKG. REST.	COM/IND ACCESS		CONTROL	COM/IND ACCESS	PRKG. REST.	

OP 57

CECIL COUNTY

SEE INVENTORY OF

CO 470, BROOKWOOD RD

SHA 51.3 - 8 Revised
4.83

MARYLAND STATE HIGHWAY ADMINISTRATION

ROAD INVENTORY SHEET

89-EX7
1-31-90
BB/BB

Party Chief BB
Recorder BB
Assistant
Map No./Dir. GH 6 / NW
State Coordinates 1141-415

Road No. OP 58
Road Name LOGAN LA.
County Caroline
Date 1/31/90
Sheet No. 1 OF 1

TRAFFIC CODES
TRAFFIC CONTROLS: STOP SIGN=SS, TRAFFIC LIGHT=T.L., FLASHING RED BALL=F.R.

TRAFFIC CODES
PARKING RESTRICTIONS: A.M. PEAK, P.M. PEAK, A.M./P.M. PEAK, NO PARKING ANYTIME=N.P., COMM/IND. ACCESS=E

SYSTEM: FED. AID.	SYSTEM: FUNCT CLASS.	SYSTEM: HWY. SYS.	SYSTEM: HPMS SAMPLE	TRAFFIC: PRKG. REST.	TRAFFIC: COM/IND. ACCESS	LINE DIAGRAM	TRAFFIC: CONTROL	TRAFFIC: COM/IND. ACCESS	TRAFFIC: PRKG. REST.	PAVEMENT DATA
						DE				
						CUL 022 SAC				
NON FA	RURAL Local									
						Maple LA				
						OP 61 008				
										16'D
						Brookwood Rd.				20'CW
						~~OP~~ CO 410 ~~SA~~ 000				
						FOXGRADE Rd OP 39 @ 43 CO 452				

SYSTEM				TRAFFIC		LINE DIAGRAM	TRAFFIC			PAVEMENT DATA
FED. AID.	FUNCT. CLASS.	HWY. SYS.	HPMS SAMPLE	PRK.G. REST.	COM/IND ACCESS		CONTROL	COM/IND ACCESS	PRK.G. REST.	

SHA 51.3 - 8 Revised
4.83

MARYLAND STATE HIGHWAY ADMINISTRATION

ROAD INVENTORY SHEET

89-Ex 7
1-31-90
BB/BB

Party Chief BB
Recorder BB
Assistant
Map No./Dir. GH6 / N
State Coordinates 1141-415

Road No. OP 59
Road Name LOCUST LAN
County Caroline
Date 1/31/90
Sheet No. 1 OF 1

TRAFFIC CODES
TRAFFIC CONTROLS: STOP SIGN=S.S., TRAFFIC LIGHT=T.L., FLASHING RED BALL=F.R.

TRAFFIC CODES
PARKING RESTRICTIONS: A.M. PEAK, P.M. PEAK, A.M./P.M. PEAK, NO PARKING ANYTIME=N.P., COMM/IND. ACCESS=E

SYSTEM				TRAFFIC		LINE DIAGRAM	TRAFFIC			PAVEMENT DATA
FED. AID.	FUNCT CLASS.	HWY. SYS.	HPMS SAMPLE	PRKG. REST.	COM/IND. ACCESS		CONTROL	COM/IND. ACCESS	PRKG. REST.	
						Road End				
						0.06 24" CMP				
NON FA	Rural Local									
										10'D
						Brookwood Rd.				16'CW
						OP 57 0.00 CO470				
						Dogwood Rd				

SYSTEM				TRAFFIC		LINE DIAGRAM	TRAFFIC			PAVEMENT DATA
FED. AID.	FUNCT. CLASS.	HWY. SYS.	HPMS SAMPLE	PRKG. REST.	COM/IND ACCESS		CONTROL	COM/IND ACCESS	PRKG. REST.	

SHA 51.3 - 8 Revised
4.83

96 CoEx#4
12-4-96
BB/AL

MARYLAND STATE HIGHWAY ADMINISTRATION

ROAD INVENTORY SHEET

89-Ex7
1-31-90
BB/BB

Party Chief	BB	Road No.	OP 60
Recorder	BB	Road Name	Beech LA.
Assistant		County	Caroline
Map No./Dir.	GH6 / S	Date	1/31/90
State Coordinates	1141-415	Sheet No.	1 OF 1

TRAFFIC CODES
TRAFFIC CONTROLS: STOP SIGN=S.S., TRAFFIC LIGHT=T.L., FLASHING RED BALL=F.R.

TRAFFIC CODES
PARKING RESTRICTIONS: A.M. PEAK, P.M. PEAK, A.M./P.M. PEAK, NO PARKING ANYTIME=N.P., COMM/IND. ACCESS=E

SYSTEM: FED. AID.	SYSTEM: FUNCT. CLASS.	SYSTEM: HWY. SYS.	SYSTEM: HPMS SAMPLE	TRAFFIC: PRKG. REST.	TRAFFIC: COM/IND. ACCESS	LINE DIAGRAM	TRAFFIC: CONTROL	TRAFFIC: COM/IND. ACCESS	TRAFFIC: PRKG. REST.	PAVEMENT DATA
						Brookwood Rd.				
						~~OP~~ CO 0 14 470 ~~5X~~ @.21				
						0 13 PT				
						30°				
						0 09 PC				
										12'D
						Maple LA ~~(Prop)~~ La				18'CW
						OP ~~6X~~ @.10 0 00 61				

Non FA
Rural Local

SYSTEM				TRAFFIC		LINE DIAGRAM	TRAFFIC			PAVEMENT DATA
FED. AID.	FUNCT. CLASS	HWY. SYS.	HPMS SAMPLE	PRKG. REST.	COM/IND ACCESS		CONTROL	COM/IND ACCESS	PRKG. REST.	

SHA 51.3 - 8 Revised
4.83

MARYLAND STATE HIGHWAY ADMINISTRATION

BB/AL
12-4-96
96-COCC#4 89-EX7
1-31-90
BB/BB

ROAD INVENTORY SHEET

Party Chief: BB
Recorder: BB
Assistant:
Map No./Dir.: 6H6 / W
State Coordinates: 1141-415

Road No.: OP 61
Road Name: MAPLE LA.
County: Caroline
Date: 1/31/90
Sheet No.: 1 OF 1

TRAFFIC CODES
TRAFFIC CONTROLS: STOP SIGN=SS, TRAFFIC LIGHT=T.L., FLASHING RED BALL=F.R.

TRAFFIC CODES
PARKING RESTRICTIONS: A.M. PEAK, P.M. PEAK, A.M./P.M. PEAK, NO PARKING ANYTIME=N.P., COMM/IND. ACCESS=E

SYSTEM: FED. AID.	SYSTEM: FUNCT CLASS.	SYSTEM: HWY. SYS.	SYSTEM: HPMS SAMPLE	TRAFFIC: PRK.G. REST.	TRAFFIC: COM/IND. ACCESS	LINE DIAGRAM	TRAFFIC: CONTROL	TRAFFIC: COM/IND. ACCESS	TRAFFIC: PRK.G. REST.	PAVEMENT DATA
						House				
						Pt of				
						Road 0 18 End Sign: Keep OUT				
						0 16 90°				
										8'D
										1 UML
						Beech La				
						OP 60 @.00 0 10				
						PT 0 08				
						35°				
NON FA	Rural Local					PC 0 05				
										10
										~~10~~ 'D
						Logan La				~~20'CW~~
						OP 0 00 58 @.08				

SYSTEM				TRAFFIC		LINE DIAGRAM	TRAFFIC			PAVEMENT DATA
FED. AID.	FUNCT. CLASS.	HWY. SYS.	HPMS SAMPLE	PRKG. REST.	COM/IND ACCESS		CONTROL	COM/IND ACCESS	PRKG. REST.	

SHA 51.3 - 8 Revised
4.83

MARYLAND STATE HIGHWAY ADMINISTRATION

ROAD INVENTORY SHEET

Party Chief: BB
Recorder: TM
Assistant:
Map No./Dir.: F16GH6 / W
State Coordinates: 1136-403

Road No.: OP 102 — 90 EX #3
Road Name: DEPUE LANDING WAY
County: CAROLINE
Date: 2-5-91
Sheet No.: 1 OF 1

TRAFFIC CODES
TRAFFIC CONTROLS: STOP SIGN=S.S., TRAFFIC LIGHT=T.L., FLASHING RED BALL=F.R.

TRAFFIC CODES
PARKING RESTRICTIONS: A.M. PEAK, P.M. PEAK, A.M./P.M. PEAK, NO PARKING ANYTIME=N.P., COMM/IND. ACCESS=E

SYSTEM				TRAFFIC		LINE DIAGRAM	TRAFFIC			PAVEMENT DATA
FED. AID.	FUNCT CLASS.	HWY. SYS.	HPMS SAMPLE	PRKG. REST.	COM/IND. ACCESS		CONTROL	COM/IND. ACCESS	PRKG. REST.	
						D E				
						CUL 0 49 SAC				
NON FIA Rural Local										30' D
						MD 0.00 3.13 (MP 21.97)				

SYSTEM				TRAFFIC		LINE DIAGRAM	TRAFFIC			PAVEMENT DATA
FED. AID.	FUNCT. CLASS.	HWY. SYS.	HPMS SAMPLE	PRK.G. REST.	COM/IND ACCESS		CONTROL	COM/IND ACCESS	PRK.G. REST.	

SHA 51.3 - 8 Revised
4.83

MARYLAND STATE HIGHWAY ADMINISTRATION

ROAD INVENTORY SHEET

90 EX #3

Party Chief: BB
Recorder: TM
Assistant:
Map No./Dir.: F16 GH6 / W
State Coordinates: 1148-403

Road No.: OP 63
Road Name: SHADY RUN WAY
County: CAROLINE
Date: 2-5-91
Sheet No.: 1 OF 1

TRAFFIC CODES
TRAFFIC CONTROLS: STOP SIGN=S.S., TRAFFIC LIGHT=T.L., FLASHING RED BALL=F.R.

TRAFFIC CODES
PARKING RESTRICTIONS: A.M. PEAK, P.M. PEAK, A.M./P.M. PEAK, NO PARKING ANYTIME=N.P., COMM/IND. ACCESS=E

SYSTEM: FED. AID.	SYSTEM: FUNCT CLASS.	SYSTEM: HWY. SYS.	SYSTEM: HPMS SAMPLE	TRAFFIC: PRKG. REST.	TRAFFIC: COM/IND. ACCESS	LINE DIAGRAM	TRAFFIC: CONTROL	TRAFFIC: COM/IND. ACCESS	TRAFFIC: PRKG. REST.	PAVEMENT DATA
						OVERLOOK DR				
						OP 0 48 64				
						PT 0 35				
						30°				
						PC 0 26				
NON FIA Rural Local										
						0 16 PT				
						30°				
						0 07 PC				
										20'D
						MD 0 00 313 (MP 22.26)				

SYSTEM				TRAFFIC		LINE DIAGRAM	TRAFFIC			PAVEMENT DATA
FED. AID.	FUNCT. CLASS.	HWY. SYS.	HPMS SAMPLE	PRKG. REST.	COM/IND ACCESS		CONTROL	COM/IND ACCESS	PRKG. REST.	

SHA 51.3 - 8 Revised
4.83

MARYLAND STATE HIGHWAY ADMINISTRATION

ROAD INVENTORY SHEET

90 EX #3

Party Chief	BB	Road No.	OP 64
Recorder	TM	Road Name	OVERLOOK DR
Assistant		County	CAROLINE
Map No./Dir.	GHC / S	Date	2-5-91
State Coordinates	1148-403	Sheet No.	1 OF 1

TRAFFIC CODES

TRAFFIC CONTROLS: STOP SIGN=SS, TRAFFIC LIGHT=T.L., FLASHING RED BALL=F.R.

TRAFFIC CODES

PARKING RESTRICTIONS: A.M. PEAK, P.M. PEAK, A.M./P.M. PEAK, NO PARKING ANYTIME=N.P., COMM/IND. ACCESS=E

SYSTEM: FED. AID.	SYSTEM: FUNCT. CLASS.	SYSTEM: HWY. SYS.	SYSTEM: HPMS SAMPLE	TRAFFIC: PRKG. REST.	TRAFFIC: COM/IND. ACCESS	LINE DIAGRAM	TRAFFIC: CONTROL	TRAFFIC: COM/IND. ACCESS	TRAFFIC: PRKG. REST.	PAVEMENT DATA
						PRIVATE ROAD				
						ROAD X—0 16—X GATE END				
NON FIA	Rural Local					SHAD RUN WAY				
						OP 63 0 07				20'D
						CUL 0 00 SAC				
						D E				

SYSTEM				TRAFFIC		LINE DIAGRAM	TRAFFIC			PAVEMENT DATA
FED. AID.	FUNCT. CLASS.	HWY. SYS.	HPMS SAMPLE	PRKG. REST.	COM/IND ACCESS		CONTROL	COM/IND ACCESS	PRKG. REST.	

SHA 51.3 - 8 Revised
4.83

MARYLAND STATE HIGHWAY ADMINISTRATION

PRESTON

ROAD INVENTORY SHEET

Party Chief _____
Recorder _____
Assistant _____
Map No./Dir. /
State Coordinates _____

Road No. OP 65
Road Name RAILROAD AVE
County Caroline
Date _____
Sheet No. _____ OF _____

SYSTEM				TRAFFIC		LINE DIAGRAM	TRAFFIC			PAVEMENT DATA
FED. AID.	FUNCT. CLASS.	HWY. SYS.	HPMS SAMPLE	PRKG. REST.	COM/IND. ACCESS		CONTROL	COM/IND. ACCESS	PRKG. REST.	
						UNASSIGNED				
						Now Part of				
						~~SEE~~ INVENTORY				
						OF				
						MUN 0080 (P-4) 94				
						90-2 (MUN)				

TRAFFIC CODES

TRAFFIC CONTROLS: STOP SIGN=SS, TRAFFIC LIGHT=T.L., FLASHING RED BALL=F.R.

TRAFFIC CODES

PARKING RESTRICTIONS: A.M. PEAK, P.M. PEAK, A.M./P.M. PEAK, NO PARKING ANYTIME=N.P., COMM/IND. ACCESS=E

SYSTEM				TRAFFIC		LINE DIAGRAM	TRAFFIC			PAVEMENT DATA
FED. AID.	FUNCT. CLASS.	HWY. SYS.	HPMS SAMPLE	PRKG. REST.	COM/IND ACCESS		CONTROL	COM/IND ACCESS	PRKG. REST.	

OP 66

CAROLINE COUNTY

UNASSIGNED

NOW PART OF

MU 0020, GREENSBORO

VAUGHN AVE

2000-2

OP 67

CAROLINE COUNTY

UNASSIGNED

~~SEE INVENTORY~~

~~OF~~

Now All

MU 0075

CAROLINE INDUSTRIAL PARK RD.

FEDERALSBURG

98-3

99-6

SHA 51.3 - 8 Revised
4.83

MARYLAND STATE HIGHWAY ADMINISTRATION

ROAD INVENTORY SHEET

92-1ST.

MP, 373

Party Chief	BB	Road No.	OP 68
Recorder	A.H	Road Name	(NO NAME)
Assistant		County	CAROLINE
Map No./Dir.	6H-6 / 5	Date	3-22-93
State Coordinates	1150-415	Sheet No.	1 OF 1

TRAFFIC CODES
TRAFFIC CONTROLS: STOP SIGN=SS, TRAFFIC LIGHT=T.L., FLASHING RED BALL=F.R.

TRAFFIC CODES
PARKING RESTRICTIONS: A.M. PEAK, P.M. PEAK, A.M./P.M. PEAK, NO PARKING ANYTIME=N.P., COMM/IND. ACCESS=E

SYSTEM				TRAFFIC		LINE DIAGRAM	TRAFFIC			PAVEMENT DATA
FED. AID.	FUNCT. CLASS.	HWY. SYS.	HPMS SAMPLE	PRKG. REST.	COM/IND. ACCESS		CONTROL	COM/IND. ACCESS	PRKG. REST.	
	RURAL LOCAL					DR				
						PZVT				
						PRVT DR				
						ROAD 0 17 END				
										10' E
						MD 0 00 314				



SYSTEM				TRAFFIC		LINE DIAGRAM	TRAFFIC			PAVEMENT DATA
FED. AID.	FUNCT. CLASS.	HWY. SYS.	HPMS SAMPLE	PRKG. REST.	COM/IND ACCESS		CONTROL	COM/IND ACCESS	PRKG. REST.	

*Corp Limits changes at .06, .13
From 1999 Mun. Map. KJP

SHA 51.3 - 8 Revised
4.83

MARYLAND STATE HIGHWAY ADMINISTRATION

ROAD INVENTORY SHEET

Party Chief B. B.
Recorder A. H.
Assistant Rewritten 1/12/01 KJP
Map No./Dir. (F-16)/ NW
State Coordinates 1141-421

Road No. OP 69
Road Name (WOOD DUCK DR)
County CAROLINE
Date 3-22-93
Sheet No. 1 OF 1

95MUEX#4
93-3 ST

SYSTEM				TRAFFIC		LINE DIAGRAM			TRAFFIC			PAVEMENT DATA
	FUNCT CLASS	HWY. SYS.	HPMS SAMPLE	PREG. REST.	COM/IND ACCESS				CONTROL	COM/IND. ACCESS	PREG. REST.	
						(No		Name)				
						OP	0	28 78 @.04				
						30°	0	20				
												30' I
												2UML
						Corp Limits	0	13 of Greensboro				
						CORP Limits		of				
						(ACADEMY ST)		Greensboro				
						Mu 0010	0	06				
												22' I
						(MAIN		← ST)				Jc-c
						MD	0	00 480 @8.82				2ML

TRAFFIC CODES
TRAFFIC CONTROLS: STOP SIGN-SS, TRAFFIC LIGHT=T.L., FLASHING RED BALL=F.R.

TRAFFIC CODES
PARKING RESTRICTIONS: A.M. PEAK, P.M. PEAK, A.M./P.M. PEAK, NO PARKING ANYTIME=N.P., COMM/IND. ACCESS=E

COUNTY _____ ROAD NO. _____ PAGE ___ OF ___

SYSTEM				TRAFFIC		LINE DIAGRAM	TRAFFIC				PAVEMENT DATA
	FUNCT CLASS	HWY SYS	HPMS SAMPLE	PKG REST	COM/IND ACCESS		CONTROL	COM/IND ACCESS	PKG. REST.		

SHA 51.3 - 8 Revised
4.83

MARYLAND STATE HIGHWAY ADMINISTRATION Ridgely

ROAD INVENTORY SHEET

Party Chief Office T. Massicot
Recorder
Assistant
Map No./Dir. /
State Coordinates

Road No. OP 70
Road Name (Greenridge Ave)
County CAROLINE
Date 6-3-93
Sheet No. / OF /

92 MU. EX. #2

SYSTEM				TRAFFIC		LINE DIAGRAM	TRAFFIC			PAVEMENT DATA
FED. AID.	FUNCT CLASS.	HWY. SYS.	HPMS SAMPLE	PRKG. REST.	COM/IND. ACCESS		CONTROL	COM/IND. ACCESS	PRKG. REST.	
						SEE INVENTORY OF				
						MU 0065 per Imp. 92 MU. EX. #2				
						6-3-93 T. Massicot				

TRAFFIC CODES

TRAFFIC CONTROLS: STOP SIGN=SS, TRAFFIC LIGHT=T.L., FLASHING RED BALL=F.R.

TRAFFIC CODES

PARKING RESTRICTIONS: A.M. PEAK, P.M. PEAK, A.M./P.M. PEAK, NO PARKING ANYTIME=N.P., COMM/IND. ACCESS=E

SYSTEM				TRAFFIC		LINE DIAGRAM	TRAFFIC			PAVEMENT DATA
FED. AID.	FUNCT. CLASS.	HWY. SYS.	HPMS SAMPLE	PRK.G. REST.	COM/IND ACCESS		CONTROL	COM/IND ACCESS	PRK.G. REST.	

OP 71

CAROLINE COUNTY

UNASSIGNED

NOW CO 276

HOKUM DR.

99 EX.

FROM 99 AMENDED REPORT

SHA 51.3 - 8 Revised
4.83

MARYLAND STATE HIGHWAY ADMINISTRATION

ROAD INVENTORY SHEET

Party Chief _____
Recorder _____
Assistant _____
Map No./Dir. ___/___
State Coordinates _____

Road No. Op 72
Road Name Wheeler Dr
County Caroline
Date _____
Sheet No. _____ OF _____

SYSTEM				TRAFFIC		LINE DIAGRAM	TRAFFIC			PAVEMENT DATA
FED. AID.	FUNCT CLASS.	HWY. SYS.	HPMS SAMPLE	PRKG. REST.	COM/IND. ACCESS		CONTROL	COM/IND. ACCESS	PRKG. REST.	
						Unnassigned				
						Now				
						Mu. 230				
						"Wheeler Dr"				
						Greensboro (95-1)				

TRAFFIC CODES

TRAFFIC CONTROLS: STOP SIGN=S.S., TRAFFIC LIGHT=T.L., FLASHING RED BALL=F.R.

TRAFFIC CODES

PARKING RESTRICTIONS: A.M. PEAK, P.M. PEAK, A.M./P.M. PEAK, NO PARKING ANYTIME=N.P., COMM/IND. ACCESS=E

SYSTEM				TRAFFIC		LINE DIAGRAM	TRAFFIC			PAVEMENT DATA
FED. AID.	FUNCT. CLASS.	HWY. SYS.	HPMS SAMPLE	PRK.G. REST.	COM/IND ACCESS		CONTROL	COM/IND ACCESS	PRK.G. REST.	

SHA 51.3 - 8 Revised
4.83

MARYLAND STATE HIGHWAY ADMINISTRATION

93 MU.EX.#2

DENTON
ROAD INVENTORY SHEET

Party Chief: BB
Recorder: TM
Assistant:
Map No./Dir.: / E
State Coordinates:

Road No.: OP 73
Road Name: (No NAME)
County: CAROLINE
Date: 2-24-94
Sheet No.: 1 OF 1

SYSTEM				TRAFFIC		LINE DIAGRAM	TRAFFIC			PAVEMENT DATA
FED. AID.	FUNCT CLASS.	HWY. SYS.	HPMS SAMPLE	PKG. REST.	COM/IND. ACCESS		CONTROL	COM/IND. ACCESS	PKG. REST.	
						Road 008 End				
				PKG		007			PARKING	
						003 PT				
						90°				
						001 PC				24'I
						(Gay ST)				
						MD 000 404 BU (WBL)				
						⊗.47 WBL (Coded @ 1.90 per K.H)				

TRAFFIC CODES

TRAFFIC CONTROLS: STOP SIGN=S.S., TRAFFIC LIGHT=T.L., FLASHING RED BALL=F.R.

TRAFFIC CODES

PARKING RESTRICTIONS: A.M. PEAK, P.M. PEAK, A.M./P.M. PEAK, NO PARKING ANYTIME=N.P., COMM/IND. ACCESS=E

SYSTEM				TRAFFIC		LINE DIAGRAM	TRAFFIC			PAVEMENT DATA
FED. AID.	FUNCT. CLASS.	HWY. SYS.	HPMS SAMPLE	PRK.G. REST.	COM/IND ACCESS		CONTROL	COM/IND ACCESS	PRK.G. REST.	

SHA 51.3 - 8 Revised
4.83

MARYLAND STATE HIGHWAY ADMINISTRATION

DENTON

ROAD INVENTORY SHEET

93 MU.EX.#3

Party Chief: BB
Recorder: TM
Assistant:
Map No./Dir.: / S
State Coordinates:

Road No.: OP 74
Road Name: BAKER AVE
County: CAROLINE
Date: 2-24-94
Sheet No.: 1 OF 1

TRAFFIC CODES
TRAFFIC CONTROLS: STOP SIGN=SS, TRAFFIC LIGHT=T.L., FLASHING RED BALL=F.R.

TRAFFIC CODES
PARKING RESTRICTIONS: A.M. PEAK, P.M. PEAK, A.M./P.M. PEAK, NO PARKING ANYTIME=N.P., COMM/IND. ACCESS=E

SYSTEM: FED. AID.	SYSTEM: FUNCT CLASS.	SYSTEM: HWY. SYS.	SYSTEM: HPMS SAMPLE	TRAFFIC: PRKG. REST.	TRAFFIC: COM/IND. ACCESS	LINE DIAGRAM	TRAFFIC: CONTROL	TRAFFIC: COM/IND. ACCESS	TRAFFIC: PRKG. REST.	PAVEMENT DATA
						PVT Rd				
						PVT Rd				
						Road End				
						PVT Rd 0 18				
						90° 0 14				
										20'E
						MARKET ST				
						MU 000 0170	SS			

SYSTEM				TRAFFIC		LINE DIAGRAM	TRAFFIC			PAVEMENT DATA
FED. AID.	FUNCT. CLASS.	HWY. SYS.	HPMS SAMPLE	PRKG. REST.	COM/IND ACCESS		CONTROL	COM/IND ACCESS	PRKG. REST.	

SHA 51.3 - 8 Revised
4.83

MARYLAND STATE HIGHWAY ADMINISTRATION

ROAD INVENTORY SHEET

Party Chief _____
Recorder _____
Assistant _____
Map No./Dir. /
State Coordinates _____

Road No. Op 75
Road Name Lednum Ave
County Caroline
Date _____
Sheet No. _____ OF _____

SYSTEM				TRAFFIC		LINE DIAGRAM	TRAFFIC			PAVEMENT DATA
FED. AID.	FUNCT CLASS.	HWY. SYS.	HPMS SAMPLE	PRKG. REST.	COM/IND. ACCESS		CONTROL	COM/IND. ACCESS	PRKG. REST.	

SEE INV
OF
MU 0030
PRESTON

TRAFFIC CODES

TRAFFIC CONTROLS: STOP SIGN=SS, TRAFFIC LIGHT=T.L., FLASHING RED BALL=F.R.

TRAFFIC CODES

PARKING RESTRICTIONS: A.M. PEAK, P.M. PEAK, A.M./P.M. PEAK, NO PARKING ANYTIME=N.P., COMM/IND. ACCESS=E

SYSTEM				TRAFFIC		LINE DIAGRAM	TRAFFIC			PAVEMENT DATA
FED. AID.	FUNCT. CLASS.	HWY. SYS.	HPMS SAMPLE	PRKG. REST.	COM/IND ACCESS		CONTROL	COM/IND ACCESS	PRKG. REST.	

SHA 51.3 - 8 Revised
4.83

DENTON

MARYLAND STATE HIGHWAY ADMINISTRATION

FC/RI-95-1

ROAD INVENTORY SHEET

Party Chief: B.B.
Recorder: T.M.
Assistant:
Map No./Dir.: / W
State Coordinates:

Road No.: OP 76
Road Name: Wood Ln
County: Caroline
Date: 4-3-95
Sheet No.: 1 OF 1

SYSTEM				TRAFFIC		LINE DIAGRAM	TRAFFIC			PAVEMENT DATA
FED. AID.	FUNCT CLASS.	HWY. SYS.	HPMS SAMPLE	PRKG. REST.	COM/IND. ACCESS		CONTROL	COM/IND. ACCESS	PRKG. REST.	
						Proposed				
						Road 0 07 End				
										30'H
										JC-C
										2uml
						5th Ave				
						Mu 0 00 9050				

TRAFFIC CODES

TRAFFIC CONTROLS: STOP SIGN=SS, TRAFFIC LIGHT=T.L., FLASHING RED BALL=F.R.

TRAFFIC CODES

PARKING RESTRICTIONS: A.M. PEAK, P.M. PEAK, A.M./P.M. PEAK, NO PARKING ANYTIME=N.P., COMM/IND. ACCESS=E

SYSTEM				TRAFFIC		LINE DIAGRAM	TRAFFIC			PAVEMENT DATA
FED. AID.	FUNCT. CLASS.	HWY. SYS.	HPMS SAMPLE	PRKG. REST.	COM/IND ACCESS		CONTROL	COM/IND ACCESS	PRKG. REST.	

SHA 51.3 - 8 Revised
4.83

95-1 EX#

MARYLAND STATE HIGHWAY ADMINISTRATION

ROAD INVENTORY SHEET

Party Chief: Massicot
Recorder: Balzonne
Assistant:
Map No./Dir.: GH / N
State Coordinates: 1119-365

Road No.: OP 77
Road Name: Clearfield Rd.
County: Caroline
Date: 4-7-95
Sheet No.: 1 OF 1

TRAFFIC CODES
TRAFFIC CONTROLS: STOP SIGN=S.S., TRAFFIC LIGHT=T.L., FLASHING RED BALL=F.R.

TRAFFIC CODES
PARKING RESTRICTIONS: A.M. PEAK, P.M. PEAK, A.M./P.M. PEAK, NO PARKING ANYTIME=N.P., COMM/IND. ACCESS=E

SYSTEM				TRAFFIC		LINE DIAGRAM		TRAFFIC			PAVEMENT DATA
FED. AID.	FUNCT. CLASS.	HWY. SYS.	HPMS SAMPLE	PRKG. REST.	COM/IND. ACCESS			CONTROL	COM/IND. ACCESS	PRKG. REST.	
						ROAD	END				
						0	08				
											18'I
											2UML
						(New Bridge	Rd.)				
						MD	328	SS			

SYSTEM				TRAFFIC		LINE DIAGRAM	TRAFFIC			PAVEMENT DATA
FED. AID.	FUNCT. CLASS.	HWY. SYS.	HPMS SAMPLE	PRK.G. REST.	COM/IND ACCESS		CONTROL	COM/IND ACCESS	PRK.G. REST.	

SHA 51.3 - 8 Revised
4.83

95MU #4A

MARYLAND STATE HIGHWAY ADMINISTRATION
GREENSBORO
ROAD INVENTORY SHEET

Party Chief	BB	Road No.	OP 78
Recorder	AH	Road Name	(NO NAME)
Assistant		County	CAROLINE
Map No./Dir.	F-16 / SW	Date	12/12/95
State Coordinates	1140-421	Sheet No.	1 OF 1

TRAFFIC CODES
TRAFFIC CONTROLS: STOP SIGN=S.S., TRAFFIC LIGHT=T.L., FLASHING RED BALL=F.R.

TRAFFIC CODES
PARKING RESTRICTIONS: A.M. PEAK, P.M. PEAK, A.M./P.M. PEAK, NO PARKING ANYTIME=N.P., COMM/IND. ACCESS=E

SYSTEM: FED. AID.	SYSTEM: FUNCT. CLASS.	SYSTEM: HWY. SYS.	SYSTEM: HPMS SAMPLE	TRAFFIC: PRKG. REST.	TRAFFIC: COM/IND. ACCESS	LINE DIAGRAM	TRAFFIC: CONTROL	TRAFFIC: COM/IND. ACCESS	TRAFFIC: PRKG. REST.	PAVEMENT DATA
						PROPOSED				
						ROAD END				
						008				
						WOOD Duck				
						(~~WOODUCK~~ DR)				
						OP 69 004				
										30' I
										ZUML
						CUL 000 SAC				
						DE				

SYSTEM				TRAFFIC		LINE DIAGRAM	TRAFFIC			PAVEMENT DATA
FED. AID.	FUNCT. CLASS.	HWY. SYS.	HPMS SAMPLE	PRK.G. REST.	COM/IND ACCESS		CONTROL	COM/IND ACCESS	PRK.G. REST.	

Rural

SHA 51.3 - 8 Revised 4.83

MARYLAND STATE HIGHWAY ADMINISTRATION

96-Co ex #1

ROAD INVENTORY SHEET

Party Chief BB
Recorder AL
Assistant
Map No./Dir. F-16 / S
State Coordinates 1141-415

Road No. OP 79
Road Name Mockingbird LN
County Caroline
Date 12-4-96
Sheet No. 1 OF 1

TRAFFIC CODES
TRAFFIC CONTROLS: STOP SIGN-SS, TRAFFIC LIGHT=T.L., FLASHING RED BALL=F.R.

TRAFFIC CODES
PARKING RESTRICTIONS: A.M. PEAK, P.M. PEAK, A.M./P.M. PEAK, NO PARKING ANYTIME=N.P., COMM/RID. ACCESS=E

SYSTEM: FUNCT CLASS	SYSTEM: HWY. SYS	SYSTEM: HPMS SAMPLE	TRAFFIC: REG. REST.	TRAFFIC: COM/IND. ACCESS	LINE DIAGRAM	TRAFFIC: CONTROL	TRAFFIC: COM/IND. ACCESS	TRAFFIC: REG. REST.	PAVEMENT DATA
					DE				
					CUL 0 45 SAC				
					PT 0 37				
					80°				
					PC 0 31				
					PT 0 22				
					90°				
					PC 0 18				14'D
	Local				0 06				
					Rd 57 @.30 (W)				14'E
					0 00				
					Brookwood OP				

COUNTY _____ ROAD NO. _____ PAGE ___ OF ___

SYSTEM				TRAFFIC		LINE DIAGRAM	TRAFFIC			PAVEMENT DATA
	FUNCT. CLASS	HWY SYS	HPMS SAMPLE	PRKG. REST.	COM/IND ACCESS		CONTROL	COM/IND ACCESS	PRKG. REST.	

OP 80

CAROLINE COUNTY

UNASSIGNED

NOW CO 497

PINETREE LA

2001-7

CAROLINE COUNTY

OP 81

SEE INVENTORY

OF

MU 0053

Denton –044-

Chesapeake Dr

10/26/01