CALVERT COUNTY
OTHER PUBLIC ROADS
1 to 250

SHA 51.3-8
11-15-72

STATE HIGHWAY ADMINISTRATION OF MARYLAND

ROAD INVENTORY SHEET

Party Chief _____
Recorder _____
Helper _____

Map No. _____

Road No. Palisades Dr.
Road Name _____
Sheet No. _____
Date _____
County _____
State Coordinates _____

OP 1 NOW CO 289

HPS-39 6-28-75

SHA 51.3-8
11-15-72

ROAD INVENTORY SHEET

Road No. _____
Road Name _____
Sheet No. _____
Date _____
County _____
State Coordinates _____

Form 6 HPS (Rev. 1961)

ROAD INVENTORY SHEET

Party Chief T. LANDON
Recorder W. WARFIELD
Chainman R. DENTON

Road No. OP 2
Name
Sheet No. 1 OF 1
Date 5-20-69
County CALVERT

896.5-331

NOW CO. 470

3-3-81
SEE HPS-39

PROPOSED

ROAD 0 15 END

5 H

0 06

18'E
24'CW

S.B. SOUTHERN MARYLAND BLVD. LA.

N.B. MD 0 00 4 LA.

OP 3 TO OP 5

UNASSIGNED

SHA 51.3 - 8 Revised
4.83

MARYLAND STATE HIGHWAY ADMINISTRATION

ROAD INVENTORY SHEET

Party Chief _____
Recorder _____
Assistant _____
Map No./Dir. 1
State Coordinates _____

Road No. OP 6
Road Name _____
County CALVERT
Date _____
Sheet No. _____ OF _____

SYSTEM				TRAFFIC		LINE DIAGRAM	TRAFFIC			PAVEMENT DATA
FED. AID.	FUNCT CLASS.	HWY. SYS.	HPMS SAMPLE	PRK.G. REST.	COM/IND. ACCESS		CONTROL	COM/IND. ACCESS	PRK.G. REST.	
						UNASSIGNED Now Go 677 85-60				

TRAFFIC CODES

TRAFFIC CONTROLS: STOP SIGN=SS,
TRAFFIC LIGHT=T.L.,
FLASHING RED BALL=F.R.

TRAFFIC CODES

PARKING RESTRICTIONS: A.M. PEAK,
P.M. PEAK, A.M./P.M. PEAK, NO PARKING
ANYTIME=N.P., COMM/IND. ACCESS=E

SYSTEM				TRAFFIC		LINE DIAGRAM	TRAFFIC				PAVEMENT DATA
FED. AID.	FUNCT. CLASS.	HWY. SYS.	HPMS SAMPLE	PRK.G. REST.	COM/IND ACCESS		CONTROL	COM/IND ACCESS	PRK.G. REST.		

Form 6 HPS (Rev. 1961)

ROAD INVENTORY SHEET

Party Chief T. LANDON
Recorder W. WARFIELD
Chainman R. DENTON

H-12

908-318

Road No. OP 7
Name
Sheet No. 1 OF 1
Date 5-21-69
County CALVERT

W
1

H H H
200'
ROAD 004 END

RD
133
~~PARTS~~
MT. HARMONY -
CO. 000

10'D
14'CW

Form 6 HPS (Rev. 1961)

ROAD INVENTORY SHEET

Party Chief T. LANDON
Recorder W. WARFIELD
Chainman R. DENTON

H-17

9155-306

Road No. OP 8
Name
Sheet No. 1 OF 1
Date 5-22-69
County CALVERT

S

H
100'
H

H

H ROAD 0 14 END

H 0 11

PT H-400' 0 10
50°
PRC H 0 06 PRC

0 04 H 30°

0 02 H PC 9'C
12'CW

PUSHAW STATION 0 00
CO. 21 RD.

SHA 51.3 - 8 Revised
4.83

MARYLAND STATE HIGHWAY ADMINISTRATION

ROAD INVENTORY SHEET

Party Chief _____ Road No. 01 9
Recorder _____ Road Name _____
Assistant _____ County _____
Map No./Dir. 1 Date _____
State Coordinates _____ Sheet No. _____ OF _____

SYSTEM				TRAFFIC		LINE DIAGRAM	TRAFFIC			PAVEMENT DATA
FED. AID.	FUNCT CLASS.	HWY. SYS.	HPMS SAMPLE	PRKG. REST.	COM/IND. ACCESS		CONTROL	COM/IND. ACCESS	PRKG. REST.	

UNASSIGNED

NO CO 818 + CO 819

90-16
90-17

TRAFFIC CODES

TRAFFIC CONTROLS: STOP SIGN=SS, TRAFFIC LIGHT=T.L., FLASHING RED BALL=F.R.

TRAFFIC CODES

PARKING RESTRICTIONS: A.M. PEAK, P.M. PEAK, A.M./P.M. PEAK, NO PARKING ANYTIME=N.P., COMM/IND. ACCESS=E

SYSTEM				TRAFFIC		LINE DIAGRAM	TRAFFIC			PAVEMENT DATA
FED. AID.	FUNCT. CLASS.	HWY. SYS.	HPMS SAMPLE	PRK.G. REST.	COM/IND ACCESS		CONTROL	COM/IND ACCESS	PRK.G. REST.	

Form 6 HPS (Rev. 1961)

ROAD INVENTORY SHEET

Party Chief T. LANDON
Recorder W. WARFIELD
Chainman R. DENTON

RANDLE CLIFF BEACH

H13
934-3035

Road No. OP 10
Name
Sheet No. 1 OF 1
Date 5-27-69
County CALVERT

E					
			H		
	ROAD	010	END	H	
		009		H	
		007		H	
		006		H	8'D 12'CMP
		004			X
		002	CHURCH	90°	16'E 20'CW
	WILLOWS		RD		
	MD	000	261		

BAY

CHESAPEAKE

Form 6 HPS (Rev. 1961)

ROAD INVENTORY SHEET

Party Chief T. LANDON
Recorder W. WARFIELD
Chainman R. DENTON

LOCUST GROVE BEACH

H 13
939-299

Road No. OP 11
Name Locust Grove Rd
Sheet No. 1 OF 1
Date 5-27-69
County CALVERT



H ROAD 0 14 END H H-200'

PT
3 H
15°
PC

0 11
0 09
IRMA AVE
OP 13 0 08
LESTER AVE
OP 12 0 05 10'E
WILLOWS RD. 14'CW
MD 0 00 261

Form 6 HPS (Rev. 1961)

ROAD INVENTORY SHEET

Party Chief T. LANDON
Recorder W. WARFIELD
Chainman R. DENTON

LOCUST GROVE BEACH

H-13

994-999

Road No. OP 12
Name LESTER AVE.
Sheet No. 1 OF 1
Date 5-27-69
County CALVERT

N

ROAD 006 END

3 H

002

12'E

001 H 16'CW

Locust Grove Rd

OP 000 11

Form 6 HPS (Rev. 1961)

ROAD INVENTORY SHEET

Party Chief T. LANDON
Recorder W. WARFIELD
Chainman R. DENTON

LOCUST GROVE BEACH

H 13
934-299

Road No. OP 13
Name IRMA AVE
Sheet No. 1 OF 1
Date 5-27-69
County CALVERT

N

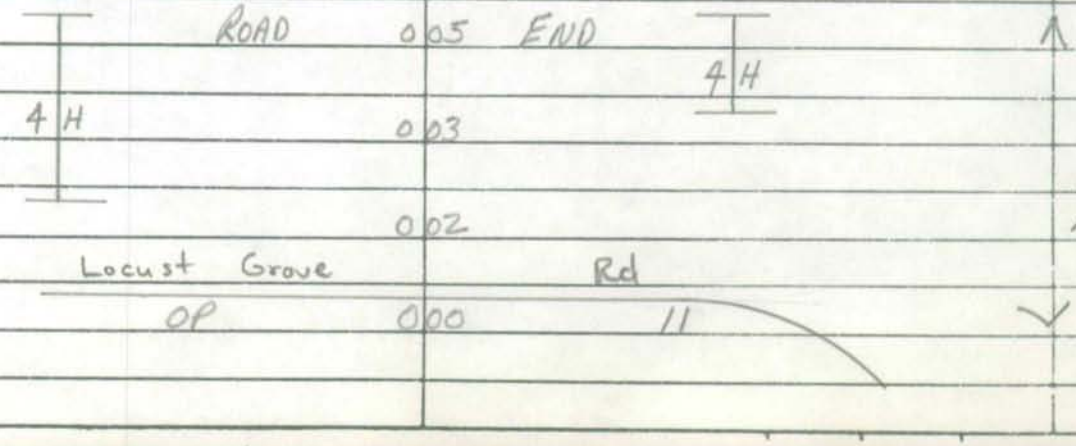

Rewritten (10-26-90) by JEL

SHA 51.3 - 8 Revised
4.83

MARYLAND STATE HIGHWAY ADMINISTRATION

ROAD INVENTORY SHEET

Party Chief T. LANDON
Recorder W. Warfield
Assistant R. Denton
Map No./Dir. H-13 / E
State Coordinates 936 - 297

Road No. OP 14
Road Name Beach Dr
County Calvert
Date 5-27-69
Sheet No. 1 OF 1

TRAFFIC CONTROLS: STOP SIGN=SS, TRAFFIC LIGHT=T.L., FLASHING RED BALL=F.R.

TRAFFIC CODES

PARKING RESTRICTIONS: A.M. PEAK, P.M. PEAK, A.M./P.M. PEAK, NO PARKING ANYTIME=N.P., COMM/IND. ACCESS=E

TRAFFIC CODES

SYSTEM				TRAFFIC		LINE DIAGRAM	TRAFFIC			PAVEMENT DATA
FED. AID.	FUNCT CLASS.	HWY. SYS.	HPMS SAMPLE	PRK.G. REST.	COM/IND. ACCESS		CONTROL	COM/IND. ACCESS	PRK.G. REST.	
						Larchmont Dr				
						0 17 OP 671				
						PT 75° PRC				
						0 15 PRC 40°				12' G
						0 13 H PRC				14' CW
						PRC 35° PC				
						0 11				
						0 10				
										12' E
										14' CW
						0 01 H				
						Willows Rd @ 2.84				
						MD 0 00 261				

NON F/A RURAL LOCAL

SYSTEM				TRAFFIC		LINE DIAGRAM	TRAFFIC			PAVEMENT DATA
FED. AID.	FUNCT. CLASS.	HWY. SYS.	HPMS SAMPLE	PRK'G. REST.	COM/IND ACCESS		CONTROL	COM/IND ACCESS	PRK'G. REST.	

Form 6 HPS (Rev. 1961)

ROAD INVENTORY SHEET

Party Chief T. LANDON
Recorder W. WARFIELD
Chainman R. DENTON

HOLIDAY BEACH

H13
93415-29715

Road No. OP 15
Name HOLIDAY RD
Sheet No. 1 OF 1
Date 5-27-69
County CALVERT

E

LARCHMONT		DR	
OP	009	# 671	
LENOIR		DR	
OP	004	16	
H	003		12'E
			16'CW
OP	000	17	

Form 6 HPS (Rev. 1961)

ROAD INVENTORY SHEET

Party Chief T. LANDON
Recorder W. WARFIELD
Chainman R. DENTON

HOLIDAY BEACH

H13

934.5-297.5

Road No. OP 16
Name LENOIR DR.
Sheet No. 1 OF 1
Date 5-27-69
County CALVERT

H	ROAD	008	END
HOLIDAY			DR.
OP		004	15
H		001	10'E
CALVERT			DR. 14'CW
OP		000	~~74~~ 670

Form 6 HPS (Rev. 1961)

ROAD INVENTORY SHEET

Party Chief T. LANDON
Recorder W. WARFIELD
Chainman R. DENTON

HOLIDAY BEACH
H-13
939.5-297.5

Road No. OP 17
Name
Sheet No. 1 OF 1
Date 5-27-69
County CALVERT

ROAD	007	END H	
H	006	H	
		HOLIDAY DR	
	004	OP 15	
H	003		
H	001		10'F 14'CW
CALVERT		DR	
OP	000	~~14~~ 670	

Form 6 HPS (Rev. 1961)

3/28/83
VDT/GD
(87-48)

ROAD INVENTORY SHEET

Party Chief T. LANDON
Recorder W. WARFIELD
Chainman R. DENTON

WILLOWS BEACH

H 13
937-290

Road No. OP 18
Name BAY VIEW DR.
Sheet No. 1 OF 1
Date 5-28-69
County CALVERT

N

HUTCHINS RD.

0 14 CO 740 (87-48)

N

~~ROAD~~ 0 06 ~~END~~

3 H

10°

0 04

0 03 H

12 ~~X~~ F
16' CW

0 01 OP SECTION H
CALVERT DR.

CO WILLOWS 113 RD.

~~CO. OP~~ 0 00 OP ~~113~~ 520

SHA 51.3 - 8 Revised
4.83

MARYLAND STATE HIGHWAY ADMINISTRATION

ROAD INVENTORY SHEET

Party Chief _____
Recorder _____
Assistant _____
Map No./Dir. 1
State Coordinates _____

Road No. OP19
Road Name _____
County _____
Date _____
Sheet No. _____ OF _____

SYSTEM				TRAFFIC		LINE DIAGRAM	TRAFFIC			PAVEMENT DATA
FED. AID.	FUNCT CLASS.	HWY. SYS.	HPMS SAMPLE	PRK.G. REST.	COM/IND. ACCESS		CONTROL	COM/IND. ACCESS	PRK.G. REST.	
						UNASSIGNED NOW 00 701 87-45				

TRAFFIC CODES

TRAFFIC CONTROLS: STOP SIGN=SS, TRAFFIC LIGHT=T.L., FLASHING RED BALL=F.R.

TRAFFIC CODES

PARKING RESTRICTIONS: A.M. PEAK, P.M. PEAK, A.M./P.M. PEAK, NO PARKING ANYTIME=N.P., COMM/IND. ACCESS=E

SYSTEM				TRAFFIC		LINE DIAGRAM	TRAFFIC			PAVEMENT DATA
FED. AID.	FUNCT. CLASS.	HWY. SYS.	HPMS SAMPLE	PRKG. REST.	COM/IND ACCESS		CONTROL	COM/IND ACCESS	PRKG. REST.	

SHA 51.3 - 8 Revised
4.83

MARYLAND STATE HIGHWAY ADMINISTRATION

ROAD INVENTORY SHEET

Party Chief _____
Recorder _____
Assistant _____
Map No./Dir. 1
State Coordinates _____

Road No. OP-20
Road Name _____
County _____
Date _____
Sheet No. _____ OF _____

SYSTEM				TRAFFIC		LINE DIAGRAM	TRAFFIC			PAVEMENT DATA
FED. AID.	FUNCT CLASS.	HWY. SYS.	HPMS SAMPLE	PRK.G. REST.	COM/IND. ACCESS		CONTROL	COM/IND. ACCESS	PRK.G. REST.	
						UNASSIGNED NOW CO-702 87-47				

TRAFFIC CODES

TRAFFIC CONTROLS: STOP SIGN=SS, TRAFFIC LIGHT=T.L., FLASHING RED BALL=F.R.

TRAFFIC CODES

PARKING RESTRICTIONS: A.M. PEAK, P.M. PEAK, A.M./P.M. PEAK, NO PARKING ANYTIME=N.P., COMM/IND. ACCESS=E

SYSTEM				TRAFFIC		LINE DIAGRAM	TRAFFIC			PAVEMENT DATA
FED. AID.	FUNCT. CLASS.	HWY. SYS.	HPMS SAMPLE	PRK.G. REST.	COM/IND ACCESS		CONTROL	COM/IND ACCESS	PRK.G. REST.	

Form 6 HPS (Rev. 1961)

ROAD INVENTORY SHEET

Party Chief T. LANDON
Recorder W. WARFIELD
Chainman R. DENTON

WILLOWS BEACH

H-13
938-289.5

Road No. OP 21
Name FOREST DR
Sheet No. 1 OF 1
Date 5-28-69
County CALVERT

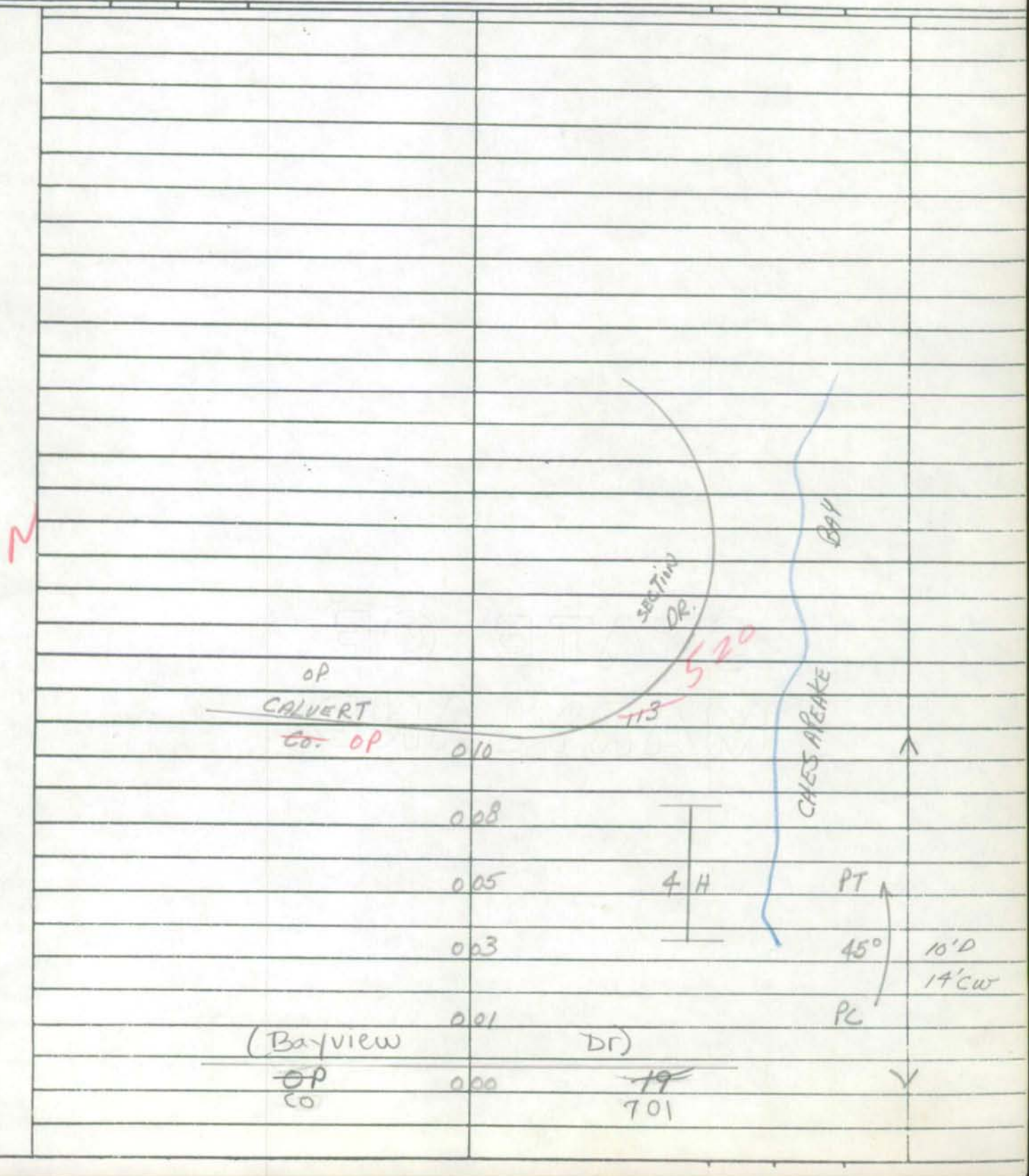

Form 6 HPS (Rev. 1961)

ROAD INVENTORY SHEET

Party Chief T. LANDON
Recorder W. WARFIELD
Chainman R. DENTON

WILLOWS BEACH

H-13

937.5-290.5

Road No. OP 22
Name VALLEY DR.
Sheet No. 10F1
Date 5-28-69
County CALVERT

E

OP
CALVERT
~~Co.~~ OP 006
H 004
H 002
DOGWOOD RD
~~OP~~ CO 000 ~~20~~ 702

SECTION
520 DR.
~~H3~~

10'F
14'CW

SHA 51.3 - 8 Revised
4.83

MARYLAND STATE HIGHWAY ADMINISTRATION

ROAD INVENTORY SHEET

Party Chief _____
Recorder _____
Assistant _____
Map No./Dir. 1
State Coordinates _____

Road No. OP23
Road Name _____
County _____
Date _____
Sheet No. _____ OF _____

SYSTEM				TRAFFIC		LINE DIAGRAM	TRAFFIC			PAVEMENT DATA
FED. AID.	FUNCT CLASS.	HWY. SYS.	HPMS SAMPLE	PRK.G. REST.	COM/IND. ACCESS		CONTROL	COM/IND. ACCESS	PRK.G. REST.	
						UNASSIGNED NOW CO-700 87-44				

TRAFFIC CODES

TRAFFIC CONTROLS: STOP SIGN=SS, TRAFFIC LIGHT=T.L., FLASHING RED BALL=F.R.

TRAFFIC CODES

PARKING RESTRICTIONS: A.M. PEAK, P.M. PEAK, A.M./P.M. PEAK, NO PARKING ANYTIME=N.P., COMM/IND. ACCESS=E

SYSTEM				TRAFFIC		LINE DIAGRAM	TRAFFIC				PAVEMENT DATA
FED. AID.	FUNCT. CLASS.	HWY. SYS.	HPMS SAMPLE	PRK.G. REST.	COM/IND ACCESS		CONTROL	COM/IND ACCESS	PRK.G. REST.		

SHA 51.3 - 8 Revised
4.83

MARYLAND STATE HIGHWAY ADMINISTRATION

ROAD INVENTORY SHEET

Party Chief _____
Recorder _____
Assistant _____
Map No./Dir. 1
State Coordinates _____

Road No. OP 24
Road Name _____
County _____
Date _____
Sheet No. _____ OF _____

SYSTEM				TRAFFIC		LINE DIAGRAM	TRAFFIC			PAVEMENT DATA
FED. AID.	FUNCT. CLASS.	HWY. SYS.	HPMS SAMPLE	PRK'G. REST.	COM/IND. ACCESS		CONTROL	COM/IND. ACCESS	PRK'G. REST.	
						UNASSIGNED NOW CO 699 87-49 ex 1				

TRAFFIC CODES

TRAFFIC CONTROLS: STOP SIGN=S.S., TRAFFIC LIGHT=T.L., FLASHING RED BALL=F.R.

TRAFFIC CODES

PARKING RESTRICTIONS: A.M. PEAK, P.M. PEAK, A.M./P.M. PEAK, NO PARKING ANYTIME=N.P., COMM/IND. ACCESS=E

SYSTEM				TRAFFIC		LINE DIAGRAM	TRAFFIC				PAVEMENT DATA
FED. AID.	FUNCT. CLASS.	HWY. SYS.	HPMS SAMPLE	PRK.G. REST.	COM/IND ACCESS		CONTROL	COM/IND ACCESS	PRK.G. REST.		

SHA 51.3-8
11-15-72

STATE HIGHWAY ADMINISTRATION OF MARYLAND

ROAD INVENTORY SHEET

Party Chief _____
Recorder _____
Helper _____

Map No. _____

Road No. _____
Road Name _____
Sheet No. _____
Date _____
County _____
State Coordinates _____

OP 25 Now Co 327
HILLSIDE PLACE
HPS-39 1-6-77

SHA 51.3-8
11-15-72

ROAD INVENTORY SHEET

Road No. _____
Road Name _____
Sheet No. _____
Date _____
County _____
State Coordinates _____

SHA 51.3-8
11-15-72

STATE HIGHWAY ADMINISTRATION OF MARYLAND

ROAD INVENTORY SHEET

Party Chief _____
Recorder _____
Helper _____

Map No. _____

Road No. _____
Road Name _____
Sheet No. _____
Date _____
County _____
State Coordinates _____

OP 26
Unassigned

Now Co 296 & 302
and 303

SHA 51.3-8
11-15-72

ROAD INVENTORY SHEET

Road No. ______________
Road Name ______________
Sheet No. ______________
Date ______________
County ______________
State Coordinates ______________

Form 6 HPS (Rev. 1961)

ROAD INVENTORY SHEET

Co 301

Party Chief T. HANSON
Recorder W. WARFIELD
Chainman L. DENTON

BREEZY POINT BEACH

937.5-281.5

Road No. ~~OP 27~~
Name WILLOWS ST
Sheet No. 1 OF 1
Date 5-28-69
County CALVERT

OP 27 Unassigned

Now Co 301

ROAD 007 END

H 006 H

005 H

CO 293

Ridge ~~OP~~ 004 ~~29~~ 10'F

16'CWS

003 H

BREEZY 10'F

H CO. 002 H 14'CWS

000

POINT

31 RD

Form 6 HPS (Rev. 1961)

ROAD INVENTORY SHEET

Party Chief T. LANDON
Recorder W. WARFIELD
Chainman R. DENTON

BREEZY POINT BEACH

938-4875

Road No. OP 28
Name
Sheet No. 1 OF 1
Date 5-28-69
County CALVERT

Unassigned

See Co 299 + 300

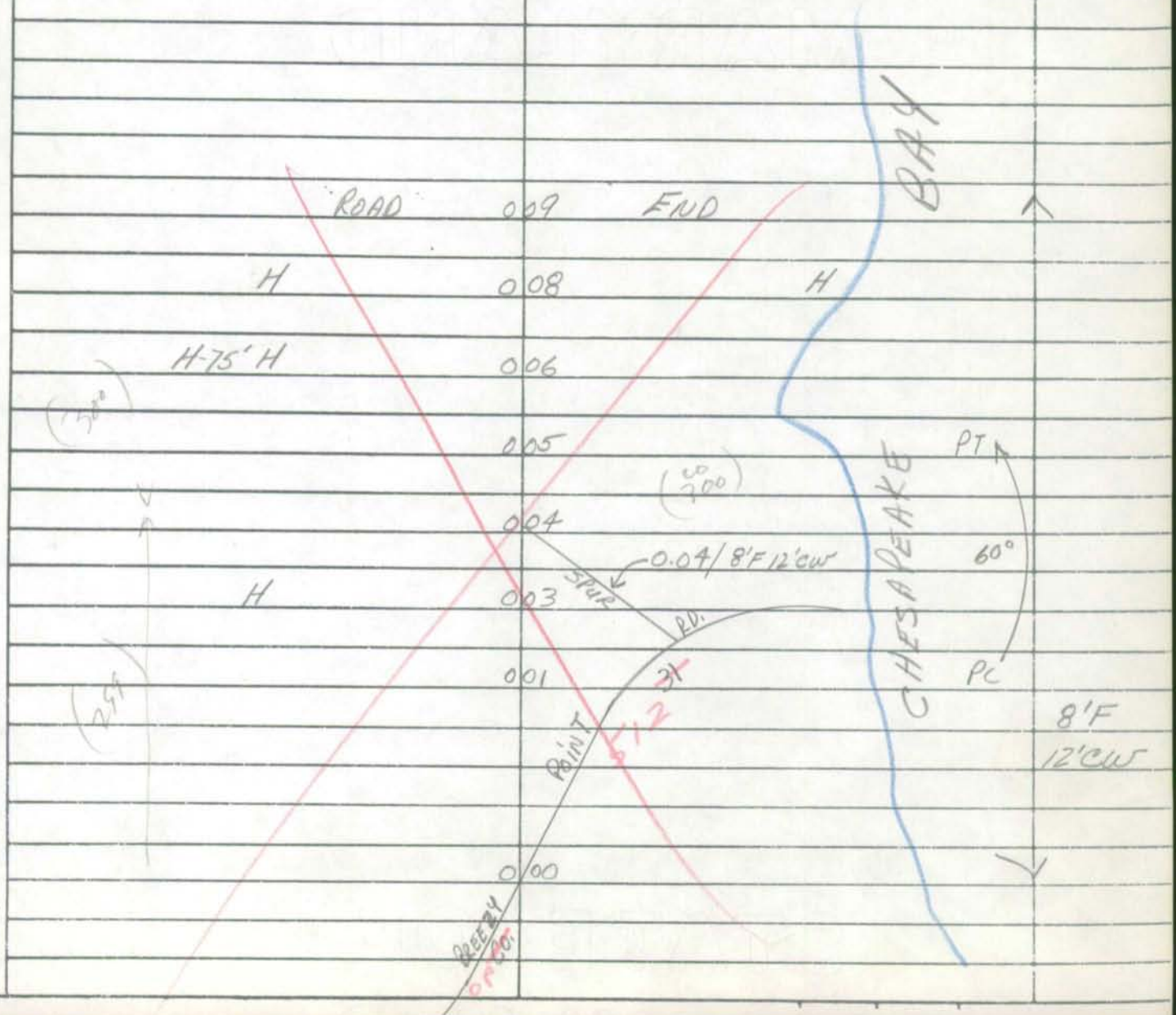

OP 29

Calvert County

UNASSIGNED

NOW

CO 298

RIDGE RD

00-08 CO

4-16-2001

SHA 51.3-8
11-15-72

STATE HIGHWAY ADMINISTRATION OF MARYLAND

ROAD INVENTORY SHEET

Party Chief _____
Recorder _____
Helper _____

Map No. _____

Road No. _____
Road Name _____
Sheet No. _____
Date _____
County _____
State Coordinates _____

OP 30 NOW Co 326

HPS 39 1-6-77

SHA 51.3-8
11-15-72

ROAD INVENTORY SHEET

Road No. _____
Road Name _____
Sheet No. _____
Date _____
County _____
State Coordinates _____

Form 6 HPS (Rev. 1961)

"SCOTTS ST"

Co 297

ROAD INVENTORY SHEET

Party Chief T. LANDON
Recorder W. WARFIELD
Chainman R. DENTON

BREEZY POINT BEACH

H-13
937-286.5

Road No. OP 31
Name ~~TALLANT'S CORNER~~ RD
Sheet No. 1 of 1
Date 5-28-69
County CALVERT

SEE NEW LIM

BAYVIEW ~~MEADOWS~~ ~~LANE~~ BLVD.
CO. ~~OP~~ 027 ~~26~~ 303

025

3 H

023 8'D 12'CW

SHERWOOD AVE ~~34~~
~~OP~~ CO. 021 330

OP 31

019 10°

013 H

012 H PT 75° PC

008 16'I 20'CW

RECKER RD.
OP 33 006

BURGESS RD
CO. 328 ~~OP~~ ~~32~~ 003 PT 15° PC ~~8'F~~ ~~12'CW~~

HARBOR ~~MEADOW~~ DR. MEADOW LANE
CO. OP ~~A~~ 302 000 ~~296~~ CO. 296 26

CO 297 HPS 34 - 10/15/75

91-41 ALRS 3-16-92

SHA 51.3 - 8 Revised
4.83

MARYLAND STATE HIGHWAY ADMINISTRATION

ROAD INVENTORY SHEET

Party Chief _____
Recorder _____
Assistant _____
Map No./Dir. 1
State Coordinates _____

Road No. op 32
Road Name Burgess RD
County _____
Date _____
Sheet No. _____ OF _____

SYSTEM				TRAFFIC		LINE DIAGRAM	TRAFFIC			PAVEMENT DATA
FED. AID.	FUNCT. CLASS.	HWY. SYS.	HPMS SAMPLE	PRK.G. REST.	COM/IND. ACCESS		CONTROL	COM/IND. ACCESS	PRK.G. REST.	
						SEE CO 328 90-15				

TRAFFIC CODES

TRAFFIC CONTROLS: STOP SIGN=SS,
TRAFFIC LIGHT=T.L.,
FLASHING RED BALL=F.R.

TRAFFIC CODES

PARKING RESTRICTIONS: A.M. PEAK,
P.M. PEAK, A.M./P.M. PEAK, NO PARKING
ANYTIME=N.P., COMM/IND. ACCESS=E

SYSTEM				TRAFFIC		LINE DIAGRAM	TRAFFIC				PAVEMENT DATA
FED. AID.	FUNCT. CLASS.	HWY. SYS.	HPMS SAMPLE	PRK.G. REST.	COM/IND ACCESS		CONTROL	COM/IND ACCESS	PRK.G. REST.		

Form 6 HPS (Rev. 1961)

ROAD INVENTORY SHEET

Party Chief T. LANDON
Recorder N. WARFIELD
Chainman R. DENTON

T/L REV. F.R. 2/12/77

BREEZY POINT BEACH H-13

937-287

Road No. OP 33
Name RECKER RD.
Sheet No. 1 of 1
Date 5-29-69
County CALVERT

Abandoned

91-41 (extra)

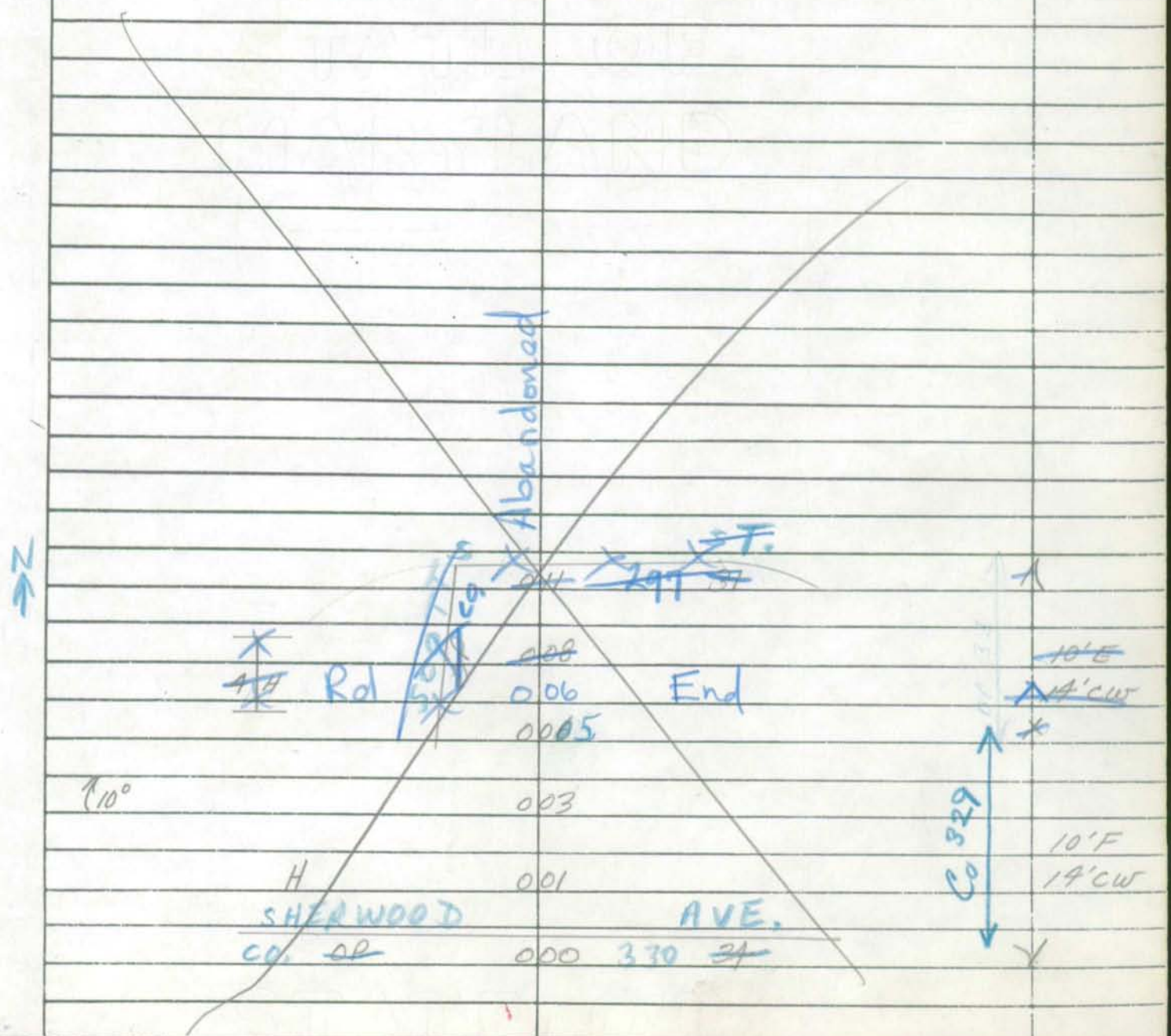

SHA 51.3-8
11-15-72

STATE HIGHWAY ADMINISTRATION OF MARYLAND

ROAD INVENTORY SHEET

86-26
CB/AL
3-3-87

Party Chief T. LANDON
Recorder F. RHODES
Helper

Map No. ~~H~~ 13

Road No. OP 34
Road Name HIGHVIEW RD.
Sheet No. 1 OF 1
Date 2/2/77
County CALVERT
State Coordinates 937-287

S

H ROAD 0 ~~18~~ 22 END

H 0 14 10 F 8' ~~F~~ 12' CW

BAYVIEW AVE.
CO. 303 0 06

0 03 H 33 8 ~~8~~ F ~~12' CW~~

SHERWOOD AVE
CO. 330 0 00

SHA 51.3-8
11-15-72

ROAD INVENTORY SHEET

Road No. _____
Road Name _____
Sheet No. _____
Date _____
County _____
State Coordinates _____

Form 6 HPS (Rev. 1961)

ROAD INVENTORY SHEET

Party Chief TLANDON
Recorder W. WARFIELD
Chainman R. DENTON
SHA MINS 9-15-71

NEELD ESTATES

939-285

Road No. OP 35
Name SHORE DR
Sheet No. 1 OF 1
Date 5-28-69
County CALVERT

UNASSIGNED
NOW CO 242
71-10

H	ROAD	015	END
H		014	
		011	
H		009	
		008	
		007	
H		003	
H		002	
BAY OP		SECTION	BLVD
CO.		000	139

PT
35°
PC
5 SC
8'F
12'CW

Form 6 HPS (Rev. 1961)

ROAD INVENTORY SHEET

Party Chief T. LANDON
Recorder W. WARFIELD
Chainman R. DENTON

NEELD ESTATES

Road No. OP 36
Name KNOLL RD
Sheet No. 1 OF 1
Date 5-28-69
County CALVERT

939-284.5

UNASSIGNED

NOW CO 243

71-10

BAY Co.	0.20	BLVD 139	
H	0.18		
H	0.17		
PT 45° PC	0.16	H	
	0.13		
	0.12	H	
6 H			
PT 135° X PC	0.09		
	0.08		
	0.07		
	0.06	H	
H	0.04	H	
	0.02	H	8'F 12'CW
BAY Co.	0.00	BLVD 139	

LOOKOUT TRAILED

KNOLL RD

Form 6 HPS (Rev. 1961)

ROAD INVENTORY SHEET

Party Chief T. LANDON
Recorder W. WARFIELD
Chainman R. DENTON

NEELD ESTATES

I-13
938.5-263

Road No. OP 37
Name
Sheet No. 1 OF 1
Date 5-28-69
County CALVERT

N

xxxx
ROAD 012 END

011 OP 38

008 OP 38 PT

40°

003 POINT RD. 263 PC 8'D 12'CW

000

PLUM MD

Form 6 HPS (Rev. 1961)

ROAD INVENTORY SHEET

Party Chief T. LANDON
Recorder W. WARFIELD
Chainman R. DENTON

NEELD ESTATES

1-13
938.5-283

Road No. OP 38
Name
Sheet No. 1 OF 1
Date 5-28-69
County CALVERT

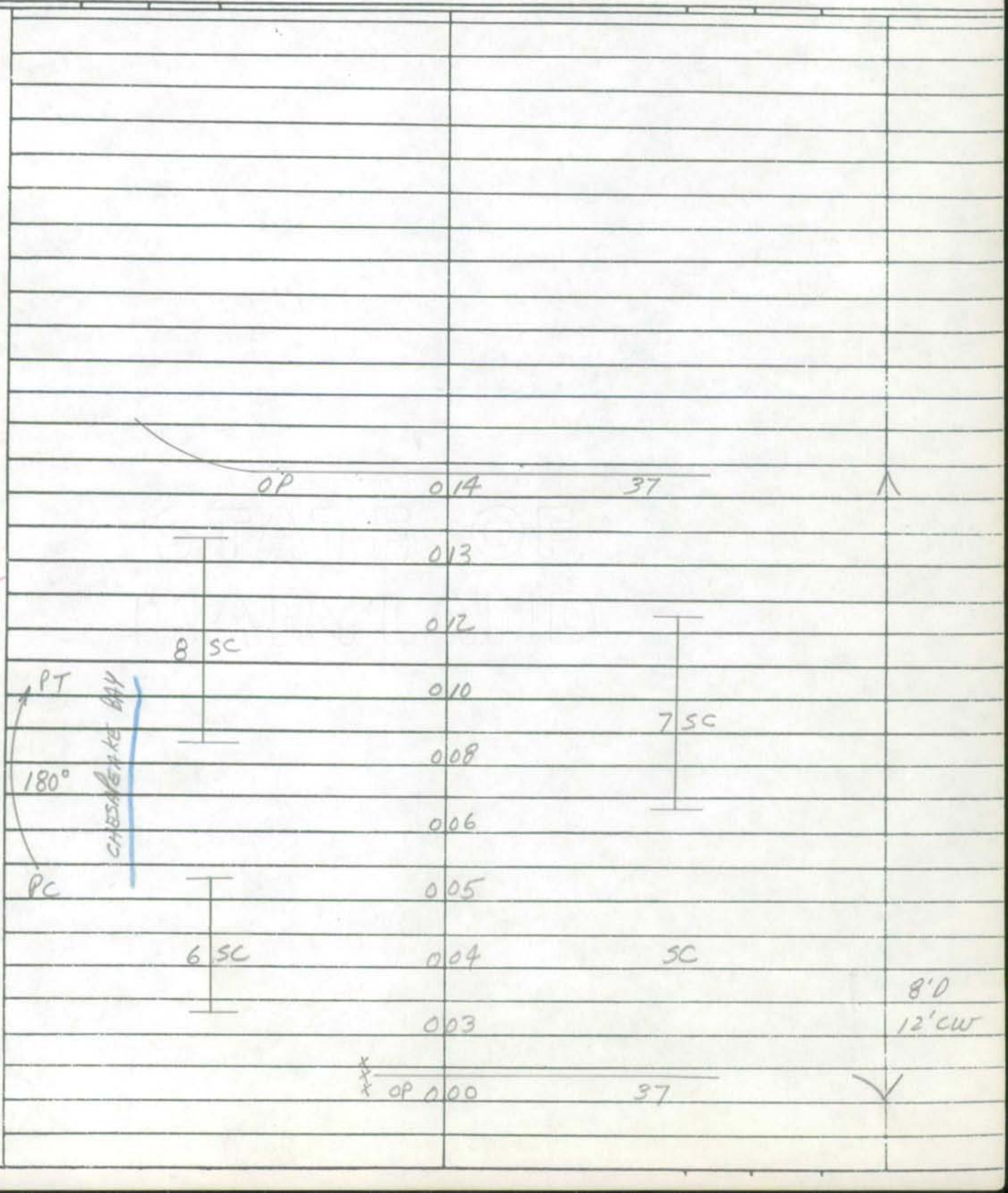

Form 6 HPS (Rev. 1961)

ROAD INVENTORY SHEET

Party Chief T. LANDON
Recorder W WARFIELD
Chainman R. DENTON

CARPENTER BEACH

I-13
938.5-282

Road No. OP 39
Name
Sheet No. 1 OF 1
Date 5-28-69
County CALVERT



Form 6 HPS (Rev. 1961)

ROAD INVENTORY SHEET

Party Chief T. LANDON
Recorder W. WARFIELD
Chainman R. DENTON

H-13

922.5-291

Road No. OP 40
Name BUCKLEY RD
Sheet No. 1 OF 1
Date 6-2-69
County CALVERT

W

	H ROAD	031	END	
PT 50°	H	027		
PC	H	022		
				12'E
PT 30°		018		16'CW
PC		015		X
		006	12"CMP	
		004	PT 35°	
		002	PC	14'E
			RD. 22	20'CW
HARDESTY CO.		000		

SHA 51.3-8
11-15-72

STATE HIGHWAY ADMINISTRATION OF MARYLAND

99EXT #1
GD-EF
1-14-00

ROAD INVENTORY SHEET

Party Chief G. SIMS
Recorder K. Hess
Helper

Map No. 40

81-74
EXTRA

H12

Road No. OP41
Road Name MACARTHER DR
Sheet No. 10+1
Date 10-19-82
County CALVERT
State Coordinates 912-289

N

ROAD 005 END H

12'G
16'CW

CO 570
HARVEY 000 RD

SHA 51.3-8
11-15-72

ROAD INVENTORY SHEET

Road No. _____
Road Name _____
Sheet No. _____
Date _____
County _____
State Coordinates _____

Form 6 HPS (Rev. 1961)

ROAD INVENTORY SHEET

Party Chief T. LANDON
Recorder W. WARFIELD
Chainman R. DENTON

H-12
907-287

Road No. OP 42
Name
Sheet No. 1 OF 1
Date 6-2-69
County CALVERT

PT 75° PC	F ROAD	0 43	END	
		0 38		
N				
		0 34		PT 60° PRC
PRC 30° PRC		0 30		
		0 27		PRC 30° PC
		0 17	H	
PT 65° PC		0 14		
		0 11	H	
	HUNTINGTOWN Co.	0 09	H	8'D 12'CW
		0 00		
			10 RD	

Form 6 HPS (Rev. 1961)

ROAD INVENTORY SHEET

Party Chief T. LANDON
Recorder W. WARFIELD
Chainman R. DENTON

H-12
905-291

Road No. OP 43
Name
Sheet No. 1 OF 1
Date 6-2-69
County CALVERT

E			
	F ROAD	018 END	↑
↑ PT		011	
40°			
PC		009	
		005 H	
		004 H	
		003 OP 44 90°)	8'D
		RD.	12'CW
HUNTING TOWN		000 10	↓
CO.			

Form 6 HPS (Rev. 1961)

ROAD INVENTORY SHEET

Party Chief T. LANDON
Recorder W. WARFIELD
Chainman R. DENTON

H-12

905-290

Road No. OP 44
Name
Sheet No. 1 OF 1
Date 6-2-69
County CALVERT

CROW HAVEN LA.
CO 565

S

	HUNTINGTOWN RD CO.	0 17	10 ^
	H-200'	0 15	
90°	H	0 14	
	H	0 10	
	H	0 06	
	H	0 04	
		0 02	12" CMP 9'E 12' CW
		0 00 OP 43	✓

OP 43

OP 45 & OP 46

UNASSIGNED

Form 6 HPS (Rev. 1961)

ROAD INVENTORY SHEET

Party Chief T. LANDON
Recorder W. WARFIELD
Chainman R. DENTON

I-13

CHESAPEAKE BEACH
936.5-281

Road No. OP 47
Name
Sheet No. 1 of 1
Date 6-4-69
County CALVERT

E

CHESAPEAKE BAY

5-SC ROAD 0 46 END

H
0 24
H
0 22
PVT RD
10' E

0 21 30°

0 10 F 10' E
RD 14' CW

WILSON CO. 0 00 36

Form 6 HPS (Rev. 1961)

ROAD INVENTORY SHEET

Party Chief T. LANDON
Recorder W. WARFIELD
Chainman R. DENTON

938-279
1-13
PARES BEACH

Road No. OP 48
Name
Sheet No. 1 OF 1
Date 6-4-69
County CALVERT

S

CHESAPEAKE BAY

ROAD 020 END

017 TRAILER CT. PT
(35 TRAILERS)

011 90° PC

H-600' 007 12'E
OP 16'CW
PAUL PD
SECTION
CO. 000 HANKE 154
O.P. 529

Form 6 HPS (Rev. 1961)

ROAD INVENTORY SHEET

Party Chief T. LANDON
Recorder W. WARFIELD
Chainman R. DENTON

936-276
2-13

DARES BEACH

Road No. OP 49
Name
Sheet No. 1 OF 1
Date 6-4-69
County CALVERT

		CHESAPEAKE BAY	
		7-SC's	
	ROAD	0 59 END	
↑25°		0 53	
		0 47 30°↑	
E		0 40 PT ↑ 90°	
PRC ↑125°		0 36 PRC	
PC		0 28	
		0 24 15°↑	
↑15°		0 21	
		0 11 20°↑	
		0 06 12"CMP	
↑15°		0 03	B'D 12'CWS
	WILSON Co.	0 00 36 ED.	

Form 6 HPS (Rev. 1961)

ROAD INVENTORY SHEET

Party Chief T. LANDON
Recorder W. WARFIELD
Chainman R. DENTON

7-13
DARES BEACH
935-274

Road No. OP 50
Name
Sheet No. 1 OF 1
Date 6-4-69
County CALVERT

	CHESAPEAKE	BAY	
H ROAD	0 65	END	
	0 60	H	
	0 58	H	
	0 55	45° ↑	
	0 48	90° ↑	
↑ 90°	0 35		
	0 32	F	10' E 14' CW
WILSON CO.	0 00	RD 36	

SHA 51.3-8
11-15-72

STATE HIGHWAY ADMINISTRATION OF MARYLAND

ROAD INVENTORY SHEET

Party Chief _____
Recorder _____
Helper _____

Map No. _____

Road No. OP 51
Road Name _____
Sheet No. _____
Date _____
County CALVERT
State Coordinates _____

UNASSIGNED

NOW Co 522

HPMS 9

10-81

SHA 51.3-8
11-15-72

ROAD INVENTORY SHEET

Road No. _____
Road Name _____
Sheet No. _____
Date _____
County _____
State Coordinates _____

SHA 51.3-8
11-15-72

STATE HIGHWAY ADMINISTRATION OF MARYLAND

ROAD INVENTORY SHEET

Party Chief _____
Recorder _____
Helper _____

Map No. _____

Road No. OP 52
Road Name _____
Sheet No. _____
Date _____
County CALVERT
State Coordinates _____

UNASSIGNED

Now Co 521

HPS-39
10-81

SHA 51.3-8
11-15-72

ROAD INVENTORY SHEET

Road No. ____________

Road Name ____________

Sheet No. ____________

Date ____________

County ____________

State Coordinates ____________

Form 6 HPS (Rev. 1961)

ROAD INVENTORY SHEET

Party Chief T. LANDON
Recorder W. WARFIELD
Chainman B. HOOPER

CHESAPEAKE HEIGHTS
1-13
932-265

Road No. OP 53
Name
Sheet No. 1 OF 1
Date 6-9-69
County CALVERT

E

ROAD 0 03 END

2-20' I.
18' GRASS MED.

CASSELL BLVD
OP CO 0 00
521

OP 54

CALVERT COUNTY

UNASSIGNED

NOW

CO 1169

SOUTH SHORE TER

01- 22 CO

Form 6 HPS (Rev. 1961)

ROAD INVENTORY SHEET

Party Chief T. LANDON
Recorder W. WARFIELD
Chainman B. HOOPER

CHESAPEAKE HEIGHTS
I-13
932.5-266.5

Road No. OP 55
Name
Sheet No. 1 OF 1
Date 6-9-69
County CALVERT

N

PROPOSED

ROAD 006 END

20'I
2-3'ESHLD
32'CW

CASSELL BLVD

OP CO 003 521 X

2-20'I
14'GRASS MED
2-3'ESHLD.

ROAD 000 END

OP 56

CALVERT COUNTY

SEE INVENTORY OF

CO 949, SOUTH SHORE TERR. #7.

95-25

SHA 51.3-8
11-15-72

STATE HIGHWAY ADMINISTRATION OF MARYLAND

ROAD INVENTORY SHEET

Party Chief _____
Recorder _____
Helper _____

Map No. _____

Road No. OP 57
Road Name _____
Sheet No. _____
Date _____
County CALVERT
State Coordinates _____

UNASSIGNED
NOW 6523
APR 79
10-81

SHA 51.3-8
11-15-72

ROAD INVENTORY SHEET

Road No. _____
Road Name _____
Sheet No. _____
Date _____
County _____
State Coordinates _____

OP 58

Calvert County

UNASSIGNED

NOW

CO 1115

PARK TERRACE #4

00-29 CO

4-10-2001

SHA 51.3-8
11-15-72

STATE HIGHWAY ADMINISTRATION OF MARYLAND

ROAD INVENTORY SHEET

Party Chief _____
Recorder _____
Helper _____

Map No. _____

Road No. OF 59
Road Name _____
Sheet No. _____
Date _____
County CALVERT
State Coordinates _____

UNASSIGNED

Now Co 524

HP3-59
10-81

SHA 51.3-8
11-15-72

ROAD INVENTORY SHEET

Road No. _____
Road Name _____
Sheet No. _____
Date _____
County _____
State Coordinates _____

OP 60

Calvert County

UNASSIGNED

NOW

CO 1147

South Shore Ter 4

00-28 CO

4-17-2001

SHA 51.3-8
11-15-72

STATE HIGHWAY ADMINISTRATION OF MARYLAND

ROAD INVENTORY SHEET

Party Chief _____
Recorder _____
Helper _____

Map No. _____ E-13

Road No. OP 61
Road Name _____
Sheet No. _____
Date _____
County CALVERT
State Coordinates 935-268

See Inventory of Co. 528

N

SHA 51.3-8
11-15-72

ROAD INVENTORY SHEET

Road No. _____
Road Name _____
Sheet No. _____
Date _____
County _____
State Coordinates _____

SHA 51.3-8
11-15-72

STATE HIGHWAY ADMINISTRATION OF MARYLAND

ROAD INVENTORY SHEET

Party Chief _____
Recorder _____
Helper _____

Map No. _____

Road No. OP 62
Road Name _____
Sheet No. _____
Date _____
County CALVERT
State Coordinates _____

UNASSIGNED

Now Co 532

APS-39
10-21

SHA 51.3-8
11-15-72

ROAD INVENTORY SHEET

Road No. _____
Road Name _____
Sheet No. _____
Date _____
County _____
State Coordinates _____

Form 6 HPS (Rev. 1961)

ROAD INVENTORY SHEET

Party Chief T. LANDON
Recorder W. WARFIELD
Chainman B. HOOPER

CHESAPEAKE HEIGHTS
I-13
936-169

Road No. OP 63
Name
Sheet No. 1 OF 1
Date 6-9-69
County CALVERT

SW

DE
CUL 004 SAC

10'I
(NOT YET COMPLETE)
30'CW

CASSELL
~~OP~~ CO 000 DLKD 521

SHA 51.3-8
11-15-72

STATE HIGHWAY ADMINISTRATION OF MARYLAND

ROAD INVENTORY SHEET

Party Chief _____
Recorder _____
Helper _____

Map No. _____

Road No. OP 64
Road Name _____
Sheet No. _____
Date _____
County CALVERT
State Coordinates _____

UNASSIGNED NOW

G 530

APS-39
10-81

SHA 51.3-8
11-15-72

ROAD INVENTORY SHEET

Road No. _____
Road Name _____
Sheet No. _____
Date _____
County _____
State Coordinates _____

SHA 51.3-8
11-15-72

STATE HIGHWAY ADMINISTRATION OF MARYLAND

ROAD INVENTORY SHEET

Party Chief _____
Recorder _____
Helper _____

Map No. _____

Road No. OP 65
Road Name _____
Sheet No. _____
Date _____
County CALVERT
State Coordinates _____

UNASSIGNED

Now Co. 525 to Co 527

HPS-79
10-81

SHA 51.3-8
11-15-72

ROAD INVENTORY SHEET

Road No. _____
Road Name _____
Sheet No. _____
Date _____
County _____
State Coordinates _____

SHA 51.3-8
11-15-72

STATE HIGHWAY ADMINISTRATION OF MARYLAND

ROAD INVENTORY SHEET

Party Chief _____
Recorder _____
Helper _____

Map No. _____

Road No. OP66
Road Name _____
Sheet No. _____
Date _____
County CALVERT
State Coordinates _____

UNASSIGNED

Now Co 534

HPS-39
10-81

SHA 51.3-8
11-15-72

ROAD INVENTORY SHEET

Road No. _____
Road Name _____
Sheet No. _____
Date _____
County _____
State Coordinates _____

Form 6 HPS (Rev. 1961)

ROAD INVENTORY SHEET

Party Chief T. LANDON
Recorder W. WARFIELD
Chainman B. HOOPER

CHESAPEAKE HEIGHTS

I-13

937.5-269.5

Road No. OP 67
Name
Sheet No. 1 OF 1
Date 6-9-69
County CALVERT



CHESAPEAKE BAY

SALES OFFICE

E

ROAD	013	END		
	010		PT	
	008	PUMPING STATION	35°	
	002		PC	20'I 30'CW
DEANE CO	000	AVE		
		527 ~~25~~		

SHA 51.3-8
11-15-72

STATE HIGHWAY ADMINISTRATION OF MARYLAND

ROAD INVENTORY SHEET

Party Chief _____
Recorder _____
Helper _____

Map No. _____

Road No. OP 68
Road Name _____
Sheet No. _____
Date _____
County CALVERT
State Coordinates _____

UNASSIGNED

Now Co 526

HPS-39
10/81

SHA 51.3-8
11-15-72

ROAD INVENTORY SHEET

Road No. _____
Road Name _____
Sheet No. _____
Date _____
County _____
State Coordinates _____

SHA 51.3-8
11-15-72

STATE HIGHWAY ADMINISTRATION OF MARYLAND

ROAD INVENTORY SHEET

Party Chief _____
Recorder _____
Helper _____

Map No. _____

Road No. OP69
Road Name _____
Sheet No. _____
Date _____
County CALVERT
State Coordinates _____

UNASSIGNED

NOW C 533
APS-39
10-87

SHA 51.3-8
11-15-72

ROAD INVENTORY SHEET

Road No. _____
Road Name _____
Sheet No. _____
Date _____
County _____
State Coordinates _____

SHA 51.3-8
11-15-72

STATE HIGHWAY ADMINISTRATION OF MARYLAND

ROAD INVENTORY SHEET

Party Chief _____
Recorder _____
Helper _____

Map No. _____

Road No. OP 70
Road Name _____
Sheet No. _____
Date _____
County CALVERT
State Coordinates _____

UNASSIGNED

Now C0 528

HPS-39
10-81

SHA 51.3-8
11-15-72

ROAD INVENTORY SHEET

Road No. _____
Road Name _____
Sheet No. _____
Date _____
County _____
State Coordinates _____

Form 6 HPS (Rev. 1961)

ROAD INVENTORY SHEET

Party Chief T. LANDON
Recorder W. WARFIELD
Chainman B. HOOPER

CHESAPEAKE HEIGHTS

Road No. CP 71
Name
Sheet No. 1 OF 1
Date 6-9-69
County CALVERT

939-2695

NW

ROAD 002 END

2-20' I
20' GRASS MED.

FLORA AVE

~~GR~~ CO 000 530 64

Form 6 HPS (Rev. 1961)

ROAD INVENTORY SHEET

Party Chief T. LANDON
Recorder W. WARFIELD
Chainman B. HOOPER

CHESAPEAKE HEIGHTS

939.5-269.5

Road No. OP 72
Name
Sheet No. 1 OF 1
Date 6-9-69
County CALVERT

NW

ROAD 002 END

2-20' I
18' GRASS
MED

FLORA ~~OP~~ CO 000 AVE 530 64

Form 6 HPS (Rev. 1961)

ROAD INVENTORY SHEET

Party Chief T. LANDON
Recorder W. WARFIELD
Chainman B. HOOPER

CHESAPEAKE HEIGHTS

Road No. OP 73
Name
Sheet No. 1 OF 1
Date 6-9-69
County CALVERT

939-270

NW

ROAD 002 END

2-20' I
20' GRASS
MED.

FLORA ~~[illegible]~~ CO 000 AVE 530 ~~64~~

SHA 51.3-8
11-15-72

STATE HIGHWAY ADMINISTRATION OF MARYLAND

ROAD INVENTORY SHEET

Party Chief _____
Recorder _____
Helper _____

Map No. _____

Road No. OP 74
Road Name _____
Sheet No. _____
Date _____
County CALVERT
State Coordinates _____

UNASSIGNED

Now Co 537

HPS-39
10-81

SHA 51.3-8
11-15-72

ROAD INVENTORY SHEET

Road No. _____
Road Name _____
Sheet No. _____
Date _____
County _____
State Coordinates _____

Form 6 HPS (Rev. 1961)

94-1 ST
GO/TM
11-17-94

ROAD INVENTORY SHEET

Party Chief T. LANDON
Recorder W. WARFIELD
Chainman B. HOOPER

7-13
DARES BEACH
935-2645

Road No. OP 75
Name BROOKS VILLAGE
Sheet No. 1 OF 1
Date 6-9-69
County CALVERT

H	ROAD	010	END
		009	H
H		007	
		005	H
		004	H-200'
DARES		BEACH	RD
MD		000	402

Form 6 HPS (Rev. 1961)

ROAD INVENTORY SHEET

Party Chief T. LANDON
Recorder W. WARFIELD
Chainman B HOOPER

I-13
DARES BEACH
937-2615

Road No. OP 76
Name
Sheet No. 1 OF 1
Date 6-9-69
County CALVERT

			BAY	
ROAD	0	50	END	N
	0	48	H	
SC	0	44	CHESAPEAKE	
SC	0	42		
	0	37	20° ↑	
	0	34	12" CMP	
↑ 30°	0	33		
	0	30	12" CMP 90° ↑	
↑ 40°	0	24		
SC	0	20	20° ↑	
			101 RD.	10' D
				14' CW
GOLD STEIN				
CO.	0	00		

SHA 51.3 - 8 Revised
4.83

MARYLAND STATE HIGHWAY ADMINISTRATION

ROAD INVENTORY SHEET

Party Chief _____
Recorder _____
Assistant _____
Map No./Dir. 1
State Coordinates _____

Road No. OP 77
Road Name _____
County CALVERT
Date _____
Sheet No. _____ OF _____

SYSTEM				TRAFFIC		LINE DIAGRAM	TRAFFIC			PAVEMENT DATA
FED. AID.	FUNCT CLASS.	HWY. SYS.	HPMS SAMPLE	PRKG. REST.	COM/IND. ACCESS		CONTROL	COM/IND. ACCESS	PRKG. REST.	
						See INV. of 6633 85-1				

TRAFFIC CODES

TRAFFIC CONTROLS: STOP SIGN=SS, TRAFFIC LIGHT=T.L., FLASHING RED BALL=F.R.

TRAFFIC CODES

PARKING RESTRICTIONS: A.M. PEAK, P.M. PEAK, A.M./P.M. PEAK, NO PARKING ANYTIME=N.P., COMM/IND. ACCESS=E

SYSTEM				TRAFFIC		LINE DIAGRAM	TRAFFIC				PAVEMENT DATA
FED. AID.	FUNCT. CLASS.	HWY. SYS.	HPMS SAMPLE	PRK.G. REST.	COM/IND ACCESS		CONTROL	COM/IND ACCESS	PRK.G. REST.		

Form 6 HPS (Rev. 1961)

ROAD INVENTORY SHEET

Party Chief [illegible]
Recorder [illegible]
Chainman [illegible]

Road No. [illegible]
Name
Sheet No. [illegible]
Date [illegible]
County [illegible]

921-2625

Now Co 269

	ROAD	0.16	END	
		0.07		18"
8 H				
		0.06	H	
				16 D
		0.04	SP 78	22 CMP
	CARES		BEACH RD	
	END	0.00	4.02	

Form 6 HPS (Rev. 1961)

ROAD INVENTORY SHEET

Party Chief T. LANDON
Recorder W. WARFIELD
Chainman B. HOOPER

Road No. OP 79
Name
Sheet No. 7 OF 1
Date 6-5-69
County CALVERT

PRINCE FREDERICK
921-263

Now Co 270

H ROAD 0.08 END

H 0.05

16'D
32'W

OP 0.00 73

Form 6 HPS (Rev. 1961)

ROAD INVENTORY SHEET

AL/RL 4-22-97 ST RI

Party Chief T. LANDON
Recorder W. WARFIELD
Chainman B. HOOPER

PRINCE FREDERICK
I-13
920-257

Road No. OP 80
Name VIANNEY LANE
Sheet No. 1 of 1
Date 6-10-69
County CALVERT

N

	H		
ROAD	0 07	END	
4 H			
	0 04		12'0
~~SEC~~ MAIN SECTION	ST ~~MD~~ 2		16'CW
MP	0 00	765-A	

SHA 51.3 - 8 Revised
4.83

MARYLAND STATE HIGHWAY ADMINISTRATION

ROAD INVENTORY SHEET

Party Chief _____
Recorder _____
Assistant _____
Map No./Dir. 1
State Coordinates _____

Road No. OP 81
Road Name _____
County CALVERT
Date _____
Sheet No. _____ OF _____

SYSTEM				TRAFFIC		LINE DIAGRAM	TRAFFIC			PAVEMENT DATA
FED. AID.	FUNCT CLASS.	HWY. SYS.	HPMS SAMPLE	PRK.G. REST.	COM/IND. ACCESS		CONTROL	COM/IND. ACCESS	PRK.G. REST.	
						UNASSIGNED Now Co 639 85-49				

TRAFFIC CODES

TRAFFIC CONTROLS: STOP SIGN=SS, TRAFFIC LIGHT=T.L., FLASHING RED BALL=F.R.

TRAFFIC CODES

PARKING RESTRICTIONS: A.M. PEAK, P.M. PEAK, A.M./P.M. PEAK, NO PARKING ANYTIME=N.P., COMM/IND. ACCESS=E

SYSTEM				TRAFFIC		LINE DIAGRAM	TRAFFIC			PAVEMENT DATA
FED. AID.	FUNCT. CLASS.	HWY. SYS.	HPMS SAMPLE	PRK'G. REST.	COM/IND ACCESS		CONTROL	COM/IND ACCESS	PRK'G. REST.	

Form 6 HPS (Rev. 1961)

ROAD INVENTORY SHEET

Party Chief T. LANDON
Recorder W. WARFIELD
Chainman B. HOOPER

I-12
PRINCE FREDERICK
914-266.5

Road No. OP 82
Name (Avery Rd)
Sheet No. 1 OF 4
Date 6-5-69
County CALVERT



Form 6 HPS (Rev. 1961)

ROAD INVENTORY SHEET

Party Chief T. LANDON
Recorder W. WARFIELD
Chainman B. HOOPER

Z-12

899.5-264

Road No. OP 83
Name
Sheet No. 1 OF 1
Date 6-10-69
County CALVERT

OP 84

ST. MARY'S COUNTY

UNASSIGNED - NOW

CO 1033, HERON LANDING WAY.

97-22

Form 6 HPS (Rev. 1961)

ROAD INVENTORY SHEET

Party Chief T. LANDON
Recorder W. WARFIELD
Chainman B. HOOPER

Road No. OP 85
Name
Sheet No. 1 of 1
Date 6-11-69
County CALVERT

I-12 901 -246

S

		H ↑ 300 ↓	
H	ROAD	0 30	END
F-400'		0 26	
		0 22	H
		0 17	12" CMP 10'E
HALLOWING			PT. RD. 14'CW
MD		0 00	231

SHA 51.3 - 8 Revised
4.83

MARYLAND STATE HIGHWAY ADMINISTRATION

ROAD INVENTORY SHEET

Party Chief _____
Recorder _____
Assistant _____
Map No./Dir. 1
State Coordinates _____

Road No. OP 86
Road Name (Sea Gull Beach RD)
County _____
Date _____
Sheet No. _____ OF _____

SYSTEM				TRAFFIC		LINE DIAGRAM	TRAFFIC			PAVEMENT DATA
FED. AID.	FUNCT CLASS.	HWY. SYS.	HPMS SAMPLE	PRKG. REST.	COM/IND. ACCESS		CONTROL	COM/IND. ACCESS	PRKG. REST.	
						SEE CO 813 90-14				

TRAFFIC CODES

TRAFFIC CONTROLS: STOP SIGN=SS, TRAFFIC LIGHT=T.L., FLASHING RED BALL=F.R.

TRAFFIC CODES

PARKING RESTRICTIONS: A.M. PEAK, P.M. PEAK, A.M./P.M. PEAK, NO PARKING ANYTIME=N.P., COMM/IND. ACCESS=E

SYSTEM				TRAFFIC		LINE DIAGRAM	TRAFFIC				PAVEMENT DATA
FED. AID.	FUNCT. CLASS.	HWY. SYS.	HPMS SAMPLE	PRKG. REST.	COM/IND ACCESS		CONTROL	COM/IND ACCESS	PRKG. REST.		

SHA 51.3-8
11-15-72

STATE HIGHWAY ADMINISTRATION OF MARYLAND

ROAD INVENTORY SHEET

Party Chief T. LANDON
Recorder W. WARFIELD
Helper R. HOOPER

Map No. I-12
897-246-5

Road No. O.P. 87
Road Name
Sheet No. 1 of 1
Date 6-11-69
County CALVERT
State Coordinates

S

ROAD END

H 0 22
H 0 20 H
0 14 H
H 0 13 H
0 09 H

MD 131
752

PATUXENT RIVER

12'E
16'CW

0 00

OLD SECTION MD

SHA 51.3-8
11-15-72

ROAD INVENTORY SHEET

Road No. _____
Road Name _____
Sheet No. _____
Date _____
County _____
State Coordinates _____

Form 6 HPS (Rev. 1961)

ROAD INVENTORY SHEET

Party Chief T. LANDON
Recorder W. WARFIELD
Chainman B. HOOPER

J-12

Road No. OP 88
Name MORSELLS RD.
Sheet No. 1 OF 1
Date 6-11-69
County CALVERT

908.5-238

	F ROAD	083 END	
W	PT (35° PC	072	
		062	H-(UAC.)
		055	PT (40°)
		049	H-(ABAN.) 200' PC
		037	20°
		016	15°
	H	004	12'E
	ADELINA	RD.	16'CCW
	Co.	000 57	

Form 6 HPS (Rev. 1961)

ROAD INVENTORY SHEET

Party Chief T. LANDON
Recorder W. WARFIELD
Chainman B. HOOPER

I-12

908.5-235.5

Road No. OP 89
Name
Sheet No. 1 OF 1
Date 6-12-69
County CALVERT

ROAD	011	END	
15°	006		
	005	H	
	004	40°	
			8'C
H.	002		12'CW
ADELINA			
CO.	000	57 RD	

Form 6 HPS (Rev. 1961)

ROAD INVENTORY SHEET

Party Chief T. LANDON
Recorder W. WARFIELD
Chainman B. HOOPER

J-13

923.5-224.5

Road No. OP 90
Name
Sheet No. 1 OF 1
Date 6-16-69
County CALVERT

5

	H			
ROAD	054	END		
H-(ABAN.)	042		H-(ABAN.)	8'C
				12'CW
35°	035			
	031		H	10'D
		PVT. RD		14'CW
	018	8'D	95°	
			H	14'D
	017		H	20'CW
WILLIAMS	WHARF		RD.	
60	000		61	

Form 6 HPS (Rev. 1961)

ROAD INVENTORY SHEET

Party Chief T. LANIGAN
Recorder W. WAREFIELD
Chainman B. HOOPER

BROOMES ISLAND
1-13
930-212.5

Road No. OP 91
Name
Sheet No. 1 OF 1
Date 6-17-69
County CALVERT

S

ROAD	0	08	END	H	↑
CHURCH CO.	0	05		H	
					10'E
B-GROCERY	0	01		H	15° ↑ 14'CW
	0	00			↓
TR			RD		

Form 6 HPS (Rev. 1961)

ROAD INVENTORY SHEET

Party Chief T. LANDON
Recorder W. WARFIELD
Chainman B. HOOPER

BROOMES ISLAND
7-13
930-213

Road No. OP 92
Name GLEN RD
Sheet No. 1 OF 1
Date 6-17-69
County CALVERT

ABANDONED
SR 93
GD, GW
7-8-93

I-

ISLAND CREEK

H ROAD 0 13 END

0 12 H H-50' 12'D 16'CW

0 07 H

BROOMES ISLAND RD

MD 0 00 26+

Form 6 HPS (Rev. 1961)

ROAD INVENTORY SHEET

Party Chief T. LANDON
Recorder W. WARFIELD
Chainman B. HOOPER

BROOMES ISLAND
J-13
930-212.5

Road No. OP 93
Name
Sheet No. 1 OF 1
Date 6-17-69
County CALVERT

N

PATUXENT RIVER

			H	
3 H	ROAD	0 25	END	4 H
		0 19		
BROOMES			ISLAND RD	
MD		0 13	264	
		0 05	H	90° CREEK 10'D 14'CW
	ROAD	0 00	END B-CRAB HOUSE	ISLAND
			H	

Form 6 HPS (Rev. 1961)

ROAD INVENTORY SHEET

Party Chief T. LANDON
Recorder W. WARFIELD
Chainman B. HOOPER

3-13

938-222.5

Road No. OP 94
Name
Sheet No. 1 OF 1
Date 6-17-69
County CALVERT

	F		
ROAD	100	END	↑
↑15°	094		
	091		PT ↑ 45°)
	087		PC
	065	H-200'	10° ↑
H-200'	063		
	052	H-300'	
	045	H	
	035		15° ↑
↑30°	028		10'D 14'CW
	000		↓

N

MACKALL CO. 209 RD

Form 6 HPS (Rev. 1961)

2001 CO EX #3
2-20-02
GD/EF

ROAD INVENTORY SHEET

Party Chief T. LANDON
Recorder W. WARFIELD
Chainman B. HOOVER

3-13
937-224

Road No. OP 95
Name MARSHALL RD.
Sheet No. 1 OF 2
Date 6-17-69
County CALVERT

(40°		0	93		
		0	88	PT	
				65)	
PRC		0	82	PRC	
(20°					
PRC		0	79	PRC	
				30°	
		0	75	PC	
PT	H-500'	0	69		
50°	H-300'	0	66		
N					
PRC		0	64	PRC	
		0	57	H 55°	
		0	55	PC	
↑ 45°		0	48	CHIMNEY LA	
		0	34	PVT	
PT		0	24		
(30°					
PRC		0	20	PRC	
				70°)	
		0	15	PC	
		0	08	15° ↑	8'D
					12'CW
		0	00		

Form 6 HPS (Rev. 1961)

ROAD INVENTORY SHEET

Party Chief T. LANDON
Recorder W. WARFIELD
Chainman B. HOOPER

J-13

Road No. OP 95
Name MARSHALL RD
Sheet No. 2 OF 2
Date 6-17-69
County CALVERT

H

ISLAND CREEK

	ROAD	1 89	END	PT 50° PC
		1 81		
PT 70° PC		1 76		
		1 72		
		1 61	15" CMP	
		1 57	H	
		1 46	12" CMP	PT 40° PC
		1 41		
		1 36		10°
PT 45° PC		1 33		
		1 30		
		1 26		PT 55° PRC
PRC 145° PRC		1 22		
		1 14		PRC 60° PC
	H-(ABAN.)	1 11		
		0 98		10°

W

SAME

Form 6 HPS (Rev. 1961)

ROAD INVENTORY SHEET

Party Chief T. LANDON
Recorder W. WARFIELD
Chainman B. HOOPER

J-13

945-213

Road No. OP 96
Name
Sheet No. 1 OF 1
Date 6-18-69
County CALVERT

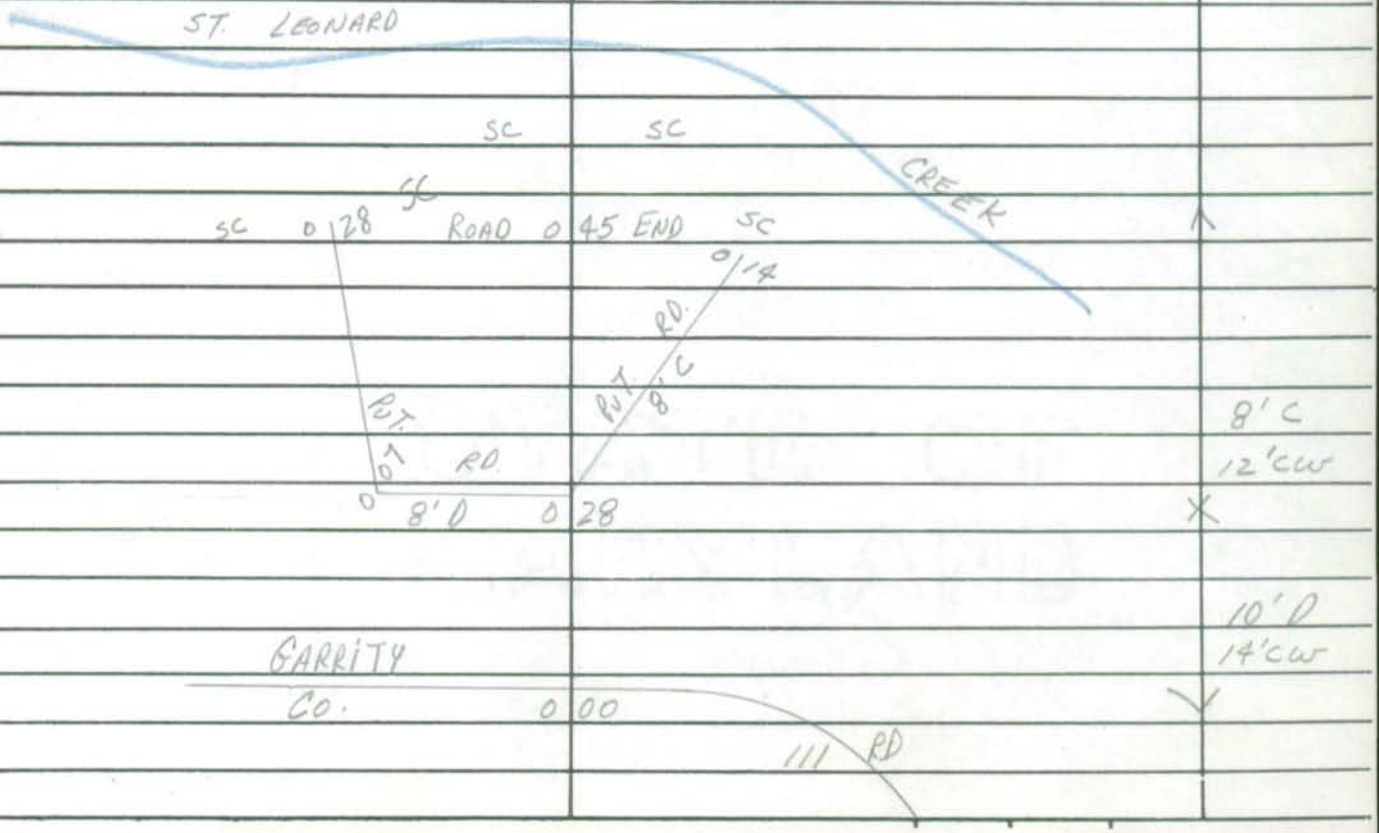

Form 6 HPS (Rev. 1961)

ROAD INVENTORY SHEET

Party Chief T. LANDON
Recorder W. WARFIELD
Chainman B. HOOPER

CAPE LEONARD

Road No. OP 97
Name
Sheet No. 1 OF 2
Date 6-18-69
County CALVERT

942.5-209

H-400'	0 79 SPUR ← 0.01/10'E		12'E
	OP		16'CW
PVT	0 78	98	
9'D RD			
	0 75		
"SLAVE HOUSE" (1812)	0 70	H	PT 55° PC
	0 67		
SC-400'	0 62		
SC-400'	0 60		
PT 80° PC	0 56		
H	0 52		
	PVT RD 9'E	0 14 H	0 16 H
	0 46		PT 25° PC
	0 42		
20°	0 40		
	0 36		PT 100° PRC
PRC 20° PC	0 30	RD 209	
	0 24		14'E 20'CW
	0 00		

MACKALL CO.

Now Co. 313

Form 6 HPS (Rev. 1961)

ROAD INVENTORY SHEET

Party Chief T. LANDON
Recorder W. WARFIELD
Chainman G HOOPER

Road No. OP 97
Name
Sheet No. 2 OF 2
Date 6-18-69
County CALVERT

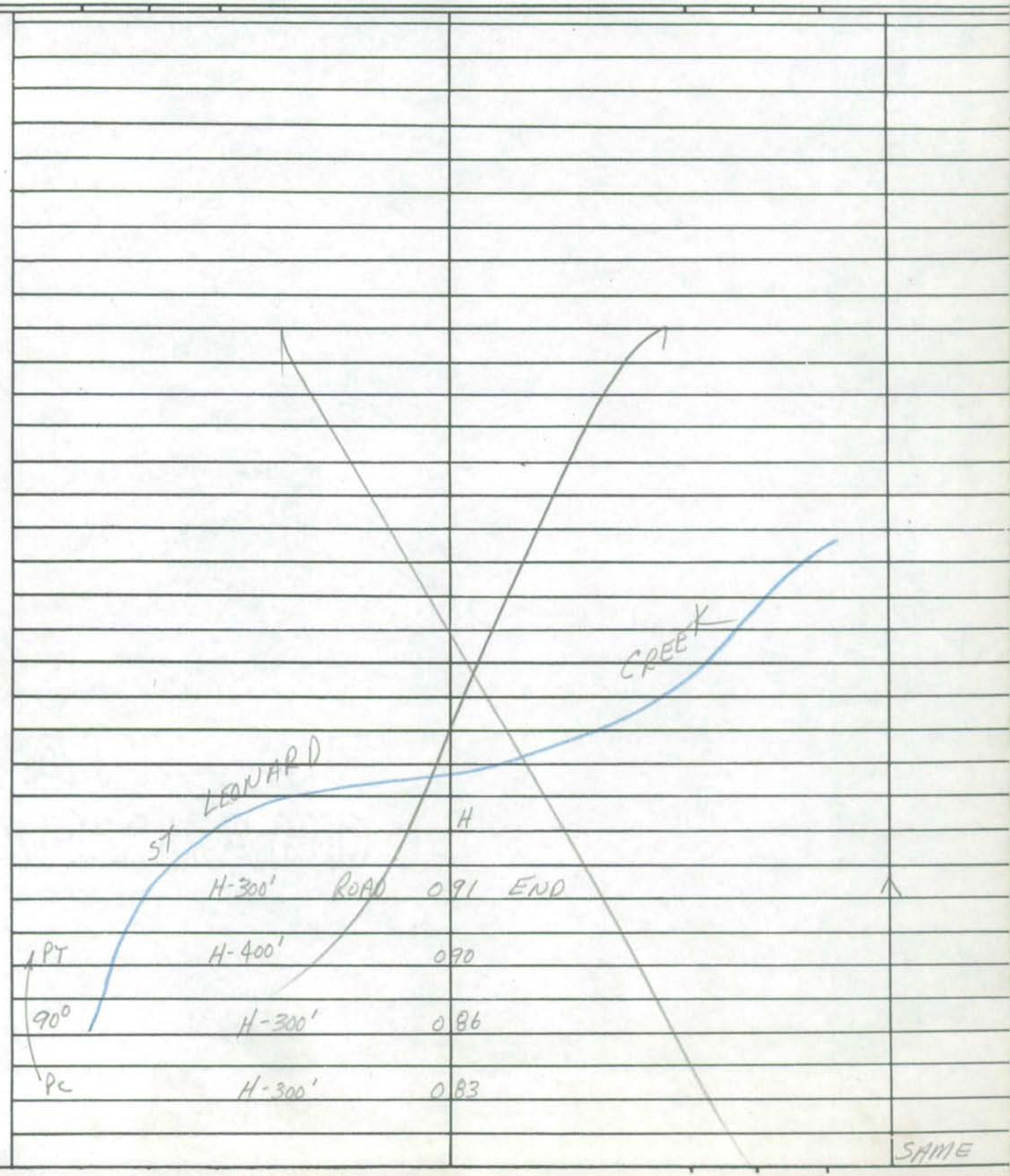

Form 6 HPS (Rev. 1961)

ROAD INVENTORY SHEET

Party Chief T. LANDON
Recorder W. WARFIELD
Chainman B. HOOPER

CAPE LEONARD

Road No. OP 98
Name
Sheet No. 1 OF 2
Date 6-18-69
County CALVERT

945-248

0 51	H-400'		
0 43		PT	
0 40	6 H	150°	
0 35			
0 33	H-300'	PC	
0 27	H-300'		
0 22	H-400'		10'E 14'CW
0 20		PT 80° PC	
0 15			
0 07	H-300'		
0 05	H-200'		
0 03	H-400'		
0 02	CLUB HOUSE-500'		
0 01	0.01/10'E	12"CMP	12'E 16'CW
0 00			

OP 98

ST. LEONARD CREEK

PT 110° PC

SPUR

OP 97

Now Co. 311 & Co. 313 76-4x7

Form 6 HPS (Rev. 1961)

ROAD INVENTORY SHEET

Party Chief T. LANDON
Recorder W. WARFIELD
Chainman R. HOOPER

Road No. OP 98
Name
Sheet No. 2 OF 2
Date 6-18-69
County CALVERT

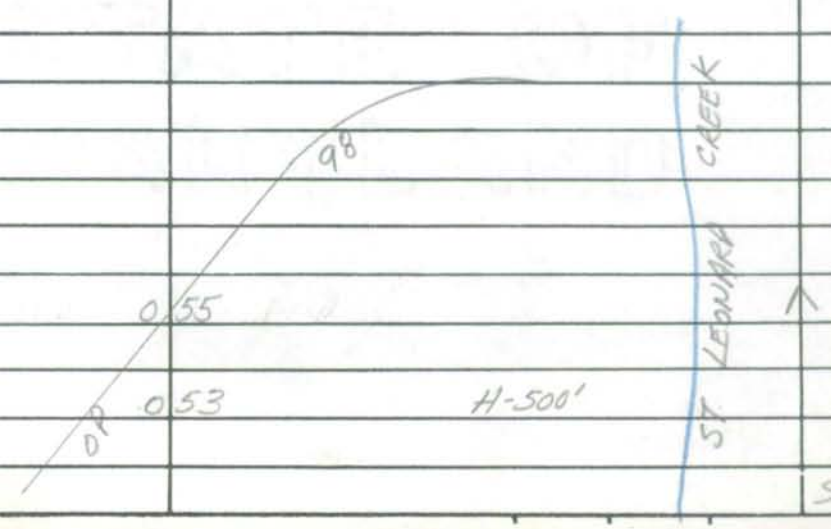

Form 6 HPS (Rev. 1961)

ROAD INVENTORY SHEET

Party Chief T. LANDON
Recorder W. WARFIELD
Chainman B. HOOPER

SCIENTIST CLIFFS
I-13

938-2515

Road No. OP 99
Name Elder Rd
Sheet No. 1 OF 1
Date 6-18-69
County CALVERT

UNASSIGNED

NOW PVT 88-EX

JE

E-

Elm
OP 018 Rd
101

S.C. 016

015 SC 8'G

Evergreen RD 12'CW
OP 100 011

010 10°

10° 003 10'EF

SCIENTIST CLIFFS 14'CW
CO. 000

69 RD.

Form 6 HPS (Rev. 1961)

ROAD INVENTORY SHEET

PVT 88-EX ✓

Party Chief T. LANDON
Recorder W.W. WARFIELD
Chainman B. HOOPER

SCIENTIST CLIFFS
I-13

938-252

Road No. ~~OF~~ ~~100~~
Name Evergreen Rd
Sheet No. 1 OF 1
Date 6-18-69
County CALVERT

UNASSIGNED - NOW PVT 88-EX JE

N

CHESAPEAKE BAY

SC

S.C. ROAD	0 13	END	
	0 11	30° ↑	
↑ 85°	0 09		
	0 06	S.C.	
		Easterbell Rd.	10'E
	0 05	~~OF~~ ~~101~~ PVT 88-EX	14'CW
PVT ~~OF~~ Elder		Rd	
	0 00	~~99~~ PVT 88-EX	✓

Form 6 HPS (Rev. 1961)

ROAD INVENTORY SHEET

PVT

Party Chief T. LANDON
Recorder W. WARFIELD
Chainman B. HOOPER

SCIENTIST CLIFFS

Road No. ~~OP~~ ~~101~~
Name Easterbell Rd
Sheet No. 1 OF 1
Date 6-18-69
County CALVERT

Z-13

938-252

UNASSIGNED

NOW PVT 88-EX

E

CHESAPEAKE BAY

	#			
~~SC~~	~~ROAD~~	~~016~~	~~END~~	~~A~~
		~~014~~	~~SC~~	
		~~Elder Rd.~~		
		~~011~~	~~OP~~ ~~99~~	
~~3 SC.~~				
~~PT~~		~~009~~		
		Elm Rd		
SC: 200'		008	PVT	
~~110°~~				
SC 300'		007		
~~PC~~		006		
SC.		003		10' ~~E~~ F
	Evergreen		Rd	14' CW
~~OP~~ PVT		000	~~100~~ PVT	

SHA 51.3 - 8 Revised
4.83

MARYLAND STATE HIGHWAY ADMINISTRATION

ROAD INVENTORY SHEET

Was Part of OP 101

Party Chief BB
Recorder AL
Assistant
Map No./Dir. J-13 / S
State Coordinates 938-252

Road No. PVT
Road Name Elm Rd.
County Calvert
Date 4-12-89
Sheet No. 1 OF 1

SYSTEM: FED. AID. | FUNCT. CLASS. | HWY. SYS. | HPMS SAMPLE
TRAFFIC: PRK.G. REST. | COM/IND. ACCESS

LINE DIAGRAM

TRAFFIC: CONTROL | COM/IND. ACCESS | PRK.G. REST.

PAVEMENT DATA

Road
0 08 End

10' F
14' CW

Elder Rd
0 03 ~~OP 99~~ PVT

Easterbell Rd.
0 00 ~~OP 101~~ PVT

TRAFFIC CODES
TRAFFIC CONTROLS: STOP SIGN=SS, TRAFFIC LIGHT=T.L., FLASHING RED BALL=F.R.

TRAFFIC CODES
PARKING RESTRICTIONS: A.M. PEAK, P.M. PEAK, A.M./P.M. PEAK, NO PARKING ANYTIME=N.P., COMM/IND. ACCESS=E

SYSTEM				TRAFFIC		LINE DIAGRAM	TRAFFIC				PAVEMENT DATA
FED. AID.	FUNCT. CLASS.	HWY. SYS.	HPMS SAMPLE	PRK'G. REST.	COM/IND ACCESS		CONTROL	COM/IND ACCESS	PRK'G. REST.		

Form 6 HPS (Rev. 1961)

ROAD INVENTORY SHEET

Party Chief T. LANDON
Recorder W. WARFIELD
Chainman B. HOOPER

SCIENTIST CLIFFS

I-13

938-251

Road No. Of 102
Name Dahlia Rd
Sheet No. 1 OF 1
Date 6-18-69
County CALVERT

BAY

~~ROAD~~ ~~0 27~~ ~~END~~

~~0 25~~ ~~SC~~ ~~70°~~

~~0 24~~ ~~SC~~

Dock Rd

0 23 ~~SP~~ ~~104~~ PVT

CHESAPEAKE

5 S.C.

0 21 S.C.

T=

PT

0 20

75°

SC

0 19

PC

0 18 S.C.

Date Rd

S.C.

0 15 ~~SP~~ ~~104~~ PVT

0 14 S.C.

PVT Dogwood Rd ~~SP~~ ~~103~~

0 11 Daffodil Rd.

SCIENTIST CO.

0 10 PVT

10°

0 03 S.C.

10'@ 14'CW

0 00

69

CLIFFS RD

SHA 51.3 - 8 Revised
4.83

MARYLAND STATE HIGHWAY ADMINISTRATION

ROAD INVENTORY SHEET

Party Chief BB
Recorder AL
Assistant
Map No./Dir. I-13 / S
State Coordinates 939-251

Road No. PVT
Road Name Daffodil Rd
County Calvert
Date 4-12-89
Sheet No. 1 OF 1

SYSTEM				TRAFFIC		LINE DIAGRAM	TRAFFIC			PAVEMENT DATA
FED. AID.	FUNCT CLASS.	HWY. SYS.	HPMS SAMPLE	PRK.G. REST.	COM/IND. ACCESS		CONTROL	COM/IND ACCESS	PRK.G. REST.	
						Road 0.05 End				8' F
						Dahlia Rd OP 0.00 to2 PVT				

TRAFFIC CODES
TRAFFIC CONTROLS: STOP SIGN=SS, TRAFFIC LIGHT=T.L., FLASHING RED BALL=F.R.

TRAFFIC CODES
PARKING RESTRICTIONS: A.M. PEAK, P.M. PEAK, A.M./P.M. PEAK, NO PARKING ANYTIME=N.P., COMM/IND. ACCESS=E

SYSTEM				TRAFFIC		LINE DIAGRAM	TRAFFIC			PAVEMENT DATA
FED. AID.	FUNCT. CLASS.	HWY. SYS.	HPMS SAMPLE	PRK.G. REST.	COM/IND ACCESS		CONTROL	COM/IND ACCESS	PRK.G. REST.	

Form 6 HPS (Rev. 1961)

ROAD INVENTORY SHEET

PVT

Party Chief T.LANDON
Recorder W.WARFIELD
Chainman B.HOOPER

SCIENTIST CLIFFS

1-13

939-251

Road No. ~~OF~~ 103
Name Dogwood Rd
Sheet No. 1 OF 1
Date 6-18-69
County CALVERT

UNASSIGNED

NOW PVT 88-EX

N

CHESAPEAKE BAY

	SC	ROAD 009	END	
	SC	008		
		007	SC	
PT	SC	006		
90°	SC	005	SC	
PC		002		8'F 12'CW
	Dahlia		Rd	
	~~OF~~ PVT	000	~~102~~ PVT 88-EX	

Form 6 HPS (Rev. 1961)

ROAD INVENTORY SHEET

PVT

Party Chief T. LANDON
Recorder W. WARFIELD
Chainman B. HOOPER

SCIENTIST CLIFFS

Z-13

939-251

Road No. ~~OP~~ ~~104~~
Name Dock Rd
Sheet No. 1 OF 1
Date 6-18-69
County CALVERT

W

~~OP~~ ~~008~~ ~~102~~

~~SC~~ ~~006~~ ~~SC~~

~~SC~~ ~~005~~

Dock Rd

~~90°~~ S.C. 50' S.C. 004 PVT

003 SC 8'F 12'CW

Rd

Dahlia ~~OP~~ 000 ~~102~~

PVT

SHA 51.3 - 8 Revised
4.83

MARYLAND STATE HIGHWAY ADMINISTRATION

ROAD INVENTORY SHEET

Was part of OP 104

Party Chief BB
Recorder AL
Assistant
Map No./Dir. I-13 / W
State Coordinates 939-251

Road No. PVT
Road Name Date Rd
County Calvert
Date 4-12-89
Sheet No. 1 OF 1

SYSTEM				TRAFFIC		LINE DIAGRAM	TRAFFIC			PAVEMENT DATA
FED. AID.	FUNCT CLASS.	HWY. SYS.	HPMS SAMPLE	PRK.G. REST.	COM/IND. ACCESS		CONTROL	COM/IND. ACCESS	PRK.G. REST.	
						Dahlia Rd.				
						OP 0 04 102				8' F
										12' CW
						Dock Rd				
						000 OP 104				

TRAFFIC CODES

TRAFFIC CONTROLS: STOP SIGN=SS, TRAFFIC LIGHT=T.L., FLASHING RED BALL=F.R.

TRAFFIC CODES

PARKING RESTRICTIONS: A.M. PEAK, P.M. PEAK, A.M./P.M. PEAK, NO PARKING ANYTIME=N.P., COMM/IND. ACCESS=E

SYSTEM				TRAFFIC		LINE DIAGRAM	TRAFFIC			PAVEMENT DATA
FED. AID.	FUNCT. CLASS.	HWY. SYS.	HPMS SAMPLE	PRKG. REST.	COM/IND ACCESS		CONTROL	COM/IND ACCESS	PRKG. REST.	

Form 6 HPS (Rev. 1961)

ROAD INVENTORY SHEET

PVT

Party Chief T. LANDON
Recorder W. WARFIELD
Chainman B. HOOPER

SCIENTIST CLIFFS

I-13

938-250

Road No. ~~OP~~ ~~105~~
Name Cedar Rd
Sheet No. 1 OF 2
Date 6-19-69
County CALVERT

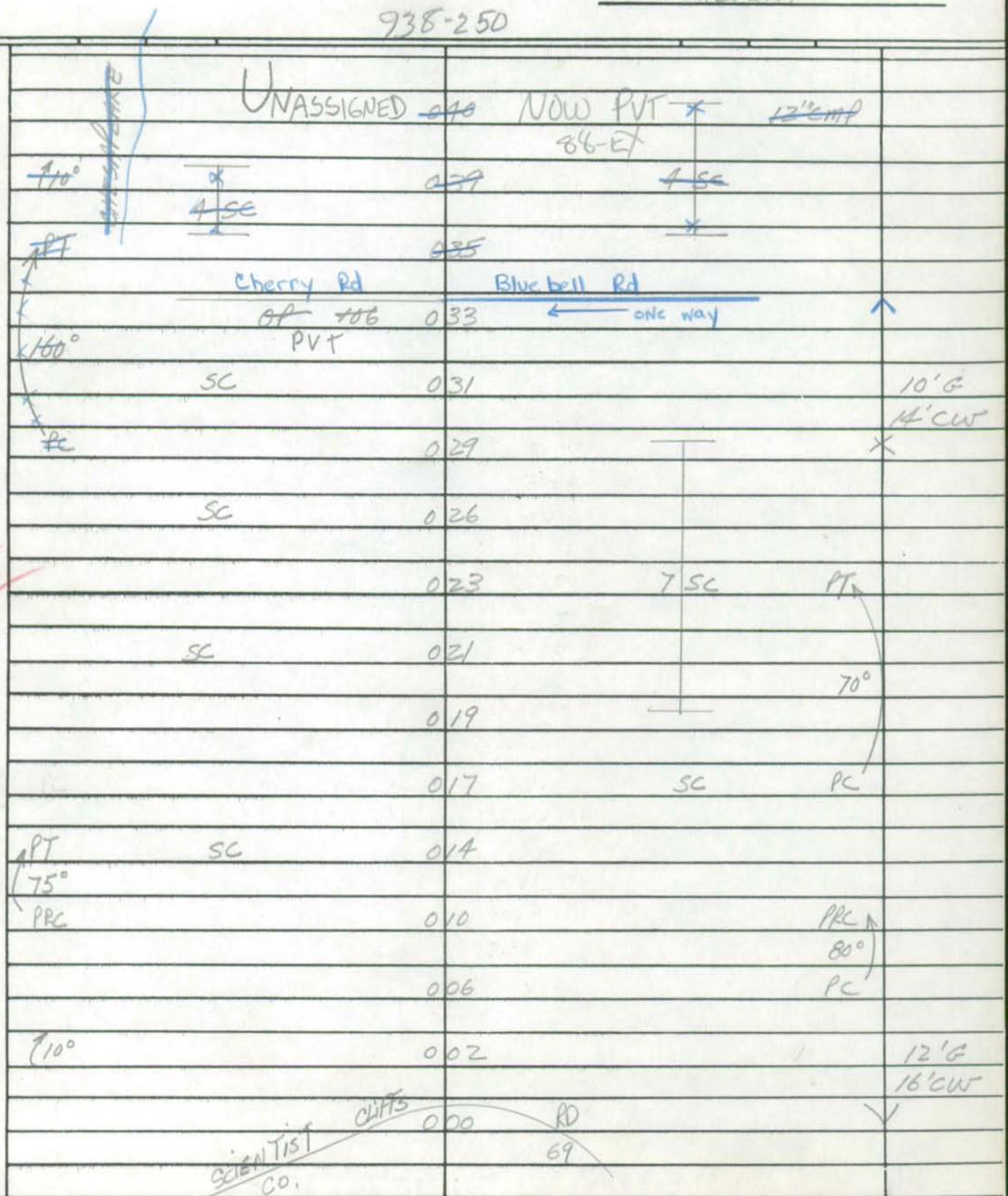

Form 6 HPS (Rev. 1961)

PVT

ROAD INVENTORY SHEET

Party Chief T. LANDON
Recorder W. WARFIELD
Chainman B. HOOPER

Road No. ~~OP 105~~
Name Cedar Rd
Sheet No. 2 OF 2
Date 6-19-69
County CALVERT

UNASSIGNED

NOW PVT

88 - EX



SHA 51.3 - 8 Revised
4.83

MARYLAND STATE HIGHWAY ADMINISTRATION

ROAD INVENTORY SHEET

Was part of op 105

Party Chief	BB	Road No.	PVT
Recorder	AL	Road Name	Bluebell Rd
Assistant		County	Calvert
Map No./Dir.	I-13 / N	Date	4-12-89
State Coordinates	938-250	Sheet No.	1 OF 1

TRAFFIC CODES
TRAFFIC CONTROLS: STOP SIGN=S.S., TRAFFIC LIGHT=T.L., FLASHING RED BALL=F.R.

TRAFFIC CODES
PARKING RESTRICTIONS: A.M. PEAK, P.M. PEAK, A.M./P.M. PEAK, NO PARKING ANYTIME=N.P., COMM/IND. ACCESS=E

SYSTEM				TRAFFIC		LINE DIAGRAM	TRAFFIC			PAVEMENT DATA
FED. AID.	FUNCT. CLASS.	HWY. SYS.	HPMS SAMPLE	PRKG. REST.	COM/IND. ACCESS		CONTROL	COM/IND. ACCESS	PRKG. REST.	



SYSTEM				TRAFFIC		LINE DIAGRAM	TRAFFIC			PAVEMENT DATA
FED. AID.	FUNCT. CLASS.	HWY. SYS.	HPMS SAMPLE	PRKG. REST.	COM/IND ACCESS		CONTROL	COM/IND ACCESS	PRKG. REST.	

Form 6 HPS (Rev. 1961)

ROAD INVENTORY SHEET

Party Chief T. LANDON
Recorder W. WARFIELD
Chainman B. HOOPER

SCIENTIST CLIFFS
7-13
939-251

PVT
Road No. ~~OP~~ ~~106~~
Name Cherry Rd
Sheet No. 1 OF 1
Date 6-19-69
County CALVERT

UNASSIGNED
NOW PVT 88-EX

BAY
CHESAPEAKE

SC
ROAD 003 END

SC 002 SC

001 SC 12'E 16'CW

000

OP PVT 105

Form 6 HPS (Rev. 1961)

PVT

ROAD INVENTORY SHEET

Party Chief T. LANDON — SCIENTIST CLIFFS
Recorder W. WARFIELD
Chainman B. HOOPER

I-13

938-249

Road No. ~~of~~ ~~107~~
Name Birch Rd
Sheet No. 1 OF 1
Date 6-19-69
County CALVERT

UNASSIGNED
NOW PVT
68-EX

SC

ROAD 0 35 END SC

CHESAPEAKE BAY

0 33

0 31 SC PT 60° PC

0 29 SC

0 28 SC

0 26 SC

PT 40° PC

0 24

Balsam Rd PVT 109

0 22 SC PT 25° PC 10'G 14'CW

Bay Rd PVT 108

0 21

0.01/10'E

Bluebell Rd PVT 105

0 13 15°

PT 20° PC

0 09

0 08

SCIENTIST CO.

0 06 12'G 16'CW

0 00

CLIFFS 69

Form 6 HPS (Rev. 1961)

ROAD INVENTORY SHEET

Party Chief T. LANDON
Recorder W. WARFIELD
Chainman R. HOOPER

SCIENTIST CLIFFS

2-13

939-249

PVT

Road No. ~~OP 108~~
Name Bay Rd
Sheet No. 1 OF 1
Date 6-19-69
County CALVERT

UNASSIGNED

NOW PVT 88-EX

CHESAPEAKE

BAY

SC ROAD 014 END

20° SC 011

Birch ~~OP~~ PVT 007 15°

006 12" CMP 8' G 12' CW

000

~~Rd~~ Rd

Form 6 HPS (Rev. 1961)

ROAD INVENTORY SHEET

Party Chief T. LANDON
Recorder W. WARFIELD
Chainman B. HOOPER

SCIENTIST CLIFFS
I-13
939-249

PVT
Road No. ~~of 109~~
Name Balsam Rd
Sheet No. 1 OF 1
Date 6-19-69
County CALVERT

UNASSIGNED

NOW PVT 86-EX

BAY

CHESAPEAKE

ROAD 011 END

6 SC

006 100°

SC ~~SP~~ Birch 005

SC PVT 003 SC 10'G 14'CW

000

Rd.

Form 6 HPS (Rev. 1961)

ROAD INVENTORY SHEET

Party Chief T. LANDON
Recorder W. WARFIELD
Chainman B. HOOPER

SCIENTIST CLIFFS

7-13

938-248

PVT

Road No. ~~of~~ HO
Name Apple Rd
Sheet No. 1 OF 1
Date 6-19-69
County CALVERT

UNASSIGNED

NOW PVT 88-EX

S

~~of~~ PVT Aspen Rd 0 16

SPUR ← 0.04/10'F ~~HH~~

H 0 14

B-MAINT. SHOP 0 13

PROPOSED RD 0 09 CLIFFS RD 109

0 00

SCIENTIST CO.

14'F
20'CW

Form 6 HPS (Rev. 1961)

ROAD INVENTORY SHEET

Party Chief T. LANDON
Recorder W. WARFIELD
Chainman B. HOOKER

SCIENTIST CLIFFS
I-13
938-248

Road No. OP 111
Name Aspen Rd
Sheet No. 1 OF 2
Date 6-19-69
County CALVERT

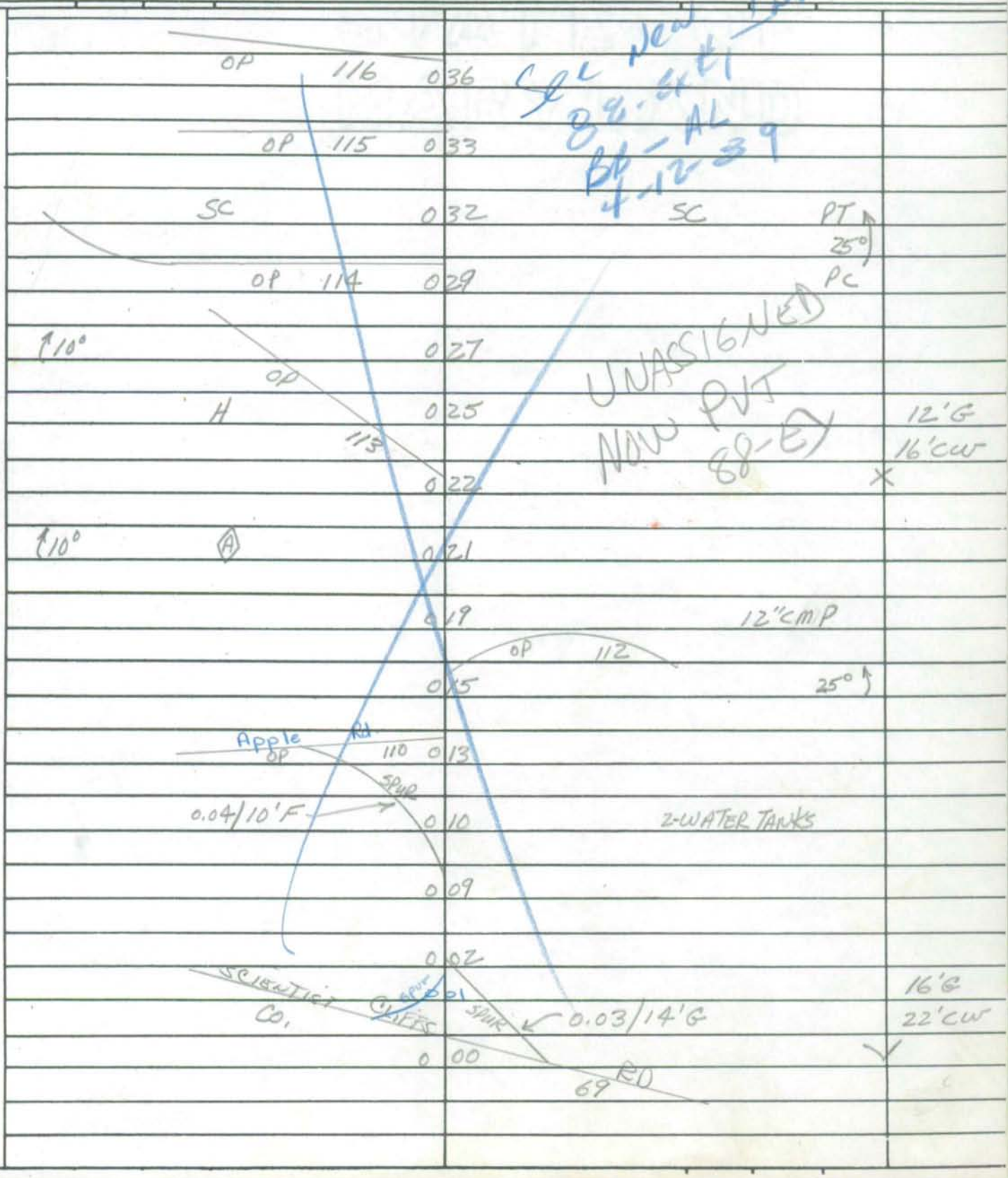

Form 6 HPS (Rev. 1961)

ROAD INVENTORY SHEET

Party Chief T. LANDON
Recorder W. WARFIELD
Chainman B. Hooper

Road No. OP 111
Name
Sheet No. 2 OF 2
Date 6-19-69
County CALVERT

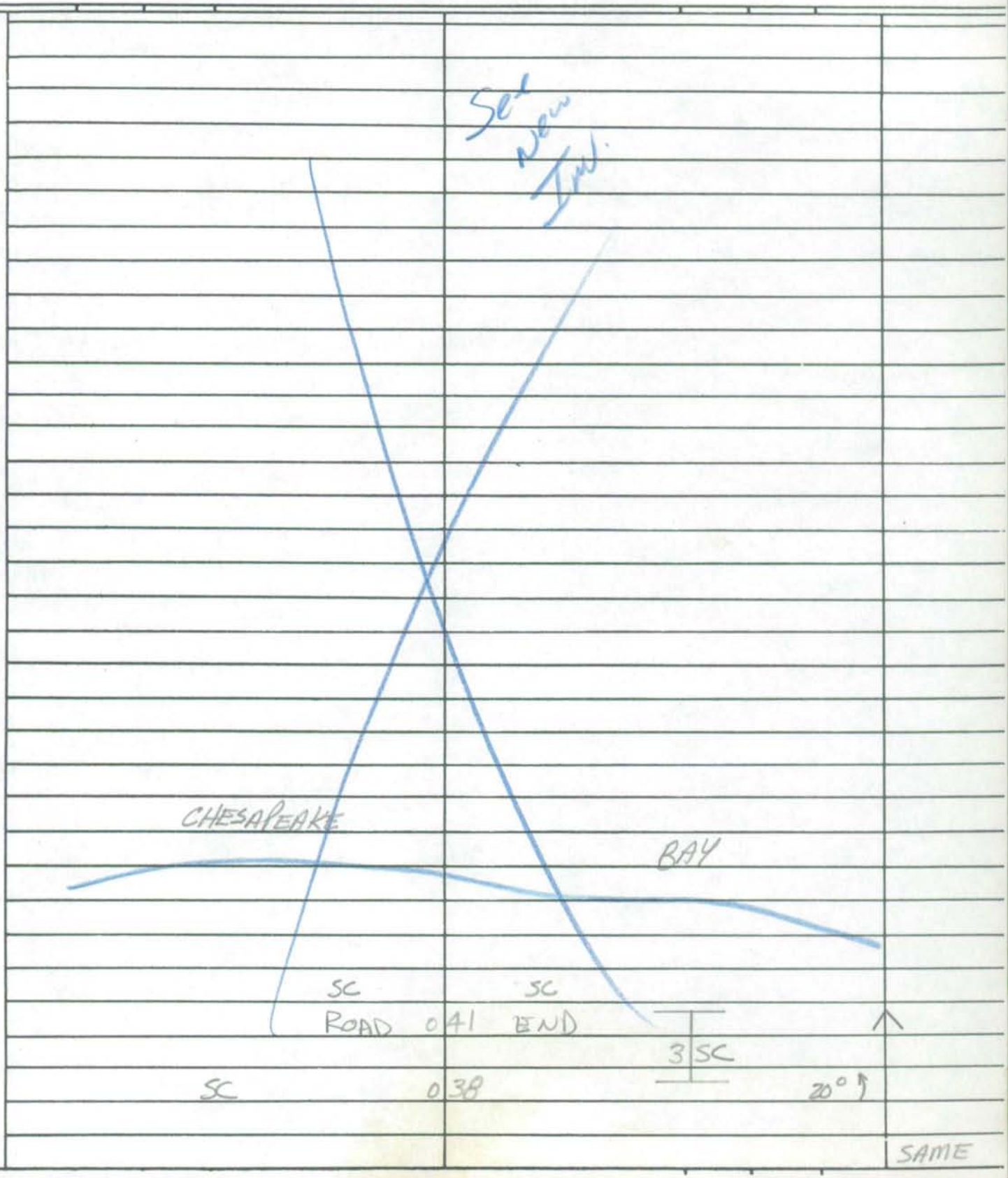

SHA 51.3 - 8 Revised
4.83

MARYLAND STATE HIGHWAY ADMINISTRATION

ROAD INVENTORY SHEET

PVT

Party Chief BB
Recorder AL
Assistant
Map No./Dir. I-13 / E
State Coordinates 938-248

Road No. ~~OP~~ MT
Road Name Aspen Rd
County Calvert
Date 4-12-89
Sheet No. 1 OF 3

TRAFFIC CODES
TRAFFIC CONTROLS: STOP SIGN=SS, TRAFFIC LIGHT=T.L., FLASHING RED BALL=F.R.

TRAFFIC CODES
PARKING RESTRICTIONS: A.M. PEAK, P.M. PEAK, A.M./P.M. PEAK, NO PARKING ANYTIME=N.P., COMM/IND. ACCESS=E

SYSTEM				TRAFFIC		LINE DIAGRAM	TRAFFIC			PAVEMENT DATA
FED. AID.	FUNCT. CLASS.	HWY. SYS.	HPMS SAMPLE	PRK.G. REST.	COM/IND. ACCESS		CONTROL	COM/IND. ACCESS	PRK.G. REST.	
						PC 0 40 0 33 PT 55° 0 21 PC Alder ~~OP~~ PVT Rd. 60° 0 15 Apple Rd. ~~OP~~ PVT ~~110~~ 0 13 SPUR 0.04/10' F 0 10 2-Water Tanks 0 09 0 02 SPUR 0.03/14' G Scientists SPUR CO 0 00 Cliffs Rd 69				16' G 22' CW

SYSTEM				TRAFFIC		LINE DIAGRAM	TRAFFIC			PAVEMENT DATA
FED. AID.	FUNCT. CLASS.	HWY. SYS.	HPMS SAMPLE	PRKG. REST.	COM/IND ACCESS		CONTROL	COM/IND ACCESS	PRKG. REST.	
						Allspice Rd. PVT				8'C
						0 82				
										14' F
										20'cw
						0 74 PT				
						35°				
						PRC 0 71 PRC				
						South Beach Rd				16' G
						45° ~~OP 119~~ ← one way 0 70				22' cw
						PVT				
						Pc 0 67				
						~~Aster Rd~~ ~~OP 120~~ 0 62				
						PVT				
						Ash Rd.				
						~~OP 121~~ 0 45				
						PVT				
						PT 0 43				
						Abelia Rd				
						~~OP 122~~ 0 41				
						75° PVT				

SHA 51.3 - 8 Revised
4.83

MARYLAND STATE HIGHWAY ADMINISTRATION

ROAD INVENTORY SHEET

Party Chief BB
Recorder AL
Assistant
Map No./Dir. I-13 / E
State Coordinates 938-248

Road No. OP-11 PVT
Road Name Aspen Rd
County Calvert
Date 4-12-89
Sheet No. 3 OF 3

SYSTEM: FED. AID. | FUNCT. CLASS. | HWY. SYS. | HPMS SAMPLE
TRAFFIC: PRK.G. REST. | COM/IND. ACCESS

LINE DIAGRAM

Allspice Rd.
PVT

1+10
1+08
1+06
1+01

PT
90°
PC

TRAFFIC: CONTROL | COM/IND. ACCESS | PRK.G. REST.

PAVEMENT DATA

12' F

8' C

TRAFFIC CODES

TRAFFIC CONTROLS: STOP SIGN=SS, TRAFFIC LIGHT=T.L., FLASHING RED BALL=F.R.

TRAFFIC CODES

PARKING RESTRICTIONS: A.M. PEAK, P.M. PEAK, A.M./P.M. PEAK, NO PARKING ANYTIME=N.P., COMM/IND. ACCESS=E

SYSTEM				TRAFFIC		LINE DIAGRAM	TRAFFIC			PAVEMENT DATA
FED. AID.	FUNCT. CLASS.	HWY. SYS.	HPMS SAMPLE	PRKG. REST.	COM/IND ACCESS		CONTROL	COM/IND ACCESS	PRKG. REST.	

Form 6 HPS (Rev. 1961)

PVT

ROAD INVENTORY SHEET

Party Chief T. LANDON
Recorder W. WARFIELD
Chainman B. HOOPER

SCIENTIST CLIFFS

Z-13

938.5-247.5

Road No. OP 112
Name
Sheet No. 1 OF 3
Date 6-19-69
County CALVERT

		047		
		043		
		041		15°
	SC	037		
	SC	033		
	SC	032		
	OP 121	031		
PT	SC	027		
75°	OP 122	025		
PC		024		
		022	SC	
	SC	020		
		017		PT
	SC-300'	011		55°
		005		PC
		000		
	OP			
		111		

120

OP

UNASSIGNED NOW PVT 88-E New Inv

See 88-EXH 1 BB/AC 4-12-69

S

16'G 22'CW

Form 6 HPS (Rev. 1961)

ROAD INVENTORY SHEET

Party Chief T. LANDON
Recorder W. WARFIELD
Chainman B. HOOPER

Road No. OP 112
Name
Sheet No. 2 OF 3
Date 6-19-69
County CALVERT

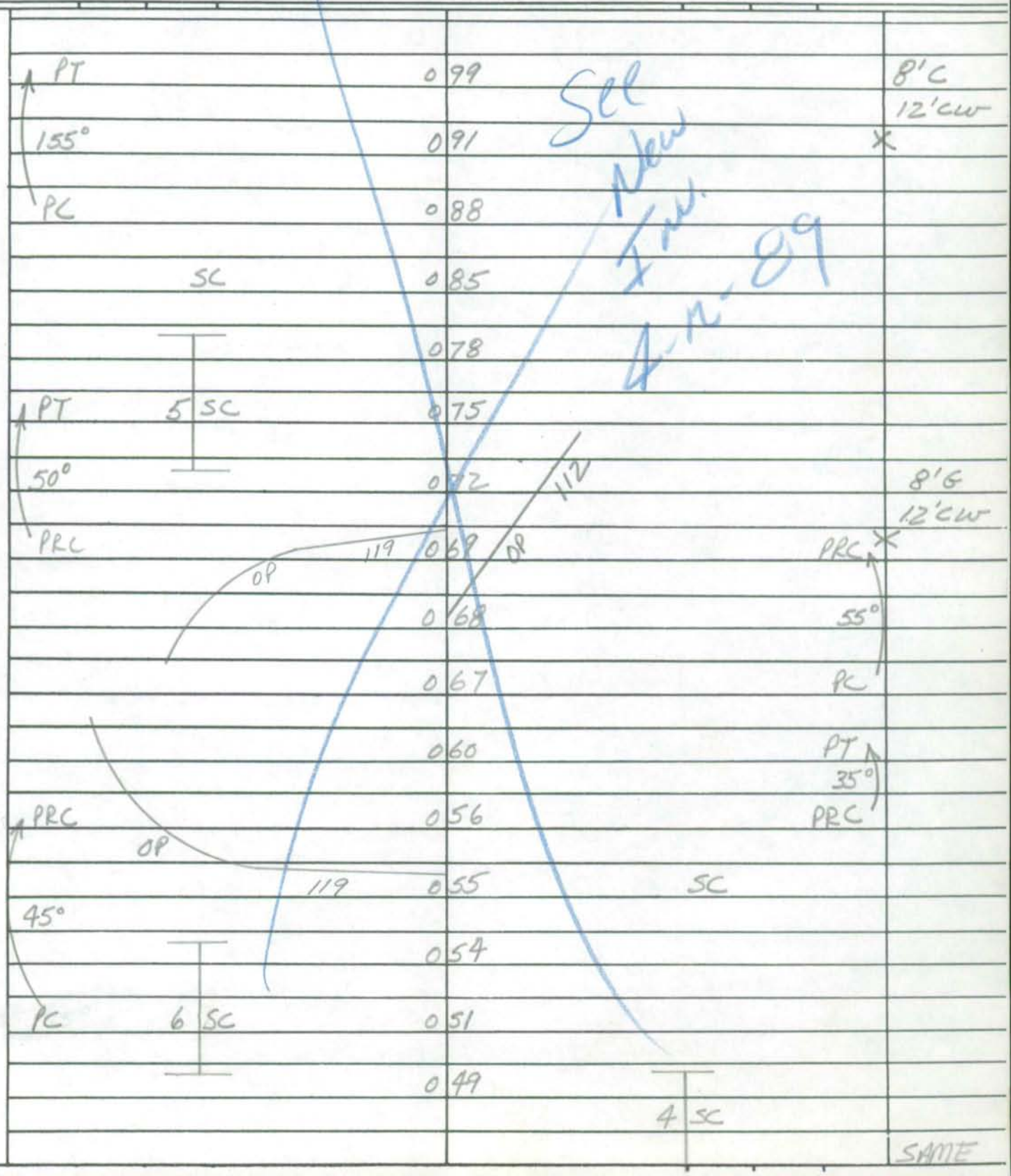

Form 6 HPS (Rev. 1961)

ROAD INVENTORY SHEET

PVT ✓ ✓

Party Chief T. LANDON
Recorder W. WARFIELD
Chainman B. HOOPER

Road No. ~~OP 112~~
Name
Sheet No. 3 OF 3
Date 6-19-69
County CALVERT

UNASSIGNED
NOW PVT

88-EX

See New Inv. 4-12-69

~~OP~~
PVT 118

112

~~112~~

10°

SAME

SHA 51.3 - 8 Revised
4.83

MARYLAND STATE HIGHWAY ADMINISTRATION

ROAD INVENTORY SHEET

Party Chief BB
Recorder AL
Assistant
Map No./Dir. I-13 / E
State Coordinates 938-248

Road No. ~~OP 112~~ PVT
Road Name Alder Rd
County Calvert
Date 4-12-89
Sheet No. 1 OF 1

SYSTEM: FED. AID. | FUNCT. CLASS. | HWY. SYS. | HPMS SAMPLE
TRAFFIC: PRKG. REST. | COM/IND. ACCESS

LINE DIAGRAM

Road 0 25 End

Angelica Rd
~~OP 116~~ PVT 0 20

Althea Rd
~~OP 115~~ PVT 0 17

Azalea Rd
~~OP 114~~ PVT 0 13

Acacia Rd
~~OP 113~~ PVT 0 06

Rd 114 PVT

0 00

Aspen Rd PVT

TRAFFIC: CONTROL | COM/IND. ACCESS | PRKG. REST.

PAVEMENT DATA

10' F

12' G

16' G

TRAFFIC CODES

TRAFFIC CONTROLS: STOP SIGN=SS, TRAFFIC LIGHT=T.L., FLASHING RED BALL=F.R.

TRAFFIC CODES

PARKING RESTRICTIONS: A.M. PEAK, P.M. PEAK, A.M./P.M. PEAK, NO PARKING ANYTIME=N.P., COMM/IND. ACCESS=E

SYSTEM				TRAFFIC		LINE DIAGRAM	TRAFFIC			PAVEMENT DATA
FED. AID.	FUNCT. CLASS.	HWY. SYS.	HPMS SAMPLE	PRK.G. REST.	COM/IND ACCESS		CONTROL	COM/IND ACCESS	PRK.G. REST.	

SHA 51.3 - 8 Revised
4.83

MARYLAND STATE HIGHWAY ADMINISTRATION

ROAD INVENTORY SHEET

was part of OP 112 which is now OP 111

Party Chief BB
Recorder AL
Assistant
Map No./Dir. I-13 / N
State Coordinates 938 - 248

Road No. PVT
Road Name Allspice Rd
County Calvert
Date 4-12-89
Sheet No. 1 OF 1

SYSTEM: FED. AID. | FUNCT. CLASS. | HWY. SYS. | HPMS SAMPLE
TRAFFIC: PRK.G. REST. | COM/IND. ACCESS

LINE DIAGRAM



TRAFFIC: CONTROL | COM/IND. ACCESS | PRK.G. REST.

PAVEMENT DATA
10' F
12' CW

TRAFFIC CODES
TRAFFIC CONTROLS: STOP SIGN=SS, TRAFFIC LIGHT=T.L., FLASHING RED BALL=F.R.

TRAFFIC CODES
PARKING RESTRICTIONS: A.M. PEAK, P.M. PEAK, A.M./P.M. PEAK, NO PARKING ANYTIME=N.P., COMM/IND. ACCESS=E

SYSTEM				TRAFFIC		LINE DIAGRAM	TRAFFIC				PAVEMENT DATA
FED. AID.	FUNCT. CLASS.	HWY. SYS.	HPMS SAMPLE	PRK.G. REST.	COM/IND ACCESS		CONTROL	COM/IND ACCESS	PRK.G. REST.		

Form 6 HPS (Rev. 1961)

ROAD INVENTORY SHEET

UNASSIGNED PVT

Party Chief T. LANDON
Recorder W.U. WARFIELD
Chainman B. HOOPER

SCIENTIST CLIFFS

I-13

939-248

Road No. ~~OP~~ 113
Name Acacia Rd
Sheet No. 1 OF 1
Date 6-19-69
County CALVERT

CHESAPEAKE BAY					
	ROAD	0	33	END	
	4 SC	0	32	SC	
PT		0	30	12" CMP	
115° PC	SC	0	28	SC	
15°	SC	0	26		
	SC	0	25	Ambrosia Rd HT SC	
	SC	0	23	~~OP~~ PVT SC	
10°	SC-200'	0	21		
	SC	0	20	Avocado Rd ~~HB~~ SC	
		0	18	~~OP~~ PVT SC	
		0	15	30°	10'G 14'CW
		0	09		
20°		0	06	Rd. ~~HH~~ 12	12'G 16'CW
		0	00	Alder ~~OP~~ PVT	

Form 6 HPS (Rev. 1961)

ROAD INVENTORY SHEET

PVT

Party Chief T. LANDON
Recorder W. WARFIELD — SCIENTIST CLIFFS
Chainman B. HOOPER

I-13
939-249

Road No. ~~OP~~ 114
Name Azalea Rd
Sheet No. 1 OF 1
Date 6-19-69
County CALVERT

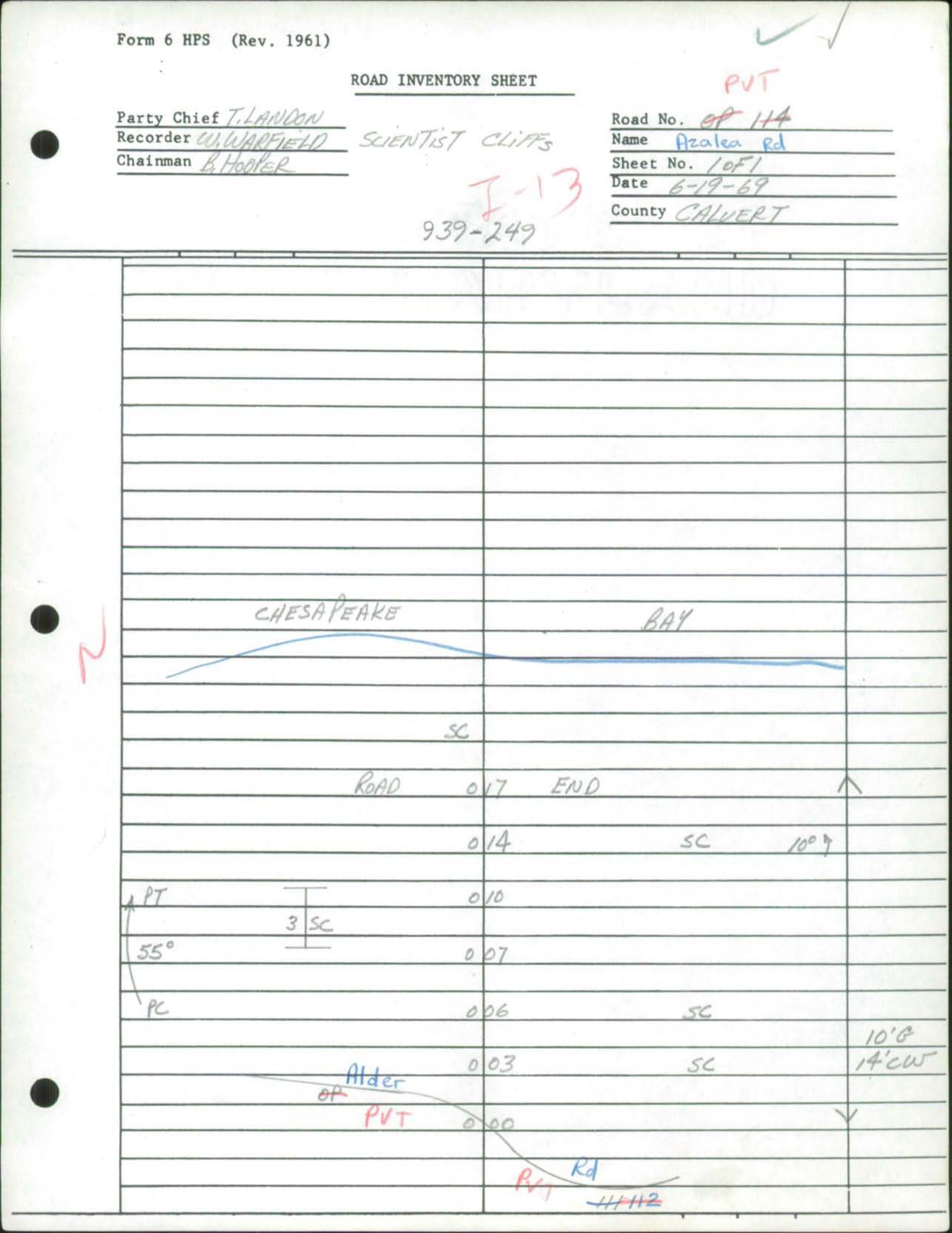

Form 6 HPS (Rev. 1961)

ROAD INVENTORY SHEET

Party Chief T. LANDON
Recorder CU WARFIELD
Chainman R. HOOPER

SCIENTIST CLIFFS
I-13
939.5-248

PVT
Road No. ~~of 113~~
Name Althea Rd
Sheet No. 1 OF 1
Date 6-19-69
County CALVERT

UNASSIGNED
NOW PVT
88-EX

CHESAPEAKE BAY

	SC		SC	
SC	ROAD	012	END	SC
SC		009		
PT		007	3	SC
55°	SC	005		
PC		003	SC	10'G 14'CW
	Alder		Rd	
	~~OP~~	000	~~HH 112~~ PVT	

Form 6 HPS (Rev. 1961)

ROAD INVENTORY SHEET

PVT

Party Chief T. LANDON
Recorder W. WARFIELD
Chainman B. HOOPER

SCIENTIST CLIFFS

I-13

9395-248

Road No. ~~CP~~ 116
Name Angelica Rd
Sheet No. 1 OF 1
Date 6-19-69
County CALVERT

UNASSIGNED
NOW PVT
88-EX

N

ROAD	0	08 END	SC
SC	0	04	SC
SC	0	01	10'G 14'CW
Alder	0	00	

Rd HH HZ

PVT

Form 6 HPS (Rev. 1961)

ROAD INVENTORY SHEET

Party Chief T. LANDON
Recorder W. WARFIELD
Chainman B. HOOPER

SCIENTIST CLIFFS

Road No. ~~OP~~ PVT ~~TTT~~
Name Ambrosia Rd
Sheet No. 1 OF 1
Date 6-19-69
County CALVERT

2-13

939-249

UNASSIGNED
NOW PVT 88-EX

E

SC

PT 30° PC

ROAD 0 06 END SC

Avocado

0 03 ~~OP~~ PVT Rd

Acacia ~~OP~~ PVT

0 02 SC 8'F 12'CW

0 00

Rd

~~TTT~~

Form 6 HPS (Rev. 1961)

ROAD INVENTORY SHEET

Party Chief T. LANDON
Recorder W. WARFIELD
Chainman B. HOOPER

SCIENTIST CLIFFS

I-13

939.5-249

Road No. ~~OP~~ PVT 118
Name Avocado Rd
Sheet No. 10F1
Date 6-19-69
County CALVERT

UNASSIGNED

NOW PVT 88-EX

S

Acacia

~~OP~~ PVT 006 Rd

~~H3~~

PT SC 003 8'F 12'CW

90° 002

PC 001 10'E 14'CW

Ambrosia Rd

~~OP~~ 000 ~~H7~~ PVT

Form 6 HPS (Rev. 1961)

ROAD INVENTORY SHEET

Party Chief T. LANDON
Recorder W. WARFIELD
Chainman B. HOOPER

SCIENTIST CLIFFS

I-13
940.5 - 245.5

PJT
Road No. ~~OP~~ 177
Name South Beach Rd
Sheet No. 1 OF 1
Date 6-19-69
County CALVERT

UNASSIGNED
NOW PVT 88-EX



Form 6 HPS (Rev. 1961)

ROAD INVENTORY SHEET

Party Chief T. LANDON
Recorder W. WARFIELD
Chainman B HOOPER

SCIENTIST CLIFFS
1-13
940-246

PVT
Road No. ~~OP~~ 120
Name Aster Rd
Sheet No. 1 OF 1
Date 6-19-69
County CALVERT

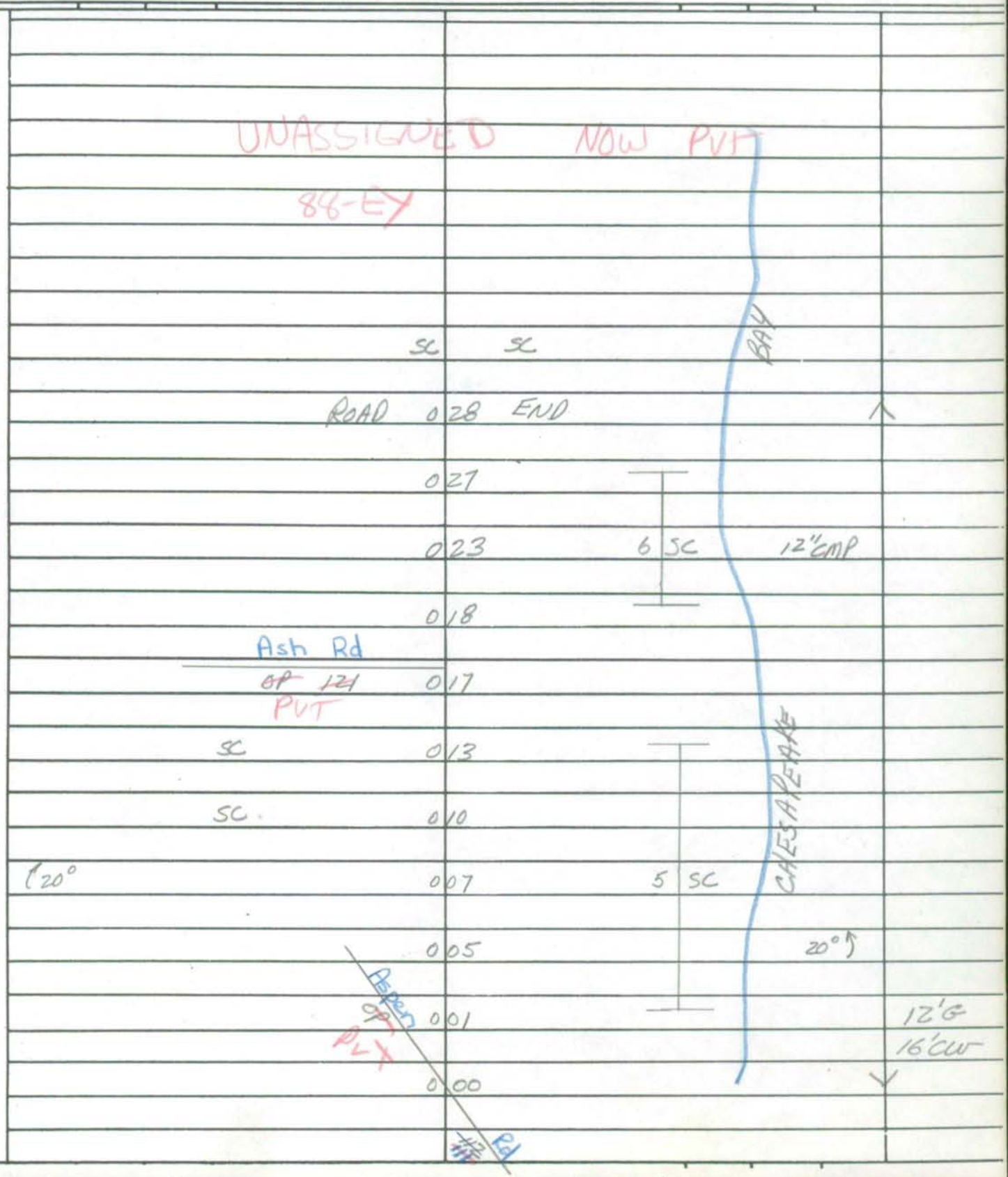

Form 6 HPS (Rev. 1961)

ROAD INVENTORY SHEET

PVT

Party Chief T. LANDON
Recorder W. WARFIELD
Chainman B. HOOPER

SCIENTIST CLIFFS

Z-13

940-247

Road No. ~~OP 121~~
Name Ash Rd
Sheet No. 1 OF 1
Date 6-19-69
County CALVERT

UNASSIGNED - NOW PVT

88-EX

W

Aspen		Rd		
PVT ~~OP~~	0	04	~~112~~ 111	
	0	02	SC	16'6
Aster		Rd		22'CW
PVT ~~OP~~	0	00	~~120~~	

Form 6 HPS (Rev. 1961)

ROAD INVENTORY SHEET

PUT

Party Chief T. LANDON
Recorder W. WARFIELD
Chainman B. HOOPER

SCIENTIST CLIFFS

I-13

939-247

Road No. ~~OP 132~~
Name Abelia Rd
Sheet No. 1 OF 1
Date 6-19-69
County CALVERT

UNASSIGNED

NOW PUT - ~~88-EX~~

N

N

ROAD 005 END SC

004 50°

SC 001 12' G 16' CW

Aspen

~~OP~~ PVT 000 Rd

~~11~~ 12

Form 6 HPS (Rev. 1961)

ROAD INVENTORY SHEET

Party Chief T. LANDON
Recorder W. WARFIELD
Chainman B. HOOPER

KENWOOD BEACH

I-13

942-243

Road No. OP 123
Name
Sheet No. 1 OF 1
Date 6-19-69
County CALVERT

	ROAD	0	06 END	
			6 SC	
		0	03	110°
				12'D
55°	(Government	0	01 RUN	16'CW
	KENWOOD		BEACH RD.)	
	MD	0	00 509	

BAY

CHESAPEAKE

Form 6 HPS (Rev. 1961)

ROAD INVENTORY SHEET

Party Chief T. LANDON
Recorder W. WARFIELD
Chainman B. HOOPER

KENWOOD BEACH

Road No. OP 124
Name
Sheet No. 1 OF 1
Date 6-19-69
County CALVERT

941.5-243

UNASSIGNED NOW PULL

CO 656

S 5-44 (NORTH AVE)

SC	ROAD	018	END	SC
SC		017		SC
		015		SC
		013		SC
SC		011		
SC-200' SC		010		
↑20°	OP	008	126	
		007		
5 SC	KENWOOD CO.	001	3 SC	12'E 16'CW
		000	BEACH RD	

Form 6 HPS (Rev. 1961)

ROAD INVENTORY SHEET

Party Chief T. LANDON
Recorder W. WARFIELD
Chainman B. HOOPER

KENWOOD BEACH

Road No. OP 125
Name
Sheet No. 1 of 1
Date 6-19-69
County CALVERT

942 - 242.5

UNASSIGNED

~~ROLL~~

NOW CO 658 ST

(~~NORTH AVE~~ BAYVIEW)

(85 ~~LN~~ 37)

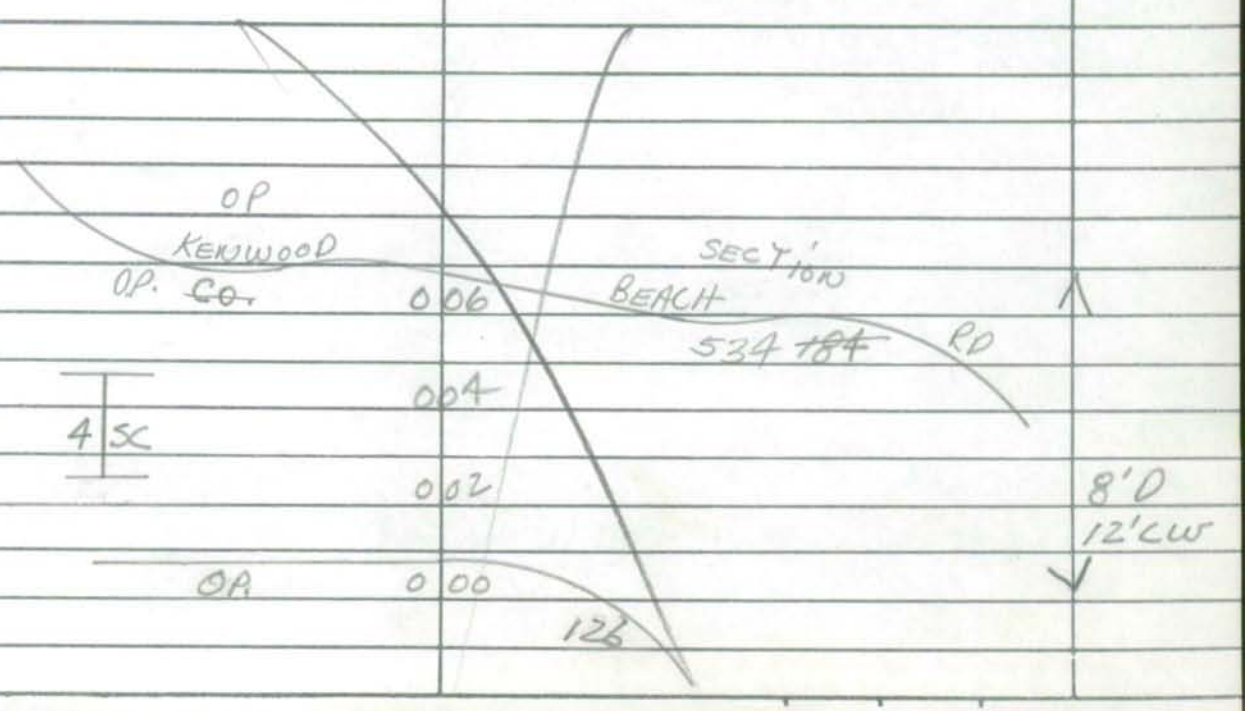

SHA 51.3 - 8 Revised
4.83

MARYLAND STATE HIGHWAY ADMINISTRATION

ROAD INVENTORY SHEET

Party Chief _____ Road No. OP 126
Recorder _____ Road Name _____
Assistant _____ County CALVERT
Map No./Dir. 1 Date _____
State Coordinates _____ Sheet No. _____ OF _____

SYSTEM				TRAFFIC		LINE DIAGRAM	TRAFFIC			PAVEMENT DATA
FED. AID.	FUNCT. CLASS.	HWY. SYS.	HPMS SAMPLE	PRKG. REST.	COM/IND. ACCESS		CONTROL	COM/IND. ACCESS	PRKG. REST.	
						See INV.				
						Of Co 657				
						85-48				

TRAFFIC CODES

TRAFFIC CONTROLS: STOP SIGN=SS, TRAFFIC LIGHT=T.L., FLASHING RED BALL=F.R.

TRAFFIC CODES

PARKING RESTRICTIONS: A.M. PEAK, P.M. PEAK, A.M./P.M. PEAK, NO PARKING ANYTIME=N.P., COMM/IND. ACCESS=E

SYSTEM				TRAFFIC		LINE DIAGRAM	TRAFFIC				PAVEMENT DATA
FED. AID.	FUNCT. CLASS.	HWY. SYS.	HPMS SAMPLE	PRK.G. REST.	COM/IND ACCESS		CONTROL	COM/IND ACCESS	PRK.G. REST.		

SHA 51.3 - 8 Revised
4.83

MARYLAND STATE HIGHWAY ADMINISTRATION

ROAD INVENTORY SHEET

Party Chief _____
Recorder _____
Assistant _____
Map No./Dir. 1
State Coordinates _____

Road No. OP 127
Road Name _____
County CALVERT
Date _____
Sheet No. _____ OF _____

SYSTEM				TRAFFIC		LINE DIAGRAM	TRAFFIC			PAVEMENT DATA
FED. AID.	FUNCT. CLASS.	HWY. SYS.	HPMS SAMPLE	PRKG. REST.	COM/IND. ACCESS		CONTROL	COM/IND. ACCESS	PRKG. REST.	
						See INV. OF C664 85-43				

TRAFFIC CODES

TRAFFIC CONTROLS: STOP SIGN=SS,
TRAFFIC LIGHT=T.L.,
FLASHING RED BALL=F.R.

TRAFFIC CODES

PARKING RESTRICTIONS: A.M. PEAK,
P.M. PEAK, A.M./P.M. PEAK, NO PARKING
ANYTIME=N.P., COMM/IND. ACCESS=E

SYSTEM				TRAFFIC		LINE DIAGRAM	TRAFFIC			PAVEMENT DATA
FED. AID.	FUNCT. CLASS.	HWY. SYS.	HPMS SAMPLE	PRK.G. REST.	COM/IND ACCESS		CONTROL	COM/IND ACCESS	PRK.G. REST.	

Form 6 HPS (Rev. 1961)

ROAD INVENTORY SHEET

Party Chief T. LANDON
Recorder W. WARFIELD
Chainman B. HOOPER

KENWOOD BEACH

Road No. OP 128
Name
Sheet No. 1 OF 1
Date 6-19-69
County CALVERT

942-242

UNASSIGNED
NOW PART
OF 658
857

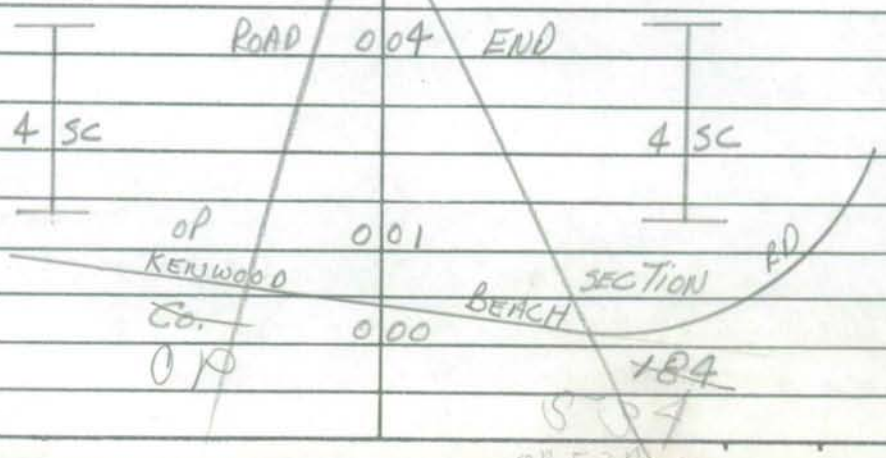

SHA 51.3-8
11-15-72

STATE HIGHWAY ADMINISTRATION OF MARYLAND

ROAD INVENTORY SHEET

Party Chief: T. Landen
Recorder: F. Rhodes
Helper: Copied by P.B from Co 282 Inv.

Map No. G-05

Road No. OP 129
Road Name Western Shore Blvd.
Sheet No. 1 of 1
Date 3-10-76
County Calvert
State Coordinates 939-240

NOW CO. 501

80-39

H Road 140 END 15" CMP

P.T.
85°
P.C.

133
130
Dogwood DR.
125 OP 130
123
90°
118
116
12' E
16' CW
H 114 14 SC-50'
107
3 SC
103 Berry Lane
OP ~~130~~ 516

E

N
N

SHA 51.3-8
11-15-72

ROAD INVENTORY SHEET

Road No. _____
Road Name _____
Sheet No. _____
Date _____
County _____
State Coordinates _____

SHA 51.3-8
11-15-72

STATE HIGHWAY ADMINISTRATION OF MARYLAND

ROAD INVENTORY SHEET

BERRY LANE

Party Chief: T. London
Recorder: E. Rhodes
Helper:

Road No.: O.P. 130
Road Name: Dogwood Drive
Sheet No.: 1 of 1
Date: 3-10-76
County: Calvert
State Coordinates: 944.5 - 237

Map No. 605
Western Shore Estates

SEE NEW INV.
80-42+43

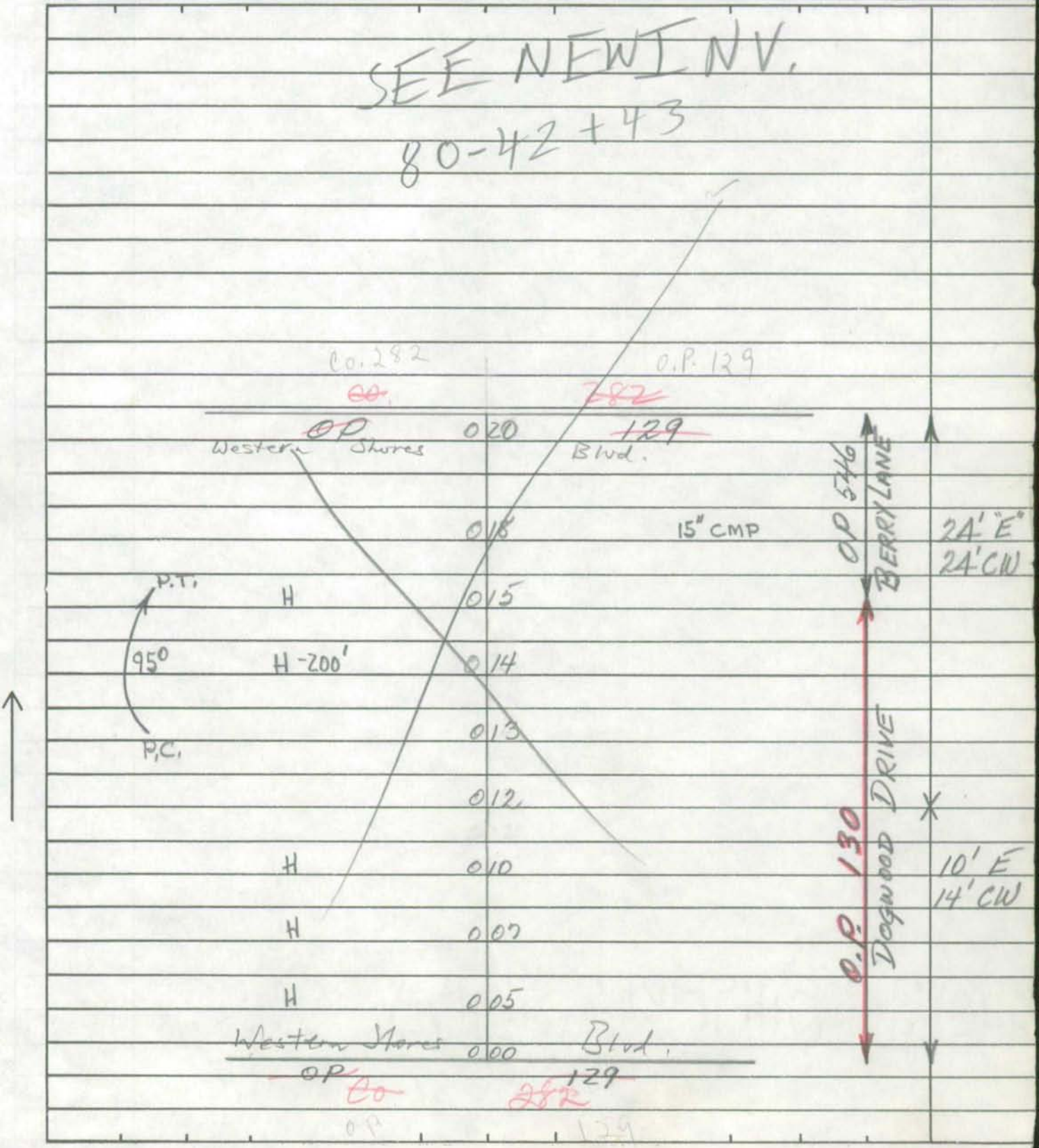

SHA 51.3-8
11-15-72

ROAD INVENTORY SHEET

Road No. _____
Road Name _____
Sheet No. _____
Date _____
County _____
State Coordinates _____

Form 6 HPS (Rev. 1961)

ROAD INVENTORY SHEET

Party Chief T. LANDON
Recorder W. WARFIELD
Chainman B. HOOPER

Z-13
941-236.5

Road No. OP 131
Name
Sheet No. 1 OF 1
Date 6-19-69
County CALVERT

E

F-400' (MEAN) H ROAD	0 28 END	
	0 13 H	
	ISLAND RD. 965 ±	10'E 14'CW
SOLOMONS MD	0 00	

Form 6 HPS (Rev. 1961)

ROAD INVENTORY SHEET

Party Chief T. LANDON
Recorder W. WARFIELD
Chainman B. HOOPER

I-13
943-233

Road No. OP 132
Name
Sheet No. 1 OF 1
Date 6-24-69
County CALVERT

		F	
TH ROAD	0	83. END	^
↑90°	0	61	10'D 14'CW
H	0	47	X
	0	41	10° ↑
↑30°	0	36	
		PVT. RD 0	
	0	25 8'D 38	H
	0	19	85° ↑
H	0	10 RD 70	14'E 20'CW
CALVERT BEACH CO.	0	00	v

Form 6 HPS (Rev. 1961)

ROAD INVENTORY SHEET

Party Chief T. LANDON
Recorder W. WARFIELD
Chainman B. HOOPER

I-13

995.5-233

Road No. OP 133
Name
Sheet No. 1 OF 1
Date 6-19-69
County CALVERT

SHA 51.3-8
11-15-72

STATE HIGHWAY ADMINISTRATION OF MARYLAND

ROAD INVENTORY SHEET

Party Chief _____
Recorder _____
Helper _____

Map No. _____

Road No. OP 134
Road Name _____
Sheet No. _____
Date _____
County CALVERT
State Coordinates _____

See Inventory

OC Co 576

82-24

SHA 51.3-8
11-15-72

ROAD INVENTORY SHEET

Road No. _____
Road Name _____
Sheet No. _____
Date _____
County _____
State Coordinates _____

SHA 51.3-8
11-15-72

STATE HIGHWAY ADMINISTRATION OF MARYLAND

ROAD INVENTORY SHEET

Party Chief _____
Recorder _____
Helper _____

Map No. _____

Road No. OP135
Road Name _____
Sheet No. _____
Date _____
County CALVERT
State Coordinates _____

UNASSIGNED

Now Co. 577

82-23

SHA 51.3-8
11-15-72

ROAD INVENTORY SHEET

Road No. _____
Road Name _____
Sheet No. _____
Date _____
County _____
State Coordinates _____

SHA 51.3-8
11-15-72

STATE HIGHWAY ADMINISTRATION OF MARYLAND

ROAD INVENTORY SHEET

Party Chief _____
Recorder _____
Helper _____

Map No. _____

Road No. OP136
Road Name _____
Sheet No. _____
Date _____
County CALVERT
State Coordinates _____

UNASSIGNED

Now Co. 578

82-23

SHA 51.3-8
11-15-72

ROAD INVENTORY SHEET

Road No. _____
Road Name _____
Sheet No. _____
Date _____
County _____
State Coordinates _____

CALVERT COUNTY

OP 137

SEE INVENTORY

OF

CO 1174

BEACH DR

01-02 CO (0.00-0.12)

SHA 51.3-8
11-15-72

STATE HIGHWAY ADMINISTRATION OF MARYLAND

ROAD INVENTORY SHEET

Party Chief _____
Recorder _____
Helper _____

Map No. _____

Road No. OP 138
Road Name _____
Sheet No. _____
Date _____
County _____
State Coordinates _____

UNASSIGNED

NOW CO. 439

79-56

SHA 51.3-8
11-15-72

ROAD INVENTORY SHEET

Road No. _____
Road Name _____
Sheet No. _____
Date _____
County _____
State Coordinates _____

SHA 51.3-8
11-15-72

STATE HIGHWAY ADMINISTRATION OF MARYLAND

ROAD INVENTORY SHEET

Party Chief _____
Recorder _____
Helper _____

Map No. _____

Road No. OP 139
Road Name _____
Sheet No. _____
Date _____
County _____
State Coordinates _____

UNASSIGNED

NOW CO. 438

79-55

SHA 51.3-8
11-15-72

ROAD INVENTORY SHEET

Road No. _____
Road Name _____
Sheet No. _____
Date _____
County _____
State Coordinates _____

SHA 51.3-8
11-15-72

STATE HIGHWAY ADMINISTRATION OF MARYLAND

ROAD INVENTORY SHEET

Party Chief _____
Recorder _____
Helper _____

Map No. _____

Road No. OP 140
Road Name _____
Sheet No. _____
Date _____
County _____
State Coordinates _____

NOW
CO. 437

79-60

SHA 51.3-8
11-15-72

ROAD INVENTORY SHEET

Road No. _____
Road Name _____
Sheet No. _____
Date _____
County _____
State Coordinates _____

SHA 51.3-8
11-15-72

STATE HIGHWAY ADMINISTRATION OF MARYLAND

ROAD INVENTORY SHEET

Party Chief _____
Recorder _____
Helper _____

Map No. _____

Road No. OP 141
Road Name _____
Sheet No. _____
Date _____
County _____
State Coordinates _____

NOW PART CO.
444 + PART CO.
445
79-EXTRA #7

SHA 51.3-8
11-15-72

ROAD INVENTORY SHEET

Road No. _____
Road Name _____
Sheet No. _____
Date _____
County _____
State Coordinates _____

SHA 51.3-8
11-15-72

STATE HIGHWAY ADMINISTRATION OF MARYLAND

ROAD INVENTORY SHEET

Party Chief _____
Recorder _____
Helper _____

Map No. _____

Road No. OP 142
Road Name _____
Sheet No. _____
Date _____
County _____
State Coordinates _____

NOW CO. 444

79 EXTRA #7

SHA 51.3-8
11-15-72

ROAD INVENTORY SHEET

Road No. _____
Road Name _____
Sheet No. _____
Date _____
County _____
State Coordinates _____

Form 6 HPS (Rev. 1961)

ROAD INVENTORY SHEET

Party Chief T. LANDON
Recorder W. WARFIELD
Chainman B. HOOPER

LONG BEACH

J-13
950.5-231

Road No. OP 143
Name
Sheet No. 1 OF 1
Date 6-24-69
County CALVERT

ABANDONED
GPS-02
7-11-02
GO/RI

CHESAPEAKE BAY

N

		D	E		
H	CUL	0	04	SAC	
H		0	02	H	
~~OP~~ CO.		0	01	H	14'G 18'CWS
		0	00		

SHA 51.3-8
11-15-72

STATE HIGHWAY ADMINISTRATION OF MARYLAND

ROAD INVENTORY SHEET

Party Chief _____
Recorder _____
Helper _____

Map No. _____

Road No. OP 144
Road Name _____
Sheet No. _____
Date _____
County _____
State Coordinates _____

NOW CO. 436

79-62

SHA 51.3-8
11-15-72

ROAD INVENTORY SHEET

Road No. _____
Road Name _____
Sheet No. _____
Date _____
County _____
State Coordinates _____

SHA 51.3-8
11-15-72

STATE HIGHWAY ADMINISTRATION OF MARYLAND

ROAD INVENTORY SHEET

Party Chief _____
Recorder _____
Helper _____

Map No. _____

Road No. OP 145
Road Name _____
Sheet No. _____
Date _____
County _____
State Coordinates _____

NOW CO. 435

79-66

SHA 51.3-8
11-15-72

ROAD INVENTORY SHEET

Road No. _____
Road Name _____
Sheet No. _____
Date _____
County _____
State Coordinates _____

SHA 51.3-8
11-15-72

STATE HIGHWAY ADMINISTRATION OF MARYLAND

ROAD INVENTORY SHEET

Party Chief _____
Recorder _____
Helper _____

Map No. _____

Road No. OP 146
Road Name _____
Sheet No. _____
Date _____
County _____
State Coordinates _____

NOW CO. 434

7965

SHA 51.3-8
11-15-72

ROAD INVENTORY SHEET

Road No. _____
Road Name _____
Sheet No. _____
Date _____
County _____
State Coordinates _____

OP 147

Calvert County

UNASSIGNED

NOW

CO 1125

FOREST RD

00-45 CO

4-11-2001

Form 6 HPS (Rev. 1961)

2000 COEX #4
03-14-01
SS/AG

ROAD INVENTORY SHEET

Party Chief T. LANDON
Recorder W. WARFIELD
Chainman B. HOOPER

LONG BEACH

J-13

950.5-228

Road No. OP 148
Name POPLAR RD
Sheet No. 1 OF 1
Date 6-25-69
County CALVERT

SE	ROAD	019	END	
		017	SC - (VAC.)	
	H	014		
		009	H	
	H	006		
		003	SC	
	H of LONG BEACH	001		9'D
	Co. ~~OP~~	CO. 000	~~SECTION~~ DR. ~~71~~ 1166 ~~71~~ (2000 COEX #4)	12'CW

Form 6 HPS (Rev. 1961)

2000 00 EX #4
03-14-01
SS/AQ

ROAD INVENTORY SHEET

Party Chief T. LANDON
Recorder W. WARFIELD
Chainman B. HOOPER

LONG BEACH

J-13

950.5-228.5

Road No. OP 149
Name FIR RD
Sheet No. 1 OF 1
Date 6-25-69
County CALVERT

	ROAD	0 23	END	
		0 21		
	H	0 20	3 H	
SE	H	0 19		
	H	0 17		
	H	0 13		
		0 08	H	
		0 05	H	
		0 03	H	
		0 00		

OP LONG CO. CO. ~~OP~~

SECTION DR.
BEACH 1166 ~~516~~ ~~71~~ (2000 00 EX #4)
~~71~~

12'0
16'CW

OP 150

Calvert County

UNASSIGNED

NOW

CO 1121

LOCUST RD

00-41 CO

4-11-2001

Form 6 HPS (Rev. 1961)

ROAD INVENTORY SHEET

Party Chief L. LANDON
Recorder W. WARFIELD
Chainman R. HOOPER

LONG BEACH

J-13

951-228.5

Road No. OP 151
Name SOUTH HARBOR DR
Sheet No. 1 OF 1
Date 6-25-61
County CALVERT

	BOAT HARBOR		
ROAD	027	END	
	025	H	
	024	H-500'	
S 15	023	PROPOSED RD LILAC CR.	
	020	H	
PT 45° PC	018		16'G 22'CW
	014		15'I 20'C-W
ELM CO ~~OP~~ 457	011	RD. OP 155	
PT 45° PC	009		22'I 28'C-W
	004		~~14'G~~ ~~18'CW~~
	000		

LONG BEACH OP CO OP

SECTION DR

CO 432

OP 152

Calvert County

UNASSIGNED

NOW

CO 1123

Hill Rd

00-43 CO

4-30-2001

CALVERT COUNTY

OP 153

SEE INVENTORY

OF

CO 1124

HICKORY RD

00-44 CO

04-11-2001

Form 6 HPS (Rev. 1961)

2000 CO EX #4
08-14-01
SS/AQ

ROAD INVENTORY SHEET

Party Chief T. LANDON
Recorder W. WARFIELD
Chainman B. HOOPER

LONG BEACH

J-13
952-228

Road No. OP 154
Name BAYVIEW RD
Sheet No. 1 OF 1
Date 6-25-69
County CALVERT

~~OP~~ LONG BEACH			~~SECTION~~		
~~CO~~ ~~OP~~ CO.	0	22	~~91~~ 1166 ~~51671~~ (2000 CO EX #4) DR.		
H	0	18	H	20°	
PINE RD					
OP 158	0	17			
H	0	16	H		
	0	14		15°	
	0	12	H		
	0	11	H		
H	0	10	H		
	0	07	H		
15° H	0	06			
	0	04	H		
~~OP~~ HILL Co	0	03		85°	12'G 14'CW
	0	00	RD		
			~~DR~~ 1123 @.16		

E

OP 155

CALVERT COUNTY

SEE INVENTORY OF

CO 433

ELM RD

Rewritten (10/26/90) by JEL

SHA 51.3 - 8 Revised
4.83

MARYLAND STATE HIGHWAY ADMINISTRATION

ROAD INVENTORY SHEET

Party Chief: T. Landon
Recorder: W. Warfield
Assistant: B. Hooper
Map No./Dir.: J-13/SW
State Coordinates: 952-229

Road No.: OP 156
Road Name: Dogwood Rd
County: Calvert County
Date: 6-24-69
Sheet No.: 1 OF 1

TRAFFIC CODES
TRAFFIC CONTROLS: STOP SIGN=SS, TRAFFIC LIGHT=T.L., FLASHING RED BALL=F.R.

TRAFFIC CODES
PARKING RESTRICTIONS: A.M. PEAK, P.M. PEAK, A.M./P.M. PEAK, NO PARKING ANYTIME=N.P., COMM/IND. ACCESS=E

SYSTEM: FED. AID.	SYSTEM: FUNCT. CLASS.	SYSTEM: HWY. SYS.	SYSTEM: HPMS SAMPLE	TRAFFIC: PRKG. REST.	TRAFFIC: COM/IND. ACCESS	LINE DIAGRAM	TRAFFIC: CONTROL	TRAFFIC: COM/IND. ACCESS	TRAFFIC: PRKG. REST.	PAVEMENT DATA
						Chesapeake Pkwy				
						H OP 672 013				
						H 012				
						011 H				
						Hickory Rd				
						Co ~~OP~~ 008 ~~153~~ 1124 @.18				12' G 14' CW
						007				
						3 H 004				
						5 H				
						003				
						Bayside Rd				
						Co ~~OP~~ 000 ~~568~~ 1122 @.08				

NON FIA RURAL LOCAL

SYSTEM				TRAFFIC		LINE DIAGRAM	TRAFFIC				PAVEMENT DATA
FED. AID.	FUNCT. CLASS.	HWY. SYS.	HPMS SAMPLE	PRK'G. REST.	COM/IND ACCESS		CONTROL	COM/IND ACCESS	PRK'G. REST.		

Form 6 HPS (Rev. 1961)

ROAD INVENTORY SHEET

Party Chief T. LANDON
Recorder W. WARFIELD
Chainman B. HOOPER

LONG BEACH
J-13
951.5 - 229.5

Road No. OP 157
Name LILAC RD
Sheet No. 1 OF 1
Date 6-19-69
County CALVERT

SW			
		Proposed	
HICKORY		RD.	
CO ~~X~~	008	1124 e.14 ~~183~~	
H	007		
	006	H	
	005	H	
H	003	H	12'6
BAYSIDE		RD	14'CW
CO ~~X~~	000	~~155~~ ~~548~~ 1122 @.13	

Form 6 HPS (Rev. 1961)

ROAD INVENTORY SHEET

Party Chief T. LANDON
Recorder W. WARFIELD
Chainman B. HOOPER

LONG BEACH
J-13

951.5 - 228.5

Road No. OP 158
Name PINE RD
Sheet No. 1 OF 1
Date 6-25-69
County CALVERT

N

BAY VIEW
OP
0 09
154 RD
0 07 SC
H 0 06 H
0 04 H
H 0 02
HILL 0 01 RD 1123 H 12'G
CO ~~OP~~ ~~152~~ 14'CW
0 00

Form 6 HPS (Rev. 1961)

ROAD INVENTORY SHEET

Party Chief T. LANDON
Recorder W. WARFIELD
Chainman B. HOOPER

LONG BEACH
5-13
952-228

Road No. OP 159
Name LAUREL RD
Sheet No. 1 OF 1
Date 6-25-69
County CALVERT

N				
		ROAD	008 END	^
	H		007	
			006 H	
			005 H	
PT	H		004	
105°	H		003	
PC			002 H	
	H		001	12'a
	HILL		RD	14'cw
	~~PT~~ CO		000 ~~PT~~ 1123	v

Rewritten (10-26-90) JEL

2000 CO EX #4
03-14-01
SS/AQ

SHA 51.3 - 8 Revised
4.83

MARYLAND STATE HIGHWAY ADMINISTRATION

ROAD INVENTORY SHEET

Party Chief: T. LANDON
Recorder: W. Warfield
Assistant: B. Hooter
Map No./Dir.: J-13 / SW
State Coordinates: 953-2285

Road No.: OP 160
Road Name: Cypress Rd
County: Calvert County
Date: 6-25-69
Sheet No.: 1 OF 1

TRAFFIC CODES
TRAFFIC CONTROLS: STOP SIGN=SS, TRAFFIC LIGHT=T.L., FLASHING RED BALL=F.R.

TRAFFIC CODES
PARKING RESTRICTIONS: A.M. PEAK, P.M. PEAK, A.M./P.M. PEAK, NO PARKING ANYTIME=N.P., COMM/IND. ACCESS=E

SYSTEM				TRAFFIC		LINE DIAGRAM	TRAFFIC			PAVEMENT DATA
FED. AID.	FUNCT CLASS.	HWY. SYS.	HPMS SAMPLE	PKG. REST.	COM/IND. ACCESS		CONTROL	COM/IND. ACCESS	PKG. REST.	
						0.00 Cedar Rd / OP 673				
						0.10				
						NON F/A RURAL LOCAL				
						0.06 PT				10' E
						60°				14' CW
						0.03 PC				
						Long Beach DR Q245				
						~~OP~~ ~~SS~~ OP 0.00 ~~EX~~ ~~#~~ (2000 CO EX #4) 516 ~~1166~~				

SYSTEM				TRAFFIC		LINE DIAGRAM	TRAFFIC			PAVEMENT DATA
FED. AID.	FUNCT. CLASS.	HWY. SYS.	HPMS SAMPLE	PRKG. REST.	COM/IND ACCESS		CONTROL	COM/IND ACCESS	PRKG. REST.	

Rewritten (10-26-90) JEL

2000 COEX #4
03-14-01
SS/AQ

SHA 51.3 - 8 Revised
4.83

MARYLAND STATE HIGHWAY ADMINISTRATION

ROAD INVENTORY SHEET

Party Chief: T. Lawdon
Recorder: W. Warfield
Assistant: B. Hooper
Map No./Dir.: J-13/SW
State Coordinates: 953-228.5

Road No.: OP 161
Road Name: Walnut Rd
County: Calvert County
Date: 6-25-69
Sheet No.: 1 OF 1

TRAFFIC CODES
TRAFFIC CONTROLS: STOP SIGN=S.S., TRAFFIC LIGHT=T.L., FLASHING RED BALL=F.R.

TRAFFIC CODES
PARKING RESTRICTIONS: A.M. PEAK, P.M. PEAK, A.M./P.M. PEAK, NO PARKING ANYTIME=N.P., COMM/IND. ACCESS=E

SYSTEM: FED. AID.	SYSTEM: FUNCT. CLASS.	SYSTEM: HWY. SYS.	SYSTEM: HPMS SAMPLE	TRAFFIC: PRKG. REST.	TRAFFIC: COM/IND. ACCESS	LINE DIAGRAM	TRAFFIC: CONTROL	TRAFFIC: COM/IND. ACCESS	TRAFFIC: PRKG. REST.	PAVEMENT DATA
NON F/A	RURAL LOCAL					0.14				
						~~Beech Rd~~ @ 0.00 OP 674				8' D 12' CW
						0.10 PT				
						75°				
						0.08 PC				
										12' E 14' CW
						Long Beach DR @ 253				
						OP 0.00 516 (2000 COEX #4)				

SYSTEM				TRAFFIC		LINE DIAGRAM	TRAFFIC				PAVEMENT DATA
FED. AID.	FUNCT. CLASS.	HWY. SYS.	HPMS SAMPLE	PRKG. REST.	COM/IND ACCESS		CONTROL	COM/IND ACCESS	PRKG. REST.		

Form 6 HPS (Rev. 1961)

2000COEX#4
03-14-01
SSHAQ

ROAD INVENTORY SHEET

Party Chief T. LANDON
Recorder W. WARFIELD
Chainman B. HOOPER

LONG BEACH

J-13

953-228

Road No. OP 162
Name BAYBERRY RD
Sheet No. 10F1
Date 6-25-69
County CALVERT

SW

ROAD 0 05 END

0 04 H

0 03 H

H 0 02

OP. SECTION 12'E
LONG BEACH DR 16'CW
CO. 0 00 71 (2000 COEX#4)
OP 516

Form 6 HPS (Rev. 1961)

ROAD INVENTORY SHEET

Party Chief T. LANDON
Recorder W. WARFIELD
Chainman B. HOOPER

WHITE SANDS

J-13

954-216.5

Road No. OP 163
Name
Sheet No. 1 OF 3
Date 6-25-69
County CALVERT

UNASSIGNED

NOW CO 670

PT 30° PC		0 59		
		0 56		
		0 52		PT
	167	0 46	H	55°
		0 44	H	
	H	0 42		PC
20°	OP 168	0 39		
	H	0 37		
	H	0 31		PT 30° PC
		0 28		
PT 70° PC		0 23		
		0 19	H	
		0 12		PT 45° PC
		0 08		
15°	0.04/16'G	0 03		16'G 22'CW
	SOLOMONS	SPUR	ISLAND RD	
	MD	0 00	2	

Form 6 HPS (Rev. 1961)

ROAD INVENTORY SHEET

Party Chief T. LANDON
Recorder W. WARFIELD
Chainman B. HOOPER

Road No. OP 163
Name
Sheet No. 2 OF 3
Date 6-25-69
County CALVERT

PRC 40° PRC	141		PRC	12'I 16'CW
ONE WAY OP	139		PRC 60° PC	
164	135			14'G 20'CW
	130			
	125	OP 165	20°	
10° H	115			
	113	OP 166		
	110		PT 55° PC	
	105			
	101	H-200'	PT 40° PRC	
PRC 45° PC	094			
	083			
10°	078			
PVT. RD 9' E	076			
JOHNS CREEK H 028				
	073	15" CMP	15°	
20°	066			
				SAME

Form 6 HPS (Rev. 1961)

ROAD INVENTORY SHEET

Party Chief T. LANDON
Recorder W. WARFIELD
Chainman B. HOOPER

Road No. OP 163
Name
Sheet No. 3 OF 3
Date 6-25-69
County CALVERT

PT
30°
PRC
ONE-WAY
OP ← 151
148
164
H
PRC
130°
12'C
16'CW

Form 6 HPS (Rev. 1961)

ROAD INVENTORY SHEET

Party Chief T. LANDON
Recorder W. WARFIELD
Chainman B. HOOPER

WHITE SANDS

Road No. OP 164
Name
Sheet No. 1 OF 2
Date 6-25-69
County CALVERT

958.5 - 215.5

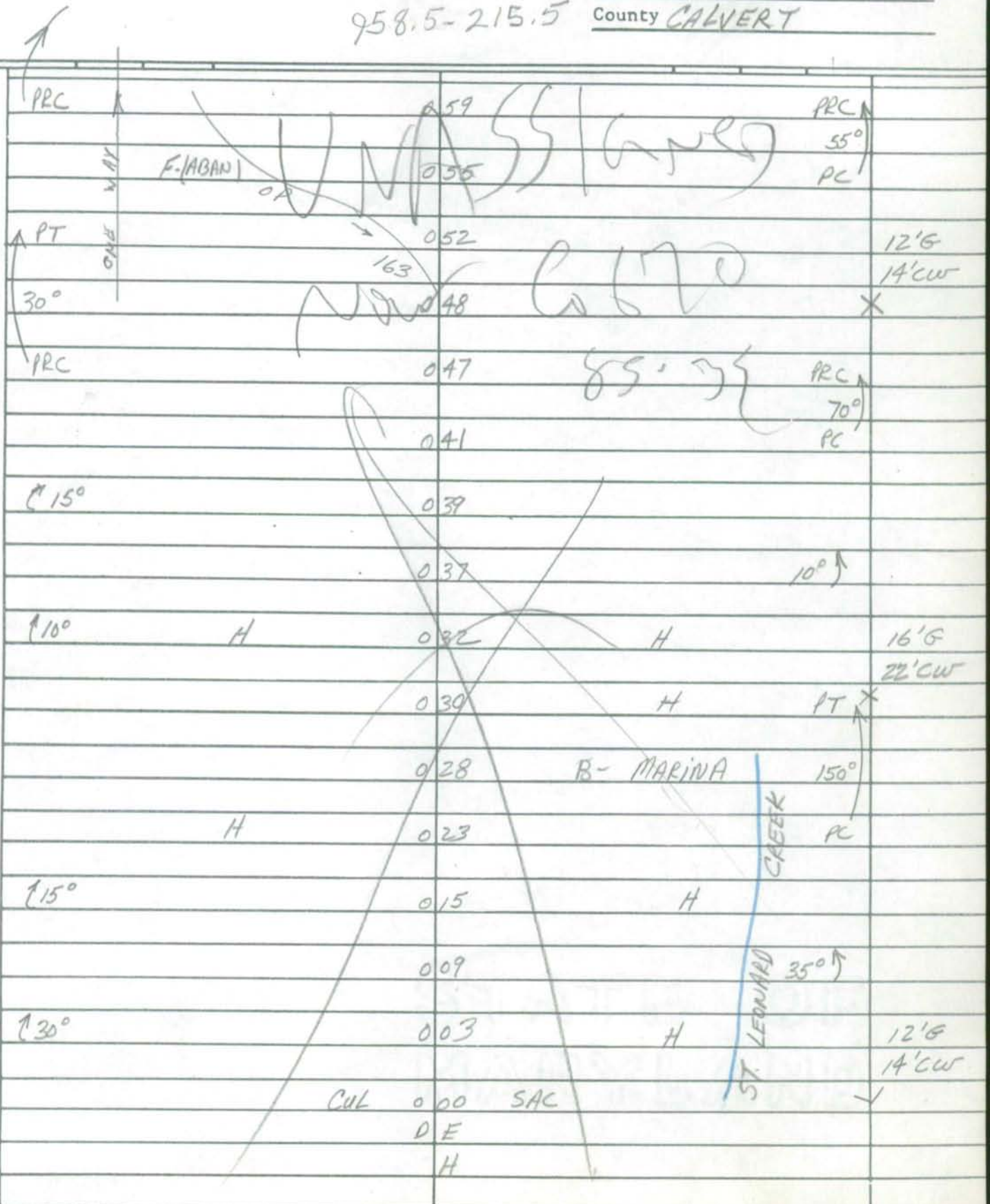

Form 6 HPS (Rev. 1961)

ROAD INVENTORY SHEET

Party Chief T. LANDON
Recorder W. WARFIELD
Chainman B. HOOPER

Road No. OP 164
Name
Sheet No. 2 OF 2
Date 6-25-69
County CALVERT



Form 6 HPS (Rev. 1961)

3-5-86 JE MB

ROAD INVENTORY SHEET

Party Chief TILANDON
Recorder W. WARFIELD
Chainman R. HOOPER

WHITE SANDS
J-13
949-216
~~949~~-216.5

Road No. OP 165
Name STABLE LANE
Sheet No. 1 OF 1
Date 6-25-69
County CALVERT

ROAD	0	29	END	H	
	0	25		H	
	0	23		SC-200'	
	0	20		PT	8'D
				135°	12'CW
	0	17		PC	
	0	14		PT	10'E
				20°	14'CW
PRC	0	11		PRC	
50°					
PC	0	06			12'E
					14'CW
WHITE SANDS DRIVE					
CO	0	00	670		

CREEK

ST. LEONARDS

SHA 51.3 - 8 Revised
4.83

MARYLAND STATE HIGHWAY ADMINISTRATION

ROAD INVENTORY SHEET

Party Chief _____
Recorder _____
Assistant _____
Map No./Dir. 1
State Coordinates _____

Road No. OP166
Road Name _____
County CALVERT
Date _____
Sheet No. _____ OF _____

SYSTEM				TRAFFIC		LINE DIAGRAM	TRAFFIC			PAVEMENT DATA
FED. AID.	FUNCT CLASS.	HWY. SYS.	HPMS SAMPLE	PRKG. REST.	COM/IND. ACCESS		CONTROL	COM/IND. ACCESS	PRKG. REST.	
						UNASSIGNED NON CO 672 85-86				

TRAFFIC CODES

TRAFFIC CONTROLS: STOP SIGN=SS, TRAFFIC LIGHT=T.L., FLASHING RED BALL=F.R.

TRAFFIC CODES

PARKING RESTRICTIONS: A.M. PEAK, P.M. PEAK, A.M./P.M. PEAK, NO PARKING ANYTIME=N.P., COMM/IND. ACCESS=E

SYSTEM				TRAFFIC		LINE DIAGRAM	TRAFFIC				PAVEMENT DATA
FED. AID.	FUNCT. CLASS.	HWY. SYS.	HPMS SAMPLE	PRK.G. REST.	COM/IND ACCESS		CONTROL	COM/IND ACCESS	PRK.G. REST.		

OP 167

CALVERT COUNTY

UNASSIGNED

NOW

CO 982, LAUREL DR

OP 168

CALVERT COUNTY

UNASSIGNED

NOW

CO 952, POPLAR RD.

95-51

Form 6 HPS (Rev. 1961)

ROAD INVENTORY SHEET

Party Chief T. LANDON
Recorder W. WARFIELD
Chainman B. HOOVER

Road No. OP 169
Name
Sheet No. 1 OF 1
Date 6-26-69
County CALVERT

973-212



	ROAD	0 97	END	
I		0 84	40° ↑	
		0 77	20° ↑	
↑15°		0 72		
		0 61	25° ↑	
↑20°		0 51		
		0 47	30° ↑	
↑20°	H 41 31 PVT. RD 0 0 8'D	0 27		
	H-700 (ACAM.) CAMP	0 25	30° ↑	12'E 16'CW
	Co.	0 00	CONOY RD	
			72	

Form 6 HPS (Rev. 1961)

ROAD INVENTORY SHEET

Party Chief TLANDON
Recorder W. WARFIELD
Chainman B. HOOPER

Road No. OP 170
Name
Sheet No. 1 OF 1
Date 6-26-69
County CALVERT

J-13

955-206

W

H

ROAD 0 14 END H

0 12 H

PVT. RD

0 10 8'D

F 0 18

SOLLERS CO.

8'D
12'CW

0 00

WH ARF

112 RD

Form 6 HPS (Rev. 1961)

93 Co. Ex. #9, #10
3-7-94
ALITM

ROAD INVENTORY SHEET

Party Chief T. LANDON
Recorder W. WARFIELD
Chainman R. HOOPER

J-13

946-202.5

Road No. OP 171
Name MEARS CREEK RD
Sheet No. 1 OF 1
Date 6-26-69
County CALVERT

			H	
5	ROAD	0	53 END	
	H	0	49	
		0	47	80° →
	↑ 50°	0	42	
		0	36	90° → 10'D 14'CW
	OP 172	0	33	H H-200'
		0	31	H-600'
			Martha's Way	
		0	28 PVT DRIVE	H-900'
		0	21	DR 18'D ~~DE~~ 16'CW
	(SOLLERS		Wharf RD)	
	CO.	0	00	
			112	

RIVER
PATUXENT

Form 6 HPS (Rev. 1961)

93 CO-EX-#9
3-7-94
AL/TM

ROAD INVENTORY SHEET

Party Chief T. LANDON
Recorder W. WARFIELD
Chainman B. HOOPER

J-13

945.5-201.5

Road No. OP 172
Name
Sheet No. 1 OF 1
Date 6-26-69
County CALVERT

S

PATUXENT. RIVER

H

ROAD	0	20	END
H	0	17	
	0	13	40°
	0	09	H
	0	07	H
MEARS CREEK		RD	
OP	0	00	

12'E
16'CW

Form 6 HPS (Rev. 1961)

ROAD INVENTORY SHEET

Party Chief T. LANDON
Recorder W. WARFIELD
Chairman B. HOOPER

COVE POINT

3-13
974.5-199

Road No. OP 173
Name PARK DR
Sheet No. 1 OF 1
Date 7-1-69
County CALVERT

H	ROAD 012	END	
H	010		
LIGHTHOUSE		BLVD.	
CO.	006	118	
		CALVERT BLVD #2	
	003	OP 184	
H	001	H	12'E 16'CW
	ROAD 000	END	
	XXX		
CHESAPEAKE		BAY	

Form 6 HPS (Rev. 1961)

ROAD INVENTORY SHEET

Party Chief T. LANDON
Recorder W. WARFIELD
Chainman B. HOOPER

COVE POINT
J-13
975-199

Road No. OP 174
Name BEACH DR.
Sheet No. 1 OF 1
Date 7-1-69
County CALVERT

ROAD	0	16	END SC	
H	0	14	H	
H	0	12	H	
	0	08	H	
LIGHT HOUSE CO.	0	07	BLVD 118	
CALVERT OP	0	03	BLVD #2 184	
				12'E
	0	01	H	16'CW
ROAD	0	00	END	
	X	XX		
CHESAPEAKE			BAY	

Form 6 HPS (Rev. 1961)

ROAD INVENTORY SHEET

Party Chief T. LANDON
Recorder W. WARFIELD
Chainman B. HOOPER

COVE POINT
J-13
975-199.5

Road No. OP 175
Name CHESAPEAKE DR
Sheet No. 1 OF 1
Date 7-1-69
County CALVERT

N	H-200'	ROAD	0 16	END H
	H		0 15	
	H		0 14	
	H		0 11	
			0 07	H
	LIGHTHOUSE			BLVD
	CO		0 06	118
	CALVERT			BLVD #2
	OP		0 03	184
		ROAD	0 00	END
			XXX	
	CHESAPEAKE			BAY

Form 6 HPS (Rev. 1961)

ROAD INVENTORY SHEET

Party Chief T. LANDON
Recorder W. WARFIELD
Chainman B. HOOPER

COVE POINT

J-13

975-200

Road No. OP 176
Name WEBSTER DR
Sheet No. 1 OF 1
Date 7-1-69
County CALVERT

ROAD	0	20	END H	
	0	15		
H	0	13	4 H	
	0	10		
LIGHT HOUSE			BLVD	
CO	0	07	118	
NW	0	05	H	
CALVERT BLVD #2				
OP 184	0	03		
			CALVERT BLVD #1	
	0	02	OP 183	
				12'E
	0	01	H	16'CW
ROAD	0	00	END	
		XXX		
CHESAPEAKE			BAY	

Form 6 HPS (Rev. 1961)

ROAD INVENTORY SHEET

Party Chief T. LANDON
Recorder W. WARFIELD
Chairman B. HOOPER

COVE POINT
J-13
9755-2005

Road No. OP 177
Name HOLLY DR
Sheet No. 1 OF 1
Date 7-1-69
County CALVERT

	ROAD.	017	END H	
		015		
		014	H	
4 H				
		011	H	
		009	H	
	LIGHT HOUSE		BLVD	
	CO.	006	118	
H		003		
	CALVERT		BLVD #1	12'E
	OP	002	183	16'CW
	ROAD	000	END	
		XXX		
	CHESAPEAKE		BAY	

Form 6 HPS (Rev. 1961)

ROAD INVENTORY SHEET

Party Chief T. LANDON
Recorder W. WARFIELD
Chainman B. HOOPER

COVE POINT
J-13
976-200.5

Road No. OP 178
Name CEDAR DR
Sheet No. 1 OF 1
Date 7-1-69
County CALVERT

H	ROAD	021	END H	
H		018	H	
H		016		
		014	12" CMP	
H		013		
		011	H	
		010	H	
LIGHTHOUSE			BLVD.	
CO.		007	118	
H		004		
CALVERT				12'E
OP		002	BLVD #1	16'CW
			183	
ROAD		000	END H	
		XXX		
CHESAPEAKE			BAY	

Form 6 HPS (Rev. 1961)

ROAD INVENTORY SHEET

Party Chief T. LANDON
Recorder W. WARFIELD
Chainman B. HOOPER

COVE POINT

J-13

976-201

Road No. OP 179
Name ELM DR.
Sheet No. 1 OF 1
Date 7-1-69
County CALVERT

H ROAD.	021	END	
	020	H	
SC	018	H	10'E 14'CW
	012	H	X
H	011	H	
LIGHTHOUSE CO.	007	BLVD. 118	
	005	H	
CALVERT OP	002	BLVD #1 183	12'E 16'CW
ROAD	000	END	
	XXX		
CHESAPEAKE		BAY	

Form 6 HPS (Rev. 1961)

ROAD INVENTORY SHEET

Party Chief T. LANDON
Recorder W. WARFIELD
Chainman B HOOPER

COVE POINT

5-13

976.5-201

Road No. OP 180
Name POPLAR DR
Sheet No. 1 OF 1
Date 7-1-69
County CALVERT

	ROAD 022	END
6 H		
	013	
LIGHTHOUSE		BLVD
CO.	008	118
CALVERT BLVD #1		
OP 183	002	
		CALVERT BLVD
H	001	OP 182
	ROAD 000	END
	XXX	
CHESAPEAKE		BAY

12'E
16'CW

Form 6 HPS (Rev. 1961)

ROAD INVENTORY SHEET

Party Chief T. LANDON
Recorder W. WARFIELD
Chainman B. HOOPER

COVE POINT
J-13
977-201.5

Road No. OP 181
Name HEMLOCK DR
Sheet No. 1 OF 1
Date 7-1-69
County CALVERT

	XXX		
ROAD	008	END	
	004	H.	
CALVERT BLVD			
OP ~~181~~ 182	003		
	002	H	
			12'E
	001	H	16'CW
ROAD	000	END	
	XXX		
CHESAPEAKE		BAY	

180
#1
176
#2

Form 6 HPS (Rev. 1961)

ROAD INVENTORY SHEET

Party Chief T. LANDON
Recorder W. WARFIELD
Chainman B. HOOPER

COVE POINT
J-13
976.5-201.5

Road No. OP 182
Name CALVERT BLVD
Sheet No. 1 OF 1
Date 7-1-69
County CALVERT

N

BAY

CHESAPEAKE

HEMLOCK			DR	X	
OP	0	11	181	X	↑
	0	09		H	
↱10°	0	06		H	
					12'E
H	0	03		H	16'CW
POPLAR			DR	X	
OP	0	00	180	X	↓

Form 6 HPS (Rev. 1961)

ROAD INVENTORY SHEET

Party Chief T. LANDON
Recorder W. WARFIELD
Chainman B. HOOKER

Road No. OP 183
Name CALVERT BLVD. #1
Sheet No. 1 OF 1
Date 7-1-69
County CALVERT

5-13
976.5-207

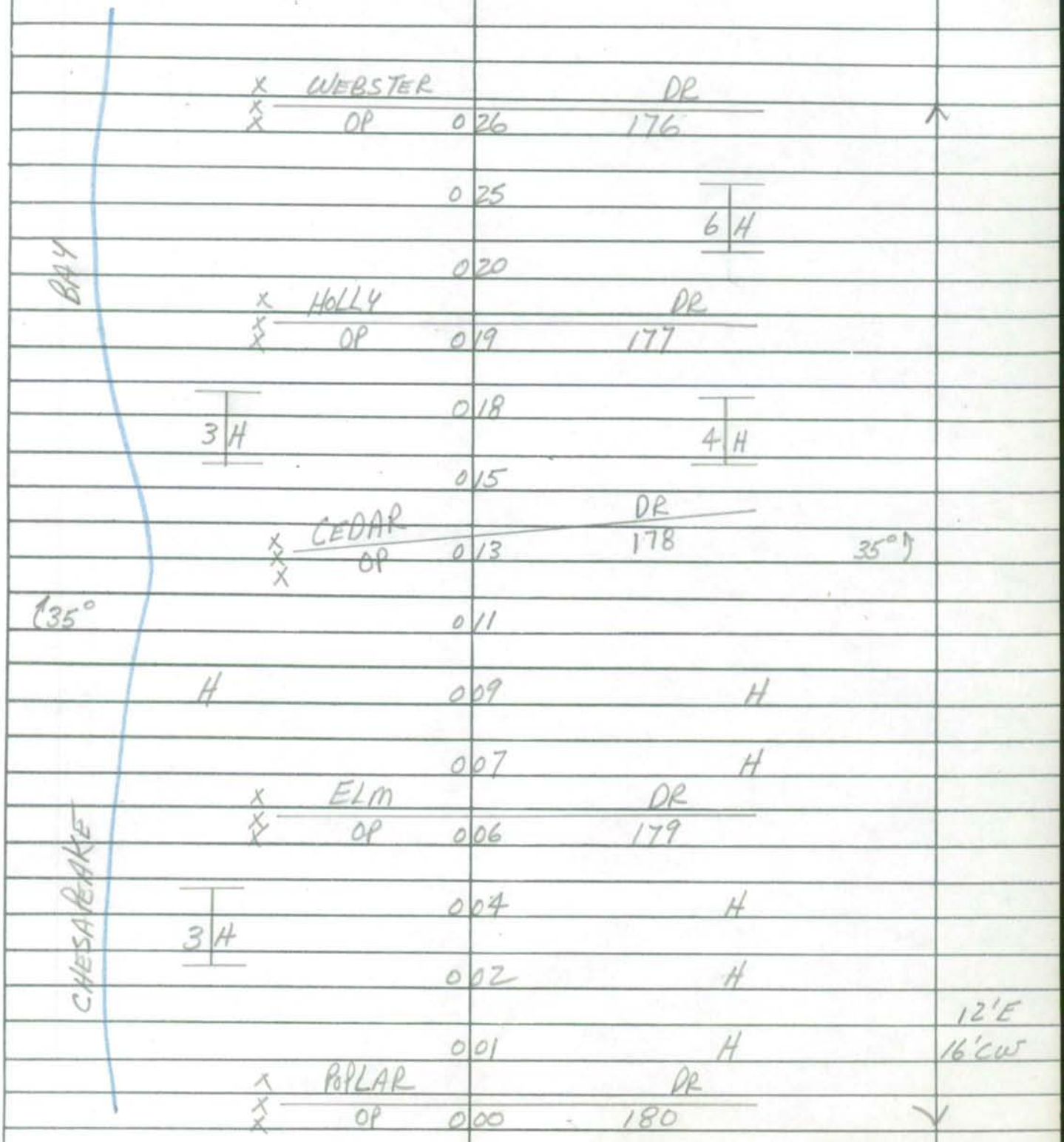

Form 6 HPS (Rev. 1961)

ROAD INVENTORY SHEET

Party Chief T. LANDON
Recorder W. WARFIELD
Chainman B. HOOPER

COVE POINT

5-13

975-200

Road No. Of 184
Name CALVERT BLVD. #2
Sheet No. 1 OF 1
Date 7-1-69
County CALVERT

	X PARK			DR	
	X OP	0	18	173	
BAY		0	15	H	
		0	14	H	
	H	0	13		
	X BEACH			DR	
	X OP	0	12	174	
		0	11		
		0	10	H	
	4 H				
		0	08	H	
		0	07	H	
CHESAPEAKE	X CHESAPEAKE			DR	
	X OP	0	06	175	
		0	04	H	
		0	03		
	3 H				12'E
		0	01	H	16'CW
	^ WEBSTER			DR	
	^ OP	0	00	176	

Form 6 HPS (Rev. 1961)

ROAD INVENTORY SHEET

Party Chief T. LANDON
Recorder W. WARFIELD
Chainman B. HOOPER

J-13

COVE POINT

950-197.5

Road No. OP 185
Name
Sheet No. 1 OF 1
Date 7-1-69
County CALVERT

S

HELLEN CREEK

URBAN LOCK

ROAD	0 52	END		
H	0 48			
H	0 44			
H	0 38		18" CMP	20°
55°	0 25			
	0 21		18" CMP	14' E 20' CW
TURNER		RD		
CO.	0 00	74		

SHA 51.3 - 8 Revised
4.83

MARYLAND STATE HIGHWAY ADMINISTRATION

ROAD INVENTORY SHEET

Party Chief _____
Recorder _____
Assistant _____
Map No./Dir. 1
State Coordinates _____

Road No. OP186
Road Name _____
County CALVERT
Date _____
Sheet No. _____ OF _____

SYSTEM				TRAFFIC		LINE DIAGRAM	TRAFFIC			PAVEMENT DATA
FED. AID.	FUNCT CLASS.	HWY. SYS.	HPMS SAMPLE	PRKG. REST.	COM/IND. ACCESS		CONTROL	COM/IND. ACCESS	PRKG. REST.	
						See INV Of Co 680 85-74				

TRAFFIC CODES

TRAFFIC CONTROLS: STOP SIGN=S, TRAFFIC LIGHT=T, L., FLASHING RED BALL=F, R.

TRAFFIC CODES

PARKING RESTRICTIONS: A.M. PEAK, P.M. PEAK, A.M./P.M. PEAK, NO PARKING ANYTIME=N, P., COMM/IND. ACCESS=E

SYSTEM				TRAFFIC		LINE DIAGRAM	TRAFFIC				PAVEMENT DATA
FED. AID.	FUNCT. CLASS.	HWY. SYS.	HPMS SAMPLE	PRKG. REST.	COM/IND ACCESS		CONTROL	COM/IND ACCESS	PRKG. REST.		

OP 187

UNASSIGNED

SHA 51.3-8
11-15-72

STATE HIGHWAY ADMINISTRATION OF MARYLAND

ROAD INVENTORY SHEET

Party Chief _____
Recorder _____
Helper _____

Map No. _____

Road No. OP 188
Road Name _____
Sheet No. _____
Date _____
County CALVERT
State Coordinates _____

UNASSIGNED

NOW 6509

HPS-39

HILLTOP RD - CA

79-80

SHA 51.3-8
11-15-72

ROAD INVENTORY SHEET

Road No. _____
Road Name _____
Sheet No. _____
Date _____
County _____
State Coordinates _____

Form 6 HPS (Rev. 1961)

ROAD INVENTORY SHEET

Party Chief T. LANDON
Recorder W. WARFIELD
Chainman B. HOOPER

J-13
COVE POINT
957-183.5

Road No. OP 189
Name
Sheet No. 1 OF 1
Date 7-1-69
County CALVERT

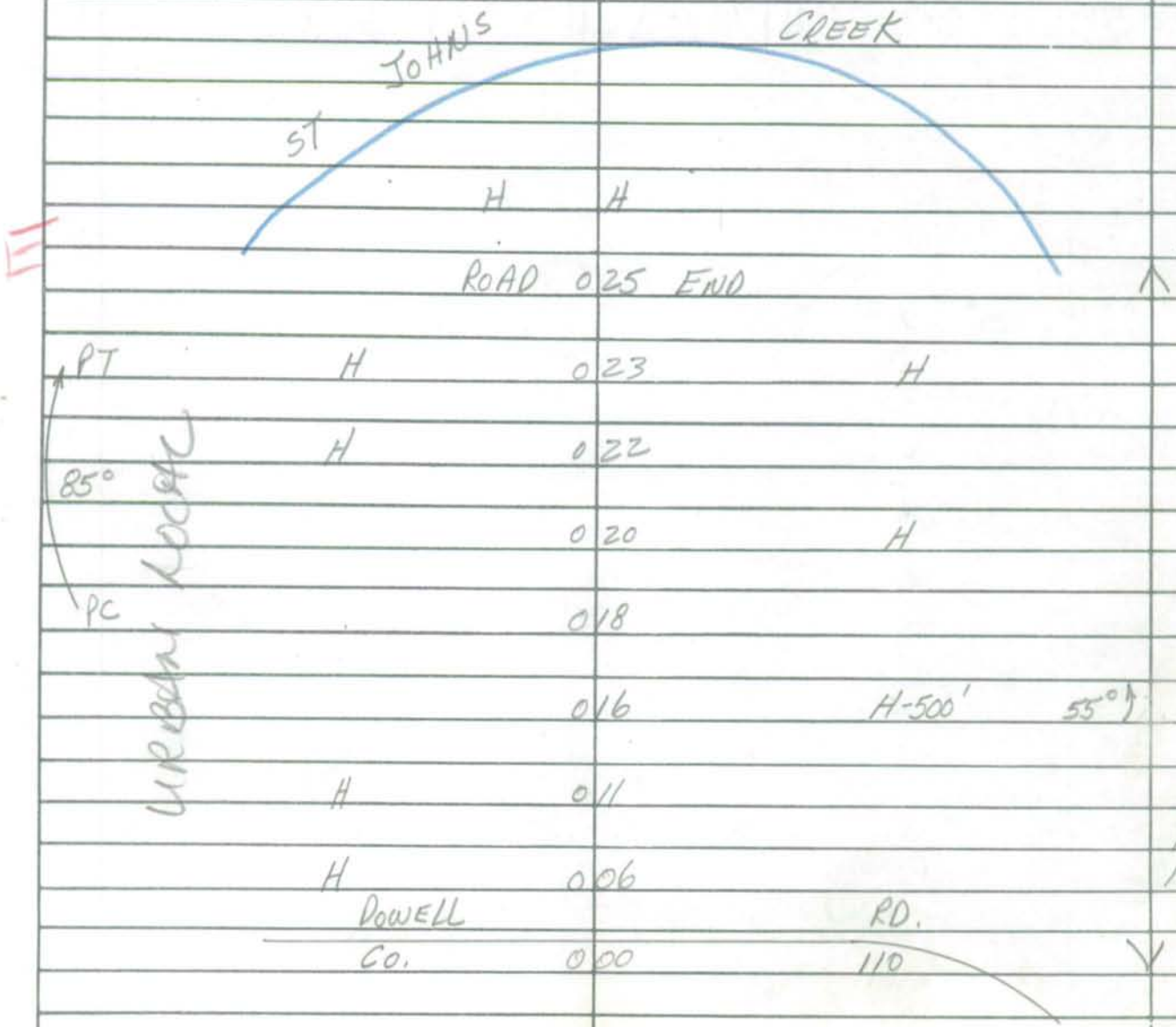

Form 6 HPS (Rev. 1961)

ROAD INVENTORY SHEET

Party Chief T. LANDON
Recorder W. WARFIELD
Chainman B. HOOPER

J-13
COVE POINT
957 - 184.5

Road No. OP 190
Name
Sheet No. 1 OF 1
Date 7-1-69
County CALVERT

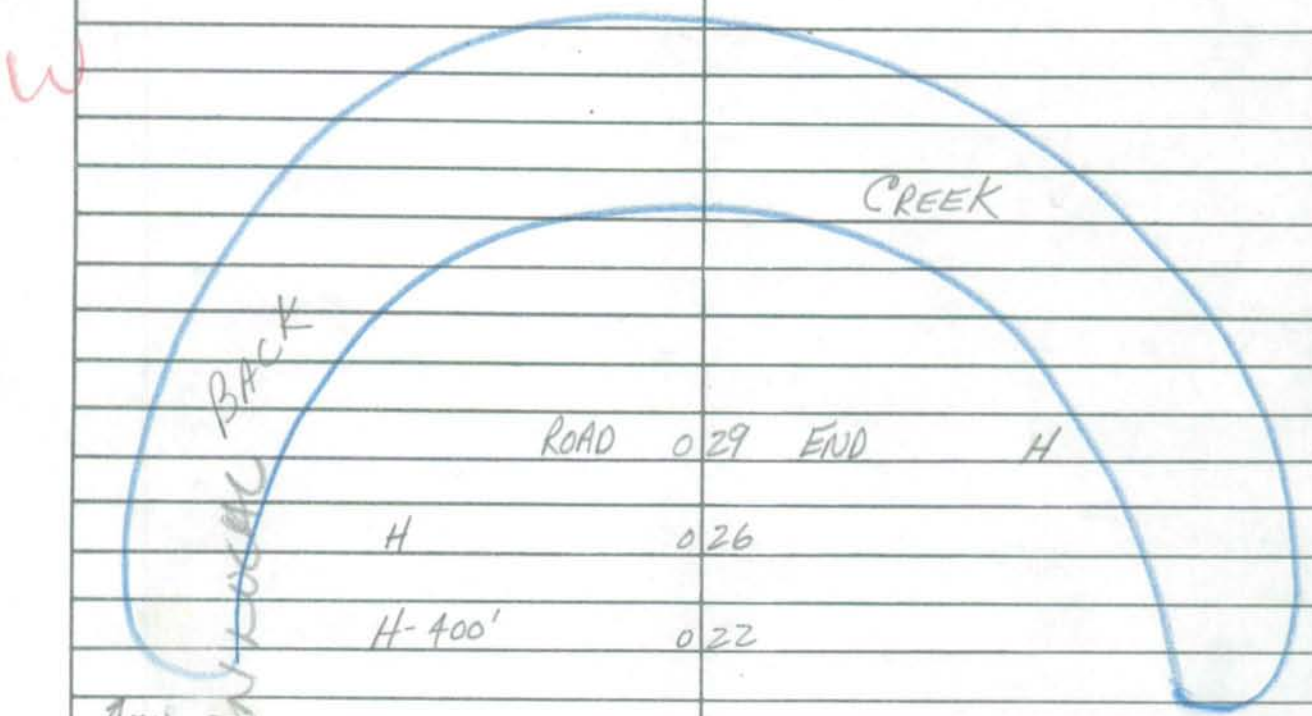

ROAD	0	29	END	H	
H	0	26			
H-400'	0	22			
70°	0	15			
	0	05	H	45°	8'D 12'CW
DOWELL CO.	0	00	RD. 110		

Form 6 HPS (Rev. 1961)

ROAD INVENTORY SHEET

Party Chief T. LANDON
Recorder W. WARFIELD
Chainman B. HOOPER

J-13
COVE POINT
956.5-185

Road No. OP 191
Name (Back Creek Rd)
Sheet No. 1 OF 1
Date 7-1-69
County CALVERT

BACK

H CREEK

H ROAD 010 END

H 006

H 003 12'E

DOWELL RD 16'CW

Co. 000 110

URBAN NO PARK

Form 6 HPS (Rev. 1961)

ROAD INVENTORY SHEET

Party Chief T. LANIGAN
Recorder W. WARFIELD
Chainman B. HOOPER

Co 248
Road No. ~~OR 192~~
Name
Sheet No. 1 OF 1
Date 7-1-69
County CALVERT

9565-185

72-11
NOW CO 248

ST. JOHNS	CREEK		
	H	H	
ROAD	0 16	END	
	0 14	H	H-50'
	0 11	H	
	0 09	H	
	0 06	H	
	0 02 RD 110	H	14'E 18'CW
DOWELL CO.	0 00		

Form 6 HPS (Rev. 1961)

ROAD INVENTORY SHEET

Party Chief T. LANDON
Recorder W. WARFIELD
Chairman B. HOOPER

S-13
COVE POINT
956.5 - 185.5

Road No. OP 193
Name
Sheet No. 1 OF 1
Date 7-1-69
County CALVERT

ST. JOHNS CREEK

H H

ROAD 0 30 END

0 28 H

H 0 24

15° 0 22

URBAN HIGH

0 16 H

0 13 H 12'E 16'CW

DOWELL CO. RD 110

0 00

Form 6 HPS (Rev. 1961)

00-EXIST
SS/AP
3-14-01

ROAD INVENTORY SHEET

Party Chief T. LANDON
Recorder W. WARFIELD
Chainman B. HOOKER

COVE POINT
J-13
953.5 - 189.5

Road No. OP 194
Name
Sheet No. 1 OF 1
Date 7-2-69
County CALVERT

S
D

		H	
ROAD	012	END	
	011	H	
POINT	006	H	
(SWAGGERS ~~PT.~~ RD)			
CO. 229(00-EXIST)	005	H-300'	
	002	H	
	001	H	8'D 12'CW
ROAD	000	END	
H	H		
		H	
HUNGERFORD			

CREEK

Form 6 HPS (Rev. 1961)

ROAD INVENTORY SHEET

Party Chief T. LANDON
Recorder W. WARFIELD
Chainman B. HOOPER

Road No. OP 195
Name Strathmore LN
Sheet No. 1 OF 1
Date 7-2-69
County CALVERT

Cove Point 13

953.5-181

S

	H			
ROAD	0 22	END		
	0 19	H		
	0 18		PT	10'G 14'CW
	0 16	4 SC	95°	
	0 15			12'I
	0 14		PC	16'CW
	0 10			12'G 16'CW
SOLOMONS		ISLAND RD S.		
~~AD~~ CO	0 00	≈ 1090		

PATUXENT RIVER

URBAN LOCAL

Form 6 HPS (Rev. 1961)

ROAD INVENTORY SHEET

Party Chief T. LANDON
Recorder W. WARFIELD
Chainman B. HOOPER

K-13
COVE POINT
956.5-178

Road No. OP 196
Name MALTBY ST
Sheet No. 1 OF 1
Date 7-2-69
County CALVERT

S

URBAN LOCAL

H

S.

ROAD 007 END

H-(ABAN,) 005 ST H
~~Solomons~~ CHARLES ~~ISLAND~~ ~~PD~~ ~~X~~

~~MD~~ CO 002 1089 8'D 12'CW

ROAD 000 END B-MARINA

BACK CREEK

Form 6 HPS (Rev. 1961)

93 CO EX #1
3-7-94
AL/TM

ROAD INVENTORY SHEET

Party Chief T. LANDON
Recorder W. WARFIELD
Chainman B HOOPER

K-13
COVE POINT
955-179.5

Road No. OP 197
Name
Sheet No. 1 OF 1
Date 7-2-69
County CALVERT

	ENT to MARINA		
Road.	0 15	End	
	*		
	0 09		
~~ROAD~~	~~0 20~~	~~END~~	20' I
	0 05		
	~~0 13~~	* 12" CMP	
			20' I
	~~0 11~~	*	Curb At
	0 04	Ent PAC Comm. Center	~~14' E~~
	0 01		~~20' CWF~~
JOHNSTOWN ST. ~~CO.~~		ALEXANDRA LA	
	0 00	OP 757	

E
URBAN LOCAL
BACK CREEK
PARKING

Form 6 HPS (Rev. 1961)

93 CO EX #1
3-7-94
AL/TM

ROAD INVENTORY SHEET

Party Chief T. LANDON
Recorder W. WARFIELD
Chainman B. HOOPER

K-13
COVE POINT

Road No. OP 198
Name
Sheet No. 1 OF 1
Date 7-2-69
County CALVERT

955-180

N

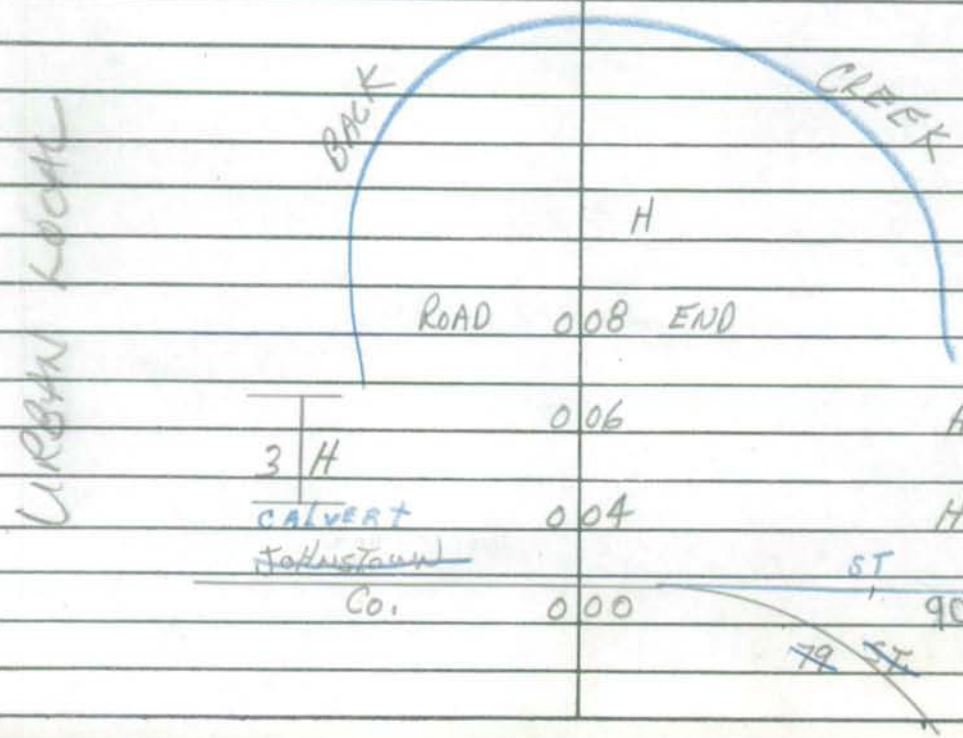

Form 6 HPS (Rev. 1961)

ROAD INVENTORY SHEET

Party Chief T. LANDON
Recorder W. WARFIELD
Chainman B. HOOPER

Road No. OP 199
Name
Sheet No. 1 OF 1
Date 7-2-69
County CALVERT

5-13

COVE POINT

959.5 - 184

W

ST. JOHNS CREEK

CHESAPEAKE BEACH

H		H	
ROAD	0	08 END	
H	0	06 H	
OLIVET		RD	10'E 14'CWS
Co	0	00 123	

Form 6 HPS (Rev. 1961)

ROAD INVENTORY SHEET

Party Chief T. LANDON
Recorder W. WARFIELD
Chainman B. HOOPER

J-13

Road No. OP 200
Name
Sheet No. 1 OF 1
Date 7-2-69
County CALVERT

COVE POINT

959-185

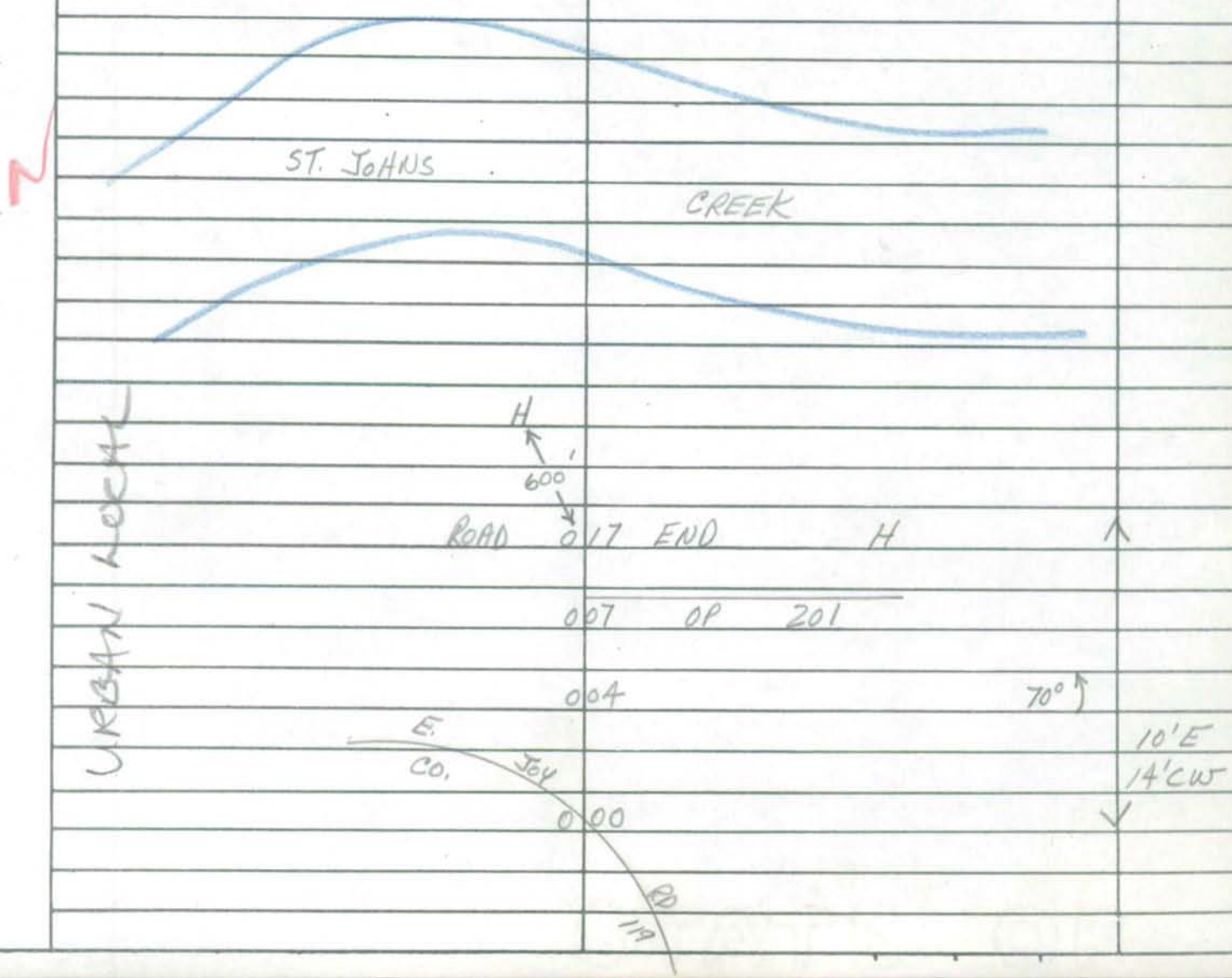

Form 6 HPS (Rev. 1961)

ROAD INVENTORY SHEET

Party Chief T. LANDON
Recorder W. WARFIELD
Chainman B. HOOPER

J-13

Cove Point

Road No. OP 201
Name
Sheet No. 1 OF 1
Date 7-2-69
County CALVERT

83-16 JE NS 2-15-84 959-185.5

	~~OLIVET~~			
		~~044~~	~~RD~~	
PT	ST JOHNS	~~033~~		
65°	~~OP~~ CO ~~202~~	032	CREEK RD 618	
PC		030		
	H-500'	012		
10°	H-600'	008		10'E 14'CW
	OP	000		
			200	

URBAN LOCAL

urban local

GPS-02
6-21-02
GD/RI

SHA 51.3 - 8 Revised
4.83

MARYLAND STATE HIGHWAY ADMINISTRATION

ROAD INVENTORY SHEET

Party Chief JE
Recorder NS
Assistant Rewritten 9-12-02
Map No./Dir. J-13 / W
State Coordinates 960-187

Road No. OP 202
Road Name Big Rd
County Calvert
Date 2-15-84
Sheet No. 1 OF

SYSTEM				TRAFFIC		LINE DIAGRAM	TRAFFIC			PAVEMENT DATA
	FUNCT CLASS	HWY SYS	HPMS SAMPLE	PRKG. REST.	COM/IND ACCESS		CONTROL	COM/IND ACCESS	PRKG. REST.	
						Road 0 31 End				
						0 20 PT				
						65°				
						0 18 PC				
										10' E
						0 00				
						St. Johns Creek Rd				
						0 6 18				

TRAFFIC CODES
TRAFFIC CONTROLS: STOP SIGN-SS, TRAFFIC LIGHT=T.L., FLASHING RED BALL=F.R.

TRAFFIC CODES
PARKING RESTRICTIONS: A.M. PEAK, P.M. PEAK, A.M./P.M. PEAK, NO PARKING ANYTIME=N.P., COMM/IND. ACCESS=E

COUNTY _____ ROAD NO. _____ PAGE ___ OF ___

SYSTEM				TRAFFIC		LINE DIAGRAM	TRAFFIC			PAVEMENT DATA
	FUNCT CLASS	HWY SYS	NPMS SAMPLE	PRKG REST	COM/IND ACCESS		CONTROL	COM/IND ACCESS	PRKG. REST.	

SHA 51.3-8
11-15-72

STATE HIGHWAY ADMINISTRATION OF MARYLAND

ROAD INVENTORY SHEET

Party Chief _____
Recorder _____
Helper _____

Map No. _____

Road No. OP202
Road Name _____
Sheet No. _____
Date _____
County CALVERT
State Coordinates _____

See Inventory
OC 6618
83-16

Urban
Local

SHA 51.3-8
11-15-72

ROAD INVENTORY SHEET

Road No. _____
Road Name _____
Sheet No. _____
Date _____
County _____
State Coordinates _____

Form 6 HPS (Rev. 1961)

ROAD INVENTORY SHEET

Party Chief T. LANDON
Recorder W. WARFIELD
Chainman B. HOOPER

Road No. OP 203
Name
Sheet No. 1 OF 1
Date 7-2-69
County CALVERT

Cove Point J-13

959.5-187

S

JOHNS CREEK
ST.

ROAD 031 END H

H 029 H

023 H

021 20°

H 017

PT 25° PC 009

ST JOHNS CREEK RD
CO ~~OP~~ ~~202~~
618

004

000

10'E
14'CW

Form 6 HPS (Rev. 1961)

ROAD INVENTORY SHEET

Party Chief T. LANDON
Recorder W. WARFIELD
Chainman B. HOOPER

Road No. OP 204
Name
Sheet No. 1 OF 1
Date 7-2-69
County CALVERT

COVE POINT J-13

960.5-189

N

	HALL	CHURCH & CEM.	
	ROAD	0.09 END	^
10°		0.08	
H-100' H		0.07	
		0.05 H	12' D
	OLIVET	RD	16' CW
	CO.	0.00 123	v

URBAN LOOK

Form 6 HPS (Rev. 1961)

ROAD INVENTORY SHEET

Party Chief T. LANDON
Recorder W. WARFIELD
Chainman

Road No. OP 205
Name (VALERIE LANE)
Sheet No. 1 OF 1
Date 7-9-69
County CALVERT

Cove II-13

964-186

W

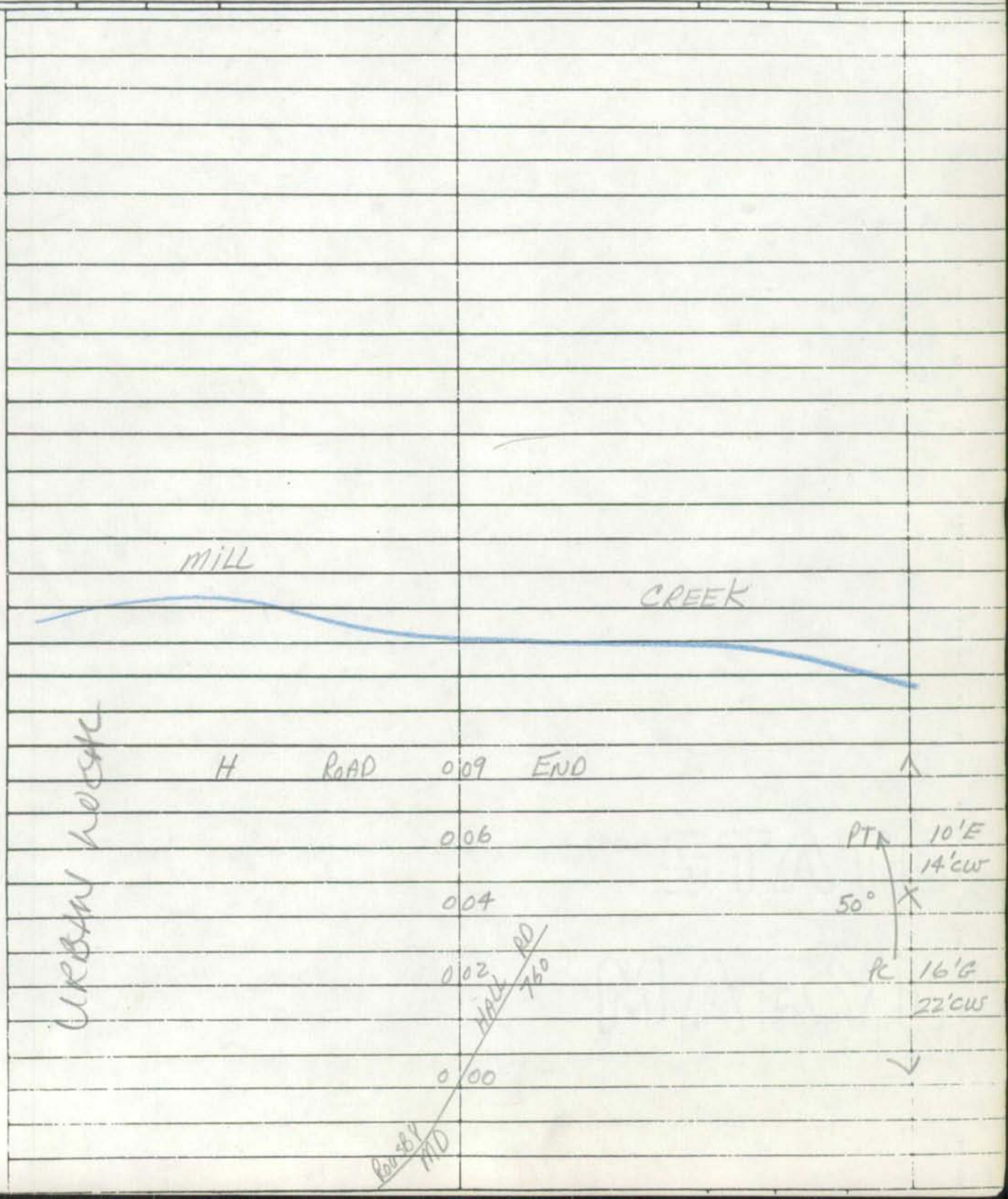

SHA 51.3 - 8 Revised
4.83

MARYLAND STATE HIGHWAY ADMINISTRATION

ROAD INVENTORY SHEET

Party Chief: T. Landon
Recorder: W. Warfield
Assistant: Rewritten (10/26/90) JEL
Map No./Dir.: J-13/W
State Coordinates: 964.5 - 184

Road No.: OP 206
Road Name: Anchor Dr
County: Calvert
Date: 7-9-69
Sheet No.: 1 OF 2

TRAFFIC CODES
TRAFFIC CONTROLS: STOP SIGN=SS, TRAFFIC LIGHT=T.L., FLASHING RED BALL=F.R.

TRAFFIC CODES
PARKING RESTRICTIONS: A.M. PEAK, P.M. PEAK, A.M./P.M. PEAK, NO PARKING ANYTIME=N.P., COMM/IND. ACCESS=E

SYSTEM: FED. AID.	SYSTEM: FUNCT CLASS.	SYSTEM: HWY. SYS.	SYSTEM: HPMS SAMPLE	TRAFFIC: PRKG. REST.	TRAFFIC: COM/IND. ACCESS	LINE DIAGRAM	TRAFFIC: CONTROL	TRAFFIC: COM/IND. ACCESS	TRAFFIC: PRKG. REST.	PAVEMENT DATA
						0 28 PRC 35°				
						PRC 0 25 PRC				
						120°				
						PC 0 20				
						0 18 18" CMP				
						0 14 PT 60°				
						PRC 0 12 PRC				14' G
						45°				20' CW
						PC 0 07 18" CMP				
						OP 208 0 06				
						Rousby Hall Rd				
						MD 0 00 760 @ 1.59				

Non F/A
Urban Rural Local

SYSTEM				TRAFFIC		LINE DIAGRAM	TRAFFIC			PAVEMENT DATA
FED. AID.	FUNCT. CLASS.	HWY. SYS.	HPMS SAMPLE	PRKG. REST.	COM/IND ACCESS		CONTROL	COM/IND ACCESS	PRKG. REST.	
NON F/A	~~Hard~~ Local	URBAN				0.34 Mill Creek Dr OP 676				14' G 20' CW

Form 6 HPS (Rev. 1961)

ROAD INVENTORY SHEET

Party Chief T. LANDON
Recorder W. WARFIELD
Chainman

Solomons
Blow-up
J-13
963.5-186

Road No. OP 207
Name
Sheet No. 1 OF 1
Date 7-9-69
County CALVERT

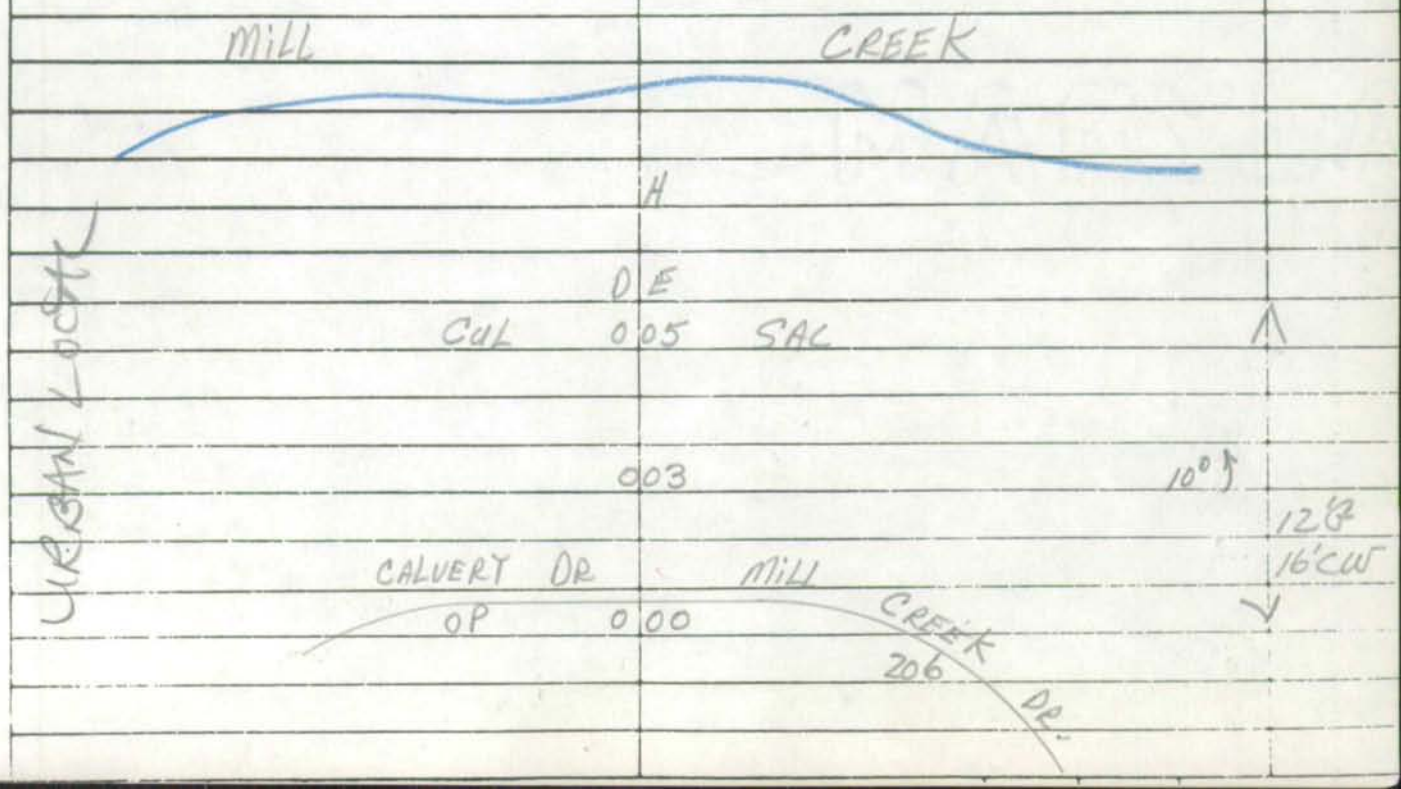

Form 6 HPS (Rev. 1961)

ROAD INVENTORY SHEET

Party Chief T. LANDON
Recorder W. WARFIELD
Chainman

Solomons Blow-UP

J-23

964-183.5

Road No. OP 208
Name
Sheet No. 1 OF 1
Date 7-9-69
County CALVERT

S

ROUSBY HALL RD.

MP	013	760	
	011		PT 65° PRC
PRC 20° PRC	008		
	006		PRC 40° PC
	003		10'E 14'CW
ANCHOR OP	000	OR. 206	

URBAN MOCK

Form 6 HPS (Rev. 1961)

V 1

ROAD INVENTORY SHEET

Party Chief T. LANDON
Recorder W. WARFIELD
Chainman

Solomons
Blow-UP
5-13
9645-182.5

Road No. OP 209
Name
Sheet No. 1 OF 1
Date 7-9-69
County CALVERT

LEASON — COVE DR
OP 0 34 210

PT H-400' 0 31

H-200' 0 30

75° H 0 29 14'G 20'CW

0 28 X

PC 0 25

URBANNA ROAD

10° 0 16

0 13 15"CMP

0 01 35° 10'E 14'CW

ROUSBY — HALL RD
MD 0 00 760

Form 6 HPS (Rev. 1961)

ROAD INVENTORY SHEET

Party Chief T. LANDON
Recorder W. WARFIELD
Chainman

Solomons
Blow UP
5-13
962.5-183

Road No. OP 210
Name LEASON COVE DR.
Sheet No. 1 OF 2
Date 7-9-69
County CALVERT

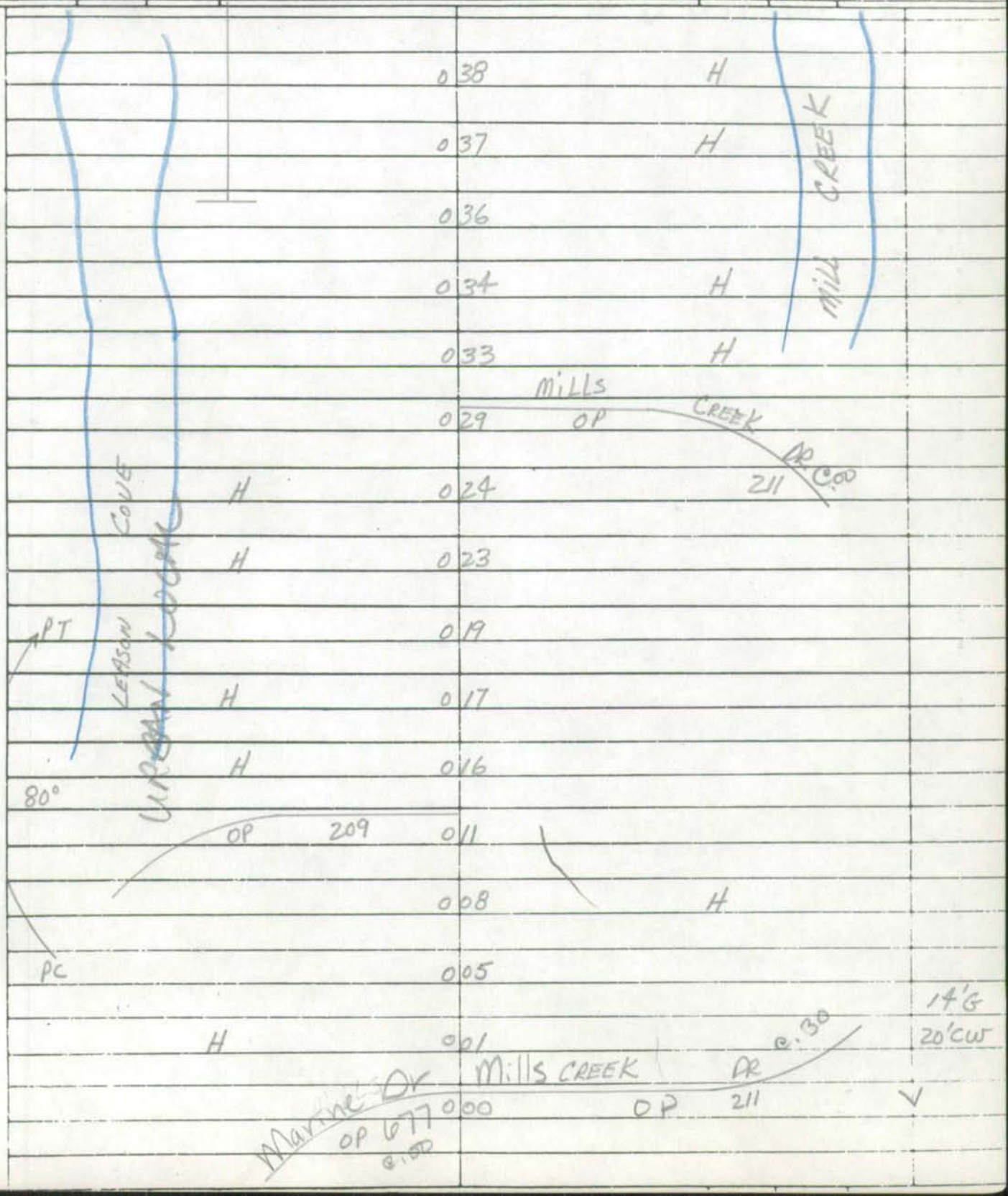

Form 6 HPS (Rev. 1961)

ROAD INVENTORY SHEET

Party Chief T. LANDON
Recorder W. WARFIELD
Chainman

Road No. OP 210
Name LEASON COVE RD
Sheet No. 2 OF 2
Date 7-9-69
County CALVERT

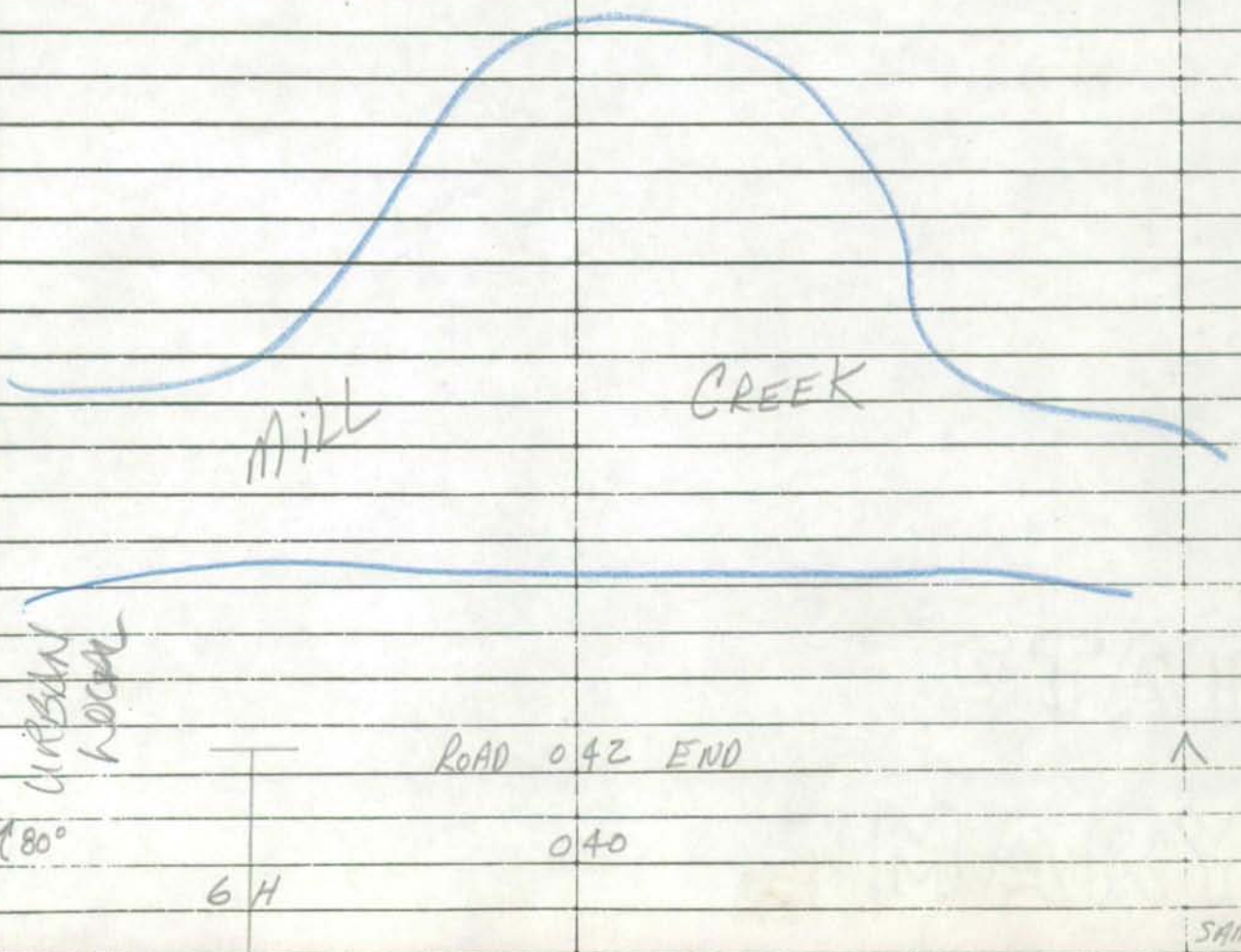

SHA 51.3 - 8 Revised
4.83

MARYLAND STATE HIGHWAY ADMINISTRATION

ROAD INVENTORY SHEET

Party Chief T. Landon
Recorder W. Warfield
Assistant Rewritten (10/29/90) JEL
Map No./Dir. J-13/N
State Coordinates 961-182.5

Road No. OP 211
Road Name Mills Creek Dr
County Calvert County
Date 7-9-69
Sheet No. 1 OF 1

TRAFFIC CODES
TRAFFIC CONTROLS: STOP SIGN=SS, TRAFFIC LIGHT=T.L., FLASHING RED BALL=F.R.

TRAFFIC CODES
PARKING RESTRICTIONS: A.M. PEAK, P.M. PEAK, A.M./P.M. PEAK, NO PARKING ANYTIME=N.P., COMM/IND. ACCESS=E

SYSTEM: FED. AID.	SYSTEM: FUNCT CLASS.	SYSTEM: HWY. SYS.	SYSTEM: HPMS SAMPLE	TRAFFIC: PRKG. REST.	TRAFFIC: COM/IND. ACCESS	LINE DIAGRAM	TRAFFIC: CONTROL	TRAFFIC: COM/IND. ACCESS	TRAFFIC: PRKG. REST.	PAVEMENT DATA
						Maryland Dr OP @.00				
						LEASON COVE DR				
						0 30 OP 210 @.00				16' G 22' CW
						PT 0 26				
						100°				
						PRC 0 22 PRC				
						100°				
						PRC 0 09 PRC				14' G 20' CW
						95°				
						PC 0 02				
						LEASON COVE DR @.29				
						OP 0 00 210				

NON F/A
URBAN ~~Rural~~ Local

Mill Creek

SYSTEM				TRAFFIC		LINE DIAGRAM	TRAFFIC			PAVEMENT DATA
FED. AID.	FUNCT. CLASS.	HWY. SYS.	HPMS SAMPLE	PRKG. REST.	COM/IND ACCESS		CONTROL	COM/IND ACCESS	PRKG. REST.	

Form 6 HPS (Rev. 1961)

ROAD INVENTORY SHEET

Party Chief T. LANDON
Recorder W. WARFIELD
Chainman

Solomons Blow-UP

J-13

963-183.5

Road No. OP 212
Name SHIPS WAY
Sheet No. 1 OF 1
Date 7-9-69
County CALVERT

W

URBAN LOCK

HARBOR OP 007 c.37 680 DR. ~~225~~

H 004

HARBOR OP 000 c.19 680 DR ~~225~~

16'G
22'CW

Form 6 HPS (Rev. 1961)

ROAD INVENTORY SHEET

Party Chief T. LANDON
Recorder W. WARFIELD
Chainman

Solomons Blow-Up

~~3-13~~ 3-13

961-180.5

Road No. OP 213
Name HARBOR LANE
Sheet No. 1 OF 1
Date 7-9-69
County CALVERT

N

S

LANE 213

0 24

HARBOR OP

LEASON COVE

HARBOR OP

0 23

LANE 213

0 20

0 19

PT 235° PC

URBAN LOCAL

9'E 12'CW

ROUSBY HALL RD

MD 0 00 760

Form 6 HPS (Rev. 1961)

ROAD INVENTORY SHEET

Party Chief T. LANDON
Recorder W. WARFIELD
Chainman

Solomons
Blow-UP

J-13
961-180

Road No. OP 214
Name JOHNSON DR
Sheet No. 1 OF 1
Date 7-9-69
County CALVERT

2

DEER
OP DR.

0 35 215

0 33 PT

0 30 H 30°

H 0 29 H PC

0 24 15" CMP PT

JOHNSON CT.

0 23 PROPOSED RD 60°

0 21 PC

15' G
20' CW

ROUSBY HALL RD

MD 0 00 760

URBAN LOCAL

LEASON COVE

Form 6 HPS (Rev. 1961)

ROAD INVENTORY SHEET

Party Chief T. LANDON
Recorder W. WARFIELD
Chainman

Solomons Blow-up

Road No. OP 215
Name DEER DR.
Sheet No. 1 OF 1
Date 7-9-69
County CALVERT

959-182

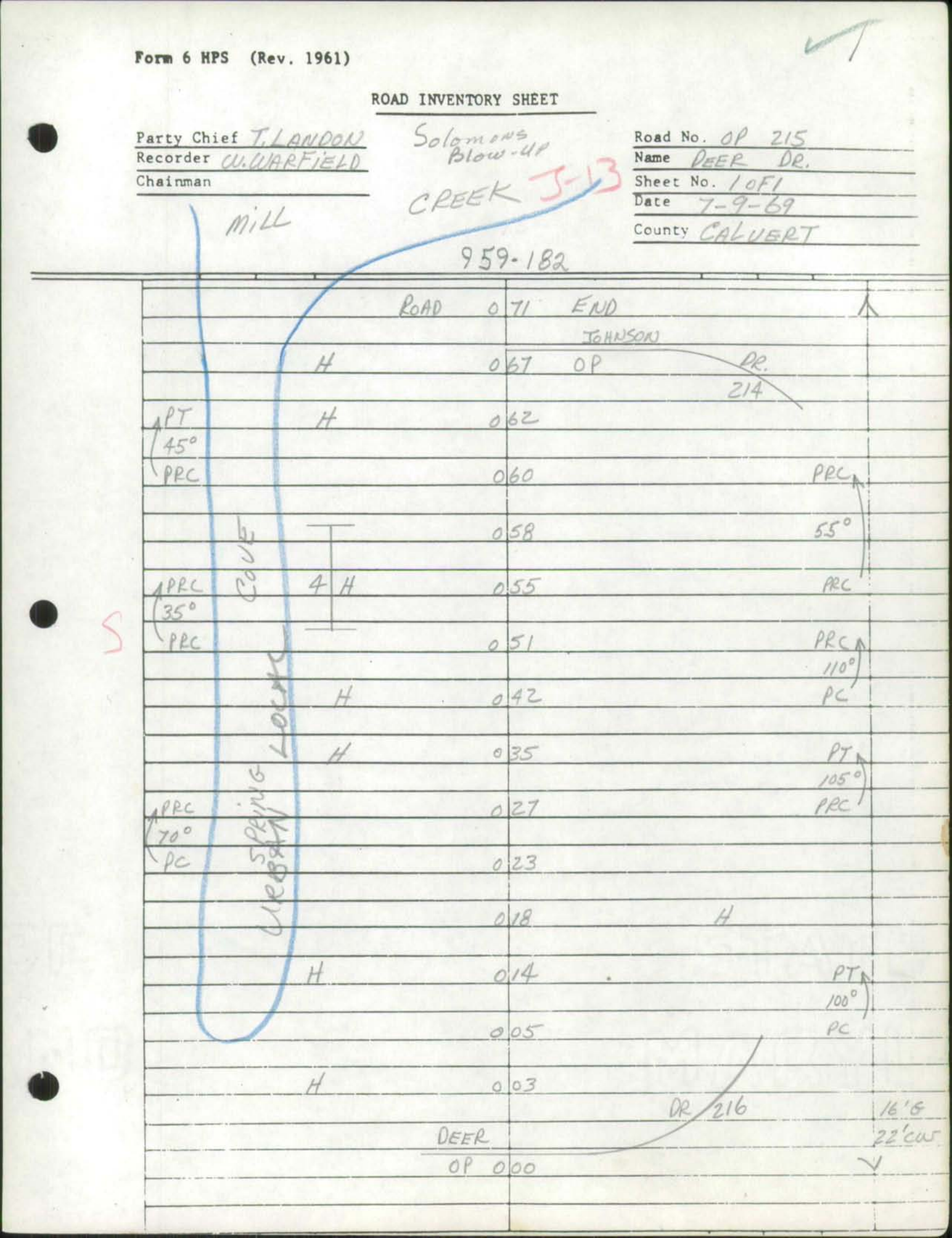

Form 6 HPS (Rev. 1961)

ROAD INVENTORY SHEET

Party Chief T. LANDON
Recorder W. WARFIELD
Chainman

Solomons Blow-up
959-180

Road No. OP 216
Name DEER DR
Sheet No. 1 OF 1
Date 7-9-69
County CALVERT

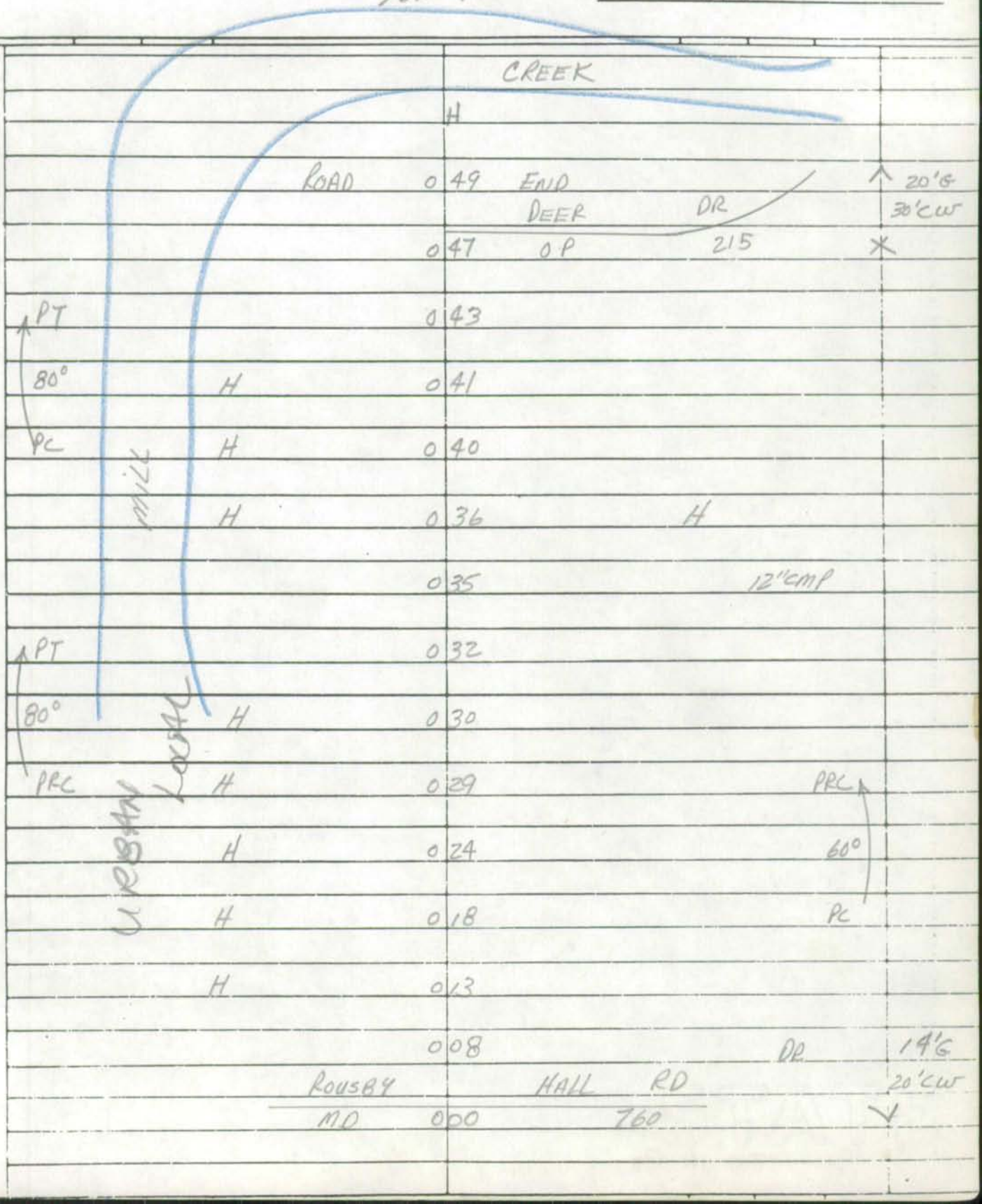

OP
217
VNASSIFIED

SHA 51.3 - 8 Revised
4.83

MARYLAND STATE HIGHWAY ADMINISTRATION

ROAD INVENTORY SHEET

Party Chief _____
Recorder _____
Assistant _____
Map No./Dir. 1
State Coordinates _____

Road No. OP 217
Road Name ROUSBY RD
County CALVERT
Date _____
Sheet No. _____ OF _____

SYSTEM				TRAFFIC		LINE DIAGRAM	TRAFFIC			PAVEMENT DATA
FED. AID.	FUNCT CLASS.	HWY. SYS.	HPMS SAMPLE	PRK.G. REST.	COM/IND. ACCESS		CONTROL	COM/IND. ACCESS	PRK.G. REST.	
						UNASSIGNED				
						NOW CO 342				
						68				

TRAFFIC CODES

TRAFFIC CONTROLS: STOP SIGN=SS,
TRAFFIC LIGHT=T.L.,
FLASHING RED BALL=F.R.

TRAFFIC CODES

PARKING RESTRICTIONS: A.M. PEAK,
P.M. PEAK, A.M./P.M. PEAK, NO PARKING
ANYTIME=N.P., COMM/IND. ACCESS=E

SYSTEM				TRAFFIC		LINE DIAGRAM	TRAFFIC			PAVEMENT DATA
FED. AID.	FUNCT. CLASS.	HWY. SYS.	HPMS SAMPLE	PRK.G. REST.	COM/IND ACCESS		CONTROL	COM/IND ACCESS	PRK.G. REST.	

SR93
GD,GW
6-29-93

Form 6 HPS (Rev. 1961)

ROAD INVENTORY SHEET

Party Chief T. LANDON
Recorder W. WARFIELD
Chainman

Solomons
Blow-UP

J-13

960-180.5

Road No. OP 218
Name HANCE AVE
Sheet No. 1 OF 1
Date 7-9-69
County CALVERT

PATUXENT RIVER	H-75' H	ROAD 0 16 END	SC	↑
	H	0 14	H	
		0 13	SC	
PT 85° PC	H	0 12		
URBAN LOCAL	SC	0 11		
		0 10	SC	10'E 14'CW
	SC-25' SC	0 09	SC SC-25'	12'E 16'CW
	ROUSBY	HALL RD		
	MD	0 00	760	↓
			@ 38 (R)	

S

Form 6 HPS (Rev. 1961)

ROAD INVENTORY SHEET

Party Chief T. LANDON
Recorder W. WARFIELD
Chainman

Solomons
Blow-up

J-13

961-181

Road No. OP 219
Name STARBOARD LANE
Sheet No. 1 OF 1
Date 7-9-69
County CALVERT

S

ROAD 0 16 END

3 H

0 14

PT 90° PC

0 12

12'E
16'CW

URBAN LOCAL

ROUSBY HALL RD

MD 0 00 760

SHA 51.3 - 8 Revised
4.83

MARYLAND STATE HIGHWAY ADMINISTRATION

ROAD INVENTORY SHEET

Party Chief: T. Landon
Recorder: W. Warfield
Assistant: Bewri Hen (10/29/90) JEL
Map No./Dir.: J-13/S
State Coordinates: 962.5 - 181

Road No.: OP 220
Road Name: River View Dr
County: Calvert County
Date: 7-9-69
Sheet No.: 1 OF 2

TRAFFIC CODES
TRAFFIC CONTROLS: STOP SIGN=S.S., TRAFFIC LIGHT=T.L., FLASHING RED BALL=F.R.

TRAFFIC CODES
PARKING RESTRICTIONS: A.M. PEAK, P.M. PEAK, A.M./P.M. PEAK, NO PARKING ANYTIME=N.P., COMM/IND. ACCESS=E

SYSTEM: FED. AID.	SYSTEM: FUNCT CLASS.	SYSTEM: HWY. SYS.	SYSTEM: HPMS SAMPLE	TRAFFIC: PRKG. REST.	TRAFFIC: COM/IND. ACCESS	LINE DIAGRAM	TRAFFIC: CONTROL	TRAFFIC: COM/IND. ACCESS	TRAFFIC: PRKG. REST.	PAVEMENT DATA
NON F/A	Rural Local					0 37 PRC 45°				
						0 35 PC				
						Patuxent River				
						0 32 PT 75°				
						PRC 0 30 PRC				
						85°				
						PRC 0 27 PRC				
						85°				
						0 24 PC				15' G 20' CW
						(Form GRAY DR) (Vista LA) @ 0.00				
						OP 221 0 18				
	URBAN					RD END LESSIN DR 17'P 0.04 0 06 PVT RD NOT CO MAINT 40# AT YOUR OWN RISK				
						Rousby Hall Rd				
						MD 0 00 760	35			

LINE DIAGRAM

SYSTEM				TRAFFIC		LINE DIAGRAM	TRAFFIC				PAVEMENT DATA
FED. AID.	FUNCT. CLASS.	HWY. SYS.	HPMS SAMPLE	PRKG. REST.	COM/IND ACCESS		CONTROL	COM/IND ACCESS	PRKG. REST.		
NON F/A	Local	Urban				(Vista Ln) @.24 / 03221 041 / Overlook Dr / 07180.00 / Patuxent River					15' G / 20' CW

Form 6 HPS (Rev. 1961)

ROAD INVENTORY SHEET

Party Chief T. LANDON
Recorder W. WARFIELD
Chainman

Solomons Blow-Up
J-13

Road No. OP 221
Name (Vista LA)
Sheet No. 1 of 1
Date 7-9-69
County CALVERT

962.5 - 180

N

OVERLOOK DR @.50 RIVER VIEW @.18 DR 220

OP 678 0 24 OP

H 0 22

0 20 H PT

0 19 DR 14'G

35° 20'CW

PRC 0 17 PRC X

SACHEM DRIVE PVT

0 16

130° 0 12 DR

URBAN LOCAL

PC 0 05 10'E

RIVER VIEW 14'CW

OP 0 00 DR @.41

220

SHA 51.3 - 8 Revised
4.83

MARYLAND STATE HIGHWAY ADMINISTRATION

ROAD INVENTORY SHEET

Party Chief: T. Landon
Recorder: W. Warfield
Assistant: Rewritten (10/29/90) JEL
Map No./Dir.: J-13 / NJ
State Coordinates: 963-179

Road No.: OP 222
Road Name: Iroquois Way
County: Calvert County
Date: 7-9-69
Sheet No.: 1 OF 1

SYSTEM: FED. AID. | FUNCT CLASS. | HWY. SYS. | HPMS SAMPLE
TRAFFIC: PRK'G. REST. | COM/IND. ACCESS

LINE DIAGRAM

TRAFFIC: CONTROL | COM/IND. ACCESS | PRK'G. REST.

PAVEMENT DATA

TRAFFIC CODES
TRAFFIC CONTROLS: STOP SIGN=SS, TRAFFIC LIGHT=T.L., FLASHING RED BALI=F.R.

TRAFFIC CODES
PARKING RESTRICTIONS: A.M. PEAK, P.M. PEAK, A.M./P.M. PEAK, NO PARKING ANYTIME=N.P., COMM/IND. ACCESS=E

Non F/A Rural Local

Gray DR 0.00
012 OP 679

10' E
14' CW

007 OP 224 0.14

14' G
20' CW

Overlook
OP

DR 0.11
000 678

SYSTEM				TRAFFIC		LINE DIAGRAM	TRAFFIC			PAVEMENT DATA
FED. AID.	FUNCT. CLASS.	HWY. SYS.	HPMS SAMPLE	PRK'G. REST.	COM/IND ACCESS		CONTROL	COM/IND ACCESS	PRK'G. REST.	

Form 6 HPS (Rev. 1961)

ROAD INVENTORY SHEET

Party Chief T. LANDON
Recorder W. WARFIELD
Chainman

DRUM POINT

Road No. OP 223
Name
Sheet No. 1 OF 1
Date 7-9-69
County CALVERT

964.5-179

OVERLOOK DR.

OP 0.10 ~~220~~ 1678

SPUR

0.09 ← 0.02/15'G PT

0.08 12" CMP 100°

0.03 PC

URBAN LOCAL

0.02 15'G

0.02/12'G → SPUR 20' CW

BARREDA BLVD. @.25

~~OP~~ CO 0.00 ~~225~~ 1189

Form 6 HPS (Rev. 1961)

ROAD INVENTORY SHEET

Party Chief T. LANDON
Recorder W. WARFIELD
Chainman

DRUM POINT
K-13
964.5-180

Road No. OP 224
Name
Sheet No. 1 OF 1
Date 7-9-69
County CALVERT

	IROQUOIS		WAY @ .07	
	OP	0.14	222	
				14'E
		0.10	H	20'CWS
	BARREDA		BLVD @ .29	
	~~OP~~ CO	0.00	~~225~~ 1189	

URBAN ROCHE

CALVERT COUNTY

OP 225

SEE INVENTORY

OF

CO 1189

BARREDA BLVD

02-23

Form 6 HPS (Rev. 1961)

ROAD INVENTORY SHEET

Party Chief T. LANDON
Recorder W. WARFIELD
Chainman

DRUM POINT

J-13
9645-180.5

Road No. OP 226
Name
Sheet No. 1 OF 1
Date 7-9-69
County CALVERT

D E
CUL 0 16 SAC
H 0 14
URBAN LOCAL
[15 0 0 4 12'G 16'CW
BARREDA BLVD. @ 43
CO ~~OP~~ 0 00 ~~225~~ 1189

Form 6 HPS (Rev. 1961)

ROAD INVENTORY SHEET

Party Chief T. LANDON
Recorder W. WARFIELD
Chainman

DRUM POINT

J-13

964.5-181

Road No. OP 227
Name GROVER LANE
Sheet No. 1 OF 1
Date 7-9-69
County CALVERT

W

URBAN LOCAL

H

ROAD 0 12 END

H 0 11 H

10'E
14'CW

BARREDA BLVD. C51

CO ~~OP~~ 0 00 ~~225~~ 1189

Form 6 HPS (Rev. 1961)

ROAD INVENTORY SHEET

Party Chief T. LANDON
Recorder W. WARFIELD
Chainman

DRUM POINT

J-13

964.5-181

Road No. OP 228
Name
Sheet No. 1 OF 1
Date 7-9-69
County CALVERT

E

URBAN LOCATE

HURON
OP 0.15 DR @.16
235

0.09 15" CMP

0.05 10°↑ 10'E
14'CW

BARREDA BLVD. C.55
CO ~~OP~~ 0.00 ~~225~~ 1189

Form 6 HPS (Rev. 1961)

ROAD INVENTORY SHEET

Party Chief T. LANDON
Recorder W. WARFIELD
Chainman

DRUM POINT

J-13
9645-181

Road No. OP 229
Name
Sheet No. 1 OF 1
Date 7-9-69
County CALVERT

	ROAD 0.12 END			↑
	H	0.07		
URBANA ROAD	H	0.06	H	10'E
	BARREDA		BLUD. 0.58	14'CW
	CO ~~OF~~	0.00	~~225~~ 1189	↓

Form 6 HPS (Rev. 1961)

ROAD INVENTORY SHEET

Party Chief T. LANDON
Recorder W. WARFIELD
Chainman

DRUM POINT
J-13
965-181

Road No. OP 230
Name
Sheet No. 10F1
Date 7-9-69
County CALVERT

W

BARREDA		BLVD. C.61			
OP	0	15	225		
15°	0	09			
	0	06		15" CMP	10'E 14'CW
HURON		PR			
~~AP~~ CO	0	00	1189 ~~235~~	0.11	

Urban Local

CALVERT COUNTY

OP 231

SEE INVENTORY

OF

CO 1191

CHESTNUT DR

02-25

Form 6 HPS (Rev. 1961)

ROAD INVENTORY SHEET

Party Chief T. LANDON
Recorder W. WARFIELD
Chainman

DRUM POINT

J-13

964.5-181.5

Road No. OP 232
Name
Sheet No. 1 OF 1
Date 7-9-69
County CALVERT

E

	PROPOSED				
HURON		DR. a.o.			
OP	0 14	235			
	0 07		DR		
	0 05			10°?	10'E
BARREDA		BLVD. C.ide			14'CW
CO ~~OP~~	0 00	1189 ~~225~~			

URBAN LOCAL

SHA 51.3 - 8 Revised
4.83

MARYLAND STATE HIGHWAY ADMINISTRATION

ROAD INVENTORY SHEET

Party Chief: T. Landon
Recorder: W. Warfield
Assistant: Rewritten (11-1-90) JEL
Map No./Dir.: 5-13 / E
State Coordinates: 165 - 181.5

Road No.: OP 233
Road Name: Lake Dr
County: Calvert County
Date: 7/10/89
Sheet No.: 1 OF 2

TRAFFIC CODES
TRAFFIC CONTROLS: STOP SIGN=SS, TRAFFIC LIGHT=T.L., FLASHING RED BALL=F.R.

TRAFFIC CODES
PARKING RESTRICTIONS: A.M. PEAK, P.M. PEAK, A.M./P.M. PEAK, NO PARKING ANYTIME=N.P., COMM/IND. ACCESS=E

SYSTEM				TRAFFIC		LINE DIAGRAM	TRAFFIC			PAVEMENT DATA
FED. AID.	FUNCT CLASS.	HWY. SYS.	HPMS SAMPLE	PRKG. REST.	COM/IND. ACCESS		CONTROL	COM/IND. ACCESS	PRKG. REST.	
						(Laurel Way) 0.00				
						OP 241 0.25				
						PT 0.23				
						35°				
						PC 0.19				
										18' G
										24' CW
						Huron Dr 0.00				
						0.13 OP 235				
						0.03 10°				
						Barreda Blvd. 0.71				
						~~OP~~ CO 0.00 ~~225~~ 1189				

NON FIA
~~RURAL~~ URBAN
Local

SYSTEM: FED. AID. | FUNCT. CLASS. | HWY. SYS. | HPMS SAMPLE
TRAFFIC: PRKG. REST. | COM/IND ACCESS

LINE DIAGRAM

TRAFFIC: CONTROL | COM/IND ACCESS | PRKG. REST.
PAVEMENT DATA

NON F/A
URBAN Rural Local

PT

Pine La @ 0.00
0 70 OP 681

16' G
22' CW

Chesapeake Bay

80°

0 160

Bay Rd. @ 0.00
OP 242 0 55

PC 0 52

18' G
24' CW

PT 0 47

20°

Pine La. @ 0.19
PC 0 43 ~~OP 223~~
OP 681

Dogwood DR. @ 0.00
OP 234 0 35

CALVERT COUNTY

OP 234

SEE INVENTORY

OF

CO 1190

DOGWOOD DR

02-24

SHA 51.3 - 8 Revised
4.83

MARYLAND STATE HIGHWAY ADMINISTRATION

ROAD INVENTORY SHEET

Party Chief: T. Landon
Recorder: W. Warfield
Assistant: Rewritten (11-1-90) JEL
Map No./Dir.: J-13 / S
State Coordinates: 965 - 181.5

Road No.: OP 235
Road Name: Huron Dr
County: Calvert County
Date: 7/10/69
Sheet No.: 1 OF 1

TRAFFIC CODES
TRAFFIC CONTROLS: STOP SIGN=S.S., TRAFFIC LIGHT=T.L., FLASHING RED BALL=F.R.

TRAFFIC CODES
PARKING RESTRICTIONS: A.M. PEAK, P.M. PEAK, A.M./P.M. PEAK, NO PARKING ANYTIME=N.P., COMM/IND. ACCESS=E

SYSTEM: FED. AID.	SYSTEM: FUNCT. CLASS.	SYSTEM: HWY. SYS.	SYSTEM: HPMS SAMPLE	TRAFFIC: PRKG. REST.	TRAFFIC: COM/IND. ACCESS	LINE DIAGRAM	TRAFFIC: CONTROL	TRAFFIC: COM/IND. ACCESS	TRAFFIC: PRKG. REST.	PAVEMENT DATA
						Holly Dr @.00				
						OP 682 0 29 15" CMP				
						@.15				
						PT 0 16 OP 228				
						Buckler Dr				
						OP 236 0 15				16' G
						20° @.28				22' CW
						PC 0 14				
						(Iris LA) @.00				
						0 11 OP 230				
						Proposed @.14				
						OP 0 05 232				
										18' G
										24' CW
						Lake Dr @.13				
						OP 0 00 233				

NON F/A
~~Rural~~ local
URBAN

SYSTEM				TRAFFIC		LINE DIAGRAM	TRAFFIC			PAVEMENT DATA
FED. AID.	FUNCT. CLASS.	HWY. SYS.	HPMS SAMPLE	PRK.G. REST.	COM/IND ACCESS		CONTROL	COM/IND ACCESS	PRK.G. REST.	

Form 6 HPS (Rev. 1961)

ROAD INVENTORY SHEET

Party Chief T. LANDON
Recorder W. WARFIELD
Chainman

DRUM POINT

K-13

966-179.5

Road No. OP 236
Name BUCKLER DR.
Sheet No. 1 OF 1
Date 7-10-69
County CALVERT

N

URBAN LOCAL

HURON		DR. 0.15		
OP	0 28	235		
OTTAWA DR.				
OP 237	0 22			
H	0 21			
	0 16		12" CMP	PT 85° PC
	0 13			
H	0 09			
H	0 06			
	0 02	DR 238	18" CMP	20° 16'G 22'CW
MOHAWK OP	0 00			

Form 6 HPS (Rev. 1961)

ROAD INVENTORY SHEET

Party Chief T. LANDON
Recorder W. WARFIELD
Chainman

DRUM POINT
J-13
965-180

Road No. OP 237
Name OTTAWA DR
Sheet No. 1 OF 1
Date 7-10-69
County CALVERT

N

	BUCKLER		DR	
URBAN / LOCAL	OP	0 15	236	↑
		0 03		30° ↑ 12 6
	HOLLY			16 CW
	OP	0 00	DR 0.05	↓
			~~235~~	
			682	

Form 6 HPS (Rev. 1961)

ROAD INVENTORY SHEET

Party Chief T. LANDON
Recorder W. WARFIELD
Chainman

Drum Point

Road No. OP 238
Name MoHAWK DR
Sheet No. 1 of 2
Date 7-10-69
County CALVERT

K-13
966-179

W

URBAN LOCAL

		BUCKLER DR 236		
H	0 34	OP		
	0 33		H	PC
H	0 30			
		CREE DR		
H	0 27	OP 239		
	0 24			15°
H	0 23		H	
MoHAWK DR 238 OP	0 21			
	0 20		H	
	0 17		H	PT
	0 13		H	170°
	0 12	BEACH DR 240	H	
	0 10	OP		PC
H	0 09			
	0 08			PT 125°
	0 03			PC 14'G 20'CW
MoHAWK DR				
OP	0 00	238		

Form 6 HPS (Rev. 1961)

ROAD INVENTORY SHEET

Party Chief T. LANDON
Recorder W. WARFIELD
Chainman

K-13

Road No. OP 238
Name MOHAWK DR
Sheet No. 2 OF 2
Date 7-10-69
County CALVERT

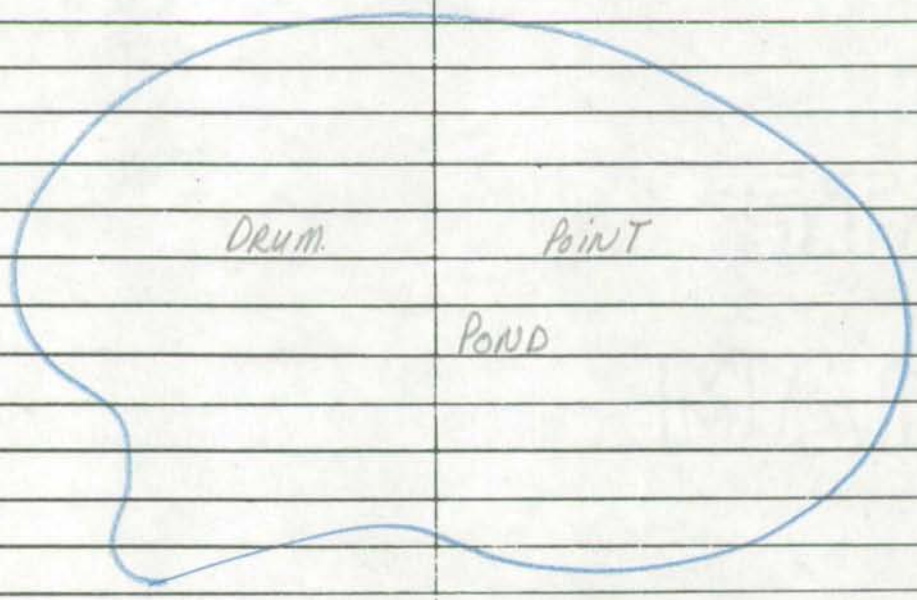

H H H
DE
CUL 047 SAC
SC 045
043 H PT
H 040 HOLLY 0.12
OP DR 120°
235 682 SAME

Form 6 HPS (Rev. 1961)

ROAD INVENTORY SHEET

Party Chief T. LANDON
Recorder W. WARFIELD
Chainman

DRUM POINT

Road No. OP 239
Name CREE DR.
Sheet No. 1 OF 1
Date 7-10-69
County CALVERT

K-13

966-179.5

E

ROAD 0 13 END

0 08 H

0 04 H 12'G 16'CW

MOHAWK

OP 0 00 DR 238

URBAN LOCAL

Form 6 HPS (Rev. 1961)

ROAD INVENTORY SHEET

Party Chief T. LANDON
Recorder W. WARFIELD
Chainman

DRUM POINT

K-13

966.5-179

Road No. OP 240
Name BEACH DR
Sheet No. 1 of 1
Date 7-10-69
County CALVERT

5

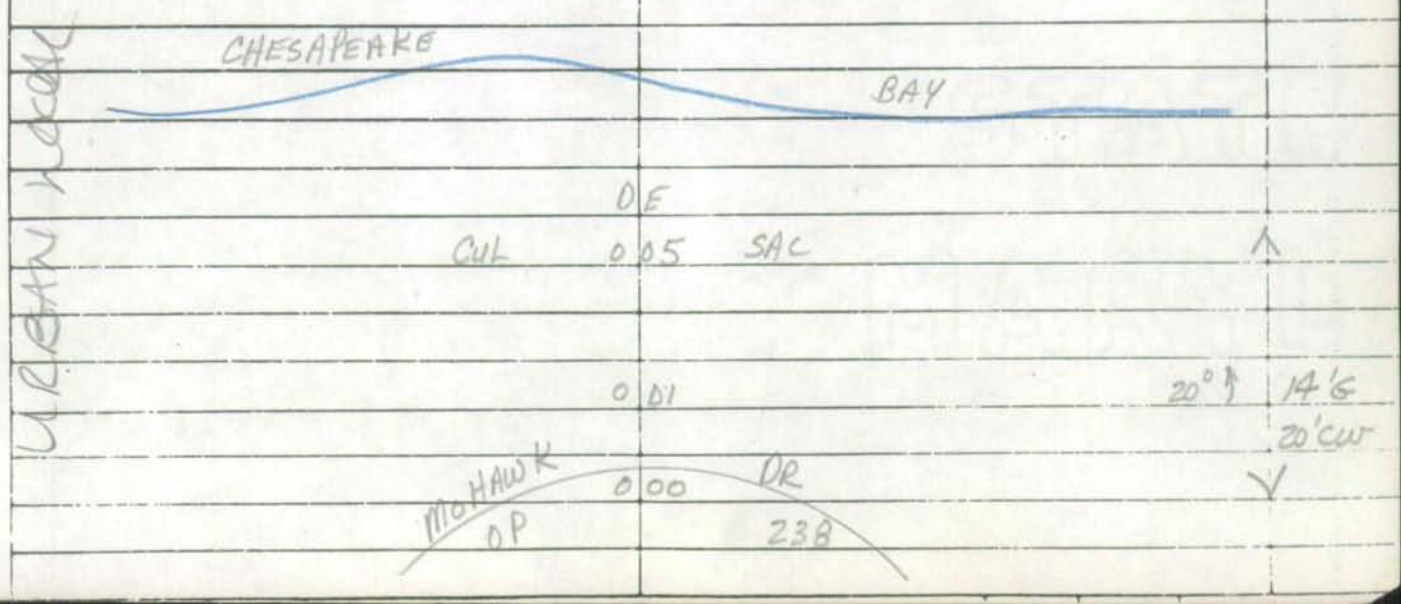

Form 6 HPS (Rev. 1961)

ROAD INVENTORY SHEET

Party Chief T. LANDON
Recorder W. WARFIELD
Chainman

DRUM POINT

J→13
966-181

Road No. OP 241
Name (Laurel Way)
Sheet No. 1 OF 1
Date 7-14-69
County CALVERT

	ROAD @ 0.11	038	END		
PT (40° PRC)	OP 248	036			
		030		PRC (60° PC)	
N	OP 248 @ 0.00	026			
		021	OP 247		
	LITTLE	016	FRESH CREEK	18' CMP SQUASH	
Rock		011	H		
		010	OP 246		
	OP 245	009			18'G
J	DOGWOOD		DR.		24'CW
PT (25° PCR)	CO ~~OF~~ 1190	006	OP 234		X
		003			
		001	H		14'G
	LAKE		DR 0.25		20'CW
	OP	000	233		Y

SHA 51.3 - 8 Revised
4.83

MARYLAND STATE HIGHWAY ADMINISTRATION

ROAD INVENTORY SHEET

Party Chief T. Landon
Recorder W. Warfield
Assistant Rewritten (11-1-90) JEL
Map No./Dir. J-13 / N
State Coordinates 967-180

Road No. OP 242
Road Name Bay Rd.
County Calvert Co.
Date 7/10/69
Sheet No. 1 OF 2

TRAFFIC CODES
TRAFFIC CONTROLS: STOP SIGN=SS, TRAFFIC LIGHT=T.L., FLASHING RED BALL=F.R.

TRAFFIC CODES
PARKING RESTRICTIONS: A.M. PEAK, P.M. PEAK, A.M./P.M. PEAK, NO PARKING ANYTIME=N.P., COMM/IND. ACCESS=E

SYSTEM: FED. AID.	SYSTEM: FUNCT CLASS.	SYSTEM: HWY. SYS.	SYSTEM: HPMS SAMPLE	TRAFFIC: PRKG. REST.	TRAFFIC: COM/IND. ACCESS	LINE DIAGRAM	TRAFFIC: CONTROL	TRAFFIC: COM/IND. ACCESS	TRAFFIC: PRKG. REST.	PAVEMENT DATA
NON F/A	URBAN ~~Rural~~ local									

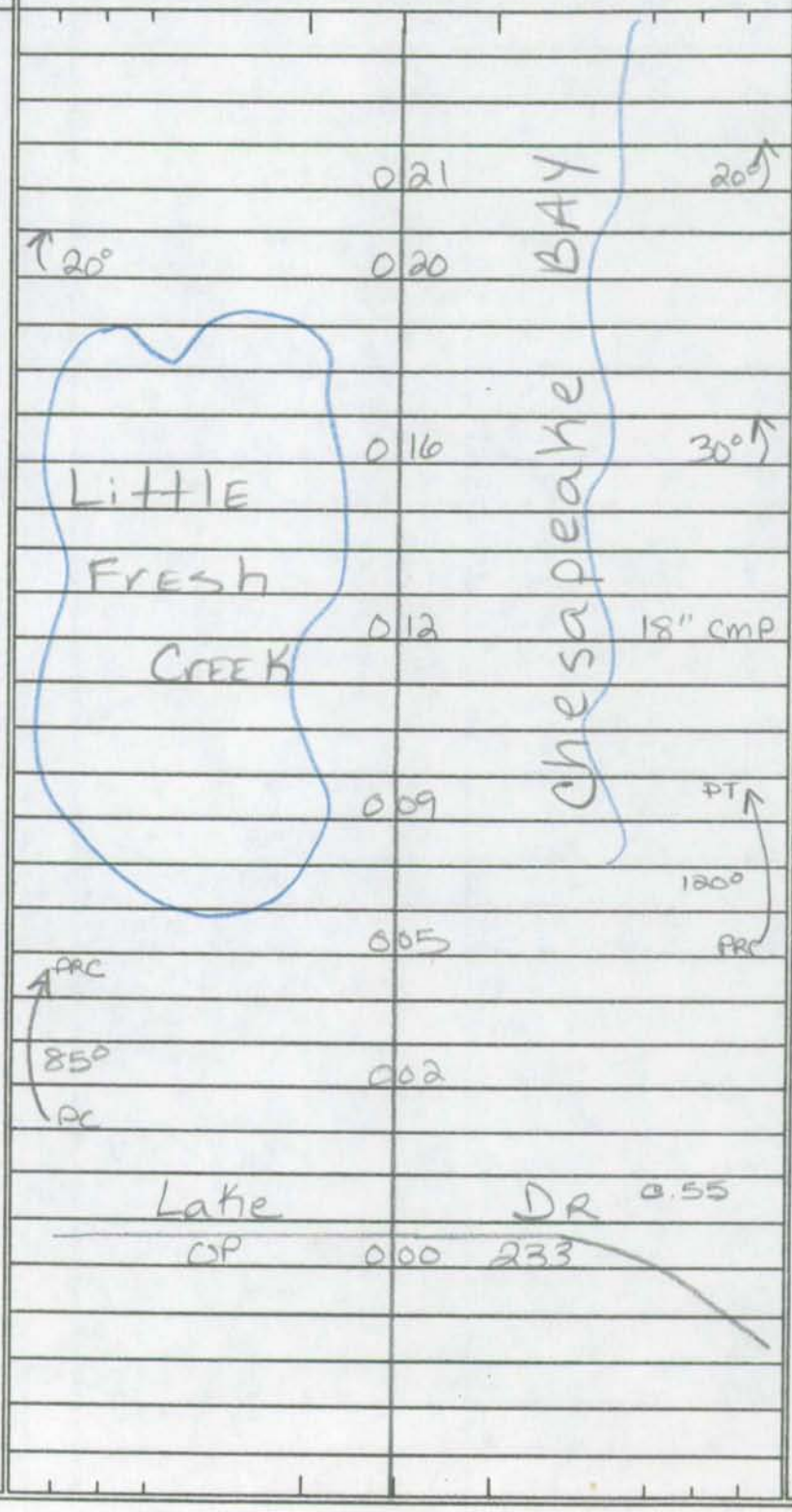

16' G
22' CW

SYSTEM				TRAFFIC		LINE DIAGRAM	TRAFFIC			PAVEMENT DATA
FED. AID.	FUNCT. CLASS.	HWY. SYS.	HPMS SAMPLE	PRKG. REST.	COM/IND ACCESS		CONTROL	COM/IND ACCESS	PRKG. REST.	
Non F/A	Urban ~~Rural~~ local					Lake View @.00 OP 683 0 51				14' G 20' CW
						Bay View @.00 OP 243 0 31				16' G 22' CW
						0 28				
						PRC 115° PC 0 25				
						0 23				

Chesapeake BAY

PT 75° PRC

Form 6 HPS (Rev. 1961)

ROAD INVENTORY SHEET

Party Chief T. LANDON
Recorder W. WARFIELD
Chainman

DRUM POINT
J-13
968-181.5

Road No. OP 243
Name BAY VIEW
Sheet No. 1 OF 1
Date 7-10-69
County CALVERT

LITTLE FRESH CREEK

H
D E
CUL 0 26 SAC
0 25 H 15°
0 21 OP
PT 120°
0 18 15" CMP PC
URBAN ROAD
H 0 09
OP 244 0 07
LAKE VIEW @.18
0 05 OP ~~242~~ 683 15° 14'6 20'CW
BAY RD @.31
OP 0 00 242

Form 6 HPS (Rev. 1961)

ROAD INVENTORY SHEET

Party Chief T. LANDON
Recorder W. WARFIELD
Chainman

DRUM POINT

J-13 966-182

Road No. OP 244
Name
Sheet No. 1 OF 1
Date 7-10-69
County CALVERT

S

D E
CUL 0 07 SAC

URBAN Road

0 05 45°

12'6
16'CW

BAY VIEW
OP 0 00 243

Form 6 HPS (Rev. 1961)

ROAD INVENTORY SHEET

Party Chief T. LANDON
Recorder W. WARFIELD
Chainman

DRUM POINT

J-13

966.5-181.5

Road No. OP 245
Name
Sheet No. 1 OF 1
Date 7-14-69
County CALVERT

W

ROAD 0.09 END

0.07 35°

URBAN LOCAL

0.03 OP 250 16'G 22'CW

OP 0.00 241

Form 6 HPS (Rev. 1961)

ROAD INVENTORY SHEET

Party Chief T. LANDON
Recorder W. WARFIELD
Chainman

DRUM POINT

J-13

966.5-182

Road No. OP 246
Name
Sheet No. 1 OF 1
Date 7-14-69
County CALVERT



ROAD 0 06 END

0 02 16'E 22'CW

OP 0 00 241

Form 6 HPS (Rev. 1961)

ROAD INVENTORY SHEET

Party Chief T. LANDON
Recorder W. WARFIELD
Chainman

DRUM POINT

J-13

966.5-182.5

Road No. OP 247
Name
Sheet No. 10F1
Date 7-14-69
County CALVERT

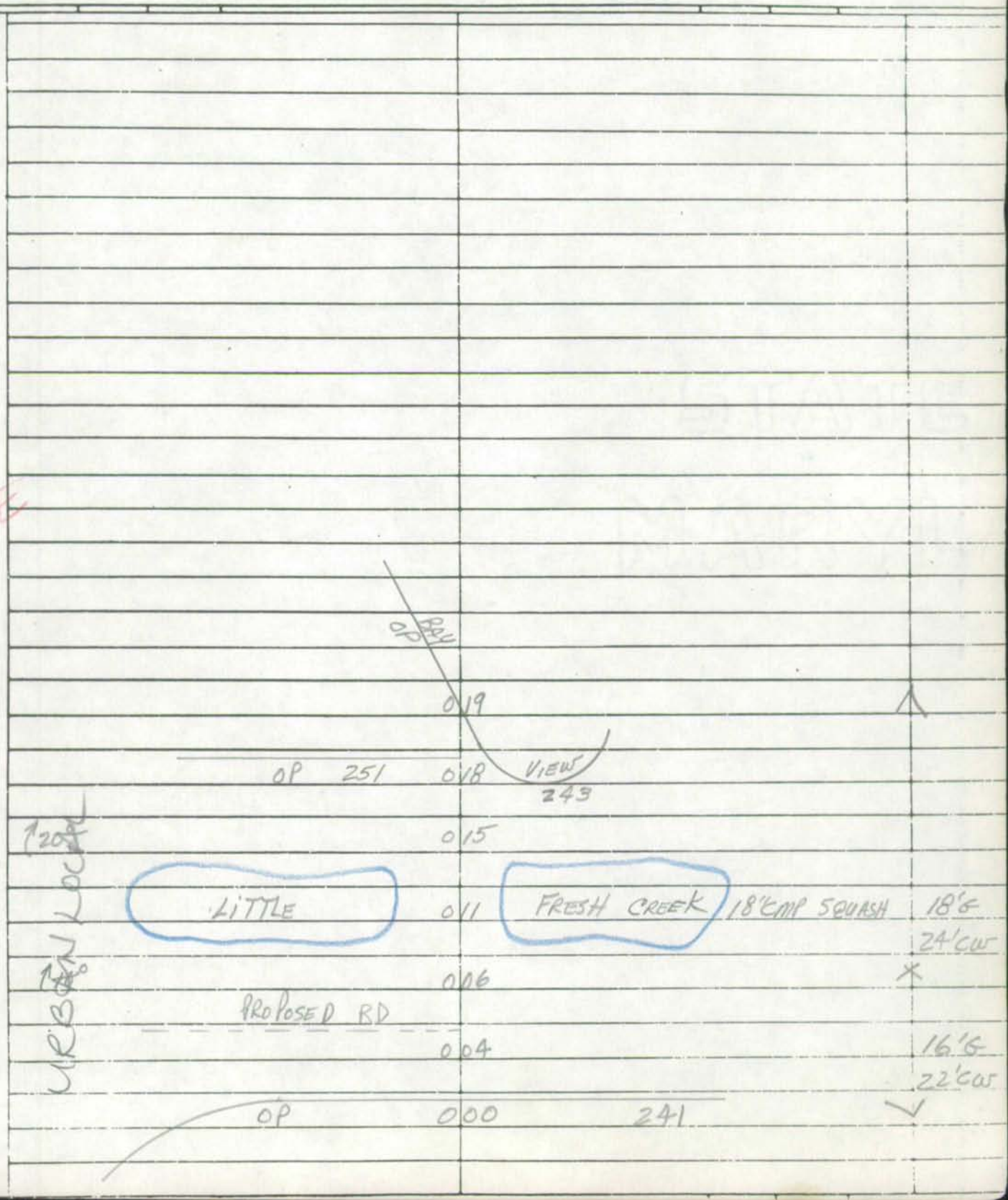

Form 6 HPS (Rev. 1961)

ROAD INVENTORY SHEET

Party Chief T. LANDON
Recorder W. WARFIELD
Chainman

DRUM POINT
5-13
9665-182.5

Road No. OP 248
Name
Sheet No. 1 OF 1
Date 7-14-69
County CALVERT

	OP	021	241
		018	15"CMP
		016	OP 249
URBANA LOOP		013	12"CMP PT
		010	15"CMP 145°
		007	PC 16'G 22'CW
	OP	000	241

Form 6 HPS (Rev. 1961)

ROAD INVENTORY SHEET

Party Chief T. LANDON
Recorder W. WARFIELD
Chainman

DRUM POINT

J-13
9665-183

Road No. OP 249
Name
Sheet No. 1 OF 1
Date 7-14-69
County CALVERT

5

LITTLE FRESH
CREEK

DE
CUL 002 SAC

URBAN AREA

16'G
22'CW

OP 000
248

Form 6 HPS (Rev. 1961)

ROAD INVENTORY SHEET

Party Chief T. LANDON
Recorder W. WARFIELD
Chainman

DRUM POINT

S-13

966-182

Road No. OP 250
Name
Sheet No. 1 OF 1
Date 7-14-69
County CALVERT

N

ROAD 0 03 END

35° UKBAN WOCAL

0 02

14'G
20'CW

OP 0 00 245