BALTIMORE COUNTY OP ROADS

6541 - ~~End~~ 6850

SHA 51.3 - 8 Revised
4.83

MARYLAND STATE HIGHWAY ADMINISTRATION

ROAD INVENTORY SHEET

Party Chief _____
Recorder _____
Assistant _____
Map No./Dir. /
State Coordinates _____

Road No. OP 6541
Road Name _____
County _____
Date _____
Sheet No. _____ OF _____

SYSTEM				TRAFFIC		LINE DIAGRAM	TRAFFIC			PAVEMENT DATA
FED. AID.	FUNCT CLASS.	HWY. SYS.	HPMS SAMPLE	PRKG. REST.	COM/IND. ACCESS		CONTROL	COM/IND. ACCESS	PRKG. REST.	
						Unassigned Now all Co 7450 91-130				

TRAFFIC CODES

TRAFFIC CONTROLS: STOP SIGN=SS,
TRAFFIC LIGHT=T.L.,
FLASHING RED BALL=F.R.

TRAFFIC CODES

PARKING RESTRICTIONS: A.M. PEAK,
P.M. PEAK, A.M./P.M. PEAK, NO PARKING
ANYTIME=N.P., COMM/IND. ACCESS=E

SYSTEM				TRAFFIC		LINE DIAGRAM	TRAFFIC			PAVEMENT DATA
FED. AID.	FUNCT. CLASS.	HWY. SYS.	HPMS SAMPLE	PRK.G. REST.	COM/IND ACCESS		CONTROL	COM/IND ACCESS	PRK.G. REST.	

SHA 51.3 - 8 Revised
4.83

MARYLAND STATE HIGHWAY ADMINISTRATION

C12B-6

ROAD INVENTORY SHEET

Party Chief BB
Recorder OR
Assistant
Map No./Dir. C12B / SE
State Coordinates 892 - 592

Road No. CR 6512
Road Name (No Name)
County Baltimore Co
Date 6/3/91
Sheet No. 1 OF 1

TRAFFIC CODES
TRAFFIC CONTROLS: STOP SIGN=SS, TRAFFIC LIGHT=T.L., FLASHING RED BALL=F.R.

TRAFFIC CODES
PARKING RESTRICTIONS: A.M. PEAK, P.M. PEAK, A.M./P.M. PEAK, NO PARKING ANYTIME=N.P., COMM/IND. ACCESS=E

SYSTEM				TRAFFIC		LINE DIAGRAM	TRAFFIC			PAVEMENT DATA
FED. AID.	FUNCT CLASS.	HWY. SYS.	HPMS SAMPLE	PRK.G. REST.	COM/IND. ACCESS		CONTROL	COM/IND. ACCESS	PRK.G. REST.	
						Private Drive				
						Private Drive				
						Road 0 14 End			↑	
										10'F
						0 10			X	
										14'F
						0 07			X	
										14'G
						Padonia Rd				
						Co 0 00 773			↓	

DON FIA
Rural Local

SYSTEM				TRAFFIC		LINE DIAGRAM	TRAFFIC			PAVEMENT DATA
FED. AID.	FUNCT. CLASS.	HWY. SYS.	HPMS SAMPLE	PRK.G. REST.	COM/IND ACCESS		CONTROL	COM/IND ACCESS	PRK.G. REST.	

SHA 51.3 - 8 Revised
4.83

MARYLAND STATE HIGHWAY ADMINISTRATION

C12B -7

ROAD INVENTORY SHEET

Party Chief BB
Recorder DR
Assistant
Map No./Dir. C-12B / SW
State Coordinates 888 - 512

Road No. OP 6543
Road Name Bises Ct
County Baltimore Co
Date 6/3/91
Sheet No. 1 OF 1

TRAFFIC CODES
TRAFFIC CONTROLS: STOP SIGN=SS, TRAFFIC LIGHT=T.L., FLASHING RED BALL=F.R.

TRAFFIC CODES
PARKING RESTRICTIONS: A.M. PEAK, P.M. PEAK, A.M./P.M. PEAK, NO PARKING ANYTIME=N.P., COMM/IND. ACCESS=E

SYSTEM				TRAFFIC		LINE DIAGRAM	TRAFFIC			PAVEMENT DATA
FED. AID.	FUNCT CLASS.	HWY. SYS.	HPMS SAMPLE	PRKG. REST.	COM/IND. ACCESS		CONTROL	COM/IND. ACCESS	PRKG. REST.	
						Private Drive				
						Private Drive Road 0 11 Private Drive End				↑
						↑45° 0 05				
						0 02 30° ↰				26'I
										J C-C
						Falls Rd				
						MD 0 00 25	SS			↓

NON FIA
Rural Local

SYSTEM				TRAFFIC		LINE DIAGRAM	TRAFFIC			PAVEMENT DATA
FED. AID.	FUNCT. CLASS.	HWY. SYS.	HPMS SAMPLE	PRK'G. REST.	COM/IND ACCESS		CONTROL	COM/IND ACCESS	PRK'G. REST.	

SHA 51.3 - 8 Revised
4.83

MARYLAND STATE HIGHWAY ADMINISTRATION

DM Ex 21 C12B-8
CO
MP 10/1/98

ROAD INVENTORY SHEET

Party Chief	BB	Road No.	OP 6544
Recorder	DR	Road Name	(No Name)
Assistant		County	Baltimore Co
Map No./Dir.	C12B / SE	Date	6/3/91
State Coordinates	888-593	Sheet No.	1 OF 1

TRAFFIC CODES
TRAFFIC CONTROLS: STOP SIGN=SS, TRAFFIC LIGHT=T.L., FLASHING RED BALL=F.R.

TRAFFIC CODES
PARKING RESTRICTIONS: A.M. PEAK, P.M. PEAK, A.M./P.M. PEAK, NO PARKING ANYTIME=N.P., COMM/IND. ACCESS=E

SYSTEM: FED. AID.	SYSTEM: FUNCT. CLASS.	SYSTEM: HWY. SYS.	SYSTEM: HPMS SAMPLE	TRAFFIC: PRKG. REST.	TRAFFIC: COM/IND. ACCESS	LINE DIAGRAM	TRAFFIC: CONTROL	TRAFFIC: COM/IND. ACCESS	TRAFFIC: PRKG. REST.	PAVEMENT DATA
NON FIA	Rural Local									18' I



SYSTEM				TRAFFIC		LINE DIAGRAM	TRAFFIC			PAVEMENT DATA
FED. AID.	FUNCT. CLASS.	HWY. SYS.	HPMS SAMPLE	PRK.G. REST.	COM/IND ACCESS		CONTROL	COM/IND ACCESS	PRK.G. REST.	

C12B-13

SHA 51.3 - 8 Revised 4.83

MARYLAND STATE HIGHWAY ADMINISTRATION

ROAD INVENTORY SHEET

Party Chief BB
Recorder DR
Assistant
Map No./Dir. C-12B / N
State Coordinates 886-593

Road No. OP 6545
Road Name (No Name)
County Baltimore Co.
Date 6/3/91
Sheet No. 1 OF 1

TRAFFIC CODES
TRAFFIC CONTROLS: STOP SIGN=S.S., TRAFFIC LIGHT=T.L., FLASHING RED BALL=F.R.

TRAFFIC CODES
PARKING RESTRICTIONS: A.M. PEAK, P.M. PEAK, A.M./P.M. PEAK, NO PARKING ANYTIME=N.P., COMM/IND. ACCESS=E

SYSTEM: FED. AID	FUNCT CLASS.	HWY. SYS.	HPMS SAMPLE	TRAFFIC: PRKG. REST.	COM/IND. ACCESS	LINE DIAGRAM	TRAFFIC: CONTROL	COM/IND. ACCESS	PRKG. REST.	PAVEMENT DATA
NON F/A	Rural Local					De Cul 0.06 Sac (Applecroft La ~~Rd~~) Co 0.00 5967				16' I

SYSTEM				TRAFFIC		LINE DIAGRAM	TRAFFIC			PAVEMENT DATA
FED. AID.	FUNCT. CLASS.	HWY. SYS.	HPMS SAMPLE	PRK.G. REST.	COM/IND ACCESS		CONTROL	COM/IND ACCESS	PRK.G. REST.	

SHA 51.3 - 8 Revised
4.83

C12B-14

MARYLAND STATE HIGHWAY ADMINISTRATION

ROAD INVENTORY SHEET

Party Chief	BB	Road No.	OP 6546
Recorder	DB	Road Name	(No Name)
Assistant		County	Baltimore Co.
Map No./Dir.	C12B / SW	Date	6/14/91
State Coordinates	886 - 587	Sheet No.	1 OF 1

TRAFFIC CODES

TRAFFIC CONTROLS: STOP SIGN=S.S., TRAFFIC LIGHT=T.L., FLASHING RED BALL=F.R.

TRAFFIC CODES

PARKING RESTRICTIONS: A.M. PEAK, P.M. PEAK, A.M./P.M. PEAK, NO PARKING ANYTIME=N.P., COMM/IND. ACCESS=E

SYSTEM: FED. AID.	SYSTEM: FUNCT. CLASS.	SYSTEM: HWY. SYS.	SYSTEM: HPMS SAMPLE	TRAFFIC: PRKG. REST.	TRAFFIC: COM/IND. ACCESS	LINE DIAGRAM	TRAFFIC: CONTROL	TRAFFIC: COM/IND. ACCESS	TRAFFIC: PRKG. REST.	PAVEMENT DATA
NON F/A	Rural Local					Private Dr				
						Private Dr				
						Road 0 05 End				
										16' I
						Chippendale Rd				
						Co 0 00 757				

SYSTEM				TRAFFIC		LINE DIAGRAM	TRAFFIC			PAVEMENT DATA
FED. AID.	FUNCT. CLASS.	HWY. SYS.	HPMS SAMPLE	PRK'G. REST.	COM/IND ACCESS		CONTROL	COM/IND ACCESS	PRK'G. REST.	

SHA 51.3 - 8 Revised
4.83

MARYLAND STATE HIGHWAY ADMINISTRATION

C12B-19
This was part of OP 105

ROAD INVENTORY SHEET

Party Chief BB
Recorder DB
Assistant
Map No./Dir. C12B / S
State Coordinates 884-588

Road No. OP 16547
Road Name Broadridge La
County Baltimore Co
Date 6/4/91
Sheet No. 1 OF 1

SYSTEM				TRAFFIC		LINE DIAGRAM	TRAFFIC			PAVEMENT DATA
FED. AID.	FUNCT CLASS.	HWY. SYS.	HPMS SAMPLE	PRKG. REST.	COM/IND. ACCESS		CONTROL	COM/IND. ACCESS	PRKG. REST.	
						De				
						Cul 0 21 Soc				
										18' I
										I C-LT
						0 10				
										18' I
						Barthel Rd Barthel Ct				
						Co 6704 Co 6705				

TRAFFIC CODES

TRAFFIC CONTROLS: STOP SIGN=SS, TRAFFIC LIGHT=T.L., FLASHING RED BALL=F.R.

TRAFFIC CODES

PARKING RESTRICTIONS: A.M. PEAK, P.M. PEAK, A.M./P.M. PEAK, NO PARKING ANYTIME=N.P., COMM/IND. ACCESS=E

DOT FHA Rural Local

SYSTEM				TRAFFIC		LINE DIAGRAM	TRAFFIC			PAVEMENT DATA
FED. AID.	FUNCT. CLASS.	HWY. SYS.	HPMS SAMPLE	PRK.G. REST.	COM/IND ACCESS		CONTROL	COM/IND ACCESS	PRK.G. REST.	

SHA 51.3 - 8 Revised
4.83

MARYLAND STATE HIGHWAY ADMINISTRATION

C12B-21

ROAD INVENTORY SHEET

Party Chief BB
Recorder DR
Assistant
Map No./Dir. C12B-21 / W
State Coordinates 887-587

Road No. OP 6548
Road Name Musgrove Dr
County Baltimore Co
Date 6/14/91
Sheet No. 1 OF 1

91 coex #3

TRAFFIC CODES
TRAFFIC CONTROLS: STOP SIGN=SS, TRAFFIC LIGHT=T.L., FLASHING RED BALL=F.R.

TRAFFIC CODES
PARKING RESTRICTIONS: A.M. PEAK, P.M. PEAK, A.M./P.M. PEAK, NO PARKING ANYTIME=N.P., COMM/IND. ACCESS=E

SYSTEM				TRAFFIC		LINE DIAGRAM	TRAFFIC			PAVEMENT DATA
FED. AID.	FUNCT CLASS.	HWY. SYS.	HPMS SAMPLE	PKG. REST.	COM/IND. ACCESS		CONTROL	COM/IND. ACCESS	PKG. REST.	

SYSTEM				TRAFFIC		LINE DIAGRAM	TRAFFIC				PAVEMENT DATA
FED. AID.	FUNCT. CLASS.	HWY. SYS.	HPMS SAMPLE	PRK.G. REST.	COM/IND ACCESS		CONTROL	COM/IND ACCESS	PRK.G. REST.		

SHA 51.3 - 8 Revised
4.83

C12B-25

MARYLAND STATE HIGHWAY ADMINISTRATION

ROAD INVENTORY SHEET

Party Chief	BB	Road No.	OP 6549
Recorder	DR	Road Name	Near Thicket La
Assistant		County	Baltimore Co
Map No./Dir.	C12B / E	Date	6/4/91
State Coordinates	884-581	Sheet No.	1 OF 1

TRAFFIC CODES
TRAFFIC CONTROLS: STOP SIGN=SS, TRAFFIC LIGHT=T.L., FLASHING RED BALL=F.R.

TRAFFIC CODES
PARKING RESTRICTIONS: A.M. PEAK, P.M. PEAK, A.M./P.M. PEAK, NO PARKING ANYTIME=N.P., COMM/IND. ACCESS=E

SYSTEM: FED. AID.	SYSTEM: FUNCT. CLASS.	SYSTEM: HWY. SYS.	SYSTEM: HPMS SAMPLE	TRAFFIC: PRKG. REST.	TRAFFIC: COM/IND. ACCESS	LINE DIAGRAM	TRAFFIC: CONTROL	TRAFFIC: COM/IND. ACCESS	TRAFFIC: PRKG. REST.	PAVEMENT DATA
						De				
						Cul 0 42 Sac				
						0 36 PT				
						90°				
						0 30 PC				
						High Green La				26'I
						OP 6550 0 18				I C-C
										2 UML
						Nacirema La				
						OP 0 00 6551	SS			

NON FIA
Rural Local

SYSTEM				TRAFFIC		LINE DIAGRAM	TRAFFIC			PAVEMENT DATA
FED. AID.	FUNCT. CLASS.	HWY. SYS.	HPMS SAMPLE	PRK.G. REST.	COM/IND ACCESS		CONTROL	COM/IND ACCESS	PRK.G. REST.	

SHA 51.3 - 8 Revised 4.83

C12B-25 Ex#1

MARYLAND STATE HIGHWAY ADMINISTRATION

ROAD INVENTORY SHEET

Party Chief BB
Recorder DR
Assistant
Map No./Dir. C12B /N
State Coordinates 884-581

Road No. OP 6550
Road Name High Green La
County Baltimore Co
Date 6/4/91
Sheet No. 1 OF 1

SYSTEM: FED. AID.	FUNCT CLASS.	HWY. SYS.	HPMS SAMPLE	TRAFFIC: PRKG. REST.	COM/IND. ACCESS	LINE DIAGRAM	TRAFFIC: CONTROL	COM/IND. ACCESS	PRKG. REST.	PAVEMENT DATA
						De				
NON F.A. Rural Local						Cul 0.10 Sac				26' I / I C-C / 2 UML
						Near Thicket La				
						OP 0.00 6549	SS			

TRAFFIC CODES

TRAFFIC CONTROLS: STOP SIGN=S.S., TRAFFIC LIGHT=T.L., FLASHING RED BALL=F.R.

TRAFFIC CODES

PARKING RESTRICTIONS: A.M. PEAK, P.M. PEAK, A.M./P.M. PEAK, NO PARKING ANYTIME=N.P., COMM/IND. ACCESS=E

SYSTEM				TRAFFIC		LINE DIAGRAM	TRAFFIC				PAVEMENT DATA
FED. AID.	FUNCT. CLASS.	HWY. SYS.	HPMS SAMPLE	PRK.G. REST.	COM/IND ACCESS		CONTROL	COM/IND ACCESS	PRK.G. REST.		

SHA 51.3 - 8 Revised
4.83

MARYLAND STATE HIGHWAY ADMINISTRATION

C12B-26 Ex#1

ROAD INVENTORY SHEET

NACIREMA LA

91 count #8
1-31-92
DT/JS

Party Chief BB
Recorder DR
Assistant
Map No./Dir. C12B / N
State Coordinates 884-581

Road No. OP 6551
Road Name ~~Nacirema La~~
County Baltimore Co
Date 6/4/91
Sheet No. 1 OF 1

TRAFFIC CODES
TRAFFIC CONTROLS: STOP SIGN=SS, TRAFFIC LIGHT=T.L., FLASHING RED BALL=F.R.

TRAFFIC CODES
PARKING RESTRICTIONS: A.M. PEAK, P.M. PEAK, A.M./P.M. PEAK, NO PARKING ANYTIME=N.P., COMM/IND. ACCESS=E

SYSTEM				TRAFFIC		LINE DIAGRAM	TRAFFIC			PAVEMENT DATA
FED. AID.	FUNCT CLASS.	HWY. SYS.	HPMS SAMPLE	PRKG. REST.	COM/IND. ACCESS		CONTROL	COM/IND. ACCESS	PRKG. REST.	
						D e				
						Cul 0 56 Sac				
						PT 0 51				
						115' By Wood La				26'I
						OP 6552 0 36				I C-C
						PC 0 33				2 UML
						0 30 PT				
						Near Thicket La				
						0 24 OP 6549				
						45'				2-13'I
						X-OVER				6'GR MED
						0 19				I C OUT LT
										2 U/ML
						0 18 PC				
						0 03				
										32'I
										I C LT
										2 UML
						Greenspring Valley Rd				
						MD 0 00 BO				

Non FIA Rural Local

SYSTEM				TRAFFIC		LINE DIAGRAM	TRAFFIC				PAVEMENT DATA
FED. AID.	FUNCT. CLASS.	HWY. SYS.	HPMS SAMPLE	PRK'G. REST.	COM/IND ACCESS		CONTROL	COM/IND ACCESS	PRK'G. REST.		

SHA 51.3 - 8 Revised
4.83

MARYLAND STATE HIGHWAY ADMINISTRATION

ROAD INVENTORY SHEET

Party Chief: BB
Recorder: DR
Assistant:
Map No./Dir.: C12B-26 /W
State Coordinates: 884-581

Road No.: OP 6552
Road Name: By Wood La
County: Baltimore Co
Date: 6/4/91
Sheet No.: 1 OF 1

TRAFFIC CODES
TRAFFIC CONTROLS: STOP SIGN=S.S., TRAFFIC LIGHT=T.L., FLASHING RED BALL=F.R.

TRAFFIC CODES
PARKING RESTRICTIONS: A.M. PEAK, P.M. PEAK, A.M./P.M. PEAK, NO PARKING ANYTIME=N.P., COMM/IND. ACCESS=E

SYSTEM: FED. AID.	SYSTEM: FUNCT. CLASS.	SYSTEM: HWY. SYS.	SYSTEM: HPMS SAMPLE	TRAFFIC: PRKG. REST.	TRAFFIC: COM/IND. ACCESS	LINE DIAGRAM	TRAFFIC: CONTROL	TRAFFIC: COM/IND. ACCESS	TRAFFIC: PRKG. REST.	PAVEMENT DATA
						Road 0 43 End				
										18' I
						30' 0 30				
						0 29				
						PT 0 27				
						90'				
						PC 0 21				
						0 19 PT				
						90'				
						PRC 0 13 PRC				
						90'				
						PC 0 07				26' I
										I C-C
						Nacirema La				2 UML
						OP 0 00 6551	SS			

NON FIA Rural Local

SYSTEM				TRAFFIC		LINE DIAGRAM	TRAFFIC			PAVEMENT DATA
FED. AID.	FUNCT. CLASS.	HWY. SYS.	HPMS SAMPLE	PRK.G. REST.	COM/IND ACCESS		CONTROL	COM/IND ACCESS	PRK.G. REST.	

SHA 51.3 - 8 Revised
4.83

C12B-29

MARYLAND STATE HIGHWAY ADMINISTRATION

ROAD INVENTORY SHEET

Party Chief: BB
Recorder: DR
Assistant:
Map No./Dir.: C12B /E
State Coordinates: 896-579

Road No.: OP 6553
Road Name: Seminary Dr
County: Baltimore Co
Date: 6/4/91
Sheet No.: 1 OF 1

TRAFFIC CODES
TRAFFIC CONTROLS: STOP SIGN=SS, TRAFFIC LIGHT=T.L., FLASHING RED BALL=F.R.

TRAFFIC CODES
PARKING RESTRICTIONS: A.M. PEAK, P.M. PEAK, A.M./P.M. PEAK, NO PARKING ANYTIME=N.P., COMM/IND. ACCESS=E

SYSTEM: FED. AID.	SYSTEM: FUNCT. CLASS.	SYSTEM: HWY. SYS.	SYSTEM: HPMS SAMPLE	TRAFFIC: PRKG. REST.	TRAFFIC: COM/IND. ACCESS	LINE DIAGRAM	TRAFFIC: CONTROL	TRAFFIC: COM/IND. ACCESS	TRAFFIC: PRKG. REST.	PAVEMENT DATA
NON F/A	Urban Local					Fieldspring Ct				
						OP 0 15 6554				
						PT 0 13				
						45'				
						Huntspring Dr				
						PC CO ~~OP 6404~~ 7382 0 09				
						PT 0 06				
						45				26' I
						PC 0 03				JC-C
										2 UML
						Cul 0 00 Sac				
						De				

SYSTEM				TRAFFIC		LINE DIAGRAM	TRAFFIC			PAVEMENT DATA
FED. AID.	FUNCT. CLASS.	HWY. SYS.	HPMS SAMPLE	PRKG. REST.	COM/IND ACCESS		CONTROL	COM/IND ACCESS	PRKG. REST.	

SHA 51.3 - 8 Revised
4.83

MARYLAND STATE HIGHWAY ADMINISTRATION

C12B-29 Ex. #1

ROAD INVENTORY SHEET

Party Chief BB
Recorder DB
Assistant
Map No./Dir. C12-B /N
State Coordinates 896-579

Road No. OP 6554
Road Name Fieldspring Ct
County Baltimore Co
Date 6/14/91
Sheet No. 1 OF 1

SYSTEM: FED. AID. | FUNCT CLASS. | HWY. SYS. | HPMS SAMPLE
TRAFFIC: PRKG. REST. | COM/IND. ACCESS

LINE DIAGRAM

TRAFFIC: CONTROL | COM/IND. ACCESS | PRKG. REST.

PAVEMENT DATA

D/E
Cul 0.07 Soc

Seminary Dr
OP 6553 0.04

Cul 0.00 Soc
D/E

26'I
JC-C
2UML

NON Fed Aid
Urban Local

TRAFFIC CODES

TRAFFIC CONTROLS: STOP SIGN=SS, TRAFFIC LIGHT=T.L., FLASHING RED BALL=F.R.

TRAFFIC CODES

PARKING RESTRICTIONS: A.M. PEAK, P.M. PEAK, A.M./P.M. PEAK, NO PARKING ANYTIME=N.P., COMM/IND. ACCESS=E

SYSTEM				TRAFFIC		LINE DIAGRAM	TRAFFIC			PAVEMENT DATA
FED. AID.	FUNCT. CLASS.	HWY. SYS.	HPMS SAMPLE	PRK.G. REST.	COM/IND ACCESS		CONTROL	COM/IND ACCESS	PRK.G. REST.	

SHA 51.3 - 8 Revised
4.83

MARYLAND STATE HIGHWAY ADMINISTRATION

ROAD INVENTORY SHEET

Party Chief _____
Recorder _____
Assistant _____
Map No./Dir. 1
State Coordinates _____

Road No. OP 6555
Road Name Budleigh Cir
County Baltimore
Date _____
Sheet No. _____ OF _____

SYSTEM				TRAFFIC		LINE DIAGRAM	TRAFFIC			PAVEMENT DATA
FED. AID.	FUNCT CLASS.	HWY. SYS.	HPMS SAMPLE	PRKG. REST.	COM/IND. ACCESS		CONTROL	COM/IND. ACCESS	PRKG. REST.	
						Unassigned Now All Co 7479 92-50				

TRAFFIC CODES

TRAFFIC CONTROLS: STOP SIGN=S.S.,
TRAFFIC LIGHT=T.L.,
FLASHING RED BALL=F.R.

TRAFFIC CODES

PARKING RESTRICTIONS: A.M. PEAK,
P.M. PEAK, A.M./P.M. PEAK, NO PARKING
ANYTIME=N.P., COMM/IND. ACCESS=E

SYSTEM				TRAFFIC		LINE DIAGRAM	TRAFFIC			PAVEMENT DATA
FED. AID.	FUNCT. CLASS.	HWY. SYS.	HPMS SAMPLE	PRK.G. REST.	COM/IND ACCESS		CONTROL	COM/IND ACCESS	PRK.G. REST.	

SHA 51.3 - 8 Revised
4.83

MARYLAND STATE HIGHWAY ADMINISTRATION

ROAD INVENTORY SHEET

Party Chief _____
Recorder _____
Assistant _____
Map No./Dir. 1
State Coordinates _____

Road No. OP 6556
Road Name Brierleigh Ct
County BALTIMORE
Date 6/6/91
Sheet No. 1 OF 1

SYSTEM				TRAFFIC		LINE DIAGRAM	TRAFFIC			PAVEMENT DATA
FED. AID.	FUNCT CLASS.	HWY. SYS.	HPMS SAMPLE	PRK.G. REST.	COM/IND. ACCESS		CONTROL	COM/IND. ACCESS	PRK.G. REST.	

Unassigned
Now All
CO 7448

TRAFFIC CODES

TRAFFIC CONTROLS: STOP SIGN=SS,
TRAFFIC LIGHT=T.L.,
FLASHING RED BALL=F.R.

TRAFFIC CODES

PARKING RESTRICTIONS: A.M. PEAK,
P.M. PEAK, A.M./P.M. PEAK, NO PARKING
ANYTIME=N.P., COMM/IND. ACCESS=E

SYSTEM				TRAFFIC		LINE DIAGRAM	TRAFFIC			PAVEMENT DATA
FED. AID.	FUNCT. CLASS.	HWY. SYS.	HPMS SAMPLE	PRK.G. REST.	COM/IND ACCESS		CONTROL	COM/IND ACCESS	PRK.G. REST.	

SHA 51.3 - 8 Revised
4.83

MARYLAND STATE HIGHWAY ADMINISTRATION

ROAD INVENTORY SHEET

Party Chief _____
Recorder _____
Assistant _____
Map No./Dir. 1
State Coordinates _____

Road No. OP 6557
Road Name Longstone RD
County BALTIMORE
Date 6/6/91
Sheet No. _____ OF _____

SYSTEM				TRAFFIC		LINE DIAGRAM	TRAFFIC			PAVEMENT DATA
FED. AID.	FUNCT CLASS.	HWY. SYS.	HPMS SAMPLE	PRK.G. REST.	COM/IND. ACCESS		CONTROL	COM/IND. ACCESS	PRK.G. REST.	
						Unassigned now all Co 7449				

TRAFFIC CODES

TRAFFIC CONTROLS: STOP SIGN=SS,
TRAFFIC LIGHT=T.L.,
FLASHING RED BALL=F.R.

TRAFFIC CODES

PARKING RESTRICTIONS: A.M. PEAK,
P.M. PEAK, A.M./P.M. PEAK, NO PARKING
ANYTIME=N.P., COMM/IND. ACCESS=E

SYSTEM				TRAFFIC		LINE DIAGRAM	TRAFFIC				PAVEMENT DATA
FED. AID.	FUNCT. CLASS.	HWY. SYS.	HPMS SAMPLE	PRK.G. REST.	COM/IND ACCESS		CONTROL	COM/IND ACCESS	PRK.G. REST.		

SHA 51.3 - 8 Revised
4.83

MARYLAND STATE HIGHWAY ADMINISTRATION

C12B-34 Ex #1

ROAD INVENTORY SHEET

Party Chief BB
Recorder DR
Assistant
Map No./Dir. C12B / E
State Coordinates

Road No. OP 6558
Road Name Tintern Ct
County Baltimore Co
Date 6/6/91
Sheet No. 1 OF 1

TRAFFIC CODES
TRAFFIC CONTROLS: STOP SIGN=SS, TRAFFIC LIGHT=T.L., FLASHING RED BALL=F.R.

TRAFFIC CODES
PARKING RESTRICTIONS: A.M. PEAK, P.M. PEAK, A.M./P.M. PEAK, NO PARKING ANYTIME=N.P., COMM/IND. ACCESS=E

SYSTEM				TRAFFIC		LINE DIAGRAM			TRAFFIC			PAVEMENT DATA
FED. AID.	FUNCT CLASS.	HWY. SYS.	HPMS SAMPLE	PRKG. REST.	COM/IND. ACCESS				CONTROL	COM/IND. ACCESS	PRKG. REST.	
						Longstone Rd						
						CO ~~SA~~	0 10	~~6557~~ 7449				
					E	to Parking	0 09					
				↑			0 08				↑	
NON FLA Urban Local				K Parking			0 04					
							0 03	90'5			Parking	
					E	to Parking	0 01				↓	
												20'I
						Longstone Rd						5C-C
						~~CO SA~~	0 00	~~6557~~ 7449			✓	

SYSTEM				TRAFFIC		LINE DIAGRAM	TRAFFIC			PAVEMENT DATA
FED. AID.	FUNCT. CLASS.	HWY. SYS.	HPMS SAMPLE	PRK.G. REST.	COM/IND ACCESS		CONTROL	COM/IND ACCESS	PRK.G. REST.	

SHA 51.3 - 8 Revised
4.83

MARYLAND STATE HIGHWAY ADMINISTRATION

C12B-37

ROAD INVENTORY SHEET

Party Chief: BB
Recorder: DR
Assistant:
Map No./Dir.: C12B /N
State Coordinates: 896-590

Road No.: OP 6559
Road Name: Bandon Ct
County: Baltimore Co
Date: 6/6/91
Sheet No.: 1 OF ~~7~~ 2

TRAFFIC CODES
TRAFFIC CONTROLS: STOP SIGN=S.S., TRAFFIC LIGHT=T.L., FLASHING RED BALL=F.R.

TRAFFIC CODES
PARKING RESTRICTIONS: A.M. PEAK, P.M. PEAK, A.M./P.M. PEAK, NO PARKING ANYTIME=N.P., COMM/IND. ACCESS=E

SYSTEM: FED. AID.	SYSTEM: FUNCT CLASS.	SYSTEM: HWY. SYS.	SYSTEM: HPMS SAMPLE	TRAFFIC: PRKG. REST.	TRAFFIC: COM/IND. ACCESS	LINE DIAGRAM	TRAFFIC: CONTROL	TRAFFIC: COM/IND. ACCESS	TRAFFIC: PRKG. REST.	PAVEMENT DATA
NON F/A	Urban Local					~~Road~~ 0 15 ~~End~~				~~A~~
				Parking		0 14			Pkg	
						0 11				
					E	to Parking Lot 0 10 PC				
				Parking		0 09				
						0 08				
					E	to Parking Lot 0 07				
				Parking		0 05			Parking	
						0 02				
						↱90° 0 01				20' I
										J C-C
						Longstone Rd				
						CO ~~OP~~ 0 00 ~~6557~~ 7449				

SYSTEM				TRAFFIC		LINE DIAGRAM	TRAFFIC			PAVEMENT DATA
FED. AID.	FUNCT. CLASS.	HWY. SYS.	HPMS SAMPLE	PRK.G. REST.	COM/IND ACCESS		CONTROL	COM/IND ACCESS	PRK.G. REST.	



SHA 51.3 - 8 Revised
4.83

C12B-39

MARYLAND STATE HIGHWAY ADMINISTRATION

ROAD INVENTORY SHEET

Party Chief: BB
Recorder: DR
Assistant:
Map No./Dir.: C12B / SE
State Coordinates: 898-588

Road No.: OP 6560
Road Name: Kilglass Ct
County: Baltimore Co
Date: 6/5/91
Sheet No.: 1 OF 1

TRAFFIC CODES
TRAFFIC CONTROLS: STOP SIGN=S.S., TRAFFIC LIGHT=T.L., FLASHING RED BALL=F.R.

TRAFFIC CODES
PARKING RESTRICTIONS: A.M. PEAK, P.M. PEAK, A.M./P.M. PEAK, NO PARKING ANYTIME=N.P., COMM/IND. ACCESS=E

SYSTEM: FED. AID.	SYSTEM: FUNCT CLASS.	SYSTEM: HWY. SYS.	SYSTEM: HPMS SAMPLE	TRAFFIC: PRKG. REST.	TRAFFIC: COM/IND. ACCESS	LINE DIAGRAM	TRAFFIC: CONTROL	TRAFFIC: COM/IND. ACCESS	TRAFFIC: PRKG. REST.	PAVEMENT DATA
						Kilglass Ct / OP 6560				
						0 21				
						0 20				
						0 19 90'				
						0 18				
						0 15 30'				
						0 12				
						0 11 90				
						0 10 90'				
						0 09				
						0 08				
						30 0 06				
						0 04				
						Kilglass Ct / OP 6560 0 03 Baratra Ct / OP 6561				22' I JC-C
						Chatterton Rd / Co 0 00 6245				

Parking

Parking

Parking

Parking

Parking

Pkg

Non FIA Urban Local

SYSTEM				TRAFFIC		LINE DIAGRAM	TRAFFIC				PAVEMENT DATA
FED. AID.	FUNCT. CLASS.	HWY. SYS.	HPMS SAMPLE	PRK.G. REST.	COM/IND ACCESS		CONTROL	COM/IND ACCESS	PRK.G. REST.		

SHA 51.3 - 8 Revised
4.83

C12B-39 Ex. #1

MARYLAND STATE HIGHWAY ADMINISTRATION

ROAD INVENTORY SHEET

Party Chief BB
Recorder DB
Assistant
Map No./Dir. C12B / SW
State Coordinates 898-588

Road No. OP 6561
Road Name Baratra Ct
County Baltimore Co
Date 6/5/91
Sheet No. 1 OF 1

TRAFFIC CODES
TRAFFIC CONTROLS: STOP SIGN=SS, TRAFFIC LIGHT=T.L., FLASHING RED BALL=F.R.

TRAFFIC CODES
PARKING RESTRICTIONS: A.M. PEAK, P.M. PEAK, A.M./P.M. PEAK, NO PARKING ANYTIME=N.P., COMM/IND. ACCESS=E

SYSTEM				TRAFFIC		LINE DIAGRAM	TRAFFIC			PAVEMENT DATA
FED. AID.	FUNCT CLASS.	HWY. SYS.	HPMS SAMPLE	PRKG. REST.	COM/IND. ACCESS		CONTROL	COM/IND. ACCESS	PRKG. REST.	

SYSTEM				TRAFFIC		LINE DIAGRAM	TRAFFIC			PAVEMENT DATA
FED. AID.	FUNCT. CLASS.	HWY. SYS.	HPMS SAMPLE	PRK.G. REST.	COM/IND ACCESS		CONTROL	COM/IND ACCESS	PRK.G. REST.	

SHA 51.3 - 8 Revised
4.83

C12B-40

MARYLAND STATE HIGHWAY ADMINISTRATION

ROAD INVENTORY SHEET

Party Chief BB
Recorder DR
Assistant
Map No./Dir. C12B / S
State Coordinates 898-588

Road No. OP 65622
Road Name Brooking Ct
County Baltimore Co
Date 6/5/91
Sheet No. 1 OF 1

SYSTEM: FED. AID. | FUNCT CLASS. | HWY. SYS. | HPMS SAMPLE
TRAFFIC: PKG. REST. | COM/IND. ACCESS

LINE DIAGRAM

Brooking Ct
OP 23 65622
Lucan Ct
21 OP 65625
20 90°
15 90°
14 90°
90° 12
11 90°
Brooking Ct
OP 65622 08
Ballindine Ct
06 OP 65623
Lough Mask Ct
OP 65624 03
Chatterton Rd
Co 00 6245

TRAFFIC: CONTROL | COM/IND. ACCESS | PKG. REST.

PAVEMENT DATA
30'I
J C-C
2 UML
2 16'I
4'GR MED
J C-C
2 UML

F/A
Local
Urban
Parking
Parking

TRAFFIC CODES
TRAFFIC CONTROLS: STOP SIGN=SS, TRAFFIC LIGHT=T.L., FLASHING RED BALL=F.R.

TRAFFIC CODES
PARKING RESTRICTIONS: A.M. PEAK, P.M. PEAK, A.M./P.M. PEAK, NO PARKING ANYTIME=N.P., COMM/IND. ACCESS=E

SYSTEM				TRAFFIC		LINE DIAGRAM	TRAFFIC			PAVEMENT DATA
FED. AID.	FUNCT. CLASS.	HWY. SYS.	HPMS SAMPLE	PRK.G. REST.	COM/IND ACCESS		CONTROL	COM/IND ACCESS	PRK.G. REST.	

SHA 51.3 - 8 Revised
4.83

C12B-40 Ex#1

MARYLAND STATE HIGHWAY ADMINISTRATION

ROAD INVENTORY SHEET

Party Chief BB
Recorder DR
Assistant
Map No./Dir. C12B / W
State Coordinates

Road No. OP 10563
Road Name Ballindine Ct
County Baltimore Co
Date 6/5/91
Sheet No. 1 OF 1

TRAFFIC CODES
TRAFFIC CONTROLS: STOP SIGN=SS, TRAFFIC LIGHT=T.L., FLASHING RED BALL=F.R.

TRAFFIC CODES
PARKING RESTRICTIONS: A.M. PEAK, P.M. PEAK, A.M./P.M. PEAK, NO PARKING ANYTIME=N.P., COMM/IND. ACCESS=E

SYSTEM				TRAFFIC		LINE DIAGRAM	TRAFFIC			PAVEMENT DATA
FED. AID.	FUNCT CLASS.	HWY. SYS.	HPMS SAMPLE	PRKG. REST.	COM/IND. ACCESS		CONTROL	COM/IND. ACCESS	PRKG. REST.	

SYSTEM				TRAFFIC		LINE DIAGRAM	TRAFFIC				PAVEMENT DATA
FED. AID.	FUNCT. CLASS.	HWY. SYS.	HPMS SAMPLE	PRK'G. REST.	COM/IND ACCESS		CONTROL	COM/IND ACCESS	PRK'G. REST.		

SHA 51.3 - 8 Revised
4.83

C12B-41

MARYLAND STATE HIGHWAY ADMINISTRATION

ROAD INVENTORY SHEET

Party Chief BB
Recorder DR
Assistant
Map No./Dir. C12B / E
State Coordinates

Road No. OP 6564
Road Name Lough Mask Ct
County Baltimore Co
Date 6/5/91
Sheet No. 1 OF 1

TRAFFIC CODES
TRAFFIC CONTROLS: STOP SIGN=SS, TRAFFIC LIGHT=T.L., FLASHING RED BALL=F.R.

TRAFFIC CODES
PARKING RESTRICTIONS: A.M. PEAK, P.M. PEAK, A.M./P.M. PEAK, NO PARKING ANYTIME=N.P., COMM/IND. ACCESS=E

SYSTEM				TRAFFIC		LINE DIAGRAM	TRAFFIC			PAVEMENT DATA
FED. AID.	FUNCT CLASS.	HWY. SYS.	HPMS SAMPLE	PRKG. REST.	COM/IND. ACCESS		CONTROL	COM/IND. ACCESS	PRKG. REST.	
						Lough Mask Ct				
						OP 0 10 6564				
						0 08 90°				
						0 06 90°				
						0 04 90°				
						0 03				
						Lough Mask Ct				
						OP 6564 0 02				20' I
										JC-C
						Brooking Ct				
						OP 0 00 6562				

NON F/A Urban Local

F Parking

F Parking

SYSTEM				TRAFFIC		LINE DIAGRAM	TRAFFIC				PAVEMENT DATA
FED. AID.	FUNCT. CLASS.	HWY. SYS.	HPMS SAMPLE	PRK.G. REST.	COM/IND ACCESS		CONTROL	COM/IND ACCESS	PRK.G. REST.		

SHA 51.3 - 8 Revised
4.83

C12B-42

MARYLAND STATE HIGHWAY ADMINISTRATION

ROAD INVENTORY SHEET

Party Chief	BB	Road No.	OP 6565
Recorder	DR	Road Name	Lucan Ct
Assistant		County	Baltimore Co
Map No./Dir.	C12B / N	Date	6/5/91
State Coordinates	898-588	Sheet No.	1 OF 1

TRAFFIC CODES
TRAFFIC CONTROLS: STOP SIGN=SS, TRAFFIC LIGHT=T.L., FLASHING RED BALL=F.R.

TRAFFIC CODES
PARKING RESTRICTIONS: A.M. PEAK, P.M. PEAK, A.M./P.M. PEAK, NO PARKING ANYTIME=N.P., COMM/IND. ACCESS=E

SYSTEM: FED. AID.	SYSTEM: FUNCT CLASS.	SYSTEM: HWY. SYS.	SYSTEM: HPMS SAMPLE	TRAFFIC: PRKG. REST.	TRAFFIC: COM/IND. ACCESS	LINE DIAGRAM	TRAFFIC: CONTROL	TRAFFIC: COM/IND. ACCESS	TRAFFIC: PRKG. REST.	PAVEMENT DATA
NON FIA	Urban Local			Parking		Road 0.03 End			Parking	
						0.01				20' I J C-C
						Brooking Ct OP 0.00 6562				

SYSTEM				TRAFFIC		LINE DIAGRAM	TRAFFIC			PAVEMENT DATA
FED. AID.	FUNCT. CLASS.	HWY. SYS.	HPMS SAMPLE	PRK.G. REST.	COM/IND ACCESS		CONTROL	COM/IND ACCESS	PRK.G. REST.	

SHA 51.3 - 8 Revised
4.83

MARYLAND STATE HIGHWAY ADMINISTRATION

C12B-43

ROAD INVENTORY SHEET

Party Chief BB
Recorder DR
Assistant
Map No./Dir. C12B / NW
State Coordinates

Road No. OP 605606
Road Name Elpnin Ct
County Baltimore Co
Date 6/5/91
Sheet No. 1 OF 1

TRAFFIC CODES
TRAFFIC CONTROLS: STOP SIGN=SS, TRAFFIC LIGHT=T.L., FLASHING RED BALL=F.R.

TRAFFIC CODES
PARKING RESTRICTIONS: A.M. PEAK, P.M. PEAK, A.M./P.M. PEAK, NO PARKING ANYTIME=N.P., COMM/IND. ACCESS=E

SYSTEM				TRAFFIC		LINE DIAGRAM	TRAFFIC			PAVEMENT DATA
FED. AID.	FUNCT CLASS.	HWY. SYS.	HPMS SAMPLE	PKG. REST.	COM/IND. ACCESS		CONTROL	COM/IND. ACCESS	PKG. REST.	
				↑					↑	
						Road 0 17 End				

SYSTEM				TRAFFIC		LINE DIAGRAM	TRAFFIC			PAVEMENT DATA
FED. AID.	FUNCT. CLASS.	HWY. SYS.	HPMS SAMPLE	PRKG. REST.	COM/IND ACCESS		CONTROL	COM/IND ACCESS	PRKG. REST.	

SHA 51.3 - 8 Revised
4.83

MARYLAND STATE HIGHWAY ADMINISTRATION

C12B-45

ROAD INVENTORY SHEET

Party Chief BB
Recorder DR
Assistant
Map No./Dir. C12B / NW
State Coordinates

Road No. OP 65567
Road Name Ballycroy Ct
County Baltimore Co
Date 6/5/91
Sheet No. 1 OF 1

SYSTEM				TRAFFIC		LINE DIAGRAM	TRAFFIC			PAVEMENT DATA
FED. AID.	FUNCT CLASS.	HWY. SYS.	HPMS SAMPLE	PRKG. REST.	COM/IND. ACCESS		CONTROL	COM/IND. ACCESS	PRKG. REST.	
						Road 004 End				
				V		002			V	
					E	Ramp to Parking 001				24'I
										JC-C
						Greenpoint Rd				
						Co 000 6246				

NON FIA
Urban Local

TRAFFIC CODES

TRAFFIC CONTROLS: STOP SIGN=SS,
TRAFFIC LIGHT=T.L.,
FLASHING RED BALL=F.R.

TRAFFIC CODES

PARKING RESTRICTIONS: A.M. PEAK,
P.M. PEAK, A.M./P.M. PEAK, NO PARKING
ANYTIME=N.P., COMM/IND. ACCESS=E

SYSTEM				TRAFFIC		LINE DIAGRAM	TRAFFIC			PAVEMENT DATA
FED. AID.	FUNCT. CLASS.	HWY. SYS.	HPMS SAMPLE	PRK.G. REST.	COM/IND ACCESS		CONTROL	COM/IND ACCESS	PRK.G. REST.	

SHA 51.3 - 8 Revised
4.83

MARYLAND STATE HIGHWAY ADMINISTRATION

C12B-46

ROAD INVENTORY SHEET

Party Chief BB
Recorder DB
Assistant
Map No./Dir. C12B /N
State Coordinates 898-588

Road No. OP 65568
Road Name Belmullet Ct
County Baltimore Co
Date 6/5/91
Sheet No. 1 OF 1

TRAFFIC CODES
TRAFFIC CONTROLS: STOP SIGN=SS, TRAFFIC LIGHT=T.L., FLASHING RED BALL=F.R.

TRAFFIC CODES
PARKING RESTRICTIONS: A.M. PEAK, P.M. PEAK, A.M./P.M. PEAK, NO PARKING ANYTIME=N.P., COMM/IND. ACCESS=E

SYSTEM				TRAFFIC		LINE DIAGRAM	TRAFFIC			PAVEMENT DATA
FED. AID.	FUNCT CLASS.	HWY. SYS.	HPMS SAMPLE	PRKG. REST.	COM/IND. ACCESS		CONTROL	COM/IND. ACCESS	PRKG. REST.	
						Gurteen Ct OP 65569				
						Belmullet Ct OP 0 13 6568				
				↑		0 11 90 ↑			↑	
						0 07 90 ↑				
NOD Urban Local				PKG		0 06 90 ↑			PKG	
				↓		0 03			↓	
						Belmullet Ct OP 65568 0 02 Gurteen Ct OP 65569				28'I J C-C
						Rutteridge Rd Co 0 00 6321			↓	

SYSTEM				TRAFFIC		LINE DIAGRAM	TRAFFIC			PAVEMENT DATA
FED. AID.	FUNCT. CLASS.	HWY. SYS.	HPMS SAMPLE	PRK.G. REST.	COM/IND ACCESS		CONTROL	COM/IND ACCESS	PRK.G. REST.	

SHA 51.3 - 8 Revised
4.83

MARYLAND STATE HIGHWAY ADMINISTRATION

C12B-46 Ex #1

ROAD INVENTORY SHEET

Party Chief: BB
Recorder: DR
Assistant:
Map No./Dir.: C12B / NE
State Coordinates: 898-588

Road No.: OP 6569
Road Name: Gurteen Ct
County: Baltimore Co
Date: 6/5/91
Sheet No.: 1 OF 1

TRAFFIC CODES
TRAFFIC CONTROLS: STOP SIGN=SS, TRAFFIC LIGHT=T.L., FLASHING RED BALL=F.R.

TRAFFIC CODES
PARKING RESTRICTIONS: A.M. PEAK, P.M. PEAK, A.M./P.M. PEAK, NO PARKING ANYTIME=N.P., COMM/IND. ACCESS=E

SYSTEM: FED. AID.	SYSTEM: FUNCT. CLASS.	SYSTEM: HWY. SYS.	SYSTEM: HPMS SAMPLE	TRAFFIC: PRKG. REST.	TRAFFIC: COM/IND. ACCESS	LINE DIAGRAM	TRAFFIC: CONTROL	TRAFFIC: COM/IND. ACCESS	TRAFFIC: PRKG. REST.	PAVEMENT DATA
NON FIA	Urban Local			Parking		Gurteen Ct OP 0 11 6569				
						↑90 0 10			Parking	
						↑90' 0 06				
						↑90' 0 05				
						0 02				
						Gurteen Ct 0 01 OP 6569				22'I J C-C
						Belmullet Ct OP 0 00 6568				
						Belmullet Ct OP 6568				

SYSTEM				TRAFFIC		LINE DIAGRAM	TRAFFIC			PAVEMENT DATA
FED. AID.	FUNCT. CLASS.	HWY. SYS.	HPMS SAMPLE	PRK.G. REST.	COM/IND ACCESS		CONTROL	COM/IND ACCESS	PRK.G. REST.	

SHA 51.3 - 8 Revised
4.83

C12B -47

MARYLAND STATE HIGHWAY ADMINISTRATION

ROAD INVENTORY SHEET

Party Chief: BB
Recorder: DR
Assistant:
Map No./Dir.: C12B /N
State Coordinates: 898-588

Road No.: OP 6570
Road Name: Athenry Ct
County: Baltimore Co
Date: 6/5/91
Sheet No.: 1 OF 1

TRAFFIC CODES
TRAFFIC CONTROLS: STOP SIGN=SS, TRAFFIC LIGHT=T.L., FLASHING RED BALL=F.R.

TRAFFIC CODES
PARKING RESTRICTIONS: A.M. PEAK, P.M. PEAK, A.M./P.M. PEAK, NO PARKING ANYTIME=N.P., COMM/IND. ACCESS=E

SYSTEM: FED. AID.	SYSTEM: FUNCT. CLASS.	SYSTEM: HWY. SYS.	SYSTEM: HPMS SAMPLE	TRAFFIC: PRKG. REST.	TRAFFIC: COM/IND. ACCESS	LINE DIAGRAM	TRAFFIC: CONTROL	TRAFFIC: COM/IND. ACCESS	TRAFFIC: PRKG. REST.	PAVEMENT DATA
						Ent. to Parking				
						Athenry Ct				
						OP 0.11 6570				
NON F/A	Urban Local			Parking		↑90' 0.10				
						0.09			Parking	
						↑90 0.06				
					E	↑90' to Parking 0.05				
						Athenry Ct				
						0.02 OP 6570		E		24'I JC-C
						Rutleridge Rd				
						Co 0.00 6321				
						Bailiffs Ct OP 6572				

SYSTEM				TRAFFIC		LINE DIAGRAM	TRAFFIC			PAVEMENT DATA
FED. AID.	FUNCT. CLASS.	HWY. SYS.	HPMS SAMPLE	PRK.G. REST.	COM/IND ACCESS		CONTROL	COM/IND ACCESS	PRK.G. REST.	

SHA 51.3 - 8 Revised
4.83

MARYLAND STATE HIGHWAY ADMINISTRATION

C12B-48

ROAD INVENTORY SHEET

Party Chief BB
Recorder DR
Assistant
Map No./Dir. C12B / S
State Coordinates

Road No. OP 6571
Road Name Glenamoy Ct
County Baltimore Co
Date 6/5/91
Sheet No. 1 OF 1

TRAFFIC CODES
TRAFFIC CONTROLS: STOP SIGN=SS, TRAFFIC LIGHT=T.L., FLASHING RED BALL=F.R.

TRAFFIC CODES
PARKING RESTRICTIONS: A.M. PEAK, P.M. PEAK, A.M./P.M. PEAK, NO PARKING ANYTIME=N.P., COMM/IND. ACCESS=E

SYSTEM				TRAFFIC		LINE DIAGRAM	TRAFFIC			PAVEMENT DATA
FED. AID.	FUNCT CLASS.	HWY. SYS.	HPMS SAMPLE	PRKG. REST.	COM/IND. ACCESS		CONTROL	COM/IND. ACCESS	PRKG. REST.	
						Glenamoy Ct				
						OP 6571				
						90'				
						90 to Parking		E		
						90				
						Glenamoy Ct				
						OP 6571				
						03 to Parking				
						01 30'				24' I
										JC-C
						Bailiffs Ct				
						OP 6572				

SYSTEM				TRAFFIC		LINE DIAGRAM	TRAFFIC			PAVEMENT DATA
FED. AID.	FUNCT. CLASS.	HWY. SYS.	HPMS SAMPLE	PRK.G. REST.	COM/IND ACCESS		CONTROL	COM/IND ACCESS	PRK.G. REST.	

SHA 51.3 - 8 Revised
4.83

C12B-49

MARYLAND STATE HIGHWAY ADMINISTRATION

ROAD INVENTORY SHEET

Party Chief	BB	Road No.	OP 6572
Recorder	DR	Road Name	Bailiffs Ct
Assistant		County	Baltimore Co
Map No./Dir.	C12B / E	Date	6/5/91
State Coordinates	898-588	Sheet No.	1 OF 1

91 co ex #5
1-30-92
DT/JS

TRAFFIC CODES
TRAFFIC CONTROLS: STOP SIGN=SS, TRAFFIC LIGHT=T.L., FLASHING RED BALL=F.R.

TRAFFIC CODES
PARKING RESTRICTIONS: A.M. PEAK, P.M. PEAK, A.M./P.M. PEAK, NO PARKING ANYTIME=N.P., COMM/IND. ACCESS=E

SYSTEM: FED. AID.	SYSTEM: FUNCT. CLASS.	SYSTEM: HWY. SYS.	SYSTEM: HPMS SAMPLE	TRAFFIC: PRKG. REST.	TRAFFIC: COM/IND. ACCESS	LINE DIAGRAM	TRAFFIC: CONTROL	TRAFFIC: COM/IND. ACCESS	TRAFFIC: PRKG. REST.	PAVEMENT DATA
NON FIA	Urban Local			Parking		(Bailiffs Ct) OP 0.14 6572			Parking	
					E	↑90° to Parking 0.12				
						↑90° 0.09				
						↑90° 0.07				
						0.05				
						(Bailiffs Ct) 0.04 OP 6572				
						0.02				
						Glenamoy Ct 0.01 OP 6571 80↑				24'I Jc-c
						Rutleridge Rd Co 0.00 6321	SS			
						Attenry Ct OP 6570				

SYSTEM				TRAFFIC		LINE DIAGRAM	TRAFFIC			PAVEMENT DATA
FED. AID.	FUNCT. CLASS.	HWY. SYS.	HPMS SAMPLE	PRK.G. REST.	COM/IND ACCESS		CONTROL	COM/IND ACCESS	PRK.G. REST.	

SHA 51.3 - 8 Revised
4.83

MARYLAND STATE HIGHWAY ADMINISTRATION

C12B-50

ROAD INVENTORY SHEET

Party Chief BB
Recorder DR
Assistant
Map No./Dir. C12B /E
State Coordinates 898-588

Road No. OP 6573
Road Name Mulliagar Ct
County Baltimore Co
Date 6/5/91
Sheet No. 1 OF 1

TRAFFIC CODES
TRAFFIC CONTROLS: STOP SIGN=SS, TRAFFIC LIGHT=T.L., FLASHING RED BALL=F.R.

TRAFFIC CODES
PARKING RESTRICTIONS: A.M. PEAK, P.M. PEAK, A.M./P.M. PEAK, NO PARKING ANYTIME=N.P., COMM/IND. ACCESS=E

SYSTEM				TRAFFIC		LINE DIAGRAM				TRAFFIC			PAVEMENT DATA
FED. AID.	FUNCT CLASS.	HWY. SYS.	HPMS SAMPLE	PRKG. REST.	COM/IND. ACCESS					CONTROL	COM/IND. ACCESS	PRKG. REST.	
						Rutteridge Rd							
						Co	0	12	6321	SS		↑	
							0	11				↑	
					E	to Parking	0	10					
				↑			0	08	60'				
				Pkg			0	06				Parking	
				↓			0	05	to Parking 70'		E	↓	
					E	to Parking	0	03	to Parking		E		22' I
													JC-C
						Rutteridge Rd							
						Co	0	00	6321			↓	

NOT F.A.U. Urban Local

SYSTEM				TRAFFIC		LINE DIAGRAM	TRAFFIC			PAVEMENT DATA
FED. AID.	FUNCT. CLASS.	HWY. SYS.	HPMS SAMPLE	PRK.G. REST.	COM/IND ACCESS		CONTROL	COM/IND ACCESS	PRK.G. REST.	

SHA 51.3 - 8 Revised
4.83

MARYLAND STATE HIGHWAY ADMINISTRATION

ROAD INVENTORY SHEET

Party Chief _____
Recorder _____
Assistant _____
Map No./Dir. 1
State Coordinates _____

Road No. OP 6574
Road Name N. Charles St
County Baltimore
Date 8-3-10
Sheet No. 1 OF 1

SYSTEM				TRAFFIC		LINE DIAGRAM	TRAFFIC			PAVEMENT DATA
FED. AID.	FUNCT CLASS.	HWY. SYS.	HPMS SAMPLE	PRK.G. REST.	COM/IND. ACCESS		CONTROL	COM/IND. ACCESS	PRK.G. REST.	
						See Inventory of Co 1052				

TRAFFIC CODES

TRAFFIC CONTROLS: STOP SIGN=SS,
TRAFFIC LIGHT=T.L.,
FLASHING RED BALL=F.R.

TRAFFIC CODES

PARKING RESTRICTIONS: A.M. PEAK,
P.M. PEAK, A.M./P.M. PEAK, NO PARKING
ANYTIME=N.P., COMM/IND. ACCESS=E

SYSTEM				TRAFFIC		LINE DIAGRAM	TRAFFIC				PAVEMENT DATA
FED. AID.	FUNCT. CLASS.	HWY. SYS.	HPMS SAMPLE	PRK.G. REST.	COM/IND ACCESS		CONTROL	COM/IND ACCESS	PRK.G. REST.		

SHA 51.3 - 8 Revised
4.83

C12B-55

MARYLAND STATE HIGHWAY ADMINISTRATION

ROAD INVENTORY SHEET

Party Chief	BB	Road No.	OP 6575
Recorder	DR	Road Name	La Costa Ct
Assistant		County	Baltimore Co
Map No./Dir.	C12B /N	Date	6/5/91
State Coordinates	903-578	Sheet No.	1 OF 1

TRAFFIC CODES
TRAFFIC CONTROLS: STOP SIGN=S.S., TRAFFIC LIGHT=T.L., FLASHING RED BALL=F.R.

TRAFFIC CODES
PARKING RESTRICTIONS: A.M. PEAK, P.M. PEAK, A.M./P.M. PEAK, NO PARKING ANYTIME=N.P., COMM/IND. ACCESS=E

SYSTEM: FED. AID.	SYSTEM: FUNCT. CLASS.	SYSTEM: HWY. SYS.	SYSTEM: HPMS SAMPLE	TRAFFIC: PRKG. REST.	TRAFFIC: COM/IND. ACCESS	LINE DIAGRAM	TRAFFIC: CONTROL	TRAFFIC: COM/IND. ACCESS	TRAFFIC: PRKG. REST.	PAVEMENT DATA
NON F/A	Urban Local			Parking	E	La Costa Ct				
						OP 0 14 6575				
						↑90 0 13				
						↑90° 0 09				
						↑90° to Parking 0 07			Pkg	
						↑90° 0 06				
						0 05 90° ↑				
						La Costa Ct				
						Ent. to townhouse 0 03 OP 6575				
										24' I
						↑30 0 01				I C-C
										2 UML
						Judges La				
						Co 0 00 6501				
						Coldwater Ct OP 6576				

SYSTEM				TRAFFIC		LINE DIAGRAM	TRAFFIC			PAVEMENT DATA
FED. AID.	FUNCT. CLASS.	HWY. SYS.	HPMS SAMPLE	PRKG. REST.	COM/IND ACCESS		CONTROL	COM/IND ACCESS	PRKG. REST.	

SHA 51.3 - 8 Revised
4.83

C12B-56

MARYLAND STATE HIGHWAY ADMINISTRATION

ROAD INVENTORY SHEET

Party Chief	BB	Road No.	OP 6576
Recorder	DR	Road Name	Coldwater Ct
Assistant		County	Baltimore Co
Map No./Dir.	C12B / S	Date	6/5/91
State Coordinates	903-578	Sheet No.	1 OF 1

TRAFFIC CODES
TRAFFIC CONTROLS: STOP SIGN=SS, TRAFFIC LIGHT=T.L., FLASHING RED BALL=F.R.

TRAFFIC CODES
PARKING RESTRICTIONS: A.M. PEAK, P.M. PEAK, A.M./P.M. PEAK, NO PARKING ANYTIME=N.P., COMM/IND. ACCESS=E

SYSTEM: FED. AID.	SYSTEM: FUNCT CLASS.	SYSTEM: HWY. SYS.	SYSTEM: HPMS SAMPLE	TRAFFIC: PRKG. REST.	TRAFFIC: COM/IND. ACCESS	LINE DIAGRAM	TRAFFIC: CONTROL	TRAFFIC: COM/IND. ACCESS	TRAFFIC: PRKG. REST.	PAVEMENT DATA
NON FIA	Urban Local					Coldwater Ct				
						OP 0 15 6576				
						0 13 90°				
						0 09 90°				
						0 07 90°				
				✓		Coldwater Ct 0 04				
						OP 6576 0 03				24' I
						↑30 0 01				I C-C
										2 UML
						Judges La				
						Co 0 00 6501				
						La Costa Ct OP 6575				

SYSTEM				TRAFFIC		LINE DIAGRAM	TRAFFIC			PAVEMENT DATA
FED. AID.	FUNCT. CLASS.	HWY. SYS.	HPMS SAMPLE	PRK.G. REST.	COM/IND ACCESS		CONTROL	COM/IND ACCESS	PRK.G. REST.	

SHA 51.3 - 8 Revised
4.83

MARYLAND STATE HIGHWAY ADMINISTRATION

C12B-57

ROAD INVENTORY SHEET

Party Chief BB
Recorder DR
Assistant
Map No./Dir. C12B / S
State Coordinates 907-576

Road No. OP 6577
Road Name Kenilworth Park Dr
County Baltimore Co.
Date 6/5/91
Sheet No. 1 OF 1

TRAFFIC CODES
TRAFFIC CONTROLS: STOP SIGN=SS, TRAFFIC LIGHT=T.L., FLASHING RED BALL=F.R.

TRAFFIC CODES
PARKING RESTRICTIONS: A.M. PEAK, P.M. PEAK, A.M./P.M. PEAK, NO PARKING ANYTIME=N.P., COMM/IND. ACCESS=E

SYSTEM				TRAFFIC		LINE DIAGRAM	TRAFFIC			PAVEMENT DATA
FED. AID.	FUNCT CLASS.	HWY. SYS.	HPMS SAMPLE	PRK.G. REST.	COM/IND. ACCESS		CONTROL	COM/IND. ACCESS	PRK.G. REST.	
						Kenilworth Dr @.57				
						Co 027 1150	SS			
					E	to Parking 020 to Parking		E		
				E		↑90 to Parking 017			↑ Parking	
				↑ Pkg		014				
						012				
						↑90 011				
						008 to Parking		E		
						005 to Parking		E		22'I
										JC-C
										2 VML
						Kenilworth Dr @.55				
						Co 000 1150				

Non FLH
Urban Local

SYSTEM				TRAFFIC		LINE DIAGRAM	TRAFFIC				PAVEMENT DATA
FED. AID.	FUNCT. CLASS.	HWY. SYS.	HPMS SAMPLE	PRK'G. REST.	COM/IND ACCESS		CONTROL	COM/IND ACCESS	PRK'G. REST.		

SHA 51.3 - 8 Revised
4.83

MARYLAND STATE HIGHWAY ADMINISTRATION

C12D-1
DmEx#48
GD
MP 9/38/98

ROAD INVENTORY SHEET

Party Chief	BB	Road No.	~~OP~~ 6578
Recorder	DR	Road Name	Newstead La
Assistant		County	Baltimore Co
Map No./Dir.	C12D /NW	Date	6/6/91
State Coordinates	896-568	Sheet No.	1 OF 2

TRAFFIC CODES
TRAFFIC CONTROLS: STOP SIGN=SS, TRAFFIC LIGHT=T.L., FLASHING RED BALL=F.R.

TRAFFIC CODES
PARKING RESTRICTIONS: A.M. PEAK, P.M. PEAK, A.M./P.M. PEAK, NO PARKING ANYTIME=N.P., COMM/IND. ACCESS=E

SYSTEM: FED. AID.	SYSTEM: FUNCT. CLASS.	SYSTEM: HWY. SYS.	SYSTEM: HPMS SAMPLE	TRAFFIC: PRKG. REST.	TRAFFIC: COM/IND. ACCESS	LINE DIAGRAM	TRAFFIC: CONTROL	TRAFFIC: COM/IND. ACCESS	TRAFFIC: PRKG. REST.	PAVEMENT DATA
NON FIA	Urban Local					Put Rd				
						0.23 PT 160 PC				
						0.18				
						PT 180' PC 0.16				
						0.12				
						0.11 PT 90' PC				
						0.09				20' I
						PT 90' PC 0.07				J C-C
						0.05				2 UML
						PT 45' PC 0.04				*
						X-OVER 0.02 Electronic Gate No Access				2-16' I
										12' GR MED
										J C-C
										2 UML
						Falls Rd				
						MD 0.00 25	SS			↓

SYSTEM				TRAFFIC		LINE DIAGRAM	TRAFFIC			PAVEMENT DATA
FED. AID.	FUNCT. CLASS.	HWY. SYS.	HPMS SAMPLE	PRK.G. REST.	COM/IND ACCESS		CONTROL	COM/IND ACCESS	PRK.G. REST.	
NO										
FLA										
Urban Local										
						Proposed				
						Road 0 32 End			↑	
						Sherbourne Ct				20' I
						(Proposed) 0 31 (Proposed)				JC-C
										2 UML
						0 27 30' ↑				

SHA 51.3 - 8 Revised
4.83

MARYLAND STATE HIGHWAY ADMINISTRATION

ROAD INVENTORY SHEET

Party Chief _____
Recorder _____
Assistant _____
Map No./Dir. 1
State Coordinates _____

Road No. OP 6579
Road Name GREEN SUMMIT RD
County BALTIMORE
Date 6/7/91
Sheet No. 1 OF 1

SYSTEM				TRAFFIC		LINE DIAGRAM	TRAFFIC			PAVEMENT DATA
FED. AID.	FUNCT. CLASS.	HWY. SYS.	HPMS SAMPLE	PRKG. REST.	COM/IND. ACCESS		CONTROL	COM/IND. ACCESS	PRKG. REST.	
						Unassigned ~~See Inventory~~ Now All ~~of~~ CO 7431 91-36 94-64 CO				

TRAFFIC CODES

TRAFFIC CONTROLS: STOP SIGN=SS,
TRAFFIC LIGHT=T.L.,
FLASHING RED BALL=F.R.

TRAFFIC CODES

PARKING RESTRICTIONS: A.M. PEAK,
P.M. PEAK, A.M./P.M. PEAK, NO PARKING
ANYTIME=N.P., COMM/IND. ACCESS=E

SYSTEM				TRAFFIC		LINE DIAGRAM	TRAFFIC				PAVEMENT DATA
FED. AID.	FUNCT. CLASS.	HWY. SYS.	HPMS SAMPLE	PRKG. REST.	COM/IND ACCESS		CONTROL	COM/IND ACCESS	PRKG. REST.		

SHA 51.3 - 8 Revised
4.83

MARYLAND STATE HIGHWAY ADMINISTRATION

ROAD INVENTORY SHEET

Party Chief _____
Recorder _____
Assistant _____
Map No./Dir. 1
State Coordinates _____

Road No. OP 6580
Road Name Chasemount Ct
County BALTIMORE
Date 6/7/91
Sheet No. 1 OF 1

SYSTEM				TRAFFIC		LINE DIAGRAM	TRAFFIC			PAVEMENT DATA
FED. AID.	FUNCT CLASS.	HWY. SYS.	HPMS SAMPLE	PRKG. REST.	COM/IND. ACCESS		CONTROL	COM/IND. ACCESS	PRKG. REST.	
						Unassigned Now All Co 7432 91-37				

TRAFFIC CODES

TRAFFIC CONTROLS: STOP SIGN=SS, TRAFFIC LIGHT=T.L., FLASHING RED BALL=F.R.

TRAFFIC CODES

PARKING RESTRICTIONS: A.M. PEAK, P.M. PEAK, A.M./P.M. PEAK, NO PARKING ANYTIME=N.P., COMM/IND. ACCESS=E

SYSTEM				TRAFFIC		LINE DIAGRAM	TRAFFIC				PAVEMENT DATA
FED. AID.	FUNCT. CLASS.	HWY. SYS.	HPMS SAMPLE	PRKG. REST.	COM/IND ACCESS		CONTROL	COM/IND ACCESS	PRKG. REST.		

SHA 51.3 - 8 Revised
4.83

MARYLAND STATE HIGHWAY ADMINISTRATION

ROAD INVENTORY SHEET

Party Chief _____
Recorder _____
Assistant _____
Map No./Dir. 1
State Coordinates _____

Road No. OP 6581
Road Name RUBY FIELD CT
County BALTIMORE
Date 6/7/91
Sheet No. 1 OF 1

SYSTEM				TRAFFIC		LINE DIAGRAM	TRAFFIC			PAVEMENT DATA
FED. AID.	FUNCT CLASS.	HWY. SYS.	HPMS SAMPLE	PRKG. REST.	COM/IND. ACCESS		CONTROL	COM/IND. ACCESS	PRKG. REST.	
						Unassigned Now All Co 7434 91-43				

TRAFFIC CODES

TRAFFIC CONTROLS: STOP SIGN=SS, TRAFFIC LIGHT=T.L., FLASHING RED BALL=F.R.

TRAFFIC CODES

PARKING RESTRICTIONS: A.M. PEAK, P.M. PEAK, A.M./P.M. PEAK, NO PARKING ANYTIME=N.P., COMM/IND. ACCESS=E

SYSTEM				TRAFFIC		LINE DIAGRAM	TRAFFIC			PAVEMENT DATA
FED. AID.	FUNCT. CLASS.	HWY. SYS.	HPMS SAMPLE	PRKG. REST.	COM/IND ACCESS		CONTROL	COM/IND ACCESS	PRKG. REST.	

SHA 51.3 - 8 Revised
4.83

MARYLAND STATE HIGHWAY ADMINISTRATION

ROAD INVENTORY SHEET

Party Chief _____
Recorder _____
Assistant _____
Map No./Dir. 1
State Coordinates _____

Road No. OP 6582
Road Name DIAMOND CREST CT
County BALTIMORE
Date 6/7/91
Sheet No. 1 OF 1

SYSTEM				TRAFFIC		LINE DIAGRAM	TRAFFIC			PAVEMENT DATA
FED. AID.	FUNCT CLASS.	HWY. SYS.	HPMS SAMPLE	PRK.G. REST.	COM/IND. ACCESS		CONTROL	COM/IND. ACCESS	PRK.G. REST.	

Unassigned
Now All Co
7433
91-42

TRAFFIC CODES

TRAFFIC CONTROLS: STOP SIGN=SS, TRAFFIC LIGHT=T.L., FLASHING RED BALL=F.R.

TRAFFIC CODES

PARKING RESTRICTIONS: A.M. PEAK, P.M. PEAK, A.M./P.M. PEAK, NO PARKING ANYTIME=N.P., COMM/IND. ACCESS=E

SYSTEM				TRAFFIC		LINE DIAGRAM	TRAFFIC			PAVEMENT DATA
FED. AID.	FUNCT. CLASS.	HWY. SYS.	HPMS SAMPLE	PRKG. REST.	COM/IND ACCESS		CONTROL	COM/IND ACCESS	PRKG. REST.	

SHA 51.3 - 8 Revised
4.83

MARYLAND STATE HIGHWAY ADMINISTRATION

ROAD INVENTORY SHEET

Party Chief _____
Recorder _____
Assistant _____
Map No./Dir. 1
State Coordinates _____

Road No. OP 6583
Road Name EMERALD RIDGE CT
County BALTIMORE
Date 10/7/91
Sheet No. 1 OF 1

SYSTEM				TRAFFIC		LINE DIAGRAM	TRAFFIC			PAVEMENT DATA
FED. AID.	FUNCT CLASS.	HWY. SYS.	HPMS SAMPLE	PRK.G. REST.	COM/IND. ACCESS		CONTROL	COM/IND. ACCESS	PRK.G. REST.	

Unassigned
Now alt
Co 7435
91-44

TRAFFIC CODES

TRAFFIC CONTROLS: STOP SIGN=S.S., TRAFFIC LIGHT=T.L., FLASHING RED BALL=F.R.

TRAFFIC CODES

PARKING RESTRICTIONS: A.M. PEAK, P.M. PEAK, A.M./P.M. PEAK, NO PARKING ANYTIME=N.P., COMM/IND. ACCESS=E

SYSTEM				TRAFFIC		LINE DIAGRAM	TRAFFIC			PAVEMENT DATA
FED. AID.	FUNCT. CLASS.	HWY. SYS.	HPMS SAMPLE	PRK.G. REST.	COM/IND ACCESS		CONTROL	COM/IND ACCESS	PRK.G. REST.	

SHA 51.3 - 8 Revised
4.83

MARYLAND STATE HIGHWAY ADMINISTRATION

ROAD INVENTORY SHEET

Party Chief _____
Recorder _____
Assistant _____
Map No./Dir. 1
State Coordinates _____

Road No. OP 6584
Road Name Ivory Crest Ct
County BALTIMORE
Date 6/7/91
Sheet No. 1 OF 1

SYSTEM				TRAFFIC		LINE DIAGRAM	TRAFFIC			PAVEMENT DATA
FED. AID.	FUNCT CLASS.	HWY. SYS.	HPMS SAMPLE	PRK.G. REST.	COM/IND. ACCESS		CONTROL	COM/IND. ACCESS	PRK.G. REST.	

Unassigned
Now All
CO 7436
91-45

TRAFFIC CODES
TRAFFIC CONTROLS: STOP SIGN=SS, TRAFFIC LIGHT=T.L., FLASHING RED BALL=F.R.

TRAFFIC CODES
PARKING RESTRICTIONS: A.M. PEAK, P.M. PEAK, A.M./P.M. PEAK, NO PARKING ANYTIME=N.P., COMM/IND. ACCESS=E

SYSTEM				TRAFFIC		LINE DIAGRAM	TRAFFIC				PAVEMENT DATA
FED. AID.	FUNCT. CLASS.	HWY. SYS.	HPMS SAMPLE	PRKG. REST.	COM/IND ACCESS		CONTROL	COM/IND ACCESS	PRKG. REST.		

SHA 51.3 - 8 Revised
4.83

MARYLAND STATE HIGHWAY ADMINISTRATION

ROAD INVENTORY SHEET

Party Chief _____
Recorder _____
Assistant _____
Map No./Dir. 1
State Coordinates _____

Road No. OP 6585
Road Name Sapphire Hill Ct
County Baltimore
Date 6/7/91
Sheet No. _____ OF _____

SYSTEM				TRAFFIC		LINE DIAGRAM	TRAFFIC			PAVEMENT DATA
FED. AID.	FUNCT CLASS.	HWY. SYS.	HPMS SAMPLE	PRK.G. REST.	COM/IND. ACCESS		CONTROL	COM/IND. ACCESS	PRK.G. REST.	
						Unassigned Now A11 Co 7437				

TRAFFIC CODES

TRAFFIC CONTROLS: STOP SIGN=SS, TRAFFIC LIGHT=T.L., FLASHING RED BALL=F.R.

TRAFFIC CODES

PARKING RESTRICTIONS: A.M. PEAK, P.M. PEAK, A.M./P.M. PEAK, NO PARKING ANYTIME=N.P., COMM/IND. ACCESS=E

SYSTEM				TRAFFIC		LINE DIAGRAM	TRAFFIC				PAVEMENT DATA
FED. AID.	FUNCT. CLASS.	HWY. SYS.	HPMS SAMPLE	PRKG. REST.	COM/IND ACCESS		CONTROL	COM/IND ACCESS	PRKG. REST.		

SHA 51.3 - 8 Revised
4.83

MARYLAND STATE HIGHWAY ADMINISTRATION

ROAD INVENTORY SHEET

Party Chief _____
Recorder _____
Assistant _____
Map No./Dir. 1
State Coordinates _____

Road No. OP 6586
Road Name Crystal Field CT
County BALTIMORE
Date 6/7/91
Sheet No. 1 OF 1

SYSTEM				TRAFFIC		LINE DIAGRAM	TRAFFIC			PAVEMENT DATA
FED. AID.	FUNCT CLASS.	HWY. SYS.	HPMS SAMPLE	PRK'G. REST.	COM/IND. ACCESS		CONTROL	COM/IND. ACCESS	PRK'G. REST.	

Unassigned
Now All
Co 7438
91-47

TRAFFIC CODES

TRAFFIC CONTROLS: STOP SIGN=S, TRAFFIC LIGHT=T.L., FLASHING RED BALL=F.R.

TRAFFIC CODES

PARKING RESTRICTIONS: A.M. PEAK, P.M. PEAK, A.M./P.M. PEAK, NO PARKING ANYTIME=N.P., COMM/IND. ACCESS=E

SYSTEM				TRAFFIC		LINE DIAGRAM	TRAFFIC				PAVEMENT DATA
FED. AID.	FUNCT. CLASS.	HWY. SYS.	HPMS SAMPLE	PRKG. REST.	COM/IND ACCESS		CONTROL	COM/IND ACCESS	PRKG. REST.		

SHA 51.3 - 8 Revised
4.83

MARYLAND STATE HIGHWAY ADMINISTRATION

ROAD INVENTORY SHEET

Party Chief _____
Recorder _____
Assistant _____
Map No./Dir. 1
State Coordinates _____

Road No. OP 6587
Road Name Moores Valley Dr
County Baltimore
Date 6/7/91
Sheet No. _____ OF _____

SYSTEM				TRAFFIC		LINE DIAGRAM	TRAFFIC			PAVEMENT DATA
FED. AID.	FUNCT CLASS.	HWY. SYS.	HPMS SAMPLE	PRKG. REST.	COM/IND. ACCESS		CONTROL	COM/IND. ACCESS	PRKG. REST.	
						Unassigned Now all Co 7440 91-60				

TRAFFIC CODES

TRAFFIC CONTROLS: STOP SIGN=SS, TRAFFIC LIGHT=T.L., FLASHING RED BALL=F.R.

TRAFFIC CODES

PARKING RESTRICTIONS: A.M. PEAK, P.M. PEAK, A.M./P.M. PEAK, NO PARKING ANYTIME=N.P., COMM/IND. ACCESS=E

SYSTEM				TRAFFIC		LINE DIAGRAM	TRAFFIC			PAVEMENT DATA
FED. AID.	FUNCT. CLASS.	HWY. SYS.	HPMS SAMPLE	PRK'G. REST.	COM/IND ACCESS		CONTROL	COM/IND ACCESS	PRK'G. REST.	

SHA 51.3 - 8 Revised
4.83

MARYLAND STATE HIGHWAY ADMINISTRATION

ROAD INVENTORY SHEET

Party Chief _____
Recorder _____
Assistant _____
Map No./Dir. 1
State Coordinates _____

Road No. OP 6588
Road Name Quarry Heights Way
County Baltimore
Date _____
Sheet No. 1 OF 1

SYSTEM				TRAFFIC		LINE DIAGRAM	TRAFFIC			PAVEMENT DATA
FED. AID.	FUNCT. CLASS.	HWY. SYS.	HPMS SAMPLE	PRKG. REST.	COM/IND. ACCESS		CONTROL	COM/IND. ACCESS	PRKG. REST.	
						Unassigned				
						~~See Inventory~~				
						Now ~~of~~ All Co 7644				
						93-41 co				
						94-51 co				

TRAFFIC CODES

TRAFFIC CONTROLS: STOP SIGN=S.S., TRAFFIC LIGHT=T.L., FLASHING RED BALL=F.R.

TRAFFIC CODES

PARKING RESTRICTIONS: A.M. PEAK, P.M. PEAK, A.M./P.M. PEAK, NO PARKING ANYTIME=N.P., COMM/IND. ACCESS=E

SYSTEM				TRAFFIC		LINE DIAGRAM	TRAFFIC			PAVEMENT DATA
FED. AID.	FUNCT. CLASS.	HWY. SYS.	HPMS SAMPLE	PRK.G. REST.	COM/IND ACCESS		CONTROL	COM/IND ACCESS	PRK.G. REST.	

SHA 51.3 - 8 Revised
4.83

MARYLAND STATE HIGHWAY ADMINISTRATION

ROAD INVENTORY SHEET

Party Chief _____
Recorder _____
Assistant _____
Map No./Dir. 1
State Coordinates _____

Road No. OP 6589
Road Name Willwood CT
County Baltimore
Date 6/7/91
Sheet No. 1 OF 1

SYSTEM				TRAFFIC		LINE DIAGRAM	TRAFFIC			PAVEMENT DATA
FED. AID.	FUNCT CLASS.	HWY. SYS.	HPMS SAMPLE	PRKG. REST.	COM/IND. ACCESS		CONTROL	COM/IND. ACCESS	PRKG. REST.	
						Unassigned Now All Co 7745 94-50 Co				

TRAFFIC CODES

TRAFFIC CONTROLS: STOP SIGN=SS,
TRAFFIC LIGHT=T.L.,
FLASHING RED BALL=F.R.

TRAFFIC CODES

PARKING RESTRICTIONS: A.M. PEAK,
P.M. PEAK, A.M./P.M. PEAK, NO PARKING
ANYTIME=N.P., COMM/IND. ACCESS=E

SYSTEM				TRAFFIC		LINE DIAGRAM	TRAFFIC			PAVEMENT DATA
FED. AID.	FUNCT. CLASS.	HWY. SYS.	HPMS SAMPLE	PRK.G. REST.	COM/IND ACCESS		CONTROL	COM/IND ACCESS	PRK.G. REST.	

SHA 51.3 - 8 Revised
4.83

MARYLAND STATE HIGHWAY ADMINISTRATION

ROAD INVENTORY SHEET

Party Chief _____
Recorder _____
Assistant _____
Map No./Dir. 1
State Coordinates _____

Road No. OP 6590
Road Name MICA CT
County Baltimore
Date 2-3-95
Sheet No. 1 OF 1

SYSTEM				TRAFFIC		LINE DIAGRAM	TRAFFIC			PAVEMENT DATA
FED. AID.	FUNCT CLASS.	HWY. SYS.	HPMS SAMPLE	PRK'G. REST.	COM/IND. ACCESS		CONTROL	COM/IND. ACCESS	PRK'G. REST.	
						Unassigned Now A11 Co 7677 94-49 co				

TRAFFIC CODES

TRAFFIC CONTROLS: STOP SIGN=SS,
TRAFFIC LIGHT=T.L.,
FLASHING RED BALL=F.R.

TRAFFIC CODES

PARKING RESTRICTIONS: A.M. PEAK,
P.M. PEAK, A.M./P.M. PEAK, NO PARKING
ANYTIME=N.P., COMM/IND. ACCESS=E

SYSTEM				TRAFFIC		LINE DIAGRAM	TRAFFIC				PAVEMENT DATA
FED. AID.	FUNCT. CLASS.	HWY. SYS.	HPMS SAMPLE	PRK.G. REST.	COM/IND ACCESS		CONTROL	COM/IND ACCESS	PRK.G. REST.		

SHA 51.3 - 8 Revised
4.83

MARYLAND STATE HIGHWAY ADMINISTRATION

ROAD INVENTORY SHEET

Party Chief _____
Recorder _____
Assistant _____
Map No./Dir. 1
State Coordinates _____

Road No. OP 6591
Road Name OFFUTT CT
County BALTIMORE
Date 4-4-79
Sheet No. 1 OF 1

SYSTEM				TRAFFIC		LINE DIAGRAM	TRAFFIC			PAVEMENT DATA
FED. AID.	FUNCT CLASS.	HWY. SYS.	HPMS SAMPLE	PRK.G. REST.	COM/IND. ACCESS		CONTROL	COM/IND. ACCESS	PRK.G. REST.	
						See Inventory of Co 6224				

TRAFFIC CODES

TRAFFIC CONTROLS: STOP SIGN=SS,
TRAFFIC LIGHT=T.L.,
FLASHING RED BALL=F.R.

TRAFFIC CODES

PARKING RESTRICTIONS: A.M. PEAK,
P.M. PEAK, A.M./P.M. PEAK, NO PARKING
ANYTIME=N.P., COMM/IND. ACCESS=E

SYSTEM				TRAFFIC		LINE DIAGRAM	TRAFFIC				PAVEMENT DATA
FED. AID.	FUNCT. CLASS.	HWY. SYS.	HPMS SAMPLE	PRK.G. REST.	COM/IND ACCESS		CONTROL	COM/IND ACCESS	PRK.G. REST.		

SHA 51.3 - 8 Revised
4.83

MARYLAND STATE HIGHWAY ADMINISTRATION

ROAD INVENTORY SHEET

Party Chief _____
Recorder _____
Assistant _____
Map No./Dir. 1
State Coordinates _____

Road No. OP 6592
Road Name Ivy Bridge Ct
County BALTIMORE
Date 2/19/85
Sheet No. 1 OF 1

SYSTEM				TRAFFIC		LINE DIAGRAM	TRAFFIC			PAVEMENT DATA
FED. AID.	FUNCT CLASS.	HWY. SYS.	HPMS SAMPLE	PRKG. REST.	COM/IND. ACCESS		CONTROL	COM/IND. ACCESS	PRKG. REST.	
						See Inventory of Co 6774				

TRAFFIC CODES

TRAFFIC CONTROLS: STOP SIGN=SS,
TRAFFIC LIGHT=T.L.,
FLASHING RED BALL=F.R.

TRAFFIC CODES

PARKING RESTRICTIONS: A.M. PEAK,
P.M. PEAK, A.M./P.M. PEAK, NO PARKING
ANYTIME=N.P., COMM/IND. ACCESS=E

SYSTEM				TRAFFIC		LINE DIAGRAM	TRAFFIC				PAVEMENT DATA
FED. AID.	FUNCT. CLASS.	HWY. SYS.	HPMS SAMPLE	PRK.G. REST.	COM/IND ACCESS		CONTROL	COM/IND ACCESS	PRK.G. REST.		

SHA 51.3 - 8 Revised
4.83

MARYLAND STATE HIGHWAY ADMINISTRATION

ROAD INVENTORY SHEET

Party Chief _____
Recorder _____
Assistant _____
Map No./Dir. 1
State Coordinates _____

Road No. OP 6593
Road Name Clarks La
County BALTIMORE
Date 10-25-70
Sheet No. 1 OF 1

SYSTEM				TRAFFIC		LINE DIAGRAM	TRAFFIC			PAVEMENT DATA
FED. AID.	FUNCT CLASS.	HWY. SYS.	HPMS SAMPLE	PRKG. REST.	COM/IND. ACCESS		CONTROL	COM/IND. ACCESS	PRKG. REST.	
						See Inventory of Co 513				

TRAFFIC CODES

TRAFFIC CONTROLS: STOP SIGN=SS,
TRAFFIC LIGHT=T.L.,
FLASHING RED BALL=F.R.

TRAFFIC CODES

PARKING RESTRICTIONS: A.M. PEAK,
P.M. PEAK, A.M./P.M. PEAK, NO PARKING
ANYTIME=N.P., COMM/IND. ACCESS=E

SYSTEM				TRAFFIC		LINE DIAGRAM	TRAFFIC				PAVEMENT DATA
FED. AID.	FUNCT. CLASS.	HWY. SYS.	HPMS SAMPLE	PRK'G. REST.	COM/IND ACCESS		CONTROL	COM/IND ACCESS	PRK'G. REST.		

SHA 51.3 - 8 Revised
4.83

MARYLAND STATE HIGHWAY ADMINISTRATION

ROAD INVENTORY SHEET

Party Chief _____
Recorder _____
Assistant _____
Map No./Dir. 1
State Coordinates _____

Road No. OP 1594
Road Name Westside Blvd.
County BALTIMORE
Date 7-23-70
Sheet No. 1 OF 1

SYSTEM				TRAFFIC		LINE DIAGRAM	TRAFFIC			PAVEMENT DATA
FED. AID.	FUNCT CLASS.	HWY. SYS.	HPMS SAMPLE	PRKG. REST.	COM/IND. ACCESS		CONTROL	COM/IND. ACCESS	PRKG. REST.	
						See Inventory of Co 2915				

TRAFFIC CODES

TRAFFIC CONTROLS: STOP SIGN=SS,
TRAFFIC LIGHT=T.L.,
FLASHING RED BALL=F.R.

TRAFFIC CODES

PARKING RESTRICTIONS: A.M. PEAK,
P.M. PEAK, A.M./P.M. PEAK, NO PARKING
ANYTIME=N.P., COMM/IND. ACCESS=E

SYSTEM				TRAFFIC		LINE DIAGRAM	TRAFFIC				PAVEMENT DATA
FED. AID.	FUNCT. CLASS.	HWY. SYS.	HPMS SAMPLE	PRK.G. REST.	COM/IND ACCESS		CONTROL	COM/IND ACCESS	PRK.G. REST.		

SHA 51.3 - 8 Revised
4.83

MARYLAND STATE HIGHWAY ADMINISTRATION

ROAD INVENTORY SHEET

Party Chief _____
Recorder _____
Assistant _____
Map No./Dir. 1
State Coordinates _____

Road No. OP 6595
Road Name Arunah Ave
County Baltimore
Date 6-11-91
Sheet No. 1 OF 1

SYSTEM				TRAFFIC		LINE DIAGRAM	TRAFFIC			PAVEMENT DATA
FED. AID.	FUNCT CLASS.	HWY. SYS.	HPMS SAMPLE	PRKG. REST.	COM/IND. ACCESS		CONTROL	COM/IND. ACCESS	PRKG. REST.	
						See Inventory of Co 2714				

TRAFFIC CODES

TRAFFIC CONTROLS: STOP SIGN=S.S., TRAFFIC LIGHT=T.L., FLASHING RED BALL=F.R.

TRAFFIC CODES

PARKING RESTRICTIONS: A.M. PEAK, P.M. PEAK, A.M./P.M. PEAK, NO PARKING ANYTIME=N.P., COMM/IND. ACCESS=E

SYSTEM				TRAFFIC		LINE DIAGRAM	TRAFFIC				PAVEMENT DATA
FED. AID.	FUNCT. CLASS.	HWY. SYS.	HPMS SAMPLE	PRK'G. REST.	COM/IND ACCESS		CONTROL	COM/IND ACCESS	PRK'G. REST.		

SHA 51.3 - 8 Revised
4.83

D12A-3

MARYLAND STATE HIGHWAY ADMINISTRATION

ROAD INVENTORY SHEET

Party Chief: BB
Recorder: DR
Assistant:
Map No./Dir.: D12A / E
State Coordinates: 864-529

Road No.: OP 6596
Road Name: Rumford Dr
County: Baltimore Co
Date: 6/11/91
Sheet No.: 1 OF 1

TRAFFIC CODES

TRAFFIC CONTROLS: STOP SIGN=SS, TRAFFIC LIGHT=T.L., FLASHING RED BALL=F.R.

TRAFFIC CODES

PARKING RESTRICTIONS: A.M. PEAK, P.M. PEAK, A.M./P.M. PEAK, NO PARKING ANYTIME=N.P., COMM/IND. ACCESS=E

SYSTEM				TRAFFIC		LINE DIAGRAM	TRAFFIC			PAVEMENT DATA
FED. AID.	FUNCT CLASS.	HWY. SYS.	HPMS SAMPLE	PRKG. REST.	COM/IND. ACCESS		CONTROL	COM/IND. ACCESS	PRKG. REST.	
				^		Bathurst Rd			^	
						Co 0 22 2920				
NON FLA Urban Local										
						Ginford Pl				
						OP6597 0 21				
						0 15				
						0 14				
						Ginford Pl				
						790' OP6597 0 13				
						0 05 PT 30'				
						0 03 to Apts. PC		E		30' I
										J C-C
										2 UML
						St Johnsbury Rd				
						Co 0 00 5871	SS			

SYSTEM				TRAFFIC		LINE DIAGRAM	TRAFFIC				PAVEMENT DATA
FED. AID.	FUNCT. CLASS.	HWY. SYS.	HPMS SAMPLE	PRK.G. REST.	COM/IND ACCESS		CONTROL	COM/IND ACCESS	PRK.G. REST.		

SHA 51.3 - 8 Revised
4.83

D12A-5

MARYLAND STATE HIGHWAY ADMINISTRATION

ROAD INVENTORY SHEET

Party Chief	BB	Road No.	OP 6597
Recorder	DR	Road Name	Ginford Pl
Assistant		County	Baltimore Co
Map No./Dir.	D12-A / S	Date	6/11/91
State Coordinates		Sheet No.	1 OF 1

TRAFFIC CODES
TRAFFIC CONTROLS: STOP SIGN=S.S., TRAFFIC LIGHT=T.L., FLASHING RED BALL=F.R.

TRAFFIC CODES
PARKING RESTRICTIONS: A.M. PEAK, P.M. PEAK, A.M./P.M. PEAK, NO PARKING ANYTIME=N.P., COMM/IND. ACCESS=E

SYSTEM: FED. AID.	SYSTEM: FUNCT. CLASS.	SYSTEM: HWY. SYS.	SYSTEM: HPMS SAMPLE	TRAFFIC: PRKG. REST.	TRAFFIC: COM/IND. ACCESS	LINE DIAGRAM	TRAFFIC: CONTROL	TRAFFIC: COM/IND. ACCESS	TRAFFIC: PRKG. REST.	PAVEMENT DATA
NON FIA	Urban Local			Parking		Rumford Dr OP 6596			Parking	
						Rumford Dr OP 6596 0 11				
						0 09				
						0 08 90				
						0 04 Bathurst Rd Co 2920				
						(No Name) 0 03 OP 6598				
						0 02 30			Pkg	
						0 01				24'I JC-C
						Rumford Dr OP 0 00 6596				

SYSTEM				TRAFFIC		LINE DIAGRAM	TRAFFIC			PAVEMENT DATA
FED. AID.	FUNCT. CLASS.	HWY. SYS.	HPMS SAMPLE	PRK.G. REST.	COM/IND ACCESS		CONTROL	COM/IND ACCESS	PRK.G. REST.	

SHA 51.3 - 8 Revised
4.83

MARYLAND STATE HIGHWAY ADMINISTRATION

D12A-6

ROAD INVENTORY SHEET

Party Chief BB
Recorder DR
Assistant
Map No./Dir. D12A / E
State Coordinates

Road No. OP 6598
Road Name (No Name)
County Baltimore Co
Date 6/11/91
Sheet No. 1 OF 1

SYSTEM: FED. AID. | FUNCT CLASS. | HWY. SYS. | HPMS SAMPLE
TRAFFIC: PRK.G. REST. | COM/IND. ACCESS

LINE DIAGRAM

TRAFFIC: CONTROL | COM/IND. ACCESS | PRK.G. REST.

PAVEMENT DATA

Bathurst Rd
Co 0 03 2920

24' I
JC-C

Guilford Pl
OP 0 00 6597

NON FIA
Urban Local

TRAFFIC CODES

TRAFFIC CONTROLS: STOP SIGN=SS,
TRAFFIC LIGHT=T.L.,
FLASHING RED BALL=F.R.

TRAFFIC CODES

PARKING RESTRICTIONS: A.M. PEAK, P.M. PEAK, A.M./P.M. PEAK, NO PARKING ANYTIME=N.P., COMM/IND. ACCESS=E

SYSTEM				TRAFFIC		LINE DIAGRAM	TRAFFIC			PAVEMENT DATA
FED. AID.	FUNCT. CLASS.	HWY. SYS.	HPMS SAMPLE	PRK.G. REST.	COM/IND ACCESS		CONTROL	COM/IND ACCESS	PRK.G. REST.	

SHA 51.3 - 8 Revised
4.83

D12B-1

MARYLAND STATE HIGHWAY ADMINISTRATION

ROAD INVENTORY SHEET

Party Chief: BB
Recorder: DR
Assistant:
Map No./Dir.: D12B / W
State Coordinates: 890-519

Road No.: OP 6599
Road Name: Caton Center Dr
County: Baltimore
Date: 6/11/91
Sheet No.: 1 OF 1

TRAFFIC CODES
TRAFFIC CONTROLS: STOP SIGN=SS, TRAFFIC LIGHT=T.L., FLASHING RED BALL=F.R.

TRAFFIC CODES
PARKING RESTRICTIONS: A.M. PEAK, P.M. PEAK, A.M./P.M. PEAK, NO PARKING ANYTIME=N.P., COMM/IND. ACCESS=E

SYSTEM: FED. AID.	SYSTEM: FUNCT. CLASS.	SYSTEM: HWY. SYS.	SYSTEM: HPMS SAMPLE	TRAFFIC: PRKG. REST.	TRAFFIC: COM/IND. ACCESS	LINE DIAGRAM	TRAFFIC: CONTROL	TRAFFIC: COM/IND. ACCESS	TRAFFIC: PRKG. REST.	PAVEMENT DATA
						Vero Rd				
						Co 5786 0 28	SS			
						0 23 to Indus. Park		E		
						0 19 to Prkg		E		
						0 17 to Prkg		E		
					E	to Prkg 0 16 to Prkg		E		
					E	to Prkg 0 14				
						0 07 to Prkg		E		
						0 06 to Indus. Park		E		
						0 04 to Prkg		E		36' I J C-C 2 UML
						(No Name)				
						OP 6600 0 00 to Indus. Park		E		
						Ext. to Indus. Park				

NON FIA Urban Local

SYSTEM				TRAFFIC		LINE DIAGRAM	TRAFFIC				PAVEMENT DATA
FED. AID.	FUNCT. CLASS.	HWY. SYS.	HPMS SAMPLE	PRK.G. REST.	COM/IND ACCESS		CONTROL	COM/IND ACCESS	PRK.G. REST.		

SHA 51.3 - 8 Revised
4.83

D12B-2

MARYLAND STATE HIGHWAY ADMINISTRATION

ROAD INVENTORY SHEET

Party Chief	BB	Road No.	OP 6600
Recorder	DR	Road Name	(No Name)
Assistant		County	Baltimore
Map No./Dir.	D12B/SE	Date	6/11/91
State Coordinates	890-519	Sheet No.	1 OF 1

TRAFFIC CODES

TRAFFIC CONTROLS: STOP SIGN=SS, TRAFFIC LIGHT=T.L., FLASHING RED BALL=F.R.

TRAFFIC CODES

PARKING RESTRICTIONS: A.M. PEAK, P.M. PEAK, A.M./P.M. PEAK, NO PARKING ANYTIME=N.P., COMM/IND. ACCESS=E

SYSTEM: FED. AID.	SYSTEM: FUNCT. CLASS.	SYSTEM: HWY. SYS.	SYSTEM: HPMS SAMPLE	TRAFFIC: PRKG. REST.	TRAFFIC: COM/IND. ACCESS	LINE DIAGRAM	TRAFFIC: CONTROL	TRAFFIC: COM/IND. ACCESS	TRAFFIC: PRKG. REST.	PAVEMENT DATA
NON FIA	Urban Local					Caton Center Dr OP 0.03 6599	SS			
						John Ave Co 3014 0.00				24' I I CLT J CRT
						Ent to Ind. Park				
						John Ave 0.00				

SYSTEM				TRAFFIC		LINE DIAGRAM	TRAFFIC			PAVEMENT DATA
FED. AID.	FUNCT. CLASS.	HWY. SYS.	HPMS SAMPLE	PRK.G. REST.	COM/IND ACCESS		CONTROL	COM/IND ACCESS	PRK.G. REST.	

SHA 51.3 - 8 Revised
4.83

MARYLAND STATE HIGHWAY ADMINISTRATION

ROAD INVENTORY SHEET

Party Chief _____
Recorder _____
Assistant _____
Map No./Dir. 1
State Coordinates _____

Road No. OP 6601
Road Name Wilhelm Ave
County BALTIMORE
Date 12-14-70
Sheet No. 1 OF 1

SYSTEM				TRAFFIC		LINE DIAGRAM	TRAFFIC			PAVEMENT DATA
FED. AID.	FUNCT CLASS.	HWY. SYS.	HPMS SAMPLE	PRKG. REST.	COM/IND. ACCESS		CONTROL	COM/IND. ACCESS	PRKG. REST.	

See Inventory of CO 5107

Unassigned Now All CO 5107

TRAFFIC CODES

TRAFFIC CONTROLS: STOP SIGN=SS, TRAFFIC LIGHT=T.L., FLASHING RED BALL=F.R.

TRAFFIC CODES

PARKING RESTRICTIONS: A.M. PEAK, P.M. PEAK, A.M./P.M. PEAK, NO PARKING ANYTIME=N.P., COMM/IND. ACCESS=E

SYSTEM				TRAFFIC		LINE DIAGRAM	TRAFFIC			PAVEMENT DATA
FED. AID.	FUNCT. CLASS.	HWY. SYS.	HPMS SAMPLE	PRKG. REST.	COM/IND ACCESS		CONTROL	COM/IND ACCESS	PRKG. REST.	

SHA 51.3 - 8 Revised
4.83

MARYLAND STATE HIGHWAY ADMINISTRATION

D13A-1

ROAD INVENTORY SHEET

Party Chief: BB
Recorder: DR
Assistant:
Map No./Dir.: D13-A/S
State Coordinates: 951-526

Road No.: OP 6602
Road Name: Blakewood Ct
County: Baltimore Co
Date: 6/12/91
Sheet No. 1 OF 1

TRAFFIC CODES
TRAFFIC CONTROLS: STOP SIGN=S.S., TRAFFIC LIGHT=T.L., FLASHING RED BALL=F.R.

TRAFFIC CODES
PARKING RESTRICTIONS: A.M. PEAK, P.M. PEAK, A.M./P.M. PEAK, NO PARKING ANYTIME=N.P., COMM/IND. ACCESS=E

SYSTEM: FED. AID.	SYSTEM: FUNCT CLASS.	SYSTEM: HWY. SYS.	SYSTEM: HPMS SAMPLE	TRAFFIC: PRKG. REST.	TRAFFIC: COM/IND. ACCESS	LINE DIAGRAM	TRAFFIC: CONTROL	TRAFFIC: COM/IND. ACCESS	TRAFFIC: PRKG. REST.	PAVEMENT DATA
NON FIA	Urban Local					Road 003 End				
										26' I
						Marbeth Dr				
						OP 000 6603				

SYSTEM				TRAFFIC		LINE DIAGRAM	TRAFFIC			PAVEMENT DATA
FED. AID.	FUNCT. CLASS.	HWY. SYS.	HPMS SAMPLE	PRK'G. REST.	COM/IND ACCESS		CONTROL	COM/IND ACCESS	PRK'G. REST.	

SHA 51.3 - 8 Revised
4.83

D13A-0

MARYLAND STATE HIGHWAY ADMINISTRATION

ROAD INVENTORY SHEET

Party Chief	BB	Road No.	OP 6603
Recorder	DR	Road Name	Marbeth Dr
Assistant		County	Baltimore Co
Map No./Dir.	D13A/E	Date	6/12/91
State Coordinates	951-526	Sheet No.	1 OF 1

TRAFFIC CODES
TRAFFIC CONTROLS: STOP SIGN=S.S., TRAFFIC LIGHT=T.L., FLASHING RED BALL=F.R.

TRAFFIC CODES
PARKING RESTRICTIONS: A.M. PEAK, P.M. PEAK, A.M./P.M. PEAK, NO PARKING ANYTIME=N.P., COMM/IND. ACCESS=E

SYSTEM: FED. AID.	SYSTEM: FUNCT. CLASS.	SYSTEM: HWY. SYS.	SYSTEM: HPMS SAMPLE	TRAFFIC: PRKG. REST.	TRAFFIC: COM/IND. ACCESS	LINE DIAGRAM	TRAFFIC: CONTROL	TRAFFIC: COM/IND. ACCESS	TRAFFIC: PRKG. REST.	PAVEMENT DATA
NON F/A	Urban Local					Road 0 21 End				
						PT 0 19				
						90'				
						PC 0 16				
						Blakewood Ct				
						0 15 OP 6602				
						Keywood Ct				
						0 12 OP 6604				
						Fallwood Ct				
						0 09 OP 6605				
						Towerwood Ct				
						0 06 OP 6606				
						Forwood Ct				
						0 02 OP 6607				28' I
						Bletzer Rd				
						Co 0 00 5516				

SYSTEM				TRAFFIC		LINE DIAGRAM	TRAFFIC				PAVEMENT DATA
FED. AID.	FUNCT. CLASS.	HWY. SYS.	HPMS SAMPLE	PRKG. REST.	COM/IND ACCESS		CONTROL	COM/IND ACCESS	PRKG. REST.		

SHA 51.3 - 8 Revised
4.83

MARYLAND STATE HIGHWAY ADMINISTRATION

D13A-2

ROAD INVENTORY SHEET

Party Chief BB
Recorder DR
Assistant
Map No./Dir. D13A / S
State Coordinates 951-526

Road No. OP 06004
Road Name Keywood Ct
County Baltimore Co
Date 6/12/91
Sheet No. 1 OF 1

SYSTEM				TRAFFIC		LINE DIAGRAM	TRAFFIC			PAVEMENT DATA
FED. AID.	FUNCT CLASS.	HWY. SYS.	HPMS SAMPLE	PRKG. REST.	COM/IND. ACCESS		CONTROL	COM/IND. ACCESS	PRKG. REST.	
						Road 004 End			↑	
										26' I
						Marbeth DC				
						OP 006 06003			↓	

NOD F1A
Urban Local

TRAFFIC CODES

TRAFFIC CONTROLS: STOP SIGN=SS,
TRAFFIC LIGHT=T.L.,
FLASHING RED BALL=F.R.

TRAFFIC CODES

PARKING RESTRICTIONS: A.M. PEAK, P.M. PEAK, A.M./P.M. PEAK, NO PARKING ANYTIME=N.P., COMM/IND. ACCESS=E

SYSTEM				TRAFFIC		LINE DIAGRAM	TRAFFIC				PAVEMENT DATA
FED. AID.	FUNCT. CLASS.	HWY. SYS.	HPMS SAMPLE	PRK'G. REST.	COM/IND ACCESS		CONTROL	COM/IND ACCESS	PRK'G. REST.		

SHA 51.3 - 8 Revised
4.83

MARYLAND STATE HIGHWAY ADMINISTRATION

D13A-3

ROAD INVENTORY SHEET

Party Chief BB
Recorder DR
Assistant
Map No./Dir. D13A / S
State Coordinates 951-526

Road No. OP 6605
Road Name Fallwood Ct
County Baltimore Co
Date 6/12/91
Sheet No. 1 OF 1

TRAFFIC CODES
TRAFFIC CONTROLS: STOP SIGN=SS, TRAFFIC LIGHT=T.L., FLASHING RED BALL=F.R.

TRAFFIC CODES
PARKING RESTRICTIONS: A.M. PEAK, P.M. PEAK, A.M./P.M. PEAK, NO PARKING ANYTIME=N.P., COMM/IND. ACCESS=E

SYSTEM				TRAFFIC		LINE DIAGRAM	TRAFFIC			PAVEMENT DATA
FED. AID.	FUNCT CLASS.	HWY. SYS.	HPMS SAMPLE	PRK.G. REST.	COM/IND. ACCESS		CONTROL	COM/IND. ACCESS	PRK.G. REST.	
						Road 003 End			↑	
										24' I
						Marbeth Dr				
						OP 000 6603			↓	

SYSTEM				TRAFFIC		LINE DIAGRAM	TRAFFIC				PAVEMENT DATA
FED. AID.	FUNCT. CLASS.	HWY. SYS.	HPMS SAMPLE	PRK'G. REST.	COM/IND ACCESS		CONTROL	COM/IND ACCESS	PRK'G. REST.		

SHA 51.3 - 8 Revised
4.83

MARYLAND STATE HIGHWAY ADMINISTRATION

D13A-4

ROAD INVENTORY SHEET

Party Chief BB
Recorder DR
Assistant
Map No./Dir. D13A / S
State Coordinates 951-526

Road No. OP 6606
Road Name Towerwood Ct
County Baltimore Co
Date 6/12/91
Sheet No. 1 OF 1

SYSTEM				TRAFFIC		LINE DIAGRAM	TRAFFIC			PAVEMENT DATA
FED. AID.	FUNCT CLASS.	HWY. SYS.	HPMS SAMPLE	PRKG. REST.	COM/IND. ACCESS		CONTROL	COM/IND. ACCESS	PRKG. REST.	
						Road 003 End				
										26' I
						Marbeth Dr				
						OP 000 6603				

SYSTEM				TRAFFIC		LINE DIAGRAM	TRAFFIC				PAVEMENT DATA
FED. AID.	FUNCT. CLASS.	HWY. SYS.	HPMS SAMPLE	PRK'G. REST.	COM/IND ACCESS		CONTROL	COM/IND ACCESS	PRK'G. REST.		

SHA 51.3 - 8 Revised
4.83

D13A-5

MARYLAND STATE HIGHWAY ADMINISTRATION

ROAD INVENTORY SHEET

Party Chief BB
Recorder DR
Assistant
Map No./Dir. D13A / S
State Coordinates 951 - 526

Road No. OP 66007
Road Name Forwood Ct
County Baltimore Co
Date 6/12/91
Sheet No. 1 OF 1

SYSTEM				TRAFFIC		LINE DIAGRAM	TRAFFIC			PAVEMENT DATA
FED. AID.	FUNCT. CLASS.	HWY. SYS.	HPMS SAMPLE	PRK.G. REST.	COM/IND. ACCESS		CONTROL	COM/IND. ACCESS	PRK.G. REST.	
						Road 003 End				
										24' I
						Marbeth Dr				
						OP 000 66003				

NHS FIA
Urban Local

TRAFFIC CODES

TRAFFIC CONTROLS: STOP SIGN=SS,
TRAFFIC LIGHT=T.L.,
FLASHING RED BALL=F.R.

TRAFFIC CODES

PARKING RESTRICTIONS: A.M. PEAK,
P.M. PEAK, A.M./P.M. PEAK, NO PARKING
ANYTIME=N.P., COMM/IND. ACCESS=E

SYSTEM				TRAFFIC		LINE DIAGRAM	TRAFFIC				PAVEMENT DATA
FED. AID.	FUNCT. CLASS.	HWY. SYS.	HPMS SAMPLE	PRK'G. REST.	COM/IND ACCESS		CONTROL	COM/IND ACCESS	PRK'G. REST.		

SHA 51.3 - 8 Revised
4.83

MARYLAND STATE HIGHWAY ADMINISTRATION

D13A-6

ROAD INVENTORY SHEET

Party Chief BB
Recorder DR
Assistant
Map No./Dir. D13A / NE
State Coordinates 951-526

Road No. OP 6608
Road Name Brandywine Way
County Baltimore Co.
Date 6/12/91
Sheet No. 1 OF 1

SYSTEM				TRAFFIC		LINE DIAGRAM	TRAFFIC			PAVEMENT DATA
FED. AID.	FUNCT CLASS.	HWY. SYS.	HPMS SAMPLE	PRKG. REST.	COM/IND. ACCESS		CONTROL	COM/IND. ACCESS	PRKG. REST.	
						xx xx				
						Road 008 End			↑	
										28'I
						Beachwood Rd				
						Co 000 5523			↓	

NON FIA
Urban Local

TRAFFIC CODES

TRAFFIC CONTROLS: STOP SIGN=SS, TRAFFIC LIGHT=T.L., FLASHING RED BALL=F.R.

TRAFFIC CODES

PARKING RESTRICTIONS: A.M. PEAK, P.M. PEAK, A.M./P.M. PEAK, NO PARKING ANYTIME=N.P., COMM/IND. ACCESS=E

SYSTEM				TRAFFIC		LINE DIAGRAM	TRAFFIC				PAVEMENT DATA
FED. AID.	FUNCT. CLASS.	HWY. SYS.	HPMS SAMPLE	PRK.G. REST.	COM/IND ACCESS		CONTROL	COM/IND ACCESS	PRK.G. REST.		

SHA 51.3 - 8 Revised
4.83

MARYLAND STATE HIGHWAY ADMINISTRATION

D13A-6 - Ex#1

ROAD INVENTORY SHEET

Party Chief BB
Recorder DB
Assistant
Map No./Dir. D13A / NE
State Coordinates 951-526

Road No. OP 66091
Road Name Deanwood Ct
County Baltimore Co
Date 6/12/91
Sheet No. 1 OF 1

SYSTEM				TRAFFIC		LINE DIAGRAM	TRAFFIC			PAVEMENT DATA
FED. AID.	FUNCT CLASS.	HWY. SYS.	HPMS SAMPLE	PRK.G. REST.	COM/IND. ACCESS		CONTROL	COM/IND. ACCESS	PRK.G. REST.	
						De				
						Cul 0 06 Snc			↑	
										26' I
						Bearhwood Rd				
						Co 000 5523			↓	

NOD Flat
Urban Local

TRAFFIC CODES

TRAFFIC CONTROLS: STOP SIGN=SS,
TRAFFIC LIGHT=T.L.,
FLASHING RED BALL=F.R.

TRAFFIC CODES

PARKING RESTRICTIONS: A.M. PEAK,
P.M. PEAK, A.M./P.M. PEAK, NO PARKING
ANYTIME=N.P., COMM/IND. ACCESS=E

SYSTEM				TRAFFIC		LINE DIAGRAM	TRAFFIC			PAVEMENT DATA
FED. AID.	FUNCT. CLASS.	HWY. SYS.	HPMS SAMPLE	PRK.G. REST.	COM/IND ACCESS		CONTROL	COM/IND ACCESS	PRK.G. REST.	

SHA 51.3 - 8 Revised
4.83

MARYLAND STATE HIGHWAY ADMINISTRATION

D13A-7

ROAD INVENTORY SHEET

Party Chief BB
Recorder DR
Assistant
Map No./Dir. D13A /NE
State Coordinates 951-526

Road No. OP160610
Road Name Tee Jay Lane
County Baltimore Co
Date 6/12/81
Sheet No. 1 OF 1

SYSTEM				TRAFFIC		LINE DIAGRAM	TRAFFIC			PAVEMENT DATA
FED. AID.	FUNCT CLASS.	HWY. SYS.	HPMS SAMPLE	PRK.G. REST.	COM/IND. ACCESS		CONTROL	COM/IND. ACCESS	PRK.G. REST.	

SYSTEM				TRAFFIC		LINE DIAGRAM	TRAFFIC				PAVEMENT DATA
FED. AID.	FUNCT. CLASS.	HWY. SYS.	HPMS SAMPLE	PRK.G. REST.	COM/IND ACCESS		CONTROL	COM/IND ACCESS	PRK.G. REST.		

SHA 51.3 - 8 Revised
4.83

D13A -7 Ext

MARYLAND STATE HIGHWAY ADMINISTRATION

ROAD INVENTORY SHEET

Party Chief BB
Recorder DB
Assistant
Map No./Dir. D13-A/NE
State Coordinates 951-526

Road No. OP 66111
Road Name Stefan Ct
County Baltimore Co
Date 6/12/91
Sheet No. 1 OF 1

TRAFFIC CODES
TRAFFIC CONTROLS: STOP SIGN=SS, TRAFFIC LIGHT=T.L., FLASHING RED BALL=F.R.

TRAFFIC CODES
PARKING RESTRICTIONS: A.M. PEAK, P.M. PEAK, A.M./P.M. PEAK, NO PARKING ANYTIME=N.P., COMM/IND. ACCESS=E

SYSTEM				TRAFFIC		LINE DIAGRAM	TRAFFIC			PAVEMENT DATA
FED. AID.	FUNCT CLASS.	HWY. SYS.	HPMS SAMPLE	PRKG. REST.	COM/IND. ACCESS		CONTROL	COM/IND. ACCESS	PRKG. REST.	
						De				
						Cul 0.07 Sac				
										28' I
						Beachwood Rd				
						Co 0.00 5523				
NON FIA Urban Local										

SYSTEM				TRAFFIC		LINE DIAGRAM	TRAFFIC			PAVEMENT DATA
FED. AID.	FUNCT. CLASS.	HWY. SYS.	HPMS SAMPLE	PRK'G. REST.	COM/IND ACCESS		CONTROL	COM/IND ACCESS	PRK'G. REST.	

SHA 51.3 - 8 Revised
4.83

D13A-8

MARYLAND STATE HIGHWAY ADMINISTRATION

ROAD INVENTORY SHEET

Party Chief	BB	Road No.	OP 6612
Recorder	DR	Road Name	Gregwood Ct
Assistant		County	Baltimore Co
Map No./Dir.	DBA / NE	Date	6/12/91
State Coordinates	951-526	Sheet No.	1 OF 1

TRAFFIC CODES

TRAFFIC CONTROLS: STOP SIGN=SS, TRAFFIC LIGHT=T.L., FLASHING RED BALL=F.R.

TRAFFIC CODES

PARKING RESTRICTIONS: A.M. PEAK, P.M. PEAK, A.M./P.M. PEAK, NO PARKING ANYTIME=N.P., COMM/IND. ACCESS=E

SYSTEM: FED. AID.	SYSTEM: FUNCT CLASS.	SYSTEM: HWY. SYS.	SYSTEM: HPMS SAMPLE	TRAFFIC: PRKG. REST.	TRAFFIC: COM/IND. ACCESS	LINE DIAGRAM	TRAFFIC: CONTROL	TRAFFIC: COM/IND. ACCESS	TRAFFIC: PRKG. REST.	PAVEMENT DATA
NON FIA	Urban Local									
						Dle				
						Cul 0.09 Sac				
										26' I
						Beachwood Rd				
						Co 0.00 5523				

SYSTEM				TRAFFIC		LINE DIAGRAM	TRAFFIC			PAVEMENT DATA
FED. AID.	FUNCT. CLASS.	HWY. SYS.	HPMS SAMPLE	PRK.G. REST.	COM/IND ACCESS		CONTROL	COM/IND ACCESS	PRK.G. REST.	

SHA 51.3 - 8 Revised
4.83

D13A-9

MARYLAND STATE HIGHWAY ADMINISTRATION

ROAD INVENTORY SHEET

Party Chief BB
Recorder DR
Assistant
Map No./Dir. D13-A /NE
State Coordinates 951-526

Road No. OP6613
Road Name Leswood Ct
County Baltimore Co
Date 6/12/91
Sheet No. 1 OF 1

TRAFFIC CODES
TRAFFIC CONTROLS: STOP SIGN=S.S., TRAFFIC LIGHT=T.L., FLASHING RED BALL=F.R.

TRAFFIC CODES
PARKING RESTRICTIONS: A.M. PEAK, P.M. PEAK, A.M./P.M. PEAK, NO PARKING ANYTIME=N.P., COMM/IND. ACCESS=E

SYSTEM: FED. AID.	FUNCT CLASS.	HWY. SYS.	HPMS SAMPLE	TRAFFIC: PRKG. REST.	COM/IND. ACCESS	LINE DIAGRAM	TRAFFIC: CONTROL	COM/IND. ACCESS	PRKG. REST.	PAVEMENT DATA
NON FIA	Urban Local					De. Cul Du Sac				
										26' I
						Beechwood Rd Co 0.00 5523				

SYSTEM				TRAFFIC		LINE DIAGRAM	TRAFFIC				PAVEMENT DATA
FED. AID.	FUNCT. CLASS.	HWY. SYS.	HPMS SAMPLE	PRKG. REST.	COM/IND ACCESS		CONTROL	COM/IND ACCESS	PRKG. REST.		

SHA 51.3 - 8 Revised
4.83

MARYLAND STATE HIGHWAY ADMINISTRATION

D13A-10

ROAD INVENTORY SHEET

Party Chief BB
Recorder DR
Assistant
Map No./Dir. D13A-10/S
State Coordinates 947-526

Road No. OP 66014
Road Name (No Name)
County Baltimore Co
Date 6/12/81
Sheet No. 1 OF 1

SYSTEM				TRAFFIC		LINE DIAGRAM	TRAFFIC			PAVEMENT DATA
FED. AID.	FUNCT CLASS.	HWY. SYS.	HPMS SAMPLE	PRKG. REST.	COM/IND. ACCESS		CONTROL	COM/IND. ACCESS	PRKG. REST.	
						North Point Rd				
						~~MD~~ Co 023 ~~20 B~~ 8007			↑	
										18'F
						012			X	
						↑90° 011				
						↑90° 010				14'F
						008			X	
										18'F
						North Point Rd				
						~~MD~~ Co 000 ~~20 B~~ 8007			↓	

NOR F/A Urban Local

TRAFFIC CODES
TRAFFIC CONTROLS: STOP SIGN=SS, TRAFFIC LIGHT=T.L., FLASHING RED BALL=F.R.

TRAFFIC CODES
PARKING RESTRICTIONS: A.M. PEAK, P.M. PEAK, A.M./P.M. PEAK, NO PARKING ANYTIME=N.P., COMM/IND. ACCESS=E

SYSTEM				TRAFFIC		LINE DIAGRAM	TRAFFIC			PAVEMENT DATA
FED. AID.	FUNCT. CLASS.	HWY. SYS.	HPMS SAMPLE	PRK.G. REST.	COM/IND ACCESS		CONTROL	COM/IND ACCESS	PRK.G. REST.	

SHA 51.3 - 8 Revised
4.83

MARYLAND STATE HIGHWAY ADMINISTRATION

D13A-34

ROAD INVENTORY SHEET

Party Chief BB
Recorder DB
Assistant
Map No./Dir. D13A / NE
State Coordinates 935-523

Road No. OP 6615
Road Name (No Name)
County Baltimore County
Date 6/12/91
Sheet No. 1 OF 1

TRAFFIC CODES
TRAFFIC CONTROLS: STOP SIGN=SS, TRAFFIC LIGHT=T.L., FLASHING RED BALL=F.R.

TRAFFIC CODES
PARKING RESTRICTIONS: A.M. PEAK, P.M. PEAK, A.M./P.M. PEAK, NO PARKING ANYTIME=N.P., COMM/IND. ACCESS=E

SYSTEM				TRAFFIC		LINE DIAGRAM	TRAFFIC			PAVEMENT DATA
FED. AID.	FUNCT CLASS.	HWY. SYS.	HPMS SAMPLE	PRKG. REST.	COM/IND. ACCESS		CONTROL	COM/IND. ACCESS	PRKG. REST.	
						Road 009 End				
				Parking					Parking	
						006				
						Highshire Ct				
						OP 6616 005				
						004				
				Prkg						
						003				
						002 90				
						001			Parking	24' I
				Prkg						JC-C
						Road 000 End				

NON FIA
Urban Local

SYSTEM				TRAFFIC		LINE DIAGRAM	TRAFFIC				PAVEMENT DATA
FED. AID.	FUNCT. CLASS.	HWY. SYS.	HPMS SAMPLE	PRK.G. REST.	COM/IND ACCESS		CONTROL	COM/IND ACCESS	PRK.G. REST.		

SHA 51.3 - 8 Revised
4.83

MARYLAND STATE HIGHWAY ADMINISTRATION

D13A-35

ROAD INVENTORY SHEET

Party Chief BB
Recorder DB
Assistant
Map No./Dir. D13A / NW
State Coordinates 935-523

Road No. OP 6615
Road Name Highshire Ct
County Baltimore Co
Date 6/12/91
Sheet No. 1 OF 1

TRAFFIC CODES
TRAFFIC CONTROLS: STOP SIGN=SS, TRAFFIC LIGHT=T.L., FLASHING RED BALL=F.R.

TRAFFIC CODES
PARKING RESTRICTIONS: A.M. PEAK, P.M. PEAK, A.M./P.M. PEAK, NO PARKING ANYTIME=N.P., COMM/IND. ACCESS=E

SYSTEM				TRAFFIC		LINE DIAGRAM	TRAFFIC			PAVEMENT DATA
FED. AID.	FUNCT CLASS.	HWY. SYS.	HPMS SAMPLE	PRKG. REST.	COM/IND. ACCESS		CONTROL	COM/IND. ACCESS	PRKG. REST.	
					E	to Prkg Road 0 09 End to Prkg		E		
						(No Name)				
						OP 0 03 6615				24' I
										J C-C
						Jackson Rd				2 VML
						Co 0 00 5372				

NON FLA
Urban Local

SYSTEM				TRAFFIC		LINE DIAGRAM	TRAFFIC			PAVEMENT DATA
FED. AID.	FUNCT. CLASS.	HWY. SYS.	HPMS SAMPLE	PRK.G. REST.	COM/IND ACCESS		CONTROL	COM/IND ACCESS	PRK.G. REST.	

SHA 51.3 - 8 Revised
4.83

MARYLAND STATE HIGHWAY ADMINISTRATION

ROAD INVENTORY SHEET

Party Chief _____
Recorder _____
Assistant _____
Map No./Dir. 1
State Coordinates _____

Road No. OP 6617
Road Name Gardenia Rd
County Baltimore
Date 1-7-75
Sheet No. 1 OF 1

SYSTEM				TRAFFIC		LINE DIAGRAM	TRAFFIC			PAVEMENT DATA
FED. AID.	FUNCT CLASS.	HWY. SYS.	HPMS SAMPLE	PRK.G. REST.	COM/IND. ACCESS		CONTROL	COM/IND. ACCESS	PRK.G. REST.	
						SEE INVENTORY of Co 6001				

TRAFFIC CODES

TRAFFIC CONTROLS: STOP SIGN=SS,
TRAFFIC LIGHT=T.L.,
FLASHING RED BALL=F.R.

TRAFFIC CODES

PARKING RESTRICTIONS: A.M. PEAK,
P.M. PEAK, A.M./P.M. PEAK, NO PARKING
ANYTIME=N.P., COMM/IND. ACCESS=E

SYSTEM				TRAFFIC		LINE DIAGRAM	TRAFFIC			PAVEMENT DATA
FED. AID.	FUNCT. CLASS.	HWY. SYS.	HPMS SAMPLE	PRKG. REST.	COM/IND ACCESS		CONTROL	COM/IND ACCESS	PRKG. REST.	

SHA 51.3 - 8 Revised
4.83

MARYLAND STATE HIGHWAY ADMINISTRATION

ROAD INVENTORY SHEET

Party Chief _____
Recorder _____
Assistant _____
Map No./Dir. 1
State Coordinates _____

Road No. AP 66618
Road Name Camellia Rd
County BALTIMORE
Date 2-24-72
Sheet No. 1 OF 1

SYSTEM				TRAFFIC		LINE DIAGRAM	TRAFFIC			PAVEMENT DATA
FED. AID.	FUNCT CLASS.	HWY. SYS.	HPMS SAMPLE	PRKG. REST.	COM/IND. ACCESS		CONTROL	COM/IND. ACCESS	PRKG. REST.	

See Inventory of ~~Co 4040~~, Unassigned! Now All CO 4040 91-158

TRAFFIC CODES

TRAFFIC CONTROLS: STOP SIGN=SS, TRAFFIC LIGHT=T.L., FLASHING RED BALL=F.R.

TRAFFIC CODES

PARKING RESTRICTIONS: A.M. PEAK, P.M. PEAK, A.M./P.M. PEAK, NO PARKING ANYTIME=N.P., COMM/IND. ACCESS=E

SYSTEM				TRAFFIC		LINE DIAGRAM	TRAFFIC			PAVEMENT DATA
FED. AID.	FUNCT. CLASS.	HWY. SYS.	HPMS SAMPLE	PRK'G. REST.	COM/IND ACCESS		CONTROL	COM/IND ACCESS	PRK'G. REST.	

SHA 51.3 - 8 Revised
4.83

MARYLAND STATE HIGHWAY ADMINISTRATION

C13B-7

ROAD INVENTORY SHEET

Party Chief BB
Recorder DR
Assistant
Map No./Dir. C13B / S
State Coordinates 951-575

Road No. OP 6619
Road Name Juliet La
County Baltimore Co
Date 6/13/91
Sheet No. 1 OF 2

TRAFFIC CODES
TRAFFIC CONTROLS: STOP SIGN=S.S., TRAFFIC LIGHT=T.L., FLASHING RED BALL=F.R.

TRAFFIC CODES
PARKING RESTRICTIONS: A.M. PEAK, P.M. PEAK, A.M./P.M. PEAK, NO PARKING ANYTIME=N.P., COMM/IND. ACCESS=E

SYSTEM				TRAFFIC		LINE DIAGRAM	TRAFFIC			PAVEMENT DATA
FED. AID.	FUNCT CLASS.	HWY. SYS.	HPMS SAMPLE	PRKG. REST.	COM/IND. ACCESS		CONTROL	COM/IND. ACCESS	PRKG. REST.	
				← Prkg		0 30			← Prkg	
						(No Name)				
						0 26 OP 6621 70' ↑				
						0 25			↑	
				← Prkg		0 24				
						0 21				
						0 19			← Parking	
						(No Name)				
						0 18 OP 6622				
						(No Name)				
						0 14 OP 6623				
						(No Name)				28' I
						0 10 OP 6624				JC-C
						0 07			X	
						0 05				
						PT 70' PC 0 03				18' I
										JC-C
						Belair Rd				
FLA						US 0 00 1			✓	
Non Urban Local										

SYSTEM				TRAFFIC		LINE DIAGRAM	TRAFFIC			PAVEMENT DATA
FED. AID.	FUNCT. CLASS.	HWY. SYS.	HPMS SAMPLE	PRKG. REST.	COM/IND ACCESS		CONTROL	COM/IND ACCESS	PRKG. REST.	
Non FIA	Urban Local			↑ Parking		Road 035 End			↑ Parking	
						033 Haylock Ct				
				Prkg		OP 032 16620			Prkg	28'I JC-C

SHA 51.3 - 8 Revised
4.83

C13B-4

MARYLAND STATE HIGHWAY ADMINISTRATION

ROAD INVENTORY SHEET

Party Chief	BB	Road No.	OP 6620
Recorder	DR	Road Name	Haylock Ct
Assistant		County	Baltimore Co
Map No./Dir.	C13-B / SW	Date	6/13/91
State Coordinates	951-574	Sheet No.	1 OF 1

TRAFFIC CODES
TRAFFIC CONTROLS: STOP SIGN=SS, TRAFFIC LIGHT=T.L., FLASHING RED BALL=F.R.

TRAFFIC CODES
PARKING RESTRICTIONS: A.M. PEAK, P.M. PEAK, A.M./P.M. PEAK, NO PARKING ANYTIME=N.P., COMM/IND. ACCESS=E

SYSTEM: FED. AID.	SYSTEM: FUNCT CLASS.	SYSTEM: HWY. SYS.	SYSTEM: HPMS SAMPLE	TRAFFIC: PRKG. REST.	TRAFFIC: COM/IND. ACCESS	LINE DIAGRAM	TRAFFIC: CONTROL	TRAFFIC: COM/IND. ACCESS	TRAFFIC: PRKG. REST.	PAVEMENT DATA
NON F/A	Urban Local			Parking		Road 0 15 End			Parking	
						0 13				
						Juliet La				
						OP 0 12 6619				
						0 08 to Swim Club PTE 30' PC		E		
						0 05				
					E	to Prkg 0 04				
						0 02 to Prkg		E		30' I
										J C-C
						Perry Hall Blvd				
						Co. 0 00 5810	SS			
						Ode Ct Co 5811				

SYSTEM				TRAFFIC		LINE DIAGRAM	TRAFFIC			PAVEMENT DATA
FED. AID.	FUNCT. CLASS.	HWY. SYS.	HPMS SAMPLE	PRK.G. REST.	COM/IND ACCESS		CONTROL	COM/IND ACCESS	PRK.G. REST.	

SHA 51.3 - 8 Revised
4.83

MARYLAND STATE HIGHWAY ADMINISTRATION

C13B-6

ROAD INVENTORY SHEET

Party Chief BD
Recorder DR
Assistant
Map No./Dir. C13B / NW
State Coordinates 951-575

Road No. OP 16621
Road Name (No Name)
County Baltimore Co
Date 6/13/91
Sheet No. 1 OF 1

SYSTEM				TRAFFIC		LINE DIAGRAM	TRAFFIC			PAVEMENT DATA
FED. AID.	FUNCT CLASS.	HWY. SYS.	HPMS SAMPLE	PRKG. REST.	COM/IND. ACCESS		CONTROL	COM/IND. ACCESS	PRKG. REST.	
						Road 0 05 End				

SYSTEM				TRAFFIC		LINE DIAGRAM	TRAFFIC			PAVEMENT DATA
FED. AID.	FUNCT. CLASS.	HWY. SYS.	HPMS SAMPLE	PRK.G. REST.	COM/IND ACCESS		CONTROL	COM/IND ACCESS	PRK.G. REST.	

SHA 51.3 - 8 Revised
4.83

MARYLAND STATE HIGHWAY ADMINISTRATION

C13B-8

ROAD INVENTORY SHEET

Party Chief BB
Recorder DR
Assistant
Map No./Dir. C13B / NW
State Coordinates 951-575

Road No. OP 6622
Road Name (No Name)
County Baltimore Co
Date 6/13/91
Sheet No. 1 OF 1

TRAFFIC CODES
TRAFFIC CONTROLS: STOP SIGN=SS, TRAFFIC LIGHT=T.L., FLASHING RED BALL=F.R.

TRAFFIC CODES
PARKING RESTRICTIONS: A.M. PEAK, P.M. PEAK, A.M./P.M. PEAK, NO PARKING ANYTIME=N.P., COMM/IND. ACCESS=E

SYSTEM				TRAFFIC		LINE DIAGRAM	TRAFFIC			PAVEMENT DATA
FED. AID.	FUNCT CLASS.	HWY. SYS.	HPMS SAMPLE	PRK.G. REST.	COM/IND. ACCESS		CONTROL	COM/IND. ACCESS	PRK.G. REST.	
NON FIA Urban Local				Parking		Road 004 End			Parking	
						001				28'I JC-C
						Juliet La OP 000 6619	SS			

SYSTEM				TRAFFIC		LINE DIAGRAM	TRAFFIC			PAVEMENT DATA
FED. AID.	FUNCT. CLASS.	HWY. SYS.	HPMS SAMPLE	PRK.G. REST.	COM/IND ACCESS		CONTROL	COM/IND ACCESS	PRK.G. REST.	

C13B-9

SHA 51.3 - 8 Revised
4.83

MARYLAND STATE HIGHWAY ADMINISTRATION

ROAD INVENTORY SHEET

Party Chief BB
Recorder DR
Assistant
Map No./Dir. C13B / NW
State Coordinates 951-575

Road No. OPlde23
Road Name (No Name)
County Baltimore Co
Date 6/13/91
Sheet No. 1 OF 1

SYSTEM				TRAFFIC		LINE DIAGRAM	TRAFFIC			PAVEMENT DATA
FED. AID.	FUNCT CLASS.	HWY. SYS.	HPMS SAMPLE	PRKG. REST.	COM/IND. ACCESS		CONTROL	COM/IND. ACCESS	PRKG. REST.	

SYSTEM				TRAFFIC		LINE DIAGRAM	TRAFFIC			PAVEMENT DATA
FED. AID.	FUNCT. CLASS.	HWY. SYS.	HPMS SAMPLE	PRKG. REST.	COM/IND ACCESS		CONTROL	COM/IND ACCESS	PRKG. REST.	

SHA 51.3 - 8 Revised
4.83

C13B-10

MARYLAND STATE HIGHWAY ADMINISTRATION

ROAD INVENTORY SHEET

Party Chief: BB
Recorder: DR
Assistant:
Map No./Dir.: C13B / NW
State Coordinates: 951-575

Road No.: OP 6624
Road Name: (No Name)
County: Baltimore Co
Date: 6/13/91
Sheet No.: 1 OF 1

TRAFFIC CODES
TRAFFIC CONTROLS: STOP SIGN=SS, TRAFFIC LIGHT=T.L., FLASHING RED BALL=F.R.

TRAFFIC CODES
PARKING RESTRICTIONS: A.M. PEAK, P.M. PEAK, A.M./P.M. PEAK, NO PARKING ANYTIME=N.P., COMM/IND. ACCESS=E

SYSTEM				TRAFFIC		LINE DIAGRAM	TRAFFIC			PAVEMENT DATA
FED. AID.	FUNCT CLASS.	HWY. SYS.	HPMS SAMPLE	PRKG. REST.	COM/IND. ACCESS		CONTROL	COM/IND. ACCESS	PRKG. REST.	

SYSTEM				TRAFFIC		LINE DIAGRAM	TRAFFIC				PAVEMENT DATA
FED. AID.	FUNCT. CLASS.	HWY. SYS.	HPMS SAMPLE	PRK.G. REST.	COM/IND ACCESS		CONTROL	COM/IND ACCESS	PRK.G. REST.		

SHA 51.3 - 8 Revised
4.83

MARYLAND STATE HIGHWAY ADMINISTRATION

C13B-13

ROAD INVENTORY SHEET

Party Chief: BB
Recorder: DR
Assistant:
Map No./Dir.: C13B /S
State Coordinates: 951-576

Road No.: OP 6625
Road Name: Chapel Town Cir
County: Baltimore Co
Date: 6/13/91
Sheet No.: 1 OF 1

TRAFFIC CODES
TRAFFIC CONTROLS: STOP SIGN=SS, TRAFFIC LIGHT=T.L., FLASHING RED BALL=F.R.

TRAFFIC CODES
PARKING RESTRICTIONS: A.M. PEAK, P.M. PEAK, A.M./P.M. PEAK, NO PARKING ANYTIME=N.P., COMM/IND. ACCESS=E

SYSTEM				TRAFFIC		LINE DIAGRAM			TRAFFIC			PAVEMENT DATA
FED. AID.	FUNCT CLASS.	HWY. SYS.	HPMS SAMPLE	PRKG. REST.	COM/IND. ACCESS				CONTROL	COM/IND. ACCESS	PRKG. REST.	
						Chapel Rd						
						Co	0 48	4036	SS			
												18' I
												JC-C
					E	to Prkg Lot	0 45				X	
				X								
							0 44					
												28' I
												JC-C
					E	to Prkg	0 36				X	
				X								
							0 30					
											X	
							0 29	90°			Prkg	
												24' I
							0 24				X	JC-C
							0 22	90°			X	
				X								
				Parking	E	to Prkg	0 15					
							0 08					
					E	to Prkg Lot	0 07					
					E	to Prkg Lot	0 04					28' I
												JC-C
						Chapel Rd						
						Co	0 00	4036			X	
Rte 140	F/A	Urban	Local									

SYSTEM				TRAFFIC		LINE DIAGRAM	TRAFFIC				PAVEMENT DATA
FED. AID.	FUNCT. CLASS.	HWY. SYS.	HPMS SAMPLE	PRKG. REST.	COM/IND ACCESS		CONTROL	COM/IND ACCESS	PRKG. REST.		

SHA 51.3 - 8 Revised
4.83

MARYLAND STATE HIGHWAY ADMINISTRATION

ROAD INVENTORY SHEET

Party Chief _____
Recorder _____
Assistant _____
Map No./Dir. 1
State Coordinates _____

Road No. OP 6626
Road Name Ashlar Hill CT
County Baltimore
Date _____
Sheet No. 1 OF 1

SYSTEM				TRAFFIC		LINE DIAGRAM	TRAFFIC			PAVEMENT DATA
FED. AID.	FUNCT CLASS.	HWY. SYS.	HPMS SAMPLE	PRKG. REST.	COM/IND. ACCESS		CONTROL	COM/IND. ACCESS	PRKG. REST.	
						Unassigned Now All Co 7657 93-103Co				

TRAFFIC CODES

TRAFFIC CONTROLS: STOP SIGN=SS,
TRAFFIC LIGHT=T.L.,
FLASHING RED BALL=F.R.

TRAFFIC CODES

PARKING RESTRICTIONS: A.M. PEAK,
P.M. PEAK, A.M./P.M. PEAK, NO PARKING
ANYTIME=N.P., COMM/IND. ACCESS=E

SYSTEM				TRAFFIC		LINE DIAGRAM	TRAFFIC			PAVEMENT DATA
FED. AID.	FUNCT. CLASS.	HWY. SYS.	HPMS SAMPLE	PRK'G. REST.	COM/IND ACCESS		CONTROL	COM/IND ACCESS	PRK'G. REST.	

SHA 51.3 - 8 Revised
4.83

MARYLAND STATE HIGHWAY ADMINISTRATION

ROAD INVENTORY SHEET

Party Chief _____
Recorder _____
Assistant _____
Map No./Dir. 1
State Coordinates _____

Road No. OP 6627
Road Name PAWNEE RD
County BALTIMORE
Date 3/8/88
Sheet No. 1 OF 1

SYSTEM				TRAFFIC		LINE DIAGRAM	TRAFFIC			PAVEMENT DATA
FED. AID.	FUNCT CLASS.	HWY. SYS.	HPMS SAMPLE	PRKG. REST.	COM/IND. ACCESS		CONTROL	COM/IND. ACCESS	PRKG. REST.	
						See Inventory of C06947.				

TRAFFIC CODES

TRAFFIC CONTROLS: STOP SIGN=SS, TRAFFIC LIGHT=T.L., FLASHING RED BALL=F.R.

TRAFFIC CODES

PARKING RESTRICTIONS: A.M. PEAK, P.M. PEAK, A.M./P.M. PEAK, NO PARKING ANYTIME=N.P., COMM/IND. ACCESS=E

SYSTEM				TRAFFIC		LINE DIAGRAM	TRAFFIC			PAVEMENT DATA
FED. AID.	FUNCT. CLASS.	HWY. SYS.	HPMS SAMPLE	PRK'G. REST.	COM/IND ACCESS		CONTROL	COM/IND ACCESS	PRK'G. REST.	

SHA 51.3 - 8 Revised
4.83

C13D-1

MARYLAND STATE HIGHWAY ADMINISTRATION

ROAD INVENTORY SHEET

Party Chief	BB	Road No.	OP 6628
Recorder	DR	Road Name	Mango Trail
Assistant		County	Baltimore Co
Map No./Dir.	C13D /E	Date	6/14/91
State Coordinates	976-551	Sheet No.	1 OF 1

TRAFFIC CODES
TRAFFIC CONTROLS: STOP SIGN=S.S., TRAFFIC LIGHT=T.L., FLASHING RED BALL=F.R.

TRAFFIC CODES
PARKING RESTRICTIONS: A.M. PEAK, P.M. PEAK, A.M./P.M. PEAK, NO PARKING ANYTIME=N.P., COMM/IND. ACCESS=E

SYSTEM: FED. AID.	SYSTEM: FUNCT CLASS.	SYSTEM: HWY. SYS.	SYSTEM: HPMS SAMPLE	TRAFFIC: PRKG. REST.	TRAFFIC: COM/IND. ACCESS	LINE DIAGRAM	TRAFFIC: CONTROL	TRAFFIC: COM/IND. ACCESS	TRAFFIC: PRKG. REST.	PAVEMENT DATA
NON FIA	Urban Local					Tamarac Trail OP 6630				
						Biscayne Bay Blvd				
						OP 0 12 6631	SS			↑
										28 I
						Clearlake La				
						OP 0 00 6629	SS			↓

SYSTEM				TRAFFIC		LINE DIAGRAM	TRAFFIC				PAVEMENT DATA
FED. AID.	FUNCT. CLASS.	HWY. SYS.	HPMS SAMPLE	PRK.G. REST.	COM/IND ACCESS		CONTROL	COM/IND ACCESS	PRK.G. REST.		

SHA 51.3 - 8 Revised
4.83

MARYLAND STATE HIGHWAY ADMINISTRATION

C13D-4

ROAD INVENTORY SHEET

Party Chief BB
Recorder DR
Assistant
Map No./Dir. C13D / NW
State Coordinates 996-551

Road No. OP 6629
Road Name Clarkake La
County Baltimore Co
Date 6/14/91
Sheet No. 1 OF 1

TRAFFIC CODES
TRAFFIC CONTROLS: STOP SIGN=SS, TRAFFIC LIGHT=T.L., FLASHING RED BALL=F.R.

TRAFFIC CODES
PARKING RESTRICTIONS: A.M. PEAK, P.M. PEAK, A.M./P.M. PEAK, NO PARKING ANYTIME=N.P., COMM/IND. ACCESS=E

SYSTEM				TRAFFIC		LINE DIAGRAM	TRAFFIC			PAVEMENT DATA
FED. AID.	FUNCT CLASS.	HWY. SYS.	HPMS SAMPLE	PRKG. REST.	COM/IND. ACCESS		CONTROL	COM/IND. ACCESS	PRKG. REST.	
						Dr				
						Cul 0 12 Sac				^
						Mango Trail				
						0 08 OP 6628		SS		
						Hammock Trail				
						0 04 OP 6632				30' I
										I C-C
						Biscayne Bay Blvd				
						OP 0 00 6631				v

SYSTEM				TRAFFIC		LINE DIAGRAM	TRAFFIC			PAVEMENT DATA
FED. AID.	FUNCT. CLASS.	HWY. SYS.	HPMS SAMPLE	PRK.G. REST.	COM/IND ACCESS		CONTROL	COM/IND ACCESS	PRK.G. REST.	

SHA 51.3 - 8 Revised
4.83

MARYLAND STATE HIGHWAY ADMINISTRATION

C13D 3 of 6

ROAD INVENTORY SHEET

Party Chief BB
Recorder DR
Assistant
Map No./Dir. C13D / E
State Coordinates 976-551

Road No. OP 6606 30
Road Name Tamarac Trail
County Baltimore Co
Date 6/14/91
Sheet No. 1 OF 1

TRAFFIC CODES
TRAFFIC CONTROLS: STOP SIGN=SS, TRAFFIC LIGHT=T.L., FLASHING RED BALL=F.R.

TRAFFIC CODES
PARKING RESTRICTIONS: A.M. PEAK, P.M. PEAK, A.M./P.M. PEAK, NO PARKING ANYTIME=N.P., COMM/IND. ACCESS=E

SYSTEM				TRAFFIC		LINE DIAGRAM	TRAFFIC			PAVEMENT DATA
FED. AID.	FUNCT CLASS.	HWY. SYS.	HPMS SAMPLE	PRKG. REST.	COM/IND. ACCESS		CONTROL	COM/IND. ACCESS	PRKG. REST.	



SYSTEM				TRAFFIC		LINE DIAGRAM	TRAFFIC			PAVEMENT DATA
FED. AID.	FUNCT. CLASS.	HWY. SYS.	HPMS SAMPLE	PRKG. REST.	COM/IND ACCESS		CONTROL	COM/IND ACCESS	PRKG. REST.	

OP 6631

BALTIMORE COUNTY

SEE INVENTORY

OF

CO 8201

BISCAYNE BAY BLVD

01- 069 CO

SHA 51.3 - 8 Revised
4.83

MARYLAND STATE HIGHWAY ADMINISTRATION

C13D-2

ROAD INVENTORY SHEET

Party Chief: BB
Recorder: DR
Assistant:
Map No./Dir.: C13D / E
State Coordinates: 976-551

Road No.: OP 6632
Road Name: Hammock Trail
County: Baltimore Co
Date: 6/14/91
Sheet No.: 1 OF 1

SYSTEM: FED. AID. | FUNCT CLASS. | HWY. SYS. | HPMS SAMPLE
TRAFFIC: PRKG. REST. | COM/IND. ACCESS

LINE DIAGRAM

TRAFFIC: CONTROL | COM/IND. ACCESS | PRKG. REST.

PAVEMENT DATA

Biscayne Bay Blvd
OP 011 6631
SS ↑

NOU F1A
Urban Local

30' I
I C-C

Clearlake La
OP 000 6629
↓

TRAFFIC CODES

TRAFFIC CONTROLS: STOP SIGN=SS, TRAFFIC LIGHT=T.L., FLASHING RED BALL=F.R.

TRAFFIC CODES

PARKING RESTRICTIONS: A.M. PEAK, P.M. PEAK, A.M./P.M. PEAK, NO PARKING ANYTIME=N.P., COMM/IND. ACCESS=E

SYSTEM				TRAFFIC		LINE DIAGRAM	TRAFFIC			PAVEMENT DATA
FED. AID.	FUNCT. CLASS.	HWY. SYS.	HPMS SAMPLE	PRK'G. REST.	COM/IND ACCESS		CONTROL	COM/IND ACCESS	PRK'G. REST.	

SHA 51.3 - 8 Revised
4.83

MARYLAND STATE HIGHWAY ADMINISTRATION

C13D-5

ROAD INVENTORY SHEET

Party Chief BB
Recorder DR
Assistant
Map No./Dir. C13D /N
State Coordinates 976-551

Road No. OP 6633
Road Name Cypress La
County Baltimore Co
Date 6/15/91
Sheet No. 1 OF 1

SYSTEM				TRAFFIC		LINE DIAGRAM	TRAFFIC			PAVEMENT DATA
FED. AID.	FUNCT CLASS.	HWY. SYS.	HPMS SAMPLE	PRKG. REST.	COM/IND. ACCESS		CONTROL	COM/IND. ACCESS	PRKG. REST.	
						DE				
						Cul 0.06 Sac			↑	
										30'I
						Tamarac Trail				
						OP 0.00 6630	SS		↓	

NON FIA
Urban Local

TRAFFIC CODES

TRAFFIC CONTROLS: STOP SIGN=SS,
TRAFFIC LIGHT=T.L.,
FLASHING RED BALL=F.R.

TRAFFIC CODES

PARKING RESTRICTIONS: A.M. PEAK,
P.M. PEAK, A.M./P.M. PEAK, NO PARKING
ANYTIME=N.P., COMM/IND. ACCESS=E

SYSTEM				TRAFFIC		LINE DIAGRAM	TRAFFIC				PAVEMENT DATA
FED. AID.	FUNCT. CLASS.	HWY. SYS.	HPMS SAMPLE	PRK.G. REST.	COM/IND ACCESS		CONTROL	COM/IND ACCESS	PRK.G. REST.		

SHA 51.3 - 8 Revised
4.83

MARYLAND STATE HIGHWAY ADMINISTRATION

C13D-3 Ex #1

ROAD INVENTORY SHEET

Party Chief BB
Recorder DR
Assistant
Map No./Dir. C13D/W
State Coordinates 976-551

Road No. OP 66034
Road Name Ordley Ct
County Baltimore Co
Date 6/14/91
Sheet No. 1 OF 1

TRAFFIC CODES
TRAFFIC CONTROLS: STOP SIGN=SS, TRAFFIC LIGHT=T.L., FLASHING RED BALL=F.R.

TRAFFIC CODES
PARKING RESTRICTIONS: A.M. PEAK, P.M. PEAK, A.M./P.M. PEAK, NO PARKING ANYTIME=N.P., COMM/IND. ACCESS=E

SYSTEM				TRAFFIC		LINE DIAGRAM	TRAFFIC			PAVEMENT DATA
FED. AID.	FUNCT CLASS.	HWY. SYS.	HPMS SAMPLE	PRKG. REST.	COM/IND. ACCESS		CONTROL	COM/IND. ACCESS	PRKG. REST.	
						Road 0.06 End				

SYSTEM				TRAFFIC		LINE DIAGRAM	TRAFFIC				PAVEMENT DATA
FED. AID.	FUNCT. CLASS.	HWY. SYS.	HPMS SAMPLE	PRK.G. REST.	COM/IND ACCESS		CONTROL	COM/IND ACCESS	PRK.G. REST.		

SHA 51.3 - 8 Revised
4.83

MARYLAND STATE HIGHWAY ADMINISTRATION

C13D-3 Ex #2

ROAD INVENTORY SHEET

Party Chief BB
Recorder DR
Assistant
Map No./Dir. C13D /E
State Coordinates 976-551

Road No. OP 6635
Road Name Orenco Ct
County Baltimore Co
Date 6/14/91
Sheet No. 1 OF 1

TRAFFIC CODES

TRAFFIC CONTROLS: STOP SIGN=SS, TRAFFIC LIGHT=T.L., FLASHING RED BALL=F.R.

TRAFFIC CODES

PARKING RESTRICTIONS: A.M. PEAK, P.M. PEAK, A.M./P.M. PEAK, NO PARKING ANYTIME=N.P., COMM/IND. ACCESS=E

SYSTEM				TRAFFIC		LINE DIAGRAM	TRAFFIC			PAVEMENT DATA
FED. AID.	FUNCT. CLASS.	HWY. SYS.	HPMS SAMPLE	PRKG. REST.	COM/IND. ACCESS		CONTROL	COM/IND. ACCESS	PRKG. REST.	
1600 FA Urban local				Parking		Road 0.05 End			Parking	
						0.01				24'I JC-C
						Biscayne Bay Blvd ~~OP~~ 0.00 ~~6631~~ CO 8201				

SYSTEM				TRAFFIC		LINE DIAGRAM	TRAFFIC			PAVEMENT DATA
FED. AID.	FUNCT. CLASS.	HWY. SYS.	HPMS SAMPLE	PRK.G. REST.	COM/IND ACCESS		CONTROL	COM/IND ACCESS	PRK.G. REST.	

SHA 51.3 - 8 Revised
4.83

C13D-3 Ex #3

MARYLAND STATE HIGHWAY ADMINISTRATION

ROAD INVENTORY SHEET

Party Chief BB
Recorder DR
Assistant
Map No./Dir. C13D / W
State Coordinates 476-551

Road No. OP 66 36
Road Name Minkler Ct
County Baltimore Co
Date 6/14/91
Sheet No. 1 OF 1

TRAFFIC CODES
TRAFFIC CONTROLS: STOP SIGN=SS, TRAFFIC LIGHT=T.L., FLASHING RED BALL=F.R.

TRAFFIC CODES
PARKING RESTRICTIONS: A.M. PEAK, P.M. PEAK, A.M./P.M. PEAK, NO PARKING ANYTIME=N.P., COMM/IND. ACCESS=E

SYSTEM				TRAFFIC		LINE DIAGRAM	TRAFFIC			PAVEMENT DATA
FED. AID.	FUNCT CLASS.	HWY. SYS.	HPMS SAMPLE	PRKG. REST.	COM/IND. ACCESS		CONTROL	COM/IND. ACCESS	PRKG. REST.	
Non FIA	Urban Local			Parking		Road 0.06 End			Parking	
						0.01				24' I J C-C
						Biscayne Bay Blvd ~~OP~~ 0.00 ~~66 31~~ CO 8201				

SYSTEM				TRAFFIC		LINE DIAGRAM	TRAFFIC				PAVEMENT DATA
FED. AID.	FUNCT. CLASS.	HWY. SYS.	HPMS SAMPLE	PRK.G. REST.	COM/IND ACCESS		CONTROL	COM/IND ACCESS	PRK.G. REST.		

SHA 51.3 - 8 Revised
4.83

MARYLAND STATE HIGHWAY ADMINISTRATION

C13D-3 Ex #4

ROAD INVENTORY SHEET

Party Chief BB
Recorder DR
Assistant
Map No./Dir. C13D/E
State Coordinates 976-551

Road No. OP 16637
Road Name Iniden Ct
County Baltimore Co
Date 6/14/91
Sheet No. 1 OF 1

TRAFFIC CODES
TRAFFIC CONTROLS: STOP SIGN=SS, TRAFFIC LIGHT=T.L., FLASHING RED BALL=F.R.

TRAFFIC CODES
PARKING RESTRICTIONS: A.M. PEAK, P.M. PEAK, A.M./P.M. PEAK, NO PARKING ANYTIME=N.P., COMM/IND. ACCESS=E

SYSTEM				TRAFFIC		LINE DIAGRAM	TRAFFIC			PAVEMENT DATA
FED. AID.	FUNCT CLASS.	HWY. SYS.	HPMS SAMPLE	PRKG. REST.	COM/IND. ACCESS		CONTROL	COM/IND. ACCESS	PRKG. REST.	
				N		Bond 0 07 End			N	

SYSTEM				TRAFFIC		LINE DIAGRAM	TRAFFIC				PAVEMENT DATA
FED. AID.	FUNCT. CLASS.	HWY. SYS.	HPMS SAMPLE	PRK'G. REST.	COM/IND ACCESS		CONTROL	COM/IND ACCESS	PRK'G. REST.		

SHA 51.3 - 8 Revised
4.83

MARYLAND STATE HIGHWAY ADMINISTRATION

C13D-3 Ex #5

ROAD INVENTORY SHEET

Party Chief	BB	Road No.	OP 6638
Recorder	DR	Road Name	Lycett Cir
Assistant		County	Baltimore Co
Map No./Dir.	C13D /W	Date	6/14/91
State Coordinates	976-551	Sheet No.	1 OF 1

TRAFFIC CODES
TRAFFIC CONTROLS: STOP SIGN=S.S., TRAFFIC LIGHT=T.L., FLASHING RED BALL=F.R.

TRAFFIC CODES
PARKING RESTRICTIONS: A.M. PEAK, P.M. PEAK, A.M./P.M. PEAK, NO PARKING ANYTIME=N.P., COMM/IND. ACCESS=E

SYSTEM: FED. AID.	SYSTEM: FUNCT CLASS.	SYSTEM: HWY. SYS.	SYSTEM: HPMS SAMPLE	TRAFFIC: PRKG. REST.	TRAFFIC: COM/IND. ACCESS	LINE DIAGRAM	TRAFFIC: CONTROL	TRAFFIC: COM/IND. ACCESS	TRAFFIC: PRKG. REST.	PAVEMENT DATA
NON FIA	Urban Local			Parking		Biscayne ~~OP~~ CO — 0 19 — Bay Blvd ~~6631~~ 8201				
						0 18			Prkg	
						↑90' 0 12				
						↑90' 0 08				
						0 07			Prkg	
						0 01				24'I JC-C
						Biscayne ~~OP~~ CO — 0 00 — Bay Blvd ~~6631~~ 8201				

SYSTEM				TRAFFIC		LINE DIAGRAM	TRAFFIC			PAVEMENT DATA
FED. AID.	FUNCT. CLASS.	HWY. SYS.	HPMS SAMPLE	PRK'G. REST.	COM/IND ACCESS		CONTROL	COM/IND ACCESS	PRK'G. REST.	

SHA 51.3 - 8 Revised
4.83

MARYLAND STATE HIGHWAY ADMINISTRATION

ROAD INVENTORY SHEET

Party Chief _____
Recorder _____
Assistant _____
Map No./Dir. 1
State Coordinates _____

Road No. OP 6639
Road Name GLOUCESTER CT
County BALTIMORE
Date 6/14/91
Sheet No. _____ OF _____

SYSTEM				TRAFFIC		LINE DIAGRAM	TRAFFIC			PAVEMENT DATA
FED. AID.	FUNCT CLASS.	HWY. SYS.	HPMS SAMPLE	PRKG. REST.	COM/IND. ACCESS		CONTROL	COM/IND. ACCESS	PRKG. REST.	

Unassigned
Now All
CO 7465
91-203

TRAFFIC CODES

TRAFFIC CONTROLS: STOP SIGN=SS,
TRAFFIC LIGHT=T.L.,
FLASHING RED BALL=F.R.

TRAFFIC CODES

PARKING RESTRICTIONS: A.M. PEAK,
P.M. PEAK, A.M./P.M. PEAK, NO PARKING
ANYTIME=N.P., COMM/IND. ACCESS=E

SYSTEM				TRAFFIC		LINE DIAGRAM	TRAFFIC				PAVEMENT DATA
FED. AID.	FUNCT. CLASS.	HWY. SYS.	HPMS SAMPLE	PRKG. REST.	COM/IND ACCESS		CONTROL	COM/IND ACCESS	PRKG. REST.		

SHA 51.3 - 8 Revised
4.83

MARYLAND STATE HIGHWAY ADMINISTRATION

ROAD INVENTORY SHEET

Party Chief _____
Recorder _____
Assistant _____
Map No./Dir. 1
State Coordinates _____

Road No. Op 6640
Road Name Taos Cir
County Baltimore
Date _____
Sheet No. 1 OF 1

SYSTEM				TRAFFIC		LINE DIAGRAM	TRAFFIC			PAVEMENT DATA
FED. AID.	FUNCT CLASS.	HWY. SYS.	HPMS SAMPLE	PRK.G. REST.	COM/IND. ACCESS		CONTROL	COM/IND. ACCESS	PRK.G. REST.	

Unassigned
Now All
Co 7588
93-158 co

TRAFFIC CODES

TRAFFIC CONTROLS: STOP SIGN=SS,
TRAFFIC LIGHT=T.L.,
FLASHING RED BALL=F.R.

TRAFFIC CODES

PARKING RESTRICTIONS: A.M. PEAK,
P.M. PEAK, A.M./P.M. PEAK, NO PARKING
ANYTIME=N.P., COMM/IND. ACCESS=E

SYSTEM				TRAFFIC		LINE DIAGRAM	TRAFFIC			PAVEMENT DATA
FED. AID.	FUNCT. CLASS.	HWY. SYS.	HPMS SAMPLE	PRKG. REST.	COM/IND ACCESS		CONTROL	COM/IND ACCESS	PRKG. REST.	

SHA 51.3 - 8 Revised
4.83

MARYLAND STATE HIGHWAY ADMINISTRATION

ROAD INVENTORY SHEET

Party Chief _____
Recorder _____
Assistant _____
Map No./Dir. 1
State Coordinates _____

Road No. OP 6641
Road Name Dakota CT
County Baltimore
Date 6/14/91
Sheet No. _____ OF _____

SYSTEM				TRAFFIC		LINE DIAGRAM	TRAFFIC			PAVEMENT DATA
FED. AID.	FUNCT CLASS.	HWY. SYS.	HPMS SAMPLE	PRKG. REST.	COM/IND. ACCESS		CONTROL	COM/IND. ACCESS	PRKG. REST.	
						Unassigned Now All Co 7468 91-206				

TRAFFIC CODES

TRAFFIC CONTROLS: STOP SIGN=S.S., TRAFFIC LIGHT=T.L., FLASHING RED BALL=F.R.

TRAFFIC CODES

PARKING RESTRICTIONS: A.M. PEAK, P.M. PEAK, A.M./P.M. PEAK, NO PARKING ANYTIME=N.P., COMM/IND. ACCESS=E

SYSTEM				TRAFFIC		LINE DIAGRAM	TRAFFIC				PAVEMENT DATA
FED. AID.	FUNCT. CLASS.	HWY. SYS.	HPMS SAMPLE	PRK.G. REST.	COM/IND ACCESS		CONTROL	COM/IND ACCESS	PRK.G. REST.		

SHA 51.3 - 8 Revised
4.83

MARYLAND STATE HIGHWAY ADMINISTRATION

ROAD INVENTORY SHEET

Party Chief _____
Recorder _____
Assistant _____
Map No./Dir. 1
State Coordinates _____

Road No. OP 6642
Road Name Londonderry CT
County BALTIMORE
Date 6/14/91
Sheet No. _____ OF _____

SYSTEM				TRAFFIC		LINE DIAGRAM	TRAFFIC			PAVEMENT DATA
FED. AID.	FUNCT CLASS.	HWY. SYS.	HPMS SAMPLE	PRK.G. REST.	COM/IND. ACCESS		CONTROL	COM/IND. ACCESS	PRK.G. REST.	
						UNASSIGNED				
						Now All				
						Co 7466				
						91-205				

TRAFFIC CODES

TRAFFIC CONTROLS: STOP SIGN=S.S.,
TRAFFIC LIGHT=T.L.,
FLASHING RED BALL=F.R.

TRAFFIC CODES

PARKING RESTRICTIONS: A.M. PEAK,
P.M. PEAK, A.M./P.M. PEAK, NO PARKING
ANYTIME=N.P., COMM/IND. ACCESS=E

SYSTEM				TRAFFIC		LINE DIAGRAM	TRAFFIC			PAVEMENT DATA
FED. AID.	FUNCT. CLASS.	HWY. SYS.	HPMS SAMPLE	PRK.G. REST.	COM/IND ACCESS		CONTROL	COM/IND ACCESS	PRK.G. REST.	

SHA 51.3 - 8 Revised
4.83

MARYLAND STATE HIGHWAY ADMINISTRATION

ROAD INVENTORY SHEET

Party Chief _____
Recorder _____
Assistant _____
Map No./Dir. 1
State Coordinates _____

Road No. OP 6643
Road Name Chelmsford Ct
County Baltimore
Date 10/14/91
Sheet No. _____ OF _____

SYSTEM				TRAFFIC		LINE DIAGRAM	TRAFFIC			PAVEMENT DATA
FED. AID.	FUNCT CLASS.	HWY. SYS.	HPMS SAMPLE	PRK.G. REST.	COM/IND. ACCESS		CONTROL	COM/IND. ACCESS	PRK.G. REST.	
						UNASSIGNED NOW ALL CO 7467 91-205				

TRAFFIC CODES

TRAFFIC CONTROLS: STOP SIGN=SS,
TRAFFIC LIGHT=T.L.,
FLASHING RED BALL=F.R.

TRAFFIC CODES

PARKING RESTRICTIONS: A.M. PEAK,
P.M. PEAK, A.M./P.M. PEAK, NO PARKING
ANYTIME=N.P., COMM/IND. ACCESS=E

SYSTEM				TRAFFIC		LINE DIAGRAM	TRAFFIC			PAVEMENT DATA
FED. AID.	FUNCT. CLASS.	HWY. SYS.	HPMS SAMPLE	PRK.G. REST.	COM/IND ACCESS		CONTROL	COM/IND ACCESS	PRK.G. REST.	

SHA 51.3 - 8 Revised
4.83

MARYLAND STATE HIGHWAY ADMINISTRATION

ROAD INVENTORY SHEET

Party Chief _____
Recorder _____
Assistant _____
Map No./Dir. 1
State Coordinates _____

Road No. OP 6644
Road Name UTE CT
County BALTIMORE
Date 6/14/91
Sheet No. _____ OF _____

SYSTEM				TRAFFIC		LINE DIAGRAM	TRAFFIC			PAVEMENT DATA
FED. AID.	FUNCT CLASS.	HWY. SYS.	HPMS SAMPLE	PRKG. REST.	COM/IND. ACCESS		CONTROL	COM/IND. ACCESS	PRKG. REST.	
						Unassigned now All CO 7469 91-212				

TRAFFIC CODES

TRAFFIC CONTROLS: STOP SIGN=SS,
TRAFFIC LIGHT=T.L.,
FLASHING RED BALL=F.R.

TRAFFIC CODES

PARKING RESTRICTIONS: A.M. PEAK,
P.M. PEAK, A.M./P.M. PEAK, NO PARKING
ANYTIME=N.P., COMM/IND. ACCESS=E

SYSTEM				TRAFFIC		LINE DIAGRAM	TRAFFIC			PAVEMENT DATA
FED. AID.	FUNCT. CLASS.	HWY. SYS.	HPMS SAMPLE	PRKG. REST.	COM/IND ACCESS		CONTROL	COM/IND ACCESS	PRKG. REST.	

SHA 51.3 - 8 Revised
4.83

MARYLAND STATE HIGHWAY ADMINISTRATION

C13D-21 Ex#1

ROAD INVENTORY SHEET

Party Chief	BB	Road No.	OP 6645
Recorder	DR	Road Name	Midego St
Assistant		County	Baltimore Co
Map No./Dir.	C13D / W	Date	6/14/91
State Coordinates	957-548	Sheet No.	1 OF 1

TRAFFIC CODES
TRAFFIC CONTROLS: STOP SIGN=SS, TRAFFIC LIGHT=T.L., FLASHING RED BALL=F.R.

TRAFFIC CODES
PARKING RESTRICTIONS: A.M. PEAK, P.M. PEAK, A.M./P.M. PEAK, NO PARKING ANYTIME=N.P., COMM/IND. ACCESS=E

SYSTEM: FED. AID.	SYSTEM: FUNCT. CLASS.	SYSTEM: HWY. SYS.	SYSTEM: HPMS SAMPLE	TRAFFIC: PRKG. REST.	TRAFFIC: COM/IND. ACCESS	LINE DIAGRAM	TRAFFIC: CONTROL	TRAFFIC: COM/IND. ACCESS	TRAFFIC: PRKG. REST.	PAVEMENT DATA
NON FIA	Urban Local					Middle River Rd				
						Co 0 15 4465				
						Hebron Dr Aquia Pl				
						OP 6647 0 13 OP 6648				
						Banca				
						0 11 OP 6646				
						Gravello				
						OP6653 0 10				
						Caleta Pl				
						0 08 OP 6649				
						Dentro Pl				
						0 06 OP 6650				
						0 05 Estero Pl				
						0 04 OP 6651				
						0 02				
						Finnsbru Pl				
						OP 0 01 6652				24'I
										I C-C
						Ballard Ave				
						Co 0 00 4482	SS			
						Becklow Ave				
						Co 4479				

SYSTEM				TRAFFIC		LINE DIAGRAM	TRAFFIC			PAVEMENT DATA
FED. AID.	FUNCT. CLASS.	HWY. SYS.	HPMS SAMPLE	PRK.G. REST.	COM/IND ACCESS		CONTROL	COM/IND ACCESS	PRK.G. REST.	

SHA 51.3 - 8 Revised
4.83

C13D-21

MARYLAND STATE HIGHWAY ADMINISTRATION

ROAD INVENTORY SHEET

Party Chief BB
Recorder DR
Assistant
Map No./Dir. C13D /N
State Coordinates 957-548

Road No. OP 6646
Road Name Banca
County Baltimore Co
Date 6/14/91
Sheet No. 1 OF 1

SYSTEM				TRAFFIC		LINE DIAGRAM	TRAFFIC			PAVEMENT DATA
FED. AID.	FUNCT CLASS.	HWY. SYS.	HPMS SAMPLE	PRK.G. REST.	COM/IND. ACCESS		CONTROL	COM/IND. ACCESS	PRK.G. REST.	
						Road 0103 End				

SYSTEM				TRAFFIC		LINE DIAGRAM	TRAFFIC			PAVEMENT DATA
FED. AID.	FUNCT. CLASS.	HWY. SYS.	HPMS SAMPLE	PRK.G. REST.	COM/IND ACCESS		CONTROL	COM/IND ACCESS	PRK.G. REST.	

SHA 51.3 - 8 Revised
4.83

MARYLAND STATE HIGHWAY ADMINISTRATION

C13D-21 Ex#2

ROAD INVENTORY SHEET

Party Chief	BB	Road No.	OP 6647
Recorder	DR	Road Name	Hebron Dr
Assistant		County	Baltimore Co
Map No./Dir.	C13D / E	Date	6/14/91
State Coordinates	957-548	Sheet No.	1 OF 1

TRAFFIC CODES
TRAFFIC CONTROLS: STOP SIGN=SS, TRAFFIC LIGHT=T.L., FLASHING RED BALL=F.R.

TRAFFIC CODES
PARKING RESTRICTIONS: A.M. PEAK, P.M. PEAK, A.M./P.M. PEAK, NO PARKING ANYTIME=N.P., COMM/IND. ACCESS=E

SYSTEM: FED. AID.	SYSTEM: FUNCT. CLASS.	SYSTEM: HWY. SYS.	SYSTEM: HPMS SAMPLE	TRAFFIC: PRKG. REST.	TRAFFIC: COM/IND. ACCESS	LINE DIAGRAM	TRAFFIC: CONTROL	TRAFFIC: COM/IND. ACCESS	TRAFFIC: PRKG. REST.	PAVEMENT DATA
NON FIA	Urban Local					Chilworth Ave Co 4478				
						Ballard Co 0.15 Ave 4482	SS			
				Prkg		0.13				
						0.06				
						0.05 45'D				
				Prkg		0.04				
						0.03				
						0.02			Prkg	
						0.01				24' I J C-C
						Midego OP 0.00 St 6645				
						Aguila Pl OP 6648				

SYSTEM				TRAFFIC		LINE DIAGRAM	TRAFFIC			PAVEMENT DATA
FED. AID.	FUNCT. CLASS.	HWY. SYS.	HPMS SAMPLE	PRK'G. REST.	COM/IND ACCESS		CONTROL	COM/IND ACCESS	PRK'G. REST.	

SHA 51.3 - 8 Revised
4.83

C13D-21 Ex#3

MARYLAND STATE HIGHWAY ADMINISTRATION

ROAD INVENTORY SHEET

Party Chief: BB
Recorder: DR
Assistant:
Map No./Dir.: C13D / N
State Coordinates: 957-548

Road No.: OP 6648
Road Name: Aquia Pl
County: Baltimore Co
Date: 6/14/91
Sheet No.: 1 OF 1

TRAFFIC CODES
TRAFFIC CONTROLS: STOP SIGN=S.S., TRAFFIC LIGHT=T.L., FLASHING RED BALL=F.R.

TRAFFIC CODES
PARKING RESTRICTIONS: A.M. PEAK, P.M. PEAK, A.M./P.M. PEAK, NO PARKING ANYTIME=N.P., COMM/IND. ACCESS=E

SYSTEM: FED. AID.	SYSTEM: FUNCT. CLASS.	SYSTEM: HWY. SYS.	SYSTEM: HPMS SAMPLE	TRAFFIC: PRKG. REST.	TRAFFIC: COM/IND. ACCESS	LINE DIAGRAM	TRAFFIC: CONTROL	TRAFFIC: COM/IND. ACCESS	TRAFFIC: PRKG. REST.	PAVEMENT DATA
NON FIA	Urban Local					Road 0 04 End			Parking	
						0 02				24'I J C-C
						Midego St OP 0 00 6645				
						Hebron Dr OP 6647				

SYSTEM				TRAFFIC		LINE DIAGRAM	TRAFFIC			PAVEMENT DATA
FED. AID.	FUNCT. CLASS.	HWY. SYS.	HPMS SAMPLE	PRK'G. REST.	COM/IND ACCESS		CONTROL	COM/IND ACCESS	PRK'G. REST.	

SHA 51.3 - 8 Revised
4.83

MARYLAND STATE HIGHWAY ADMINISTRATION

C13D-22

ROAD INVENTORY SHEET

Party Chief BB
Recorder DR
Assistant
Map No./Dir. C13D / N
State Coordinates 957-548

Road No. OP 6649
Road Name Caleta PL
County Baltimore Co
Date 6/14/91
Sheet No. 1 OF 1

TRAFFIC CODES
TRAFFIC CONTROLS: STOP SIGN=SS, TRAFFIC LIGHT=T.L., FLASHING RED BALL=F.R.

TRAFFIC CODES
PARKING RESTRICTIONS: A.M. PEAK, P.M. PEAK, A.M./P.M. PEAK, NO PARKING ANYTIME=N.P., COMM/IND. ACCESS=E

SYSTEM				TRAFFIC		LINE DIAGRAM	TRAFFIC			PAVEMENT DATA
FED. AID.	FUNCT CLASS.	HWY. SYS.	HPMS SAMPLE	PRKG. REST.	COM/IND. ACCESS		CONTROL	COM/IND. ACCESS	PRKG. REST.	
				↑		Road 003 End			↑	
NOD - FIA Urban Local				↓ Parking					Parking	
						001			↓	24' I
										JC-C
						Midega St				
						OP 000 6645				

SYSTEM				TRAFFIC		LINE DIAGRAM	TRAFFIC			PAVEMENT DATA
FED. AID.	FUNCT. CLASS.	HWY. SYS.	HPMS SAMPLE	PRK.G. REST.	COM/IND ACCESS		CONTROL	COM/IND ACCESS	PRK.G. REST.	

C130-23

SHA 51.3 - 8 Revised
4.83

MARYLAND STATE HIGHWAY ADMINISTRATION

ROAD INVENTORY SHEET

Party Chief BB
Recorder DB
Assistant
Map No./Dir. C13D /N
State Coordinates 957-548

Road No. OP6650
Road Name Dentro Pl
County Baltimore Co
Date 6/14/91
Sheet No. 1 OF 1

TRAFFIC CODES
TRAFFIC CONTROLS: STOP SIGN=SS, TRAFFIC LIGHT=T.L., FLASHING RED BALL=F.R.

TRAFFIC CODES
PARKING RESTRICTIONS: A.M. PEAK, P.M. PEAK, A.M./P.M. PEAK, NO PARKING ANYTIME=N.P., COMM/IND. ACCESS=E

SYSTEM				TRAFFIC		LINE DIAGRAM	TRAFFIC			PAVEMENT DATA
FED. AID.	FUNCT CLASS.	HWY. SYS.	HPMS SAMPLE	PRKG. REST.	COM/IND. ACCESS		CONTROL	COM/IND. ACCESS	PRKG. REST.	

SYSTEM				TRAFFIC		LINE DIAGRAM	TRAFFIC			PAVEMENT DATA
FED. AID.	FUNCT. CLASS.	HWY. SYS.	HPMS SAMPLE	PRK.G. REST.	COM/IND ACCESS		CONTROL	COM/IND ACCESS	PRK.G. REST.	

SHA 51.3 - 8 Revised
4.83

C13D-24

MARYLAND STATE HIGHWAY ADMINISTRATION

ROAD INVENTORY SHEET

Party Chief: BB
Recorder: DR
Assistant:
Map No./Dir.: C13D / N
State Coordinates: 957-548

Road No.: OP 6651
Road Name: Estero Pl
County: Baltimore Co
Date: 6/14/91
Sheet No.: 1 OF 1

TRAFFIC CODES
TRAFFIC CONTROLS: STOP SIGN=S.S., TRAFFIC LIGHT=T.L., FLASHING RED BALL=F.R.

TRAFFIC CODES
PARKING RESTRICTIONS: A.M. PEAK, P.M. PEAK, A.M./P.M. PEAK, NO PARKING ANYTIME=N.P., COMM/IND. ACCESS=E

SYSTEM: FED. AID.	SYSTEM: FUNCT CLASS.	SYSTEM: HWY. SYS.	SYSTEM: HPMS SAMPLE	TRAFFIC: PRKG. REST.	TRAFFIC: COM/IND. ACCESS	LINE DIAGRAM	TRAFFIC: CONTROL	TRAFFIC: COM/IND. ACCESS	TRAFFIC: PRKG. REST.	PAVEMENT DATA
NON FIA	Urban Local			Parking		Road 0.03 End			Parking	
						0.01				24'I JC-C
						Midego St OP 0.00 6645				

SYSTEM				TRAFFIC		LINE DIAGRAM	TRAFFIC			PAVEMENT DATA
FED. AID.	FUNCT. CLASS.	HWY. SYS.	HPMS SAMPLE	PRK.G. REST.	COM/IND ACCESS		CONTROL	COM/IND ACCESS	PRK.G. REST.	

SHA 51.3 - 8 Revised
4.83

C13D-25

MARYLAND STATE HIGHWAY ADMINISTRATION

ROAD INVENTORY SHEET

Party Chief	BB	Road No.	OP 6652
Recorder	DR	Road Name	Finnsbru Pl
Assistant		County	Baltimore Co
Map No./Dir.	C13D /N	Date	6/14/91
State Coordinates	957-548	Sheet No.	1 OF 1

TRAFFIC CODES

TRAFFIC CONTROLS: STOP SIGN=S.S., TRAFFIC LIGHT=T.L., FLASHING RED BALL=F.R.

TRAFFIC CODES

PARKING RESTRICTIONS: A.M. PEAK, P.M. PEAK, A.M./P.M. PEAK, NO PARKING ANYTIME=N.P., COMM/IND. ACCESS=E

SYSTEM: FED. AID.	SYSTEM: FUNCT CLASS.	SYSTEM: HWY. SYS.	SYSTEM: HPMS SAMPLE	TRAFFIC: PRKG. REST.	TRAFFIC: COM/IND. ACCESS	LINE DIAGRAM	TRAFFIC: CONTROL	TRAFFIC: COM/IND. ACCESS	TRAFFIC: PRKG. REST.	PAVEMENT DATA
						Road 0.05 End				
NON FIA	Urban local			Parking						
						0.03				
						Midego St				
						OP 0.02 6645				
										24' I
										JC-C
						Gravello				
						OP 6653 0.00				

SYSTEM				TRAFFIC		LINE DIAGRAM	TRAFFIC			PAVEMENT DATA
FED. AID.	FUNCT. CLASS.	HWY. SYS.	HPMS SAMPLE	PRK.G. REST.	COM/IND ACCESS		CONTROL	COM/IND ACCESS	PRK.G. REST.	

SHA 51.3 - 8 Revised
4.83

MARYLAND STATE HIGHWAY ADMINISTRATION

C13D-26

ROAD INVENTORY SHEET

Party Chief BB
Recorder DR
Assistant
Map No./Dir. C13D / E
State Coordinates 957-548

Road No. OP6653
Road Name Gravello
County Baltimore Co
Date 6/14/91
Sheet No. 1 OF 1

TRAFFIC CODES
TRAFFIC CONTROLS: STOP SIGN=SS, TRAFFIC LIGHT=T.L., FLASHING RED BALL=F.R.

TRAFFIC CODES
PARKING RESTRICTIONS: A.M. PEAK, P.M. PEAK, A.M./P.M. PEAK, NO PARKING ANYTIME=N.P., COMM/IND. ACCESS=E

SYSTEM				TRAFFIC		LINE DIAGRAM	TRAFFIC			PAVEMENT DATA
FED. AID.	FUNCT CLASS.	HWY. SYS.	HPMS SAMPLE	PRKG. REST.	COM/IND. ACCESS		CONTROL	COM/IND. ACCESS	PRKG. REST.	
						Finzbru Pl				
						OP 6652 O 11				
						O 10				
						O 04 PT 90° PC			Parking	24' I
						O 1				JC-C
						Midego St				
						OP O 00 6645				

NOT FIA
Urban Local

SYSTEM				TRAFFIC		LINE DIAGRAM	TRAFFIC			PAVEMENT DATA
FED. AID.	FUNCT. CLASS.	HWY. SYS.	HPMS SAMPLE	PRK.G. REST.	COM/IND ACCESS		CONTROL	COM/IND ACCESS	PRK.G. REST.	

SHA 51.3 - 8 Revised
4.83

MARYLAND STATE HIGHWAY ADMINISTRATION

ROAD INVENTORY SHEET

Party Chief _____
Recorder _____
Assistant _____
Map No./Dir. 1
State Coordinates _____

Road No. OP 6654
Road Name GUNVIEW RD
County BALTIMORE
Date 1-25-82
Sheet No. 1 OF 1

SYSTEM				TRAFFIC		LINE DIAGRAM	TRAFFIC			PAVEMENT DATA
FED. AID.	FUNCT CLASS.	HWY. SYS.	HPMS SAMPLE	PRKG. REST.	COM/IND. ACCESS		CONTROL	COM/IND. ACCESS	PRKG. REST.	

~~See Inventory of Co 4011.~~

Unassigned
Now All
Co 4011
92-117

TRAFFIC CODES
TRAFFIC CONTROLS: STOP SIGN=SS, TRAFFIC LIGHT=T.L., FLASHING RED BALL=F.R.

TRAFFIC CODES
PARKING RESTRICTIONS: A.M. PEAK, P.M. PEAK, A.M./P.M. PEAK, NO PARKING ANYTIME=N.P., COMM/IND. ACCESS=E

SYSTEM				TRAFFIC		LINE DIAGRAM	TRAFFIC			PAVEMENT DATA
FED. AID.	FUNCT. CLASS.	HWY. SYS.	HPMS SAMPLE	PRK.G. REST.	COM/IND ACCESS		CONTROL	COM/IND ACCESS	PRK.G. REST.	

SHA 51.3 - 8 Revised
4.83

MARYLAND STATE HIGHWAY ADMINISTRATION

ROAD INVENTORY SHEET

Party Chief _____
Recorder _____
Assistant _____
Map No./Dir. 1
State Coordinates _____

Road No. OP 6655
Road Name Klausmier Rd
County Baltimore
Date 6-20-91
Sheet No. 1 OF 1

SYSTEM				TRAFFIC		LINE DIAGRAM	TRAFFIC			PAVEMENT DATA
FED. AID.	FUNCT. CLASS.	HWY. SYS.	HPMS SAMPLE	PRKG. REST.	COM/IND. ACCESS		CONTROL	COM/IND. ACCESS	PRKG. REST.	

See Inventory of Co 6579

Unassigned

Now all Co 6579

91-189

TRAFFIC CODES

TRAFFIC CONTROLS: STOP SIGN=S.S., TRAFFIC LIGHT=T.L., FLASHING RED BALL=F.R.

TRAFFIC CODES

PARKING RESTRICTIONS: A.M. PEAK, P.M. PEAK, A.M./P.M. PEAK, NO PARKING ANYTIME=N.P., COMM/IND. ACCESS=E

SYSTEM				TRAFFIC		LINE DIAGRAM	TRAFFIC				PAVEMENT DATA
FED. AID.	FUNCT. CLASS.	HWY. SYS.	HPMS SAMPLE	PRK.G. REST.	COM/IND ACCESS		CONTROL	COM/IND ACCESS	PRK.G. REST.		

SHA 51.3 - 8 Revised
4.83

MARYLAND STATE HIGHWAY ADMINISTRATION

ROAD INVENTORY SHEET

Party Chief _____
Recorder _____
Assistant _____
Map No./Dir. 1
State Coordinates _____

Road No. OP 6656
Road Name Hickoryhurst DR
County BALTIMORE
Date 2-12-80
Sheet No. 1 OF 1

SYSTEM				TRAFFIC		LINE DIAGRAM	TRAFFIC			PAVEMENT DATA
FED. AID.	FUNCT CLASS.	HWY. SYS.	HPMS SAMPLE	PRKG. REST.	COM/IND. ACCESS		CONTROL	COM/IND. ACCESS	PRKG. REST.	

~~See Inventory of Co 6351~~

Unassigned

Now Art Co 6351 91-178,183

TRAFFIC CODES

TRAFFIC CONTROLS: STOP SIGN=S.S., TRAFFIC LIGHT=T.L., FLASHING RED BALL=F.R.

TRAFFIC CODES

PARKING RESTRICTIONS: A.M. PEAK, P.M. PEAK, A.M./P.M. PEAK, NO PARKING ANYTIME=N.P., COMM/IND. ACCESS=E

SYSTEM				TRAFFIC		LINE DIAGRAM	TRAFFIC				PAVEMENT DATA
FED. AID.	FUNCT. CLASS.	HWY. SYS.	HPMS SAMPLE	PRK.G. REST.	COM/IND ACCESS		CONTROL	COM/IND ACCESS	PRK.G. REST.		

SHA 51.3 - 8 Revised
4.83

MARYLAND STATE HIGHWAY ADMINISTRATION

ROAD INVENTORY SHEET

Party Chief _____
Recorder _____
Assistant _____
Map No./Dir. 1
State Coordinates _____

Road No. OP 61657
Road Name Nayall Rd
County BALTIMORE
Date 10-13-70
Sheet No. 1 OF 1

SYSTEM				TRAFFIC		LINE DIAGRAM	TRAFFIC			PAVEMENT DATA
FED. AID.	FUNCT CLASS.	HWY. SYS.	HPMS SAMPLE	PRKG. REST.	COM/IND. ACCESS		CONTROL	COM/IND. ACCESS	PRKG. REST.	

See Inventory of Co 3777
Unassigned Now All
Co 3777
91-156

TRAFFIC CODES

TRAFFIC CONTROLS: STOP SIGN=SS, TRAFFIC LIGHT=T.L., FLASHING RED BALL=F.R.

TRAFFIC CODES

PARKING RESTRICTIONS: A.M. PEAK, P.M. PEAK, A.M./P.M. PEAK, NO PARKING ANYTIME=N.P., COMM/IND. ACCESS=E

SYSTEM				TRAFFIC		LINE DIAGRAM	TRAFFIC			PAVEMENT DATA
FED. AID.	FUNCT. CLASS.	HWY. SYS.	HPMS SAMPLE	PRK'G. REST.	COM/IND ACCESS		CONTROL	COM/IND ACCESS	PRK'G. REST.	

SHA 51.3 - 8 Revised
4.83

MARYLAND STATE HIGHWAY ADMINISTRATION

ROAD INVENTORY SHEET

Party Chief _____
Recorder _____
Assistant _____
Map No./Dir. 1
State Coordinates _____

Road No. OP 66 58
Road Name Cedarside DR
County Baltimore
Date _____
Sheet No. _____ OF _____

SYSTEM				TRAFFIC		LINE DIAGRAM	TRAFFIC			PAVEMENT DATA
FED. AID.	FUNCT CLASS.	HWY. SYS.	HPMS SAMPLE	PRK'G. REST.	COM/IND. ACCESS		CONTROL	COM/IND. ACCESS	PRK'G. REST.	
						Unassigned Now 711 Co 7486 92-123				

TRAFFIC CODES

TRAFFIC CONTROLS: STOP SIGN=SS,
TRAFFIC LIGHT=T.L.,
FLASHING RED BALL=F.R.

TRAFFIC CODES

PARKING RESTRICTIONS: A.M. PEAK,
P.M. PEAK, A.M./P.M. PEAK, NO PARKING
ANYTIME=N.P., COMM/IND. ACCESS=E

SYSTEM				TRAFFIC		LINE DIAGRAM	TRAFFIC			PAVEMENT DATA
FED. AID.	FUNCT. CLASS.	HWY. SYS.	HPMS SAMPLE	PRK.G. REST.	COM/IND ACCESS		CONTROL	COM/IND ACCESS	PRK.G. REST.	

SHA 51.3 - 8 Revised
4.83

MARYLAND STATE HIGHWAY ADMINISTRATION

ROAD INVENTORY SHEET

Party Chief _____
Recorder _____
Assistant _____
Map No./Dir. 1
State Coordinates _____

Road No. OP 6659
Road Name No Name
County Baltimore
Date _____
Sheet No. _____ OF _____

SYSTEM				TRAFFIC		LINE DIAGRAM	TRAFFIC			PAVEMENT DATA
FED. AID.	FUNCT CLASS.	HWY. SYS.	HPMS SAMPLE	PRKG. REST.	COM/IND. ACCESS		CONTROL	COM/IND. ACCESS	PRKG. REST.	

Unassigned
Now All
Co 7488
92-125

TRAFFIC CODES

TRAFFIC CONTROLS: STOP SIGN=SS,
TRAFFIC LIGHT=T.L.,
FLASHING RED BALL=F.R.

TRAFFIC CODES

PARKING RESTRICTIONS: A.M. PEAK,
P.M. PEAK, A.M./P.M. PEAK, NO PARKING
ANYTIME=N.P., COMM/IND. ACCESS=E

SYSTEM				TRAFFIC		LINE DIAGRAM	TRAFFIC			PAVEMENT DATA
FED. AID.	FUNCT. CLASS.	HWY. SYS.	HPMS SAMPLE	PRK.G. REST.	COM/IND ACCESS		CONTROL	COM/IND ACCESS	PRK.G. REST.	

SHA 51.3 - 8 Revised
4.83

MARYLAND STATE HIGHWAY ADMINISTRATION

ROAD INVENTORY SHEET

Party Chief _____
Recorder _____
Assistant _____
Map No./Dir. 1
State Coordinates _____

Road No. OP 60660
Road Name (Farmside Dr)
County Baltimore
Date _____
Sheet No. _____ OF _____

SYSTEM				TRAFFIC		LINE DIAGRAM	TRAFFIC			PAVEMENT DATA
FED. AID.	FUNCT CLASS.	HWY. SYS.	HPMS SAMPLE	PRKG. REST.	COM/IND. ACCESS		CONTROL	COM/IND. ACCESS	PRKG. REST.	

Unassigned
Now All
Co 7489
92-127

TRAFFIC CODES

TRAFFIC CONTROLS: STOP SIGN=SS,
TRAFFIC LIGHT=T.L.,
FLASHING RED BALL=F.R.

TRAFFIC CODES

PARKING RESTRICTIONS: A.M. PEAK,
P.M. PEAK, A.M./P.M. PEAK, NO PARKING
ANYTIME=N.P., COMM/IND. ACCESS=E

SYSTEM				TRAFFIC		LINE DIAGRAM	TRAFFIC			PAVEMENT DATA
FED. AID.	FUNCT. CLASS.	HWY. SYS.	HPMS SAMPLE	PRK.G. REST.	COM/IND ACCESS		CONTROL	COM/IND ACCESS	PRK.G. REST.	

SHA 51.3 - 8 Revised
4.83

MARYLAND STATE HIGHWAY ADMINISTRATION

ROAD INVENTORY SHEET

Party Chief _____
Recorder _____
Assistant _____
Map No./Dir. 1
State Coordinates _____

Road No. OP 6661
Road Name Fenerow CT
County Baltimore
Date _____
Sheet No. _____ OF _____

SYSTEM				TRAFFIC		LINE DIAGRAM	TRAFFIC			PAVEMENT DATA
FED. AID.	FUNCT CLASS.	HWY. SYS.	HPMS SAMPLE	PRK.G. REST.	COM/IND. ACCESS		CONTROL	COM/IND. ACCESS	PRK.G. REST.	

Unassigned
Now All
Co 7537
92-128, 129

TRAFFIC CODES

TRAFFIC CONTROLS: STOP SIGN=SS,
TRAFFIC LIGHT=T.L.,
FLASHING RED BALL=F.R.

TRAFFIC CODES

PARKING RESTRICTIONS: A.M. PEAK,
P.M. PEAK, A.M./P.M. PEAK, NO PARKING
ANYTIME=N.P., COMM/IND. ACCESS=E

SYSTEM				TRAFFIC		LINE DIAGRAM	TRAFFIC			PAVEMENT DATA
FED. AID.	FUNCT. CLASS.	HWY. SYS.	HPMS SAMPLE	PRK.G. REST.	COM/IND ACCESS		CONTROL	COM/IND ACCESS	PRK.G. REST.	

SHA 51.3 - 8 Revised
4.83

MARYLAND STATE HIGHWAY ADMINISTRATION

ROAD INVENTORY SHEET

Party Chief _____
Recorder _____
Assistant _____
Map No./Dir. 1
State Coordinates _____

Road No. OP 6662
Road Name Opensate CT
County Baltimore
Date _____
Sheet No. _____ OF _____

SYSTEM				TRAFFIC		LINE DIAGRAM	TRAFFIC			PAVEMENT DATA
FED. AID.	FUNCT CLASS.	HWY. SYS.	HPMS SAMPLE	PRKG. REST.	COM/IND. ACCESS		CONTROL	COM/IND. ACCESS	PRKG. REST.	
						Unassigned Now All Co 7538 92 - 129, 128				

TRAFFIC CODES

TRAFFIC CONTROLS: STOP SIGN=SS, TRAFFIC LIGHT=T.L., FLASHING RED BALL=F.R.

TRAFFIC CODES

PARKING RESTRICTIONS: A.M. PEAK, P.M. PEAK, A.M./P.M. PEAK, NO PARKING ANYTIME=N.P., COMM/IND. ACCESS=E

SYSTEM				TRAFFIC		LINE DIAGRAM	TRAFFIC			PAVEMENT DATA
FED. AID.	FUNCT. CLASS.	HWY. SYS.	HPMS SAMPLE	PRK.G. REST.	COM/IND ACCESS		CONTROL	COM/IND ACCESS	PRK.G. REST.	

SHA 51.3 - 8 Revised
4.83

MARYLAND STATE HIGHWAY ADMINISTRATION

ROAD INVENTORY SHEET

Party Chief _____
Recorder _____
Assistant _____
Map No./Dir. 1
State Coordinates _____

Road No. OP 66663
Road Name (NO NAME)
County BALTIMORE
Date _____
Sheet No. _____ OF _____

SYSTEM				TRAFFIC		LINE DIAGRAM	TRAFFIC			PAVEMENT DATA
FED. AID.	FUNCT CLASS.	HWY. SYS.	HPMS SAMPLE	PRKG. REST.	COM/IND. ACCESS		CONTROL	COM/IND. ACCESS	PRKG. REST.	
						Unassigned				
						now A11				
						Co 7487				
						92-124				

TRAFFIC CODES

TRAFFIC CONTROLS: STOP SIGN=SS, TRAFFIC LIGHT=T.L., FLASHING RED BALL=F.R.

TRAFFIC CODES

PARKING RESTRICTIONS: A.M. PEAK, P.M. PEAK, A.M./P.M. PEAK, NO PARKING ANYTIME=N.P., COMM/IND. ACCESS=E

SYSTEM				TRAFFIC		LINE DIAGRAM	TRAFFIC			PAVEMENT DATA
FED. AID.	FUNCT. CLASS.	HWY. SYS.	HPMS SAMPLE	PRK.G. REST.	COM/IND ACCESS		CONTROL	COM/IND ACCESS	PRK.G. REST.	

SHA 51.3 - 8 Revised
4.83

MARYLAND STATE HIGHWAY ADMINISTRATION

ROAD INVENTORY SHEET

Party Chief _____
Recorder _____
Assistant _____
Map No./Dir. 1
State Coordinates _____

Road No. OP 66d4
Road Name Jason La
County Baltimore
Date _____
Sheet No. _____ OF _____

SYSTEM				TRAFFIC		LINE DIAGRAM	TRAFFIC			PAVEMENT DATA
FED. AID.	FUNCT CLASS.	HWY. SYS.	HPMS SAMPLE	PRKG. REST.	COM/IND. ACCESS		CONTROL	COM/IND. ACCESS	PRKG. REST.	
						Unassigned Now A 11 Co 7532 92-118				

TRAFFIC CODES

TRAFFIC CONTROLS: STOP SIGN=SS, TRAFFIC LIGHT=T.L., FLASHING RED BALL=F.R.

TRAFFIC CODES

PARKING RESTRICTIONS: A.M. PEAK, P.M. PEAK, A.M./P.M. PEAK, NO PARKING ANYTIME=N.P., COMM/IND. ACCESS=E

SYSTEM				TRAFFIC		LINE DIAGRAM	TRAFFIC			PAVEMENT DATA
FED. AID.	FUNCT. CLASS.	HWY. SYS.	HPMS SAMPLE	PRK.G. REST.	COM/IND ACCESS		CONTROL	COM/IND ACCESS	PRK.G. REST.	

SHA 51.3 - 8 Revised
4.83

MARYLAND STATE HIGHWAY ADMINISTRATION

ROAD INVENTORY SHEET

Party Chief _____
Recorder _____
Assistant _____
Map No./Dir. 1
State Coordinates _____

Road No. OP 6665
Road Name Fox Farm Rd
County Baltimore
Date _____
Sheet No. _____ OF _____

SYSTEM				TRAFFIC		LINE DIAGRAM	TRAFFIC			PAVEMENT DATA
FED. AID.	FUNCT. CLASS.	HWY. SYS.	HPMS SAMPLE	PRKG. REST.	COM/IND. ACCESS		CONTROL	COM/IND. ACCESS	PRKG. REST.	
						Unassigned Now All Co 7533 92-119				

TRAFFIC CODES

TRAFFIC CONTROLS: STOP SIGN=SS, TRAFFIC LIGHT=T.L., FLASHING RED BALL=F.R.

TRAFFIC CODES

PARKING RESTRICTIONS: A.M. PEAK, P.M. PEAK, A.M./P.M. PEAK, NO PARKING ANYTIME=N.P., COMM/IND. ACCESS=E

SYSTEM				TRAFFIC		LINE DIAGRAM	TRAFFIC			PAVEMENT DATA
FED. AID.	FUNCT. CLASS.	HWY. SYS.	HPMS SAMPLE	PRKG. REST.	COM/IND ACCESS		CONTROL	COM/IND ACCESS	PRKG. REST.	

SHA 51.3 - 8 Revised
4.83

C13A-4 Ex#2

MARYLAND STATE HIGHWAY ADMINISTRATION

ROAD INVENTORY SHEET

Party Chief	BB	Road No.	OP 66666
Recorder	DR	Road Name	Beagle Run
Assistant		County	Baltimore Co
Map No./Dir.	C13A / N	Date	6-20-91
State Coordinates	948-577	Sheet No.	1 OF 1

TRAFFIC CODES
TRAFFIC CONTROLS: STOP SIGN=SS, TRAFFIC LIGHT=T.L., FLASHING RED BALL=F.R.

TRAFFIC CODES
PARKING RESTRICTIONS: A.M. PEAK, P.M. PEAK, A.M./P.M. PEAK, NO PARKING ANYTIME=N.P., COMM/IND. ACCESS=E

SYSTEM: FED. AID.	SYSTEM: FUNCT CLASS.	SYSTEM: HWY. SYS.	SYSTEM: HPMS SAMPLE	TRAFFIC: PRKG. REST.	TRAFFIC: COM/IND. ACCESS	LINE DIAGRAM	TRAFFIC: CONTROL	TRAFFIC: COM/IND. ACCESS	TRAFFIC: PRKG. REST.	PAVEMENT DATA
NON FIA	Urban Local			Parking		Fox Farm Rd @.12				
						~~OP~~ Co 0.08 ~~6665~~ 7533				
						0.06 90'			Parking	
						0.03 45'				
						0.01 45'				
										20' I
										J C-C
						Fox Farm Rd @.01				2UML
						Co ~~OP~~ 0.00 ~~6665~~ 7533				
						Surrey La OP 6668				

SYSTEM				TRAFFIC		LINE DIAGRAM	TRAFFIC			PAVEMENT DATA
FED. AID.	FUNCT. CLASS.	HWY. SYS.	HPMS SAMPLE	PRK.G. REST.	COM/IND ACCESS		CONTROL	COM/IND ACCESS	PRK.G. REST.	

SHA 51.3 - 8 Revised
4.83

C13A-4 Ex#3

MARYLAND STATE HIGHWAY ADMINISTRATION

ROAD INVENTORY SHEET

Party Chief	BB	Road No.	OP 6667
Recorder	DR	Road Name	Bridle La
Assistant		County	Baltimore Co
Map No./Dir.	C13A /E	Date	6-20-91
State Coordinates	948-577	Sheet No.	1 OF 1

TRAFFIC CODES

TRAFFIC CONTROLS: STOP SIGN=S.S., TRAFFIC LIGHT=T.L., FLASHING RED BALL=F.R.

TRAFFIC CODES

PARKING RESTRICTIONS: A.M. PEAK, P.M. PEAK, A.M./P.M. PEAK, NO PARKING ANYTIME=N.P., COMM/IND. ACCESS=E

SYSTEM: FED. AID.	SYSTEM: FUNCT. CLASS.	SYSTEM: HWY. SYS.	SYSTEM: HPMS SAMPLE	TRAFFIC: PRKG. REST.	TRAFFIC: COM/IND. ACCESS	LINE DIAGRAM	TRAFFIC: CONTROL	TRAFFIC: COM/IND. ACCESS	TRAFFIC: PRKG. REST.	PAVEMENT DATA
NON F/A	Urban Local			Parking		Surrey La OP 6668				
						Fox Farm Rd				
						~~OP~~ Co 0 07 ~~6665~~ 7533 @.12				
						0 06			Prkg	
						0 04				
						90' 0 03			Prkg	
						0 01				20' I
										J C-C
										2 UML
						Fox Farm Rd				
						Co ~~OP~~ 0 00 ~~6665~~ 7533 @.17				

SYSTEM				TRAFFIC		LINE DIAGRAM	TRAFFIC			PAVEMENT DATA
FED. AID.	FUNCT. CLASS.	HWY. SYS.	HPMS SAMPLE	PRK'G. REST.	COM/IND ACCESS		CONTROL	COM/IND ACCESS	PRK'G. REST.	

SHA 51.3 - 8 Revised
4.83

C13A-5

MARYLAND STATE HIGHWAY ADMINISTRATION

ROAD INVENTORY SHEET

Party Chief	BB	Road No.	OP 6668
Recorder	DR	Road Name	Surrey La
Assistant		County	Baltimore Co
Map No./Dir.	C13A / N	Date	6-20-91
State Coordinates	948-577	Sheet No.	1 OF 1

TRAFFIC CODES

TRAFFIC CONTROLS: STOP SIGN=S.S., TRAFFIC LIGHT=T.L., FLASHING RED BALL=F.R.

TRAFFIC CODES

PARKING RESTRICTIONS: A.M. PEAK, P.M. PEAK, A.M./P.M. PEAK, NO PARKING ANYTIME=N.P., COMM/IND. ACCESS=E

SYSTEM: FED. AID.	SYSTEM: FUNCT CLASS.	SYSTEM: HWY. SYS.	SYSTEM: HPMS SAMPLE	TRAFFIC: PRKG. REST.	TRAFFIC: COM/IND. ACCESS	LINE DIAGRAM	TRAFFIC: CONTROL	TRAFFIC: COM/IND. ACCESS	TRAFFIC: PRKG. REST.	PAVEMENT DATA
NON F/A	Urban Local			Parking		Bridle La OP 6667 @.07				
						Fox ~~OP~~ Co 0 13 Farm Rd ~~6665~~ 7533 @.12				
						90° 0 12				
						0 11			Parking	
						PT 45° 0 06				
						PC 0 04				20' I
						45° 0 01				JC-C
										2 UML
						Fox ~~OP~~ Co 0 00 Farm Rd ~~6665~~ 7533 @.03				
						Beagle Run OP 6666 @.00				

SYSTEM				TRAFFIC		LINE DIAGRAM	TRAFFIC				PAVEMENT DATA
FED. AID.	FUNCT. CLASS.	HWY. SYS.	HPMS SAMPLE	PRKG. REST.	COM/IND ACCESS		CONTROL	COM/IND ACCESS	PRKG. REST.		

SHA 51.3 - 8 Revised
4.83

MARYLAND STATE HIGHWAY ADMINISTRATION

ROAD INVENTORY SHEET

Party Chief _____
Recorder _____
Assistant _____
Map No./Dir. 1
State Coordinates _____

Road No. OP 6669
Road Name Stone Oak RD
County BALTIMORE
Date 6-20-91
Sheet No. 1 OF 1

SYSTEM				TRAFFIC		LINE DIAGRAM	TRAFFIC			PAVEMENT DATA
FED. AID.	FUNCT CLASS.	HWY. SYS.	HPMS SAMPLE	PRKG. REST.	COM/IND. ACCESS		CONTROL	COM/IND. ACCESS	PRKG. REST.	

Unassigned
SEE - - -
Now All
CO 7452
91-162

TRAFFIC CODES

TRAFFIC CONTROLS: STOP SIGN=SS,
TRAFFIC LIGHT=T.L.,
FLASHING RED BALL=F.R.

TRAFFIC CODES

PARKING RESTRICTIONS: A.M. PEAK,
P.M. PEAK, A.M./P.M. PEAK, NO PARKING
ANYTIME=N.P., COMM/IND. ACCESS=E

SYSTEM				TRAFFIC		LINE DIAGRAM	TRAFFIC				PAVEMENT DATA
FED. AID.	FUNCT. CLASS.	HWY. SYS.	HPMS SAMPLE	PRK'G. REST.	COM/IND ACCESS		CONTROL	COM/IND ACCESS	PRK'G. REST.		

SHA 51.3 - 8 Revised
4.83

MARYLAND STATE HIGHWAY ADMINISTRATION

ROAD INVENTORY SHEET

Party Chief _____
Recorder _____
Assistant _____
Map No./Dir. 1
State Coordinates _____

Road No. OP 6670
Road Name HURSTOAK CT
County BALTIMORE
Date 6-20-91
Sheet No. _____ OF _____

SYSTEM				TRAFFIC		LINE DIAGRAM	TRAFFIC			PAVEMENT DATA
FED. AID.	FUNCT CLASS.	HWY. SYS.	HPMS SAMPLE	PRKG. REST.	COM/IND. ACCESS		CONTROL	COM/IND. ACCESS	PRKG. REST.	
						Unassigned now all Co 7453 91-163				

TRAFFIC CODES

TRAFFIC CONTROLS: STOP SIGN=S.S.,
TRAFFIC LIGHT=T.L.,
FLASHING RED BALL=F.R.

TRAFFIC CODES

PARKING RESTRICTIONS: A.M. PEAK,
P.M. PEAK, A.M./P.M. PEAK, NO PARKING
ANYTIME=N.P., COMM/IND. ACCESS=E

SYSTEM				TRAFFIC		LINE DIAGRAM	TRAFFIC			PAVEMENT DATA
FED. AID.	FUNCT. CLASS.	HWY. SYS.	HPMS SAMPLE	PRK.G. REST.	COM/IND ACCESS		CONTROL	COM/IND ACCESS	PRK.G. REST.	

SHA 51.3 - 8 Revised
4.83

C13A-9

MARYLAND STATE HIGHWAY ADMINISTRATION

ROAD INVENTORY SHEET

Party Chief	BB	Road No.	OP 6671
Recorder	DR	Road Name	(No Name)
Assistant		County	Baltimore Co
Map No./Dir.	C13A /S	Date	6-20-91
State Coordinates	946-576	Sheet No.	1 OF 1

TRAFFIC CODES
TRAFFIC CONTROLS: STOP SIGN=S.S., TRAFFIC LIGHT=T.L., FLASHING RED BALL=F.R.

TRAFFIC CODES
PARKING RESTRICTIONS: A.M. PEAK, P.M. PEAK, A.M./P.M. PEAK, NO PARKING ANYTIME=N.P., COMM/IND. ACCESS=E

SYSTEM: FED. AID.	SYSTEM: FUNCT CLASS.	SYSTEM: HWY. SYS.	SYSTEM: HPMS SAMPLE	TRAFFIC: PRKG. REST.	TRAFFIC: COM/IND. ACCESS	LINE DIAGRAM	TRAFFIC: CONTROL	TRAFFIC: COM/IND. ACCESS	TRAFFIC: PRKG. REST.	PAVEMENT DATA
NON F/A	Urban Local					Unassigned Combined with OP 6673 91-185				
						De Cul 0 05 Sa				
										30' I JC-C 2 UML
						(No Name) 0 00 OP 6672				

SYSTEM				TRAFFIC		LINE DIAGRAM	TRAFFIC				PAVEMENT DATA
FED. AID.	FUNCT. CLASS.	HWY. SYS.	HPMS SAMPLE	PRK.G. REST.	COM/IND ACCESS		CONTROL	COM/IND ACCESS	PRK.G. REST.		

SHA 51.3 - 8 Revised
4.83

C13A-10

MARYLAND STATE HIGHWAY ADMINISTRATION

ROAD INVENTORY SHEET

Party Chief	BB	Road No.	OP 6672
Recorder	DR	Road Name	(No Name)
Assistant		County	Baltimore Co
Map No./Dir.	C13A /E	Date	6-20-91
State Coordinates	946-576	Sheet No.	1 OF 1

TRAFFIC CODES
TRAFFIC CONTROLS: STOP SIGN=SS, TRAFFIC LIGHT=T.L., FLASHING RED BALL=F.R.

TRAFFIC CODES
PARKING RESTRICTIONS: A.M. PEAK, P.M. PEAK, A.M./P.M. PEAK, NO PARKING ANYTIME=N.P., COMM/IND. ACCESS=E

SYSTEM: FED. AID.	SYSTEM: FUNCT. CLASS.	SYSTEM: HWY. SYS.	SYSTEM: HPMS SAMPLE	TRAFFIC: PRKG. REST.	TRAFFIC: COM/IND. ACCESS	LINE DIAGRAM	TRAFFIC: CONTROL	TRAFFIC: COM/IND. ACCESS	TRAFFIC: PRKG. REST.	PAVEMENT DATA
NON FIA	Urban Local					Unassigned Combined with OP 6673 91-185				
						(No Name) 0.05 OP 6671				
										30' I JC-C 2UML
						(No Name) 0.00 OP 6673				

SYSTEM				TRAFFIC		LINE DIAGRAM	TRAFFIC			PAVEMENT DATA
FED. AID.	FUNCT. CLASS.	HWY. SYS.	HPMS SAMPLE	PRK.G. REST.	COM/IND ACCESS		CONTROL	COM/IND ACCESS	PRK.G. REST.	

SHA 51.3 - 8 Revised
4.83

MARYLAND STATE HIGHWAY ADMINISTRATION

ROAD INVENTORY SHEET

Party Chief _____
Recorder _____
Assistant _____
Map No./Dir. 1
State Coordinates _____

Road No. OP 6673
Road Name (HAILHURST RD)
County BALTIMORE
Date 12-20-91
Sheet No. 1 OF 1

SYSTEM				TRAFFIC		LINE DIAGRAM	TRAFFIC			PAVEMENT DATA
FED. AID.	FUNCT CLASS.	HWY. SYS.	HPMS SAMPLE	PRK.G. REST.	COM/IND. ACCESS		CONTROL	COM/IND. ACCESS	PRK.G. REST.	
						Unassigned Now All Co 7462 91-185				

TRAFFIC CODES

TRAFFIC CONTROLS: STOP SIGN=SS,
TRAFFIC LIGHT=T.L.,
FLASHING RED BALL=F.R.

TRAFFIC CODES

PARKING RESTRICTIONS: A.M. PEAK,
P.M. PEAK, A.M./P.M. PEAK, NO PARKING
ANYTIME=N.P., COMM/IND. ACCESS=E

SYSTEM				TRAFFIC		LINE DIAGRAM	TRAFFIC				PAVEMENT DATA
FED. AID.	FUNCT. CLASS.	HWY. SYS.	HPMS SAMPLE	PRK.G. REST.	COM/IND ACCESS		CONTROL	COM/IND ACCESS	PRK.G. REST.		

SHA 51.3 - 8 Revised
4.83

MARYLAND STATE HIGHWAY ADMINISTRATION

ROAD INVENTORY SHEET

Party Chief _____
Recorder _____
Assistant _____
Map No./Dir. 1
State Coordinates _____

Road No. OP 66674
Road Name Morn Mist CT
County Baltimore
Date _____
Sheet No. _____ OF _____

SYSTEM				TRAFFIC		LINE DIAGRAM	TRAFFIC			PAVEMENT DATA
FED. AID.	FUNCT CLASS.	HWY. SYS.	HPMS SAMPLE	PRKG. REST.	COM/IND. ACCESS		CONTROL	COM/IND. ACCESS	PRKG. REST.	
						Unassigned now A11 Co 7531 92-122				

TRAFFIC CODES

TRAFFIC CONTROLS: STOP SIGN=SS, TRAFFIC LIGHT=T.L., FLASHING RED BALL=F.R.

TRAFFIC CODES

PARKING RESTRICTIONS: A.M. PEAK, P.M. PEAK, A.M./P.M. PEAK, NO PARKING ANYTIME=N.P., COMM/IND. ACCESS=E

SYSTEM				TRAFFIC		LINE DIAGRAM	TRAFFIC			PAVEMENT DATA
FED. AID.	FUNCT. CLASS.	HWY. SYS.	HPMS SAMPLE	PRK.G. REST.	COM/IND ACCESS		CONTROL	COM/IND ACCESS	PRK.G. REST.	

SHA 51.3 - 8 Revised
4.83

MARYLAND STATE HIGHWAY ADMINISTRATION

ROAD INVENTORY SHEET

Party Chief _____
Recorder _____
Assistant _____
Map No./Dir. 1
State Coordinates _____

Road No. Of 6675
Road Name North Wind Rd
County Baltimore
Date 5/18/88
Sheet No. 1 OF 1

SYSTEM				TRAFFIC		LINE DIAGRAM	TRAFFIC			PAVEMENT DATA
FED. AID.	FUNCT CLASS.	HWY. SYS.	HPMS SAMPLE	PKG. REST.	COM/IND. ACCESS		CONTROL	COM/IND. ACCESS	PKG. REST.	

~~See Inventory~~
~~of Co 3758~~
Unassigned!
Now All
Co 3785!
91-167

TRAFFIC CODES
TRAFFIC CONTROLS: STOP SIGN=S.S.,
TRAFFIC LIGHT=T.L.,
FLASHING RED BALL=F.R.

TRAFFIC CODES
PARKING RESTRICTIONS: A.M. PEAK,
P.M. PEAK, A.M./P.M. PEAK, NO PARKING
ANYTIME=N.P., COMM/IND. ACCESS=E

SYSTEM				TRAFFIC		LINE DIAGRAM	TRAFFIC			PAVEMENT DATA
FED. AID.	FUNCT. CLASS.	HWY. SYS.	HPMS SAMPLE	PRKG. REST.	COM/IND ACCESS		CONTROL	COM/IND ACCESS	PRKG. REST.	

SHA 51.3 - 8 Revised
4.83

MARYLAND STATE HIGHWAY ADMINISTRATION

ROAD INVENTORY SHEET

Party Chief _____
Recorder _____
Assistant _____
Map No./Dir. 1
State Coordinates _____

Road No. OP 6676
Road Name KENT NARROWS CT
County BALTIMORE
Date 6-19-91
Sheet No. _____ OF _____

SYSTEM				TRAFFIC		LINE DIAGRAM	TRAFFIC			PAVEMENT DATA
FED. AID.	FUNCT CLASS.	HWY. SYS.	HPMS SAMPLE	PRKG. REST.	COM/IND. ACCESS		CONTROL	COM/IND. ACCESS	PRKG. REST.	

Unassigned
Now A11
Co 7460
91-175

TRAFFIC CODES

TRAFFIC CONTROLS: STOP SIGN=SS,
TRAFFIC LIGHT=T.L.,
FLASHING RED BALL=F.R.

TRAFFIC CODES

PARKING RESTRICTIONS: A.M. PEAK,
P.M. PEAK, A.M./P.M. PEAK, NO PARKING
ANYTIME=N.P., COMM/IND. ACCESS=E

SYSTEM				TRAFFIC		LINE DIAGRAM	TRAFFIC			PAVEMENT DATA
FED. AID.	FUNCT. CLASS.	HWY. SYS.	HPMS SAMPLE	PRK.G. REST.	COM/IND ACCESS		CONTROL	COM/IND ACCESS	PRK.G. REST.	

SHA 51.3 - 8 Revised
4.83

MARYLAND STATE HIGHWAY ADMINISTRATION

ROAD INVENTORY SHEET

Party Chief _____
Recorder _____
Assistant _____
Map No./Dir. 1
State Coordinates _____

Road No. OP6677
Road Name WALTHER BLVD
County BALTIMORE
Date 6-19-91
Sheet No. _____ OF _____

SYSTEM				TRAFFIC		LINE DIAGRAM	TRAFFIC			PAVEMENT DATA
FED. AID.	FUNCT CLASS.	HWY. SYS.	HPMS SAMPLE	PKG. REST.	COM/IND. ACCESS		CONTROL	COM/IND. ACCESS	PKG. REST.	
						Unassigned now All CO 7461 91-176				

TRAFFIC CODES

TRAFFIC CONTROLS: STOP SIGN=SS,
TRAFFIC LIGHT=T.L.,
FLASHING RED BALL=F.R.

TRAFFIC CODES

PARKING RESTRICTIONS: A.M. PEAK,
P.M. PEAK, A.M./P.M. PEAK, NO PARKING
ANYTIME=N.P., COMM/IND. ACCESS=E

SYSTEM				TRAFFIC		LINE DIAGRAM	TRAFFIC			PAVEMENT DATA
FED. AID.	FUNCT. CLASS.	HWY. SYS.	HPMS SAMPLE	PRK.G. REST.	COM/IND ACCESS		CONTROL	COM/IND ACCESS	PRK.G. REST.	

SHA 51.3 - 8 Revised
4.83

MARYLAND STATE HIGHWAY ADMINISTRATION

ROAD INVENTORY SHEET

Party Chief _____
Recorder _____
Assistant _____
Map No./Dir. 1
State Coordinates _____

Road No. OP 6678
Road Name BRETTON REEP RD
County BALTIMORE
Date 6-19-91
Sheet No. 1 OF 1

SYSTEM				TRAFFIC		LINE DIAGRAM	TRAFFIC			PAVEMENT DATA
FED. AID.	FUNCT CLASS.	HWY. SYS.	HPMS SAMPLE	PRKG. REST.	COM/IND. ACCESS		CONTROL	COM/IND. ACCESS	PRKG. REST.	
						Unassigned				
						Now All				
						CO 7456				
						91-171				

TRAFFIC CODES

TRAFFIC CONTROLS: STOP SIGN=S.S., TRAFFIC LIGHT=T.L., FLASHING RED BALL=F.R.

TRAFFIC CODES

PARKING RESTRICTIONS: A.M. PEAK, P.M. PEAK, A.M./P.M. PEAK, NO PARKING ANYTIME=N.P., COMM/IND. ACCESS=E

SYSTEM				TRAFFIC		LINE DIAGRAM	TRAFFIC				PAVEMENT DATA
FED. AID.	FUNCT. CLASS.	HWY. SYS.	HPMS SAMPLE	PRK'G. REST.	COM/IND ACCESS		CONTROL	COM/IND ACCESS	PRK'G. REST.		

SHA 51.3 - 8 Revised
4.83

MARYLAND STATE HIGHWAY ADMINISTRATION

ROAD INVENTORY SHEET

Party Chief _____
Recorder _____
Assistant _____
Map No./Dir. 1
State Coordinates _____

Road No. OP 6679
Road Name EDGERTON CT
County BALTIMORE
Date 6-19-91
Sheet No. _____ OF _____

SYSTEM				TRAFFIC		LINE DIAGRAM	TRAFFIC			PAVEMENT DATA
FED. AID.	FUNCT CLASS.	HWY. SYS.	HPMS SAMPLE	PKG. REST.	COM/IND. ACCESS		CONTROL	COM/IND. ACCESS	PKG. REST.	
						Unassigned Now A11 Co 7457 91-172				

TRAFFIC CODES

TRAFFIC CONTROLS: STOP SIGN=SS,
TRAFFIC LIGHT=T.L.,
FLASHING RED BALL=F.R.

TRAFFIC CODES

PARKING RESTRICTIONS: A.M. PEAK,
P.M. PEAK, A.M./P.M. PEAK, NO PARKING
ANYTIME=N.P., COMM/IND. ACCESS=E

SYSTEM				TRAFFIC		LINE DIAGRAM	TRAFFIC			PAVEMENT DATA
FED. AID.	FUNCT. CLASS.	HWY. SYS.	HPMS SAMPLE	PRK'G. REST.	COM/IND ACCESS		CONTROL	COM/IND ACCESS	PRK'G. REST.	

SHA 51.3 - 8 Revised
4.83

MARYLAND STATE HIGHWAY ADMINISTRATION

ROAD INVENTORY SHEET

Party Chief _____
Recorder _____
Assistant _____
Map No./Dir. 1
State Coordinates _____

Road No. OP 6680
Road Name HORN POINT CT
County BALTIMORE
Date 6-19-97
Sheet No. _____ OF _____

SYSTEM				TRAFFIC		LINE DIAGRAM	TRAFFIC			PAVEMENT DATA
FED. AID.	FUNCT CLASS.	HWY. SYS.	HPMS SAMPLE	PRKG. REST.	COM/IND. ACCESS		CONTROL	COM/IND. ACCESS	PRKG. REST.	
						Unassigned Now All Co 7458 97-173				

TRAFFIC CODES

TRAFFIC CONTROLS: STOP SIGN=SS,
TRAFFIC LIGHT=T.L.,
FLASHING RED BALL=F.R.

TRAFFIC CODES

PARKING RESTRICTIONS: A.M. PEAK,
P.M. PEAK, A.M./P.M. PEAK, NO PARKING
ANYTIME=N.P., COMM/IND. ACCESS=E

SYSTEM				TRAFFIC		LINE DIAGRAM	TRAFFIC				PAVEMENT DATA
FED. AID.	FUNCT. CLASS.	HWY. SYS.	HPMS SAMPLE	PRK.G. REST.	COM/IND ACCESS		CONTROL	COM/IND ACCESS	PRK.G. REST.		

SHA 51.3 - 8 Revised
4.83

C13A-22 Ex #1

MARYLAND STATE HIGHWAY ADMINISTRATION

ROAD INVENTORY SHEET

Party Chief: BB
Recorder: DR
Assistant:
Map No./Dir.: C13A / N
State Coordinates:

Road No.: OP 6681
Road Name: (Old Section of Co 3779)
County: Baltimore Co
Date: 6-19-91
Sheet No.: 1 OF 1

TRAFFIC CODES
TRAFFIC CONTROLS: STOP SIGN=S.S., TRAFFIC LIGHT=T.L., FLASHING RED BALL=F.R.

TRAFFIC CODES
PARKING RESTRICTIONS: A.M. PEAK, P.M. PEAK, A.M./P.M. PEAK, NO PARKING ANYTIME=N.P., COMM/IND. ACCESS=E

SYSTEM: FED. AID.	SYSTEM: FUNCT. CLASS.	SYSTEM: HWY. SYS.	SYSTEM: HPMS SAMPLE	TRAFFIC: PRKG. REST.	TRAFFIC: COM/IND. ACCESS	LINE DIAGRAM	TRAFFIC: CONTROL	TRAFFIC: COM/IND. ACCESS	TRAFFIC: PRKG. REST.	PAVEMENT DATA
NON FLA	Urban Local									
						Magledt Rd Co 3779 60'				
						Road 0 09 End				
						PT 0 06				
						90'				
						PC 0 03				20' H
						0 02				
						90' 0 01				
										18' E
						Magledt Rd				
						Co 0 00 3779				

SYSTEM				TRAFFIC		LINE DIAGRAM	TRAFFIC				PAVEMENT DATA
FED. AID.	FUNCT. CLASS.	HWY. SYS.	HPMS SAMPLE	PRKG. REST.	COM/IND ACCESS		CONTROL	COM/IND ACCESS	PRKG. REST.		

SHA 51.3 - 8 Revised 4.83

MARYLAND STATE HIGHWAY ADMINISTRATION

ROAD INVENTORY SHEET

Party Chief _____
Recorder _____
Assistant _____
Map No./Dir. 1
State Coordinates _____

Road No. OP 6682
Road Name (Britmore Ct)
County Baltimore
Date 6-19-91
Sheet No. 1 OF 1

SYSTEM				TRAFFIC		LINE DIAGRAM	TRAFFIC			PAVEMENT DATA
	FUNCT CLASS	HWY. SYS	HPMS SAMPLE	PKG. REST.	COM/IND ACCESS		CONTROL	COM/IND ACCESS	PKG. REST.	
						See Co 7881				
						Unassigned				
						96.49 Co				

TRAFFIC CODES

TRAFFIC CONTROLS: STOP SIGN-SS, TRAFFIC LIGHT=T.L., FLASHING RED BALL=F.R.

TRAFFIC CODES

PARKING RESTRICTIONS: A.M. PEAK, P.M. PEAK, A.M./P.M. PEAK, NO PARKING ANYTIME=N.P., COMM/IND. ACCESS=E

COUNTY _____ ROAD NO. _____ PAGE ___ OF ___

SYSTEM				TRAFFIC		LINE DIAGRAM	TRAFFIC				PAVEMENT DATA
FUNCT. CLASS	HWY SYS	HPMS SAMPLE		PREG.	COM/IND ACCESS		CONTROL	COM/IND ACCESS	PREG.		

SHA 51.3 - 8 Revised
4.83

MARYLAND STATE HIGHWAY ADMINISTRATION

ROAD INVENTORY SHEET

Party Chief _____
Recorder _____
Assistant _____
Map No./Dir. 1
State Coordinates _____

Road No. Co 6683
Road Name (Britoak Ct)
County Baltimore
Date 6-19-91
Sheet No. 1 OF 1

SYSTEM				TRAFFIC		LINE DIAGRAM	TRAFFIC			PAVEMENT DATA
	FUNCT CLASS	HWY. SYS.	HPMS SAMPLE	PREG. REST.	COM/IND ACCESS		CONTROL	COM/IND ACCESS	PREG. REST.	
						Unassigned Now Co 7882 96-5060				

TRAFFIC CODES

TRAFFIC CONTROLS: STOP SIGN-SS, TRAFFIC LIGHT=T.L., FLASHING RED BALL=F.R.

TRAFFIC CODES

PARKING RESTRICTIONS: A.M. PEAK, P.M. PEAK, A.M./P.M. PEAK, NO PARKING ANYTIME=N.P., COMM/IND. ACCESS=E

COUNTY _____ ROAD NO. _____ PAGE ___ OF ____

SYSTEM				TRAFFIC		LINE DIAGRAM	TRAFFIC				PAVEMENT DATA
	FUNCT CLASS	HWY SYS	HPMS SAMPLE	PKG. REST.	COM/IND ACCESS		CONTROL	COM/IND ACCESS	PKG. REST.		

SHA 51.3 - 8 Revised
4.83

MARYLAND STATE HIGHWAY ADMINISTRATION

ROAD INVENTORY SHEET

Party Chief _____
Recorder _____
Assistant _____
Map No./Dir. 1
State Coordinates _____

Road No. OP 6684
Road Name ROCK HALL CT
County BALTIMORE
Date 6-19-91
Sheet No. _____ OF _____

SYSTEM				TRAFFIC		LINE DIAGRAM	TRAFFIC			PAVEMENT DATA
FED. AID.	FUNCT CLASS.	HWY. SYS.	HPMS SAMPLE	PRKG. REST.	COM/IND. ACCESS		CONTROL	COM/IND. ACCESS	PRKG. REST.	
						Unassigned Now All Co 7459 91-174				

TRAFFIC CODES

TRAFFIC CONTROLS: STOP SIGN=SS,
TRAFFIC LIGHT=T.L.,
FLASHING RED BALL=F.R.

TRAFFIC CODES

PARKING RESTRICTIONS: A.M. PEAK,
P.M. PEAK, A.M./P.M. PEAK, NO PARKING
ANYTIME=N.P., COMM/IND. ACCESS=E

SYSTEM				TRAFFIC		LINE DIAGRAM	TRAFFIC			PAVEMENT DATA
FED. AID.	FUNCT. CLASS.	HWY. SYS.	HPMS SAMPLE	PRK.G. REST.	COM/IND ACCESS		CONTROL	COM/IND ACCESS	PRK.G. REST.	

SHA 51.3 - 8 Revised
4.83

MARYLAND STATE HIGHWAY ADMINISTRATION

ROAD INVENTORY SHEET

Party Chief _____
Recorder _____
Assistant _____
Map No./Dir. 1
State Coordinates _____

Road No. OP 1685
Road Name Montauk CT
County BALTIMORE
Date 6-19-91
Sheet No. _____ OF _____

SYSTEM				TRAFFIC		LINE DIAGRAM	TRAFFIC			PAVEMENT DATA
FED. AID.	FUNCT CLASS.	HWY. SYS.	HPMS SAMPLE	PRK.G. REST.	COM/IND. ACCESS		CONTROL	COM/IND. ACCESS	PRK.G. REST.	

Unassigned
Now A 11
Co 74521
91-169

TRAFFIC CODES

TRAFFIC CONTROLS: STOP SIGN=SS,
TRAFFIC LIGHT=T.L.,
FLASHING RED BALL=F.R.

TRAFFIC CODES

PARKING RESTRICTIONS: A.M. PEAK,
P.M. PEAK, A.M./P.M. PEAK, NO PARKING
ANYTIME=N.P., COMM/IND. ACCESS=E

SYSTEM				TRAFFIC		LINE DIAGRAM	TRAFFIC				PAVEMENT DATA
FED. AID.	FUNCT. CLASS.	HWY. SYS.	HPMS SAMPLE	PRK.G. REST.	COM/IND ACCESS		CONTROL	COM/IND ACCESS	PRK.G. REST.		

SHA 51.3 - 8 Revised
4.83

MARYLAND STATE HIGHWAY ADMINISTRATION

ROAD INVENTORY SHEET

Party Chief _____
Recorder _____
Assistant _____
Map No./Dir. 1
State Coordinates _____

Road No. OP 66866
Road Name Thomas Point CT
County BALTIMORE
Date 6-19-91
Sheet No. _____ OF _____

SYSTEM				TRAFFIC		LINE DIAGRAM	TRAFFIC			PAVEMENT DATA
FED. AID.	FUNCT CLASS.	HWY. SYS.	HPMS SAMPLE	PRKG. REST.	COM/IND. ACCESS		CONTROL	COM/IND. ACCESS	PRKG. REST.	
						Unassigned Now A11 Co 7455 91-170				

TRAFFIC CODES

TRAFFIC CONTROLS: STOP SIGN=SS,
TRAFFIC LIGHT=T.L.,
FLASHING RED BALL=F.R.

TRAFFIC CODES

PARKING RESTRICTIONS: A.M. PEAK,
P.M. PEAK, A.M./P.M. PEAK, NO PARKING
ANYTIME=N.P., COMM/IND. ACCESS=E

SYSTEM				TRAFFIC		LINE DIAGRAM	TRAFFIC				PAVEMENT DATA
FED. AID.	FUNCT. CLASS.	HWY. SYS.	HPMS SAMPLE	PRKG. REST.	COM/IND ACCESS		CONTROL	COM/IND ACCESS	PRKG. REST.		

SHA 51.3 - 8 Revised
4.83

MARYLAND STATE HIGHWAY ADMINISTRATION

ROAD INVENTORY SHEET

Party Chief _____
Recorder _____
Assistant _____
Map No./Dir. 1
State Coordinates _____

Road No. OP 6687
Road Name Robin Ridge Ct
County Baltimore
Date 2-14-85
Sheet No. 1 OF 1

SYSTEM				TRAFFIC		LINE DIAGRAM	TRAFFIC			PAVEMENT DATA
FED. AID.	FUNCT CLASS.	HWY. SYS.	HPMS SAMPLE	PRKG. REST.	COM/IND. ACCESS		CONTROL	COM/IND. ACCESS	PRKG. REST.	
						See Inventory of Co 6692.				

TRAFFIC CODES

TRAFFIC CONTROLS: STOP SIGN=SS, TRAFFIC LIGHT=T.L., FLASHING RED BALL=F.R.

TRAFFIC CODES

PARKING RESTRICTIONS: A.M. PEAK, P.M. PEAK, A.M./P.M. PEAK, NO PARKING ANYTIME=N.P., COMM/IND. ACCESS=E

SYSTEM				TRAFFIC		LINE DIAGRAM	TRAFFIC			PAVEMENT DATA
FED. AID.	FUNCT. CLASS.	HWY. SYS.	HPMS SAMPLE	PRK.G. REST.	COM/IND ACCESS		CONTROL	COM/IND ACCESS	PRK.G. REST.	

SHA 51.3 - 8 Revised
4.83

C13A-34

MARYLAND STATE HIGHWAY ADMINISTRATION

ROAD INVENTORY SHEET

Party Chief	BB	Road No.	OP 6688
Recorder	DR	Road Name	Lowells Glen Rd
Assistant		County	Baltimore Co
Map No./Dir.	C13A / N	Date	6/18/91
State Coordinates	930-573	Sheet No.	1 OF 1

TRAFFIC CODES: TRAFFIC CONTROLS: STOP SIGN=SS, TRAFFIC LIGHT=T.L., FLASHING RED BALL=F.R.

TRAFFIC CODES: PARKING RESTRICTIONS: A.M. PEAK, P.M. PEAK, A.M./P.M. PEAK, NO PARKING ANYTIME=N.P., COMM/IND. ACCESS=E

SYSTEM: FED. AID.	SYSTEM: FUNCT CLASS.	SYSTEM: HWY. SYS.	SYSTEM: HPMS SAMPLE	TRAFFIC: PRKG. REST.	TRAFFIC: COM/IND. ACCESS	LINE DIAGRAM	TRAFFIC: CONTROL	TRAFFIC: COM/IND. ACCESS	TRAFFIC: PRKG. REST.	PAVEMENT DATA
						Lowells Glen Rd				
						OP 0 20 6688				
						0 18 90'				
				Prkg						
						0 15 90'				
NON FIA	Urban Local									
				Prkg		0 13 90'				
						0 11				
						Lowells Glen Rd			Parking	
						OP 6688 0 10 PT				
						0 09 40'				
				Prkg		0 06 PC				
						PT 0 04				
						90'				24' I
						PC 0 03				JC-C
										2ML
						Lowell Ridge Rd @.28				
						Co 0 00 5854				

SYSTEM				TRAFFIC		LINE DIAGRAM	TRAFFIC			PAVEMENT DATA
FED. AID.	FUNCT. CLASS.	HWY. SYS.	HPMS SAMPLE	PRKG. REST.	COM/IND ACCESS		CONTROL	COM/IND ACCESS	PRKG. REST.	

SHA 51.3 - 8 Revised
4.83

MARYLAND STATE HIGHWAY ADMINISTRATION

ROAD INVENTORY SHEET

Party Chief _____
Recorder _____
Assistant _____
Map No./Dir. /
State Coordinates _____

Road No. OP 6689
Road Name Forest Valley Rd
County Baltimore
Date _____
Sheet No. _____ OF _____

SYSTEM				TRAFFIC		LINE DIAGRAM	TRAFFIC			PAVEMENT DATA
FED. AID.	FUNCT. CLASS.	HWY. SYS.	HPMS SAMPLE	PRKG. REST.	COM/IND. ACCESS		CONTROL	COM/IND. ACCESS	PRKG. REST.	

Unassigned
~~SEE Inventory~~
~~Now~~
~~Co 7482~~
92-84
94-13500

TRAFFIC CODES
TRAFFIC CONTROLS: STOP SIGN=SS, TRAFFIC LIGHT=T.L., FLASHING RED BALL=F.R.

TRAFFIC CODES
PARKING RESTRICTIONS: A.M. PEAK, P.M. PEAK, A.M./P.M. PEAK, NO PARKING ANYTIME=N.P., COMM/IND. ACCESS=E

SYSTEM				TRAFFIC		LINE DIAGRAM	TRAFFIC			PAVEMENT DATA
FED. AID.	FUNCT. CLASS.	HWY. SYS.	HPMS SAMPLE	PRK.G. REST.	COM/IND ACCESS		CONTROL	COM/IND ACCESS	PRK.G. REST.	

SHA 51.3 - 8 Revised
4.83

MARYLAND STATE HIGHWAY ADMINISTRATION

ROAD INVENTORY SHEET

Party Chief _____
Recorder _____
Assistant _____
Map No./Dir. 1
State Coordinates _____

Road No. OP 6690
Road Name Tigreff CT
County Baltimore
Date _____
Sheet No. _____ OF _____

SYSTEM				TRAFFIC		LINE DIAGRAM	TRAFFIC			PAVEMENT DATA
FED. AID.	FUNCT CLASS.	HWY. SYS.	HPMS SAMPLE	PRKG. REST.	COM/IND. ACCESS		CONTROL	COM/IND. ACCESS	PRKG. REST.	
						Unassigned Now All Co 7483 92-85				

TRAFFIC CODES

TRAFFIC CONTROLS: STOP SIGN=SS, TRAFFIC LIGHT=T.L., FLASHING RED BALL=F.R.

TRAFFIC CODES

PARKING RESTRICTIONS: A.M. PEAK, P.M. PEAK, A.M./P.M. PEAK, NO PARKING ANYTIME=N.P., COMM/IND. ACCESS=E

SYSTEM				TRAFFIC		LINE DIAGRAM	TRAFFIC			PAVEMENT DATA
FED. AID.	FUNCT. CLASS.	HWY. SYS.	HPMS SAMPLE	PRK.G. REST.	COM/IND ACCESS		CONTROL	COM/IND ACCESS	PRK.G. REST.	

SHA 51.3 - 8 Revised
4.83

MARYLAND STATE HIGHWAY ADMINISTRATION

ROAD INVENTORY SHEET

Party Chief _____
Recorder _____
Assistant _____
Map No./Dir. 1
State Coordinates _____

Road No. OP 160691
Road Name Roger Valley CT
County Baltimore, J
Date _____
Sheet No. _____ OF _____

SYSTEM				TRAFFIC		LINE DIAGRAM	TRAFFIC			PAVEMENT DATA
FED. AID.	FUNCT CLASS.	HWY. SYS.	HPMS SAMPLE	PRK'G. REST.	COM/IND. ACCESS		CONTROL	COM/IND. ACCESS	PRK'G. REST.	
						Unassigned				
						Now All				
						Co 7484				
						92-86				

TRAFFIC CODES

TRAFFIC CONTROLS: STOP SIGN=SS,
TRAFFIC LIGHT=T.L.,
FLASHING RED BALL=F.R.

TRAFFIC CODES

PARKING RESTRICTIONS: A.M. PEAK,
P.M. PEAK, A.M./P.M. PEAK, NO PARKING
ANYTIME=N.P., COMM/IND. ACCESS=E

SYSTEM				TRAFFIC		LINE DIAGRAM	TRAFFIC			PAVEMENT DATA
FED. AID.	FUNCT. CLASS.	HWY. SYS.	HPMS SAMPLE	PRK.G. REST.	COM/IND ACCESS		CONTROL	COM/IND ACCESS	PRK.G. REST.	

SHA 51.3 - 8 Revised
4.83

C13A-38

MARYLAND STATE HIGHWAY ADMINISTRATION

ROAD INVENTORY SHEET

Party Chief	BB	Road No.	OP 6692
Recorder	DR	Road Name	(No Name)
Assistant		County	Baltimore Co
Map No./Dir.	C13A / W	Date	6/18/91
State Coordinates	928-573	Sheet No.	1 OF 1

TRAFFIC CODES
TRAFFIC CONTROLS: STOP SIGN=S.S., TRAFFIC LIGHT=T.L., FLASHING RED BALL=F.R.

TRAFFIC CODES
PARKING RESTRICTIONS: A.M. PEAK, P.M. PEAK, A.M./P.M. PEAK, NO PARKING ANYTIME=N.P., COMM/IND. ACCESS=E

SYSTEM: FED. AID.	SYSTEM: FUNCT. CLASS.	SYSTEM: HWY. SYS.	SYSTEM: HPMS SAMPLE	TRAFFIC: PRKG. REST.	TRAFFIC: COM/IND. ACCESS	LINE DIAGRAM	TRAFFIC: CONTROL	TRAFFIC: COM/IND. ACCESS	TRAFFIC: PRKG. REST.	PAVEMENT DATA
NON FIA	Urban Local			Parking		Road 0.17 End			Parking	
						0.13				
						0.12 PT 80 PC				
						0.09				
				Prkg		0.08			Parking	
						0.06				
						0.04 PT 40' PC				
						0.02				
						0.01				24' I JC-C
						Roger Valley Ct				
						0.00 OP 6691				

Now All Co 7484
Combined with OP 6691
92-86

SYSTEM				TRAFFIC		LINE DIAGRAM	TRAFFIC				PAVEMENT DATA
FED. AID.	FUNCT. CLASS.	HWY. SYS.	HPMS SAMPLE	PRK.G. REST.	COM/IND ACCESS		CONTROL	COM/IND ACCESS	PRK.G. REST.		

SHA 51.3 - 8 Revised
4.83

C13A-39

MARYLAND STATE HIGHWAY ADMINISTRATION

ROAD INVENTORY SHEET

Party Chief BB
Recorder DR
Assistant
Map No./Dir. C13A / SW
State Coordinates 924-576

Road No. OP 6693
Road Name (No Name)
County Baltimore Co
Date 6/18/91
Sheet No. 1 OF 1

SYSTEM: FED. AID. | FUNCT CLASS. | HWY. SYS. | HPMS SAMPLE
TRAFFIC: PRKG. REST. | COM/IND. ACCESS

LINE DIAGRAM

TRAFFIC: CONTROL | COM/IND. ACCESS | PRKG. REST.

PAVEMENT DATA

TRAFFIC CODES
TRAFFIC CONTROLS: STOP SIGN=SS, TRAFFIC LIGHT=T.L., FLASHING RED BALL=F.R.

TRAFFIC CODES
PARKING RESTRICTIONS: A.M. PEAK, P.M. PEAK, A.M./P.M. PEAK, NO PARKING ANYTIME=N.P., COMM/IND. ACCESS=E

NON FIA
Urban Local

Road 003 End

18' J

Metfield Rd
Co 000 3815

Brooklyn Rd
7044

SYSTEM				TRAFFIC		LINE DIAGRAM	TRAFFIC			PAVEMENT DATA
FED. AID.	FUNCT. CLASS.	HWY. SYS.	HPMS SAMPLE	PRK.G. REST.	COM/IND ACCESS		CONTROL	COM/IND ACCESS	PRK.G. REST.	

SHA 51.3 - 8 Revised
4.83

MARYLAND STATE HIGHWAY ADMINISTRATION

C13A-39 Ex #1

ROAD INVENTORY SHEET

Party Chief: BB
Recorder: DR
Assistant:
Map No./Dir.: C13A / NW
State Coordinates: 923-575

Road No.: OP 6694
Road Name: Beech Hill La
County: Baltimore Co
Date: 6/18/91
Sheet No.: 1 OF 1

SYSTEM: FED. AID. | FUNCT CLASS. | HWY. SYS. | HPMS SAMPLE
TRAFFIC: PRKG. REST. | COM/IND. ACCESS

LINE DIAGRAM

Beech View Ct
OP 6695
0 31
0 30
PT 30' PC
0 28
0 25
PT 45' PC
0 22
PT 90' PC
0 20
0 17
0 16 to Swim Club
PT 30' PC
0 15
0 11
0 08
PT 40' PC
0 04
Metfield Rd
Co
0 0 0 3815

TRAFFIC: CONTROL | COM/IND. ACCESS | PRKG. REST.
E
K PCKG
SS

PAVEMENT DATA
18' I
IC-C

TRAFFIC CODES
TRAFFIC CONTROLS: STOP SIGN=SS, TRAFFIC LIGHT=T.L., FLASHING RED BALL=F.R.

TRAFFIC CODES
PARKING RESTRICTIONS: A.M. PEAK, P.M. PEAK, A.M./P.M. PEAK, NO PARKING ANYTIME=N.P., COMM/IND. ACCESS=E

NOD FLA Urban Local

SYSTEM				TRAFFIC		LINE DIAGRAM	TRAFFIC			PAVEMENT DATA
FED. AID.	FUNCT. CLASS.	HWY. SYS.	HPMS SAMPLE	PRK'G. REST.	COM/IND ACCESS		CONTROL	COM/IND ACCESS	PRK'G. REST.	

SHA 51.3 - 8 Revised
4.83

C13A-39 Ex#1-1

MARYLAND STATE HIGHWAY ADMINISTRATION

ROAD INVENTORY SHEET

91 co ex#6
1-28-92
DT/JS

Party Chief	BB	Road No.	OP 6695
Recorder	DR	Road Name	Beech View Ct
Assistant		County	Baltimore Co
Map No./Dir.	C13A / N	Date	6/18/91
State Coordinates	923-575	Sheet No.	1 OF 1

TRAFFIC CODES
TRAFFIC CONTROLS: STOP SIGN=S.S., TRAFFIC LIGHT=T.L., FLASHING RED BALL=F.R.

TRAFFIC CODES
PARKING RESTRICTIONS: A.M. PEAK, P.M. PEAK, A.M./P.M. PEAK, NO PARKING ANYTIME=N.P., COMM/IND. ACCESS=E

SYSTEM: FED. AID.	SYSTEM: FUNCT. CLASS.	SYSTEM: HWY. SYS.	SYSTEM: HPMS SAMPLE	TRAFFIC: PRKG. REST.	TRAFFIC: COM/IND. ACCESS	LINE DIAGRAM	TRAFFIC: CONTROL	TRAFFIC: COM/IND. ACCESS	TRAFFIC: PRKG. REST.	PAVEMENT DATA
NON FIA	Urban Local			Parking		Road 0.12 End				
						0.11			Parking	
						0.08				
						0.05				
						Beech Hill La				
						0.04 OP 6694 30'				18' I Icc
				Prkg		0.02			Prkg	
						Road 0.00 End				

SYSTEM				TRAFFIC		LINE DIAGRAM	TRAFFIC			PAVEMENT DATA
FED. AID.	FUNCT. CLASS.	HWY. SYS.	HPMS SAMPLE	PRKG. REST.	COM/IND ACCESS		CONTROL	COM/IND ACCESS	PRKG. REST.	

SHA 51.3 - 8 Revised
4.83

C13A-39 Ex#2

MARYLAND STATE HIGHWAY ADMINISTRATION

ROAD INVENTORY SHEET

Party Chief: BB
Recorder: DR
Assistant:
Map No./Dir.: C13A / NW
State Coordinates: 924-577

Road No.: OP 6696
Road Name: Beech Bark La
County: Baltimore Co
Date: 6/18/91
Sheet No.: 1 OF 1

TRAFFIC CODES
TRAFFIC CONTROLS: STOP SIGN=S.S., TRAFFIC LIGHT=T.L., FLASHING RED BALL=F.R.

TRAFFIC CODES
PARKING RESTRICTIONS: A.M. PEAK, P.M. PEAK, A.M./P.M. PEAK, NO PARKING ANYTIME=N.P., COMM/IND. ACCESS=E

SYSTEM: FED. AID.	SYSTEM: FUNCT. CLASS.	SYSTEM: HWY. SYS.	SYSTEM: HPMS SAMPLE	TRAFFIC: PRKG. REST.	TRAFFIC: COM/IND. ACCESS	LINE DIAGRAM	TRAFFIC: CONTROL	TRAFFIC: COM/IND. ACCESS	TRAFFIC: PRKG. REST.	PAVEMENT DATA
NON FIA	Urban Local			Parking		Beech Bark La OP 6696 0.21 PT				
						0.20 270°				
						0.19 PC				
						Beech Bark La ↑90 OP 6696 0.18 180°				
						0.17			Prkg	
						0.15 PT 90°				
						Beech Leaf Ct 0.12 to Condominiums PC		E		
						0.08 PT				
						110°				
						0.03 PC				
						0.02 Sign: Private Property; No Trespassing				18' I
										I C-C
						Metfield Rd Co 0.00 3815				

SYSTEM				TRAFFIC		LINE DIAGRAM	TRAFFIC				PAVEMENT DATA
FED. AID.	FUNCT. CLASS.	HWY. SYS.	HPMS SAMPLE	PRK.G. REST.	COM/IND ACCESS		CONTROL	COM/IND ACCESS	PRK.G. REST.		

SHA 51.3 - 8 Revised
4.83

MARYLAND STATE HIGHWAY ADMINISTRATION

C13A-40

ROAD INVENTORY SHEET

Party Chief BB
Recorder DR
Assistant
Map No./Dir. C13A / SW
State Coordinates 924-576

Road No. OP 6697
Road Name (No Name)
County Baltimore Co
Date 6/18/91
Sheet No. 1 OF 1

SYSTEM				TRAFFIC		LINE DIAGRAM	TRAFFIC			PAVEMENT DATA
FED. AID.	FUNCT CLASS.	HWY. SYS.	HPMS SAMPLE	PRKG. REST.	COM/IND. ACCESS		CONTROL	COM/IND. ACCESS	PRKG. REST.	

TRAFFIC CODES

TRAFFIC CONTROLS: STOP SIGN=SS, TRAFFIC LIGHT=T.L., FLASHING RED BALL=F.R.

TRAFFIC CODES

PARKING RESTRICTIONS: A.M. PEAK, P.M. PEAK, A.M./P.M. PEAK, NO PARKING ANYTIME=N.P., COMM/IND. ACCESS=E

Road ends
Private Dr

Road ends

Road ends

Road ends

SYSTEM				TRAFFIC		LINE DIAGRAM	TRAFFIC			PAVEMENT DATA
FED. AID.	FUNCT. CLASS.	HWY. SYS.	HPMS SAMPLE	PRK'G. REST.	COM/IND ACCESS		CONTROL	COM/IND ACCESS	PRK'G. REST.	

SHA 51.3 - 8 Revised
4.83

MARYLAND STATE HIGHWAY ADMINISTRATION

ROAD INVENTORY SHEET

Party Chief _____
Recorder _____
Assistant _____
Map No./Dir. 1
State Coordinates _____

Road No. OP 16698
Road Name (Deer Woods CT)
County Baltimore
Date _____
Sheet No. _____ OF _____

SYSTEM				TRAFFIC		LINE DIAGRAM	TRAFFIC			PAVEMENT DATA
FED. AID.	FUNCT CLASS.	HWY. SYS.	HPMS SAMPLE	PRKG. REST.	COM/IND. ACCESS		CONTROL	COM/IND. ACCESS	PRKG. REST.	
						Unassigned Now All Co 7485 92-106				

TRAFFIC CODES

TRAFFIC CONTROLS: STOP SIGN=SS,
TRAFFIC LIGHT=T.L.,
FLASHING RED BALL=F.R.

TRAFFIC CODES

PARKING RESTRICTIONS: A.M. PEAK,
P.M. PEAK, A.M./P.M. PEAK, NO PARKING
ANYTIME=N.P., COMM/IND. ACCESS=E

SYSTEM				TRAFFIC		LINE DIAGRAM	TRAFFIC			PAVEMENT DATA
FED. AID.	FUNCT. CLASS.	HWY. SYS.	HPMS SAMPLE	PRK.G. REST.	COM/IND ACCESS		CONTROL	COM/IND ACCESS	PRK.G. REST.	

SHA 51.3 - 8 Revised
4.83

C13A-42

MARYLAND STATE HIGHWAY ADMINISTRATION

ROAD INVENTORY SHEET

Party Chief BB
Recorder DR
Assistant
Map No./Dir. C13A / E
State Coordinates 931-589

Road No. OP 6699
Road Name Bridle Valley Rd
County Baltimore Co
Date 6/18/91
Sheet No. 1 OF 1

TRAFFIC CODES
TRAFFIC CONTROLS: STOP SIGN=SS, TRAFFIC LIGHT=T.L., FLASHING RED BALL=F.R.

TRAFFIC CODES
PARKING RESTRICTIONS: A.M. PEAK, P.M. PEAK, A.M./P.M. PEAK, NO PARKING ANYTIME=N.P., COMM/IND. ACCESS=E

SYSTEM				TRAFFIC		LINE DIAGRAM	TRAFFIC			PAVEMENT DATA
FED. AID.	FUNCT CLASS.	HWY. SYS.	HPMS SAMPLE	PRKG. REST.	COM/IND. ACCESS		CONTROL	COM/IND. ACCESS	PRKG. REST.	

SYSTEM				TRAFFIC		LINE DIAGRAM	TRAFFIC				PAVEMENT DATA
FED. AID.	FUNCT. CLASS.	HWY. SYS.	HPMS SAMPLE	PRK.G. REST.	COM/IND ACCESS		CONTROL	COM/IND ACCESS	PRK.G. REST.		

SHA 51.3 -83 Revised 4.83

MARYLAND STATE HIGHWAY ADMINISTRATION

CBA-43

ROAD INVENTORY SHEET

Party Chief	RB	Road No.	OP 6700
Recorder	DR	Road Name	Breidenbaugh La
Assistant		County	Baltimore Co
Map No./Dir.	C13A / E	Date	6/18/91
State Coordinates	934-593	Sheet No.	1 OF 1

TRAFFIC CODES

TRAFFIC CONTROLS: STOP SIGN=S.S., TRAFFIC LIGHT=T.L., FLASHING RED BALL=F.R.

TRAFFIC CODES

PARKING RESTRICTIONS: A.M. PEAK, P.M. PEAK, A.M./P.M. PEAK, NO PARKING ANYTIME=N.P., COMM/IND. ACCESS=E

SYSTEM: FED. AID.	SYSTEM: FUNCT. CLASS.	SYSTEM: HWY. SYS.	SYSTEM: HPMS SAMPLE	TRAFFIC: PRKG. REST.	TRAFFIC: COM/IND. ACCESS	LINE DIAGRAM	TRAFFIC: CONTROL	TRAFFIC: COM/IND. ACCESS	TRAFFIC: PRKG. REST.	PAVEMENT DATA
						Private Dr				
						Road 0 55 End				
						0 47 PT 90'				
						0 45 PC				
						PT 90' 0 32				
						PC 0 29				
						PT 45' 0 15				
						PC 0 14				
						0 005 40 5				14'E
						Manor Rd				
						Co 0 00 258				

NON FIA Rural Local

SYSTEM				TRAFFIC		LINE DIAGRAM	TRAFFIC			PAVEMENT DATA
FED. AID.	FUNCT. CLASS.	HWY. SYS.	HPMS SAMPLE	PRK.G. REST.	COM/IND ACCESS		CONTROL	COM/IND ACCESS	PRK.G. REST.	

SHA 51.3 - 8 Revised
4.83

C13A-44

MARYLAND STATE HIGHWAY ADMINISTRATION

ROAD INVENTORY SHEET

Party Chief	BB	Road No.	OP 6701
Recorder	DR	Road Name	Spring Towne Cir
Assistant		County	Baltimore Co
Map No./Dir.	C13A / NW	Date	6-19-91
State Coordinates	944-570	Sheet No.	1 OF 1

TRAFFIC CODES: STOP SIGN=SS, TRAFFIC LIGHT=T.L., FLASHING RED BALL=F.R.

TRAFFIC CODES: PARKING RESTRICTIONS: A.M. PEAK, P.M. PEAK, A.M./P.M. PEAK, NO PARKING ANYTIME=N.P., COMM/IND. ACCESS=E

SYSTEM: FED. AID.	SYSTEM: FUNCT. CLASS.	SYSTEM: HWY. SYS.	SYSTEM: HPMS SAMPLE	TRAFFIC: PRKG. REST.	TRAFFIC: COM/IND. ACCESS	LINE DIAGRAM	TRAFFIC: CONTROL	TRAFFIC: COM/IND. ACCESS	TRAFFIC: PRKG. REST.	PAVEMENT DATA
NON FIA	Urban Local					Joppa Ridge Cir				
						0 29 OP 6704				
				Pkg		0 28			Pkg	
						0 26				
						Willow Creek Ct				
						0 25 OP 6703 90 ↑				
						0 24			Parking	
						Rock Creek Ct				
						OP 6707 0 21				
						0 20				
				Pkg		0 19				
						0 17				24' I
										JC-C
						Spring Creek Way				2UML
						OP 0 13 6702				30' I
										JC-C
						Spring Time Way				2UML
						OP 0 10 6706				36' I
										JC-C
						Joppa Rd				2UML
						Co 0 00 1400	SS			
						@.54 (2)				

SYSTEM				TRAFFIC		LINE DIAGRAM	TRAFFIC			PAVEMENT DATA
FED. AID.	FUNCT. CLASS.	HWY. SYS.	HPMS SAMPLE	PRKG. REST.	COM/IND ACCESS		CONTROL	COM/IND ACCESS	PRKG. REST.	
						Silver Spring Rd Co 4090				
						Joppa Rd Co 0 58 1400	TL			
						6.75 (R)				
						@.11 Fountain Ridge Cir 90' OP 6705 0 41				
						0 40				
						0 38 PT				
						60'				
						0 33 PC				
						@0.00 Fountain Ridge Cir OP 0 31 6705				24'I J C-C 2 VML

Parking

SHA 51.3 - 8 Revised
4.83

C13A-44 Ex#1

MARYLAND STATE HIGHWAY ADMINISTRATION

ROAD INVENTORY SHEET

Party Chief: BB
Recorder: DR
Assistant:
Map No./Dir.: C13A /E
State Coordinates: 944-570

Road No.: OP 670.2
Road Name: Spring Creek Way
County: Baltimore Co
Date: 6-19-91
Sheet No.: 1 OF 1

TRAFFIC CODES
TRAFFIC CONTROLS: STOP SIGN=S.S., TRAFFIC LIGHT=T.L., FLASHING RED BALL=F.R.

TRAFFIC CODES
PARKING RESTRICTIONS: A.M. PEAK, P.M. PEAK, A.M./P.M. PEAK, NO PARKING ANYTIME=N.P., COMM/IND. ACCESS=E

SYSTEM: FED. AID.	SYSTEM: FUNCT. CLASS.	SYSTEM: HWY. SYS.	SYSTEM: HPMS SAMPLE	TRAFFIC: PRKG. REST.	TRAFFIC: COM/IND. ACCESS	LINE DIAGRAM	TRAFFIC: CONTROL	TRAFFIC: COM/IND. ACCESS	TRAFFIC: PRKG. REST.	PAVEMENT DATA
NON FIA	Urban Local					Road 0.08 End			Parking	
						0.04				
						Spring OP 0.03 Towne Cir 6701				
						0.02			Parking	24' I JC-C
						Road 0.00 End				

SYSTEM				TRAFFIC		LINE DIAGRAM	TRAFFIC				PAVEMENT DATA
FED. AID.	FUNCT. CLASS.	HWY. SYS.	HPMS SAMPLE	PRK'G. REST.	COM/IND ACCESS		CONTROL	COM/IND ACCESS	PRK'G. REST.		

SHA 51.3 - 8 Revised
4.83

MARYLAND STATE HIGHWAY ADMINISTRATION

C13A-44 Ex#2

ROAD INVENTORY SHEET

Party Chief BB
Recorder DR
Assistant
Map No./Dir. C13A / N
State Coordinates 943-570

Road No. OP 6703
Road Name Willow Creek Ct
County Baltimore Co
Date 6-19-91
Sheet No. 1 OF 1

91 Coex #7
1-28-92
DT/JS

TRAFFIC CODES
TRAFFIC CONTROLS: STOP SIGN=SS, TRAFFIC LIGHT=T.L., FLASHING RED BALL=F.R.

TRAFFIC CODES
PARKING RESTRICTIONS: A.M. PEAK, P.M. PEAK, A.M./P.M. PEAK, NO PARKING ANYTIME=N.P., COMM/IND. ACCESS=E

SYSTEM				TRAFFIC		LINE DIAGRAM		TRAFFIC			PAVEMENT DATA
FED. AID.	FUNCT CLASS.	HWY. SYS.	HPMS SAMPLE	PRKG. REST.	COM/IND. ACCESS			CONTROL	COM/IND. ACCESS	PRKG. REST.	
				↑ Prkg		TENNIS COURT				↑	
						Road 0 19 End					
				↑ Prkg		0 17				↑ Prkg	
						190' 0 16					
				↑ Prkg		0 14	90°↑				
						0 13					
				↑ Prkg		0 10					
					E	to Prkg Lot 0 09					
						0 06	90°↑				
						Joppa Ridge Cir OP 6704 0 02					24' I Jcc
						Spring Towne Cir 0 00 OP 6701					
						Spring Towne Cir OP 6701 0					

NON FLA Urban Local

SYSTEM				TRAFFIC		LINE DIAGRAM	TRAFFIC			PAVEMENT DATA
FED. AID.	FUNCT. CLASS.	HWY. SYS.	HPMS SAMPLE	PRK'G. REST.	COM/IND ACCESS		CONTROL	COM/IND ACCESS	PRK'G. REST.	

SHA 51.3 - 8 Revised
4.83

C13A-44 Ex #3

MARYLAND STATE HIGHWAY ADMINISTRATION

ROAD INVENTORY SHEET

Party Chief: BB
Recorder: DR
Assistant:
Map No./Dir.: C13A / W
State Coordinates: 943-570

Road No.: OP 6704
Road Name: Joppa Ridge Cir
County: Baltimore Co.
Date: 6-19-91
Sheet No.: 1 OF 1

TRAFFIC CODES
TRAFFIC CONTROLS: STOP SIGN=SS, TRAFFIC LIGHT=T.L., FLASHING RED BALL=F.R.

TRAFFIC CODES
PARKING RESTRICTIONS: A.M. PEAK, P.M. PEAK, A.M./P.M. PEAK, NO PARKING ANYTIME=N.P., COMM/IND. ACCESS=E

SYSTEM				TRAFFIC		LINE DIAGRAM	TRAFFIC			PAVEMENT DATA
FED. AID.	FUNCT CLASS.	HWY. SYS.	HPMS SAMPLE	PKG. REST.	COM/IND. ACCESS		CONTROL	COM/IND. ACCESS	PKG. REST.	
						Willow Creek Ct				
						OP 0 18 6703	SS			
									PKG	
						PT 0 12				
						0 10				
				K PKG		180° 0 08			PKG	20' I
						0 05				J C-C
										20ML
						PC 0 04			PKG	
				K PKG						24' I
						0 01				J C-C
										2 UML
						Spring Towne Cir				
						OP 0 00 6701	SS			

Non FIA Urban Local

SYSTEM				TRAFFIC		LINE DIAGRAM	TRAFFIC				PAVEMENT DATA
FED. AID.	FUNCT. CLASS.	HWY. SYS.	HPMS SAMPLE	PRKG. REST.	COM/IND ACCESS		CONTROL	COM/IND ACCESS	PRKG. REST.		

SHA 51.3 - 8 Revised
4.83

C13A-44 Ex#4

MARYLAND STATE HIGHWAY ADMINISTRATION

ROAD INVENTORY SHEET

Party Chief: BB
Recorder: DR
Assistant:
Map No./Dir.: C13A / N
State Coordinates: 944-570

Road No.: OP 6705
Road Name: Fountain Ridge Cir
County: Baltimore Co
Date: 6-19-91
Sheet No.: 1 OF 1

TRAFFIC CODES
TRAFFIC CONTROLS: STOP SIGN=S.S., TRAFFIC LIGHT=T.L., FLASHING RED BALL=F.R.

TRAFFIC CODES
PARKING RESTRICTIONS: A.M. PEAK, P.M. PEAK, A.M./P.M. PEAK, NO PARKING ANYTIME=N.P., COMM/IND. ACCESS=E

SYSTEM: FED. AID.	SYSTEM: FUNCT. CLASS.	SYSTEM: HWY. SYS.	SYSTEM: HPMS SAMPLE	TRAFFIC: PRKG. REST.	TRAFFIC: COM/IND. ACCESS	LINE DIAGRAM	TRAFFIC: CONTROL	TRAFFIC: COM/IND. ACCESS	TRAFFIC: PRKG. REST.	PAVEMENT DATA
NON FIA	Urban Local			Parking		Road 0 14 End				
						0 12				
						Spring Towne Cir @.41				
						OP 0 11 6701	SS			
				Parking		0 10			Parking	
						0 06 to Prkg Lot 90		E		
						0 04				
						0 03 to Prkg Lot		E		24' I JC-C
						@.31 Spring Towne Cir				
						OP 6701 0 00				
						Spring Towne Cir OP 6701				

SYSTEM				TRAFFIC		LINE DIAGRAM	TRAFFIC			PAVEMENT DATA
FED. AID.	FUNCT. CLASS.	HWY. SYS.	HPMS SAMPLE	PRK.G. REST.	COM/IND ACCESS		CONTROL	COM/IND ACCESS	PRK.G. REST.	

SHA 51.3 - 8 Revised
4.83

C13A-45

MARYLAND STATE HIGHWAY ADMINISTRATION

ROAD INVENTORY SHEET

Party Chief: BB
Recorder: DR
Assistant:
Map No./Dir.: C13A /E
State Coordinates: 944-570

Road No.: OP 6706
Road Name: Spring Time Way
County: Baltimore Co
Date: 6-19-91
Sheet No.: 1 OF 1

TRAFFIC CODES
TRAFFIC CONTROLS: STOP SIGN=S.S., TRAFFIC LIGHT=T.L., FLASHING RED BALL=F.R.

TRAFFIC CODES
PARKING RESTRICTIONS: A.M. PEAK, P.M. PEAK, A.M./P.M. PEAK, NO PARKING ANYTIME=N.P., COMM/IND. ACCESS=E

SYSTEM: FED. AID.	SYSTEM: FUNCT. CLASS.	SYSTEM: HWY. SYS.	SYSTEM: HPMS SAMPLE	TRAFFIC: PRKG. REST.	TRAFFIC: COM/IND. ACCESS	LINE DIAGRAM	TRAFFIC: CONTROL	TRAFFIC: COM/IND. ACCESS	TRAFFIC: PRKG. REST.	PAVEMENT DATA
NON FIA	Urban Local			Parking		Road 0 18 End			Parking	
						0 14				
						Spring Towne Cir				
						OP 0 13 6701				
				Prkg		0 12			Parking	
						0 08				
						0 07 to Prkg Lot		E		
						0 05				
						↑90 0 03				24' I JC-C
						0 02			Prkg	2 UML
						Road 0 00 End				

SYSTEM				TRAFFIC		LINE DIAGRAM	TRAFFIC				PAVEMENT DATA
FED. AID.	FUNCT. CLASS.	HWY. SYS.	HPMS SAMPLE	PRK'G. REST.	COM/IND ACCESS		CONTROL	COM/IND ACCESS	PRK'G. REST.		

SHA 51.3 - 8 Revised
4.83

C13A-47

MARYLAND STATE HIGHWAY ADMINISTRATION

ROAD INVENTORY SHEET

Party Chief	BB	Road No.	OP 6707
Recorder	DR	Road Name	Rock Creek Ct
Assistant		County	Baltimore Co
Map No./Dir.	C13A / E	Date	6-19-91
State Coordinates	944-570	Sheet No.	1 OF 1

TRAFFIC CODES

TRAFFIC CONTROLS: STOP SIGN=S.S., TRAFFIC LIGHT=T.L., FLASHING RED BALL=F.R.

TRAFFIC CODES

PARKING RESTRICTIONS: A.M. PEAK, P.M. PEAK, A.M./P.M. PEAK, NO PARKING ANYTIME=N.P., COMM/IND. ACCESS=E

SYSTEM: FED. AID.	SYSTEM: FUNCT. CLASS.	SYSTEM: HWY. SYS.	SYSTEM: HPMS SAMPLE	TRAFFIC: PRKG. REST.	TRAFFIC: COM/IND. ACCESS	LINE DIAGRAM	TRAFFIC: CONTROL	TRAFFIC: COM/IND. ACCESS	TRAFFIC: PRKG. REST.	PAVEMENT DATA
NON FIA	Urban Local			Parking		Road 0 06 End				
						0 04 90			Prkg	20' I
						0 01				JC-C
										2UML
						Spring Towne Cir				
						OP 0 00 6701				

SYSTEM				TRAFFIC		LINE DIAGRAM	TRAFFIC				PAVEMENT DATA
FED. AID.	FUNCT. CLASS.	HWY. SYS.	HPMS SAMPLE	PRKG. REST.	COM/IND ACCESS		CONTROL	COM/IND ACCESS	PRKG. REST.		

SHA 51.3 - 8 Revised
4.83

MARYLAND STATE HIGHWAY ADMINISTRATION

ROAD INVENTORY SHEET

Party Chief _____
Recorder _____
Assistant _____
Map No./Dir. 1
State Coordinates _____

Road No. OP 6708
Road Name Hendricks Ct
County Baltimore
Date 2/23/90
Sheet No. 1 OF 1

SYSTEM				TRAFFIC		LINE DIAGRAM	TRAFFIC			PAVEMENT DATA
FED. AID.	FUNCT CLASS.	HWY. SYS.	HPMS SAMPLE	PKG. REST.	COM/IND. ACCESS		CONTROL	COM/IND. ACCESS	PKG. REST.	
						See Inventory of Co 7130				

TRAFFIC CODES

TRAFFIC CONTROLS: STOP SIGN=SS,
TRAFFIC LIGHT=T.L.,
FLASHING RED BALL=F.R.

TRAFFIC CODES

PARKING RESTRICTIONS: A.M. PEAK,
P.M. PEAK, A.M./P.M. PEAK, NO PARKING
ANYTIME=N.P., COMM/IND. ACCESS=E

SYSTEM				TRAFFIC		LINE DIAGRAM	TRAFFIC				PAVEMENT DATA
FED. AID.	FUNCT. CLASS.	HWY. SYS.	HPMS SAMPLE	PRK.G. REST.	COM/IND ACCESS		CONTROL	COM/IND ACCESS	PRK.G. REST.		

SHA 51.3 - 8 Revised
4.83

MARYLAND STATE HIGHWAY ADMINISTRATION

ROAD INVENTORY SHEET

Party Chief _____
Recorder _____
Assistant _____
Map No./Dir. 1
State Coordinates _____

Road No. OP 6709
Road Name Scotts MANOR Ct
County BALTIMORE
Date 3-19-91
Sheet No. 1 OF 1

SYSTEM				TRAFFIC		LINE DIAGRAM	TRAFFIC			PAVEMENT DATA
FED. AID.	FUNCT. CLASS.	HWY. SYS.	HPMS SAMPLE	PRK.G. REST.	COM/IND. ACCESS		CONTROL	COM/IND. ACCESS	PRK.G. REST.	
						See Inventory of Co 7283				

TRAFFIC CODES

TRAFFIC CONTROLS: STOP SIGN=SS,
TRAFFIC LIGHT=T.L.,
FLASHING RED BALL=F.R.

TRAFFIC CODES

PARKING RESTRICTIONS: A.M. PEAK,
P.M. PEAK, A.M./P.M. PEAK, NO PARKING
ANYTIME=N.P., COMM/IND. ACCESS=E

SYSTEM				TRAFFIC		LINE DIAGRAM	TRAFFIC			PAVEMENT DATA
FED. AID.	FUNCT. CLASS.	HWY. SYS.	HPMS SAMPLE	PRK.G. REST.	COM/IND ACCESS		CONTROL	COM/IND ACCESS	PRK.G. REST.	

OP 6710

BALTIMORE COUNTY

UNASSIGNED

NOW

CO 7129

TIMBERSHED CT

07129 (98)

SHA 51.3 - 8 Revised
4.83

MARYLAND STATE HIGHWAY ADMINISTRATION

A12-2

ROAD INVENTORY SHEET

Party Chief BB
Recorder DR
Assistant CB
Map No./Dir. A-12 /NE
State Coordinates 890-655

Road No. OP 6711
Road Name (No Name)
County Balt. Co
Date 5/29/91
Sheet No. 1 OF 1

TRAFFIC CODES

TRAFFIC CONTROLS: STOP SIGN=SS, TRAFFIC LIGHT=T.L., FLASHING RED BALL=F.R.

TRAFFIC CODES

PARKING RESTRICTIONS: A.M. PEAK, P.M. PEAK, A.M./P.M. PEAK, NO PARKING ANYTIME=N.P., COMM/IND. ACCESS=E

SYSTEM				TRAFFIC		LINE DIAGRAM	TRAFFIC			PAVEMENT DATA
FED. AID.	FUNCT CLASS.	HWY. SYS.	HPMS SAMPLE	PRK.G. REST.	COM/IND. ACCESS		CONTROL	COM/IND. ACCESS	PRK.G. REST.	
						XXXX				
						Road 6 12 End				
						↑75' 0 05				18' I
						middletown Rd				
						Co 0 00 70				
						Makeswadth Rd 75				
						Co				

NON FIA
Rural Local

SYSTEM				TRAFFIC		LINE DIAGRAM	TRAFFIC				PAVEMENT DATA
FED. AID.	FUNCT. CLASS.	HWY. SYS.	HPMS SAMPLE	PRK.G. REST.	COM/IND ACCESS		CONTROL	COM/IND ACCESS	PRK.G. REST.		

SHA 51.3 - 8 Revised 4.83

A12-3

MARYLAND STATE HIGHWAY ADMINISTRATION

ROAD INVENTORY SHEET

Party Chief BB
Recorder DR
Assistant CB
Map No./Dir. A12 / NE
State Coordinates 890-655

Road No. OP 6T72
Road Name (No Name)
County Balt Co
Date 5/29/91
Sheet No. 1 OF 1

TRAFFIC CODES
TRAFFIC CONTROLS: STOP SIGN=S.S., TRAFFIC LIGHT=T.L., FLASHING RED BALL=F.R.

TRAFFIC CODES
PARKING RESTRICTIONS: A.M. PEAK, P.M. PEAK, A.M./P.M. PEAK, NO PARKING ANYTIME=N.P., COMM/IND. ACCESS=E

SYSTEM: FED. AID.	FUNCT. CLASS.	HWY. SYS.	HPMS SAMPLE	TRAFFIC: PRKG. REST.	COM/IND. ACCESS	LINE DIAGRAM	TRAFFIC: CONTROL	COM/IND. ACCESS	PRKG. REST.	PAVEMENT DATA
NON F/A	Rural Local					XXXX Road 0.16 End ℄30' 0.08 Middletown Rd Co 0.00 70				18' I

SYSTEM				TRAFFIC		LINE DIAGRAM	TRAFFIC				PAVEMENT DATA
FED. AID.	FUNCT. CLASS.	HWY. SYS.	HPMS SAMPLE	PRK.G. REST.	COM/IND ACCESS		CONTROL	COM/IND ACCESS	PRK.G. REST.		

SHA 51.3 - 8 Revised
4.83

MARYLAND STATE HIGHWAY ADMINISTRATION

A12-4

ROAD INVENTORY SHEET

Party Chief BB
Recorder DR
Assistant CB.
Map No./Dir. A-12 / S
State Coordinates 895-664

Road No. OP 6713
Road Name (No Name)
County Balt. Co
Date 5/29/91
Sheet No. 1 OF 1

SYSTEM: FED. AID. | FUNCT CLASS. | HWY. SYS. | HPMS SAMPLE
TRAFFIC: PRKG. REST. | COM/IND. ACCESS

LINE DIAGRAM

TRAFFIC: CONTROL | COM/IND. ACCESS | PRKG. REST.

PAVEMENT DATA

Road 0.05 End

16' I

Stables Church Rd
CO 0.00 64

TRAFFIC CODES

TRAFFIC CONTROLS: STOP SIGN=SS, TRAFFIC LIGHT=T.L., FLASHING RED BALL=F.R.

TRAFFIC CODES

PARKING RESTRICTIONS: A.M. PEAK, P.M. PEAK, A.M./P.M. PEAK, NO PARKING ANYTIME=N.P., COMM/IND. ACCESS=E

APD FLA Rural Local

SYSTEM				TRAFFIC		LINE DIAGRAM	TRAFFIC			PAVEMENT DATA
FED. AID.	FUNCT. CLASS.	HWY. SYS.	HPMS SAMPLE	PRK.G. REST.	COM/IND ACCESS		CONTROL	COM/IND ACCESS	PRK.G. REST.	

SHA 51.3 - 8 Revised
4.83

A12-5

MARYLAND STATE HIGHWAY ADMINISTRATION

ROAD INVENTORY SHEET

Party Chief: BB
Recorder: DR
Assistant: CB
Map No./Dir.: A12 / S
State Coordinates: 895-664

Road No.: OP 6714
Road Name: (No Name)
County: Balt. Co
Date: 5/29/91
Sheet No.: 1 OF 1

TRAFFIC CODES
TRAFFIC CONTROLS: STOP SIGN=S.S., TRAFFIC LIGHT=T.L., FLASHING RED BALL=F.R.

TRAFFIC CODES
PARKING RESTRICTIONS: A.M. PEAK, P.M. PEAK, A.M./P.M. PEAK, NO PARKING ANYTIME=N.P., COMM/IND. ACCESS=E

SYSTEM: FED. AID.	SYSTEM: FUNCT CLASS.	SYSTEM: HWY. SYS.	SYSTEM: HPMS SAMPLE	TRAFFIC: PRKG. REST.	TRAFFIC: COM/IND. ACCESS	LINE DIAGRAM	TRAFFIC: CONTROL	TRAFFIC: COM/IND. ACCESS	TRAFFIC: PRKG. REST.	PAVEMENT DATA
NON FIA	Rural Local					Road 0.09 End				
										16' I
						Stablers Church Rd				
						Co 0.00 64				

SYSTEM				TRAFFIC		LINE DIAGRAM	TRAFFIC			PAVEMENT DATA
FED. AID.	FUNCT. CLASS.	HWY. SYS.	HPMS SAMPLE	PRK.G. REST.	COM/IND ACCESS		CONTROL	COM/IND ACCESS	PRK.G. REST.	

SHA 51.3 - 8 Revised
4.83

A12-6

MARYLAND STATE HIGHWAY ADMINISTRATION

ROAD INVENTORY SHEET

Party Chief BB
Recorder DR
Assistant CB
Map No./Dir. A-12 /S
State Coordinates 895-664

Road No. OP 6915
Road Name (No Name)
County Balt Co
Date 5/29/91
Sheet No. 1 OF 1

TRAFFIC CODES
TRAFFIC CONTROLS: STOP SIGN=S.S., TRAFFIC LIGHT=T.L., FLASHING RED BALL=F.R.

TRAFFIC CODES
PARKING RESTRICTIONS: A.M. PEAK, P.M. PEAK, A.M./P.M. PEAK, NO PARKING ANYTIME=N.P., COMM/IND. ACCESS=E

SYSTEM: FED. AID.	SYSTEM: FUNCT. CLASS.	SYSTEM: HWY. SYS.	SYSTEM: HPMS SAMPLE	TRAFFIC: PRKG. REST.	TRAFFIC: COM/IND. ACCESS	LINE DIAGRAM	TRAFFIC: CONTROL	TRAFFIC: COM/IND. ACCESS	TRAFFIC: PRKG. REST.	PAVEMENT DATA
						Private Drive				
						Road 0 11 End				
NON F/A	Rural Local					↑45' 0 10				
										18' I
						Stablers Church Rd				
						Co 0 00 64				

SYSTEM				TRAFFIC		LINE DIAGRAM	TRAFFIC				PAVEMENT DATA
FED. AID.	FUNCT. CLASS.	HWY. SYS.	HPMS SAMPLE	PRK'G. REST.	COM/IND ACCESS		CONTROL	COM/IND ACCESS	PRK'G. REST.		

SHA 51.3 - 8 Revised
4.83

MARYLAND STATE HIGHWAY ADMINISTRATION

A12-7

ROAD INVENTORY SHEET

Party Chief BB
Recorder DR
Assistant CB
Map No./Dir. A12 / N
State Coordinates 894-664

Road No. OP6716
Road Name (No Name)
County Balt. Co
Date 5/29/91
Sheet No. 1 OF 1

SYSTEM: FED. AID. | FUNCT CLASS. | HWY. SYS. | HPMS SAMPLE
TRAFFIC: PKG. REST. | COM/IND. ACCESS

LINE DIAGRAM

TRAFFIC: CONTROL | COM/IND. ACCESS | PKG. REST.
PAVEMENT DATA

D E
CUL 0 30 SAC.

PT
90°
PC 0 28

0 24

0 22 PT
40°
PC 0 16

↑30° 0 08

16' I

Stablers Church Rd
Ct 0 00 64

TRAFFIC CODES
TRAFFIC CONTROLS: STOP SIGN=SS, TRAFFIC LIGHT=T.L., FLASHING RED BALL=F.R.

TRAFFIC CODES
PARKING RESTRICTIONS: A.M. PEAK, P.M. PEAK, A.M./P.M. PEAK, NO PARKING ANYTIME=N.P., COMM/IND. ACCESS=E

RDD FLA Rural Local

SYSTEM				TRAFFIC		LINE DIAGRAM	TRAFFIC				PAVEMENT DATA
FED. AID.	FUNCT. CLASS.	HWY. SYS.	HPMS SAMPLE	PRK.G. REST.	COM/IND ACCESS		CONTROL	COM/IND ACCESS	PRK.G. REST.		

SHA 51.3 - 8 Revised
4.83

A12-8

MARYLAND STATE HIGHWAY ADMINISTRATION

ROAD INVENTORY SHEET

Party Chief BB
Recorder DR
Assistant CB
Map No./Dir. A12 / N
State Coordinates 894-664

Road No. OP 6717
Road Name (No Name)
County Balt. Co
Date 5/29/91
Sheet No. 1 OF 1

SYSTEM				TRAFFIC		LINE DIAGRAM	TRAFFIC			PAVEMENT DATA
FED. AID.	FUNCT CLASS.	HWY. SYS.	HPMS SAMPLE	PRKG. REST.	COM/IND. ACCESS		CONTROL	COM/IND. ACCESS	PRKG. REST.	
						D E				
						CUL 0 32 SAC				
										17'F
						0 13 PT				
						45°				
						0 10 PC				
										17'H
										I C-C
						Stablers Church Rd				
						Co 0 00 64				

TRAFFIC CODES
TRAFFIC CONTROLS: STOP SIGN=SS, TRAFFIC LIGHT=T.L., FLASHING RED BALL=F.R.

TRAFFIC CODES
PARKING RESTRICTIONS: A.M. PEAK, P.M. PEAK, A.M./P.M. PEAK, NO PARKING ANYTIME=N.P., COMM/IND. ACCESS=E

Non Fed Aid
Rural Local

SYSTEM				TRAFFIC		LINE DIAGRAM	TRAFFIC				PAVEMENT DATA
FED. AID.	FUNCT. CLASS.	HWY. SYS.	HPMS SAMPLE	PRK'G. REST.	COM/IND ACCESS		CONTROL	COM/IND ACCESS	PRK'G. REST.		

SHA 51.3 - 8 Revised
4.83

A12-9

MARYLAND STATE HIGHWAY ADMINISTRATION

ROAD INVENTORY SHEET

Party Chief BB
Recorder DB
Assistant CB
Map No./Dir. A12 / S
State Coordinates 893-664

Road No. OP 6718
Road Name (No Name)
County Balt Co
Date 5/29/91
Sheet No. 1 OF 1

TRAFFIC CODES

TRAFFIC CONTROLS: STOP SIGN=SS, TRAFFIC LIGHT=T.L., FLASHING RED BALL=F.R.

TRAFFIC CODES

PARKING RESTRICTIONS: A.M. PEAK, P.M. PEAK, A.M./P.M. PEAK, NO PARKING ANYTIME=N.P., COMM/IND. ACCESS=E

SYSTEM				TRAFFIC		LINE DIAGRAM	TRAFFIC			PAVEMENT DATA
FED. AID.	FUNCT CLASS.	HWY. SYS.	HPMS SAMPLE	PRKG. REST.	COM/IND. ACCESS		CONTROL	COM/IND. ACCESS	PRKG. REST.	
						Road 0 14 End				
						PT 0 10				
						110'				
						PC 0 06				
						0 03 PT 90'				
						0 01 PC				16' I
						Stablers Church Rd Co 0 00 64				

DOD FLA Rural Local

SYSTEM				TRAFFIC		LINE DIAGRAM	TRAFFIC				PAVEMENT DATA
FED. AID.	FUNCT. CLASS.	HWY. SYS.	HPMS SAMPLE	PRKG. REST.	COM/IND ACCESS		CONTROL	COM/IND ACCESS	PRKG. REST.		

SHA 51.3 - 8 Revised
4.83

MARYLAND STATE HIGHWAY ADMINISTRATION

ROAD INVENTORY SHEET

Party Chief BB
Recorder DR
Assistant CB
Map No./Dir. A-12 / W
State Coordinates 678-900

Road No. OP 6719 (Private Dr)
Road Name Bee Tree Mill (Private Dr)
County Baltimore Co
Date 5/29/91
Sheet No. 1 OF 1

SYSTEM: FED. AID. | FUNCT. CLASS. | HWY. SYS. | HPMS SAMPLE
TRAFFIC: PRKG. REST. | COM/IND. ACCESS

LINE DIAGRAM

TRAFFIC: CONTROL | COM/IND. ACCESS | PRKG. REST.
PAVEMENT DATA

TRAFFIC CODES
TRAFFIC CONTROLS: STOP SIGN=SS, TRAFFIC LIGHT=T.L., FLASHING RED BALL=F.R.

TRAFFIC CODES
PARKING RESTRICTIONS: A.M. PEAK, P.M. PEAK, A.M./P.M. PEAK, NO PARKING ANYTIME=N.P., COMM/IND. ACCESS=E

D E
CUL 0 11 SAC
PT 0 05
90
PC 0 03
0 01 90°
YORK RD
MD 0 00 45
SS
16' I
ADD FLH Rural Coll

SYSTEM				TRAFFIC		LINE DIAGRAM	TRAFFIC			PAVEMENT DATA
FED. AID.	FUNCT. CLASS.	HWY. SYS.	HPMS SAMPLE	PRK.G. REST.	COM/IND ACCESS		CONTROL	COM/IND ACCESS	PRK.G. REST.	

SHA 51.3 - 8 Revised
4.83

MARYLAND STATE HIGHWAY ADMINISTRATION

A12-19

ROAD INVENTORY SHEET

Party Chief BB
Recorder DR
Assistant CB
Map No./Dir. A12 / N
State Coordinates 887-663

Road No. OP 6720
Road Name (No Name)
County Balt. Co.
Date 5/29/91
Sheet No. 1 OF 1

TRAFFIC CODES

TRAFFIC CONTROLS: STOP SIGN=SS, TRAFFIC LIGHT=T.L., FLASHING RED BALL=F.R.

TRAFFIC CODES

PARKING RESTRICTIONS: A.M. PEAK, P.M. PEAK, A.M./P.M. PEAK, NO PARKING ANYTIME=N.P., COMM/IND. ACCESS=E

SYSTEM				TRAFFIC		LINE DIAGRAM	TRAFFIC			PAVEMENT DATA
FED. AID.	FUNCT CLASS.	HWY. SYS.	HPMS SAMPLE	PRK.G. REST.	COM/IND. ACCESS		CONTROL	COM/IND. ACCESS	PRK.G. REST.	
						Private Drive				12' I
						Road 0 25 End				
						0 17 30°				17' I
						Bayville Rd Co 0 00 68				

ADD FHA Rural Local

SYSTEM				TRAFFIC		LINE DIAGRAM	TRAFFIC			PAVEMENT DATA
FED. AID.	FUNCT. CLASS.	HWY. SYS.	HPMS SAMPLE	PRK.G. REST.	COM/IND ACCESS		CONTROL	COM/IND ACCESS	PRK.G. REST.	

SHA 51.3 - 8 Revised
4.83

A12-20

MARYLAND STATE HIGHWAY ADMINISTRATION

ROAD INVENTORY SHEET

Party Chief: BB
Recorder: DR
Assistant: CB
Map No./Dir.: A12 /N
State Coordinates: 889-663

Road No.: OP 6721
Road Name: (No Name)
County: Balt. Co
Date: 5/29/91
Sheet No.: 1 OF 1

TRAFFIC CODES
TRAFFIC CONTROLS: STOP SIGN=S.S., TRAFFIC LIGHT=T.L., FLASHING RED BALL=F.R.

TRAFFIC CODES
PARKING RESTRICTIONS: A.M. PEAK, P.M. PEAK, A.M./P.M. PEAK, NO PARKING ANYTIME=N.P., COMM/IND. ACCESS=E

SYSTEM: FED. AID.	SYSTEM: FUNCT. CLASS.	SYSTEM: HWY. SYS.	SYSTEM: HPMS SAMPLE	TRAFFIC: PRKG. REST.	TRAFFIC: COM/IND. ACCESS	LINE DIAGRAM	TRAFFIC: CONTROL	TRAFFIC: COM/IND. ACCESS	TRAFFIC: PRKG. REST.	PAVEMENT DATA
NON FIA	Rural Local					Proposed Ahead				
						Road 0 14 End				
						0 08 Proposed				
						0 03 Sign: Private Road				14' E
						Rayville Rd				
						Co 0 00 68				

SYSTEM				TRAFFIC		LINE DIAGRAM	TRAFFIC			PAVEMENT DATA
FED. AID.	FUNCT. CLASS.	HWY. SYS.	HPMS SAMPLE	PRK.G. REST.	COM/IND ACCESS		CONTROL	COM/IND ACCESS	PRK.G. REST.	

SHA 51.3 - 8 Revised
4.83

MARYLAND STATE HIGHWAY ADMINISTRATION

A12-24

ROAD INVENTORY SHEET

Party Chief BB
Recorder DR
Assistant CB
Map No./Dir. A-12 / NW
State Coordinates 879-670

Road No. OP 6722
Road Name (No Name)
County Balt. Co
Date 5/29/91
Sheet No. 1 OF 1

SYSTEM				TRAFFIC		LINE DIAGRAM	TRAFFIC			PAVEMENT DATA
FED. AID.	FUNCT CLASS.	HWY. SYS.	HPMS SAMPLE	PRK.G. REST.	COM/IND. ACCESS		CONTROL	COM/IND. ACCESS	PRK.G. REST.	

TRAFFIC CODES

TRAFFIC CONTROLS: STOP SIGN=SS, TRAFFIC LIGHT=T.L., FLASHING RED BALL=F.R.

TRAFFIC CODES

PARKING RESTRICTIONS: A.M. PEAK, P.M. PEAK, A.M./P.M. PEAK, NO PARKING ANYTIME=N.P., COMM/IND. ACCESS=E

100 FT Rural Local

Private Drive

Road 0 23 End

0 12 30

0 02 Sign: Private Drive

14' I

Freeland Rd

Co 0 00 44

SYSTEM				TRAFFIC		LINE DIAGRAM	TRAFFIC			PAVEMENT DATA
FED. AID.	FUNCT. CLASS.	HWY. SYS.	HPMS SAMPLE	PRK'G. REST.	COM/IND ACCESS		CONTROL	COM/IND ACCESS	PRK'G. REST.	

SHA 51.3 - 8 Revised
4.83

MARYLAND STATE HIGHWAY ADMINISTRATION

A12-26

ROAD INVENTORY SHEET

Party Chief BB
Recorder DR
Assistant CB
Map No./Dir. A-12 / S
State Coordinates 863 - 6168

Road No. OP 6723
Road Name (No Name)
County Balt. Co
Date 5/29/91
Sheet No. 1 OF 1

SYSTEM				TRAFFIC		LINE DIAGRAM	TRAFFIC			PAVEMENT DATA
FED. AID.	FUNCT CLASS.	HWY. SYS.	HPMS SAMPLE	PRK.G. REST.	COM/IND. ACCESS		CONTROL	COM/IND. ACCESS	PRK.G. REST.	
						Private Dr				
						Road 0 27 End				
						PT 0 25				
						90°				
						PC 0 18				
						0 12 45°S				
						70 0 07				
						Rockdale Rd				10' E
						Co 0 00 26				

TRAFFIC CODES

TRAFFIC CONTROLS: STOP SIGN=SS, TRAFFIC LIGHT=T.L., FLASHING RED BALL=F.R.

TRAFFIC CODES

PARKING RESTRICTIONS: A.M. PEAK, P.M. PEAK, A.M./P.M. PEAK, NO PARKING ANYTIME=N.P., COMM/IND. ACCESS=E

200 FLR Rural Local

SYSTEM				TRAFFIC		LINE DIAGRAM	TRAFFIC			PAVEMENT DATA
FED. AID.	FUNCT. CLASS.	HWY. SYS.	HPMS SAMPLE	PRK.G. REST.	COM/IND ACCESS		CONTROL	COM/IND ACCESS	PRK.G. REST.	

SHA 51.3 - 8 Revised
4.83

MARYLAND STATE HIGHWAY ADMINISTRATION

ROAD INVENTORY SHEET

Party Chief _____
Recorder _____
Assistant _____
Map No./Dir. 1
State Coordinates _____

Road No. OP 6724
Road Name (Chamaral Ct)
County Baltimore
Date 3-21-90
Sheet No. 1 OF 1

SYSTEM				TRAFFIC		LINE DIAGRAM	TRAFFIC			PAVEMENT DATA
FED. AID.	FUNCT CLASS.	HWY. SYS.	HPMS SAMPLE	PRKG. REST.	COM/IND. ACCESS		CONTROL	COM/IND. ACCESS	PRKG. REST.	
						See Inventory of Co 7143				

TRAFFIC CODES

TRAFFIC CONTROLS: STOP SIGN=SS,
TRAFFIC LIGHT=T.L.,
FLASHING RED BALL=F.R.

TRAFFIC CODES

PARKING RESTRICTIONS: A.M. PEAK,
P.M. PEAK, A.M./P.M. PEAK, NO PARKING
ANYTIME=N.P., COMM/IND. ACCESS=E

SYSTEM				TRAFFIC		LINE DIAGRAM	TRAFFIC			PAVEMENT DATA
FED. AID.	FUNCT. CLASS.	HWY. SYS.	HPMS SAMPLE	PRKG. REST.	COM/IND ACCESS		CONTROL	COM/IND ACCESS	PRKG. REST.	

SHA 51.3 - 8 Revised
4.83

MARYLAND STATE HIGHWAY ADMINISTRATION

ROAD INVENTORY SHEET

Party Chief _____
Recorder _____
Assistant _____
Map No./Dir. 1
State Coordinates _____

Road No. OP 6725
Road Name Hunters Run Dr
County Baltimore
Date 2-17-89
Sheet No. 1 OF 1

SYSTEM				TRAFFIC		LINE DIAGRAM	TRAFFIC			PAVEMENT DATA
FED. AID.	FUNCT. CLASS.	HWY. SYS.	HPMS SAMPLE	PRKG. REST.	COM/IND. ACCESS		CONTROL	COM/IND. ACCESS	PRKG. REST.	

~~See Inventory of Co 6982~~

Unassigned

Now Pt

SEE Co 6982

92-62

TRAFFIC CODES

TRAFFIC CONTROLS: STOP SIGN=S.S., TRAFFIC LIGHT=T.L., FLASHING RED BALL=F.R.

TRAFFIC CODES

PARKING RESTRICTIONS: A.M. PEAK, P.M. PEAK, A.M./P.M. PEAK, NO PARKING ANYTIME=N.P., COMM/IND. ACCESS=E

SYSTEM				TRAFFIC		LINE DIAGRAM	TRAFFIC			PAVEMENT DATA
FED. AID.	FUNCT. CLASS.	HWY. SYS.	HPMS SAMPLE	PRK.G. REST.	COM/IND ACCESS		CONTROL	COM/IND ACCESS	PRK.G. REST.	

SHA 51.3 - 8 Revised
4.83

MARYLAND STATE HIGHWAY ADMINISTRATION

B12 - 1

ROAD INVENTORY SHEET

Party Chief BB
Recorder DB
Assistant
Map No./Dir. B-12 / SE
State Coordinates 849 - 612

Road No. OP 6726
Road Name Cliff Sullivan Rd
County Balt. Co.
Date 5/30/91
Sheet No. 1 OF 1

TRAFFIC CODES
TRAFFIC CONTROLS: STOP SIGN=SS, TRAFFIC LIGHT=T.L., FLASHING RED BALL=F.R.

TRAFFIC CODES
PARKING RESTRICTIONS: A.M. PEAK, P.M. PEAK, A.M./P.M. PEAK, NO PARKING ANYTIME=N.P., COMM/IND. ACCESS=E

SYSTEM				TRAFFIC		LINE DIAGRAM	TRAFFIC			PAVEMENT DATA
FED. AID.	FUNCT CLASS.	HWY. SYS.	HPMS SAMPLE	PRKG. REST.	COM/IND. ACCESS		CONTROL	COM/IND. ACCESS	PRKG. REST.	
						Entrance to Hollabrook Hollow Farm				
						Ga D 58 te				
						↑90° D 32				
						D 30 90°				12' F
						D 26				
						Sign: Railroad Crossing D 12				
						Western Maryland Railroad D 10				
						D 08 Sign: Railroad Crossing				
										10' E
						Old Hanover Rd				
						Co D 00 186				

DOT FHA Rural Local

SYSTEM				TRAFFIC		LINE DIAGRAM	TRAFFIC			PAVEMENT DATA
FED. AID.	FUNCT. CLASS.	HWY. SYS.	HPMS SAMPLE	PRK.G. REST.	COM/IND ACCESS		CONTROL	COM/IND ACCESS	PRK.G. REST.	

SHA 51.3 - 8 Revised
4.83

MARYLAND STATE HIGHWAY ADMINISTRATION

B12-3

ROAD INVENTORY SHEET

Party Chief: BB
Recorder: DR
Assistant:
Map No./Dir.: B12 /N
State Coordinates: 888-614

Road No.: OP 6727
Road Name: (No Name)
County: Baltimore Co.
Date: 5/30/91
Sheet No.: 1 OF 1

TRAFFIC CODES
TRAFFIC CONTROLS: STOP SIGN=S.S., TRAFFIC LIGHT=T.L., FLASHING RED BALL=F.R.

TRAFFIC CODES
PARKING RESTRICTIONS: A.M. PEAK, P.M. PEAK, A.M./P.M. PEAK, NO PARKING ANYTIME=N.P., COMM/IND. ACCESS=E

SYSTEM: FED. AID.	SYSTEM: FUNCT CLASS.	SYSTEM: HWY. SYS.	SYSTEM: HPMS SAMPLE	TRAFFIC: PRKG. REST.	TRAFFIC: COM/IND. ACCESS	LINE DIAGRAM	TRAFFIC: CONTROL	TRAFFIC: COM/IND. ACCESS	TRAFFIC: PRKG. REST.	PAVEMENT DATA
						De				
						Cul 0 24 Sac				
Non F/A	Rural Local									
						0 07 PT				
						30'				
						0 03 PC				18'I
						Western Run Rd				
						Co 0 00 195				

SYSTEM				TRAFFIC		LINE DIAGRAM	TRAFFIC				PAVEMENT DATA
FED. AID.	FUNCT. CLASS.	HWY. SYS.	HPMS SAMPLE	PRK'G. REST.	COM/IND ACCESS		CONTROL	COM/IND ACCESS	PRK'G. REST.		

SHA 51.3 - 8 Revised
4.83

MARYLAND STATE HIGHWAY ADMINISTRATION

ROAD INVENTORY SHEET

Party Chief _____
Recorder _____
Assistant _____
Map No./Dir. 1
State Coordinates _____

Road No. OP 6728
Road Name Westcroft CT
County Baltimore
Date 2/3/95
Sheet No. 1 OF 1

SYSTEM				TRAFFIC		LINE DIAGRAM	TRAFFIC			PAVEMENT DATA
FED. AID.	FUNCT CLASS.	HWY. SYS.	HPMS SAMPLE	PRK.G. REST.	COM/IND. ACCESS		CONTROL	COM/IND. ACCESS	PRK.G. REST.	
						Unassigned Now All Co 7673 94-107 Co				

TRAFFIC CODES

TRAFFIC CONTROLS: STOP SIGN=SS,
TRAFFIC LIGHT=T.L.,
FLASHING RED BALL=F.R.

TRAFFIC CODES

PARKING RESTRICTIONS: A.M. PEAK,
P.M. PEAK, A.M./P.M. PEAK, NO PARKING
ANYTIME=N.P., COMM/IND. ACCESS=E

SYSTEM				TRAFFIC		LINE DIAGRAM	TRAFFIC				PAVEMENT DATA
FED. AID.	FUNCT. CLASS.	HWY. SYS.	HPMS SAMPLE	PRKG. REST.	COM/IND ACCESS		CONTROL	COM/IND ACCESS	PRKG. REST.		

SHA 51.3 - 8 Revised
4.83

B12-5

MARYLAND STATE HIGHWAY ADMINISTRATION

ROAD INVENTORY SHEET

Party Chief	BB	Road No.	OP 6729
Recorder	DR	Road Name	(No Name)
Assistant		County	Balt. Co
Map No./Dir.	B-12 / E	Date	5/31/91
State Coordinates	884-604	Sheet No.	1 OF 1

TRAFFIC CODES
TRAFFIC CONTROLS: STOP SIGN=S.S., TRAFFIC LIGHT=T.L., FLASHING RED BALL=F.R.

TRAFFIC CODES
PARKING RESTRICTIONS: A.M. PEAK, P.M. PEAK, A.M./P.M. PEAK, NO PARKING ANYTIME=N.P., COMM/IND. ACCESS=E

SYSTEM: FED. AID.	SYSTEM: FUNCT CLASS.	SYSTEM: HWY. SYS.	SYSTEM: HPMS SAMPLE	TRAFFIC: PRKG. REST.	TRAFFIC: COM/IND. ACCESS	LINE DIAGRAM	TRAFFIC: CONTROL	TRAFFIC: COM/IND. ACCESS	TRAFFIC: PRKG. REST.	PAVEMENT DATA
N&N F/A	Rural Local									
						De				
						Cul 0 17 Sac				
						PT 0 13				
						45'				
						PRC 0 07 PRC				
						30'				18' I
						0 01 PC				
						Falls Rd				
						MD 0 00 25	SS			

SYSTEM				TRAFFIC		LINE DIAGRAM	TRAFFIC				PAVEMENT DATA
FED. AID.	FUNCT. CLASS.	HWY. SYS.	HPMS SAMPLE	PRK.G. REST.	COM/IND ACCESS		CONTROL	COM/IND ACCESS	PRK.G. REST.		

SHA 51.3 - 8 Revised
4.83

B12-8

MARYLAND STATE HIGHWAY ADMINISTRATION

ROAD INVENTORY SHEET

Party Chief BB
Recorder DR
Assistant
Map No./Dir. B12 / E
State Coordinates 893-596

Road No. OP 6730
Road Name (No Name)
County Baltimore Co
Date 6/3/91
Sheet No. 1 OF 1

SYSTEM				TRAFFIC		LINE DIAGRAM	TRAFFIC			PAVEMENT DATA
FED. AID.	FUNCT CLASS.	HWY. SYS.	HPMS SAMPLE	PRKG. REST.	COM/IND. ACCESS		CONTROL	COM/IND. ACCESS	PRKG. REST.	

SYSTEM				TRAFFIC		LINE DIAGRAM	TRAFFIC				PAVEMENT DATA
FED. AID.	FUNCT. CLASS.	HWY. SYS.	HPMS SAMPLE	PRK'G. REST.	COM/IND ACCESS		CONTROL	COM/IND ACCESS	PRK'G. REST.		

SHA 51.3 - 8 Revised
4.83

MARYLAND STATE HIGHWAY ADMINISTRATION

ROAD INVENTORY SHEET

Party Chief _____
Recorder _____
Assistant _____
Map No./Dir. 1
State Coordinates _____

Road No. OP 6731
Road Name Laurelford CT
County Baltimore
Date 6/3/91
Sheet No. 1 OF 1

SYSTEM				TRAFFIC		LINE DIAGRAM	TRAFFIC			PAVEMENT DATA
FED. AID.	FUNCT CLASS.	HWY. SYS.	HPMS SAMPLE	PRK.G. REST.	COM/IND. ACCESS		CONTROL	COM/IND. ACCESS	PRK.G. REST.	
						Unassigned See Inventory of Co 7354 91-124				

TRAFFIC CODES

TRAFFIC CONTROLS: STOP SIGN=SS, TRAFFIC LIGHT=T.L., FLASHING RED BALL=F.R.

TRAFFIC CODES

PARKING RESTRICTIONS: A.M. PEAK, P.M. PEAK, A.M./P.M. PEAK, NO PARKING ANYTIME=N.P., COMM/IND. ACCESS=E

SYSTEM				TRAFFIC		LINE DIAGRAM	TRAFFIC				PAVEMENT DATA
FED. AID.	FUNCT. CLASS.	HWY. SYS.	HPMS SAMPLE	PRKG. REST.	COM/IND ACCESS		CONTROL	COM/IND ACCESS	PRKG. REST.		

SHA 51.3 - 8 Revised
4.83

MARYLAND STATE HIGHWAY ADMINISTRATION

B12 - 11

ROAD INVENTORY SHEET

Party Chief BB
Recorder DB
Assistant
Map No./Dir. B12 / S
State Coordinates 597 - 600

Road No. OP 6732
Road Name Lakefront Dr
County Baltimore Co
Date 6/3/91
Sheet No. 1 OF 1

TRAFFIC CODES
TRAFFIC CONTROLS: STOP SIGN=SS, TRAFFIC LIGHT=T.L., FLASHING RED BALL=F.R.

TRAFFIC CODES
PARKING RESTRICTIONS: A.M. PEAK, P.M. PEAK, A.M./P.M. PEAK, NO PARKING ANYTIME=N.P., COMM/IND. ACCESS=E

SYSTEM				TRAFFIC		LINE DIAGRAM	TRAFFIC			PAVEMENT DATA
FED. AID.	FUNCT CLASS.	HWY. SYS.	HPMS SAMPLE	PKG. REST.	COM/IND. ACCESS		CONTROL	COM/IND. ACCESS	PKG. REST.	
						Ent to Loading Docks				
						Golden West Dr				
						0 28 CO 6485				
									← Parking	
						0 22 to Parking 90°	SS	E		
				← Pkg		0 21				
						0 19 to Parking		E		
						90° 0 18	SS			
				← Pkg		0 16				
				← Pkg		0 13 to Parking		E		
				← Pkg		0 10			← Pkg	
						0 07				
				E		to Parking 0 01 to Parking		E		28' I
										J-C-C
						Beaver Dam Rd				2 UML
						Co 0 00 434	SS			

SYSTEM				TRAFFIC		LINE DIAGRAM	TRAFFIC			PAVEMENT DATA
FED. AID.	FUNCT. CLASS.	HWY. SYS.	HPMS SAMPLE	PRK.G. REST.	COM/IND ACCESS		CONTROL	COM/IND ACCESS	PRK.G. REST.	

OP 6733

BALTIMORE COUNTY

UNASSIGNED

NOW PART OF

CO 7350

WALNUTWOOD RD

99-7350 CO

SHA 51.3 - 8 Revised
4.83

MARYLAND STATE HIGHWAY ADMINISTRATION

ROAD INVENTORY SHEET

Party Chief _____
Recorder _____
Assistant _____
Map No./Dir. 1
State Coordinates _____

Road No. OP 6734
Road Name SILVER MAPLE CT
County BALTIMORE
Date 5/31/91
Sheet No. _____ OF _____

TRAFFIC CODES
TRAFFIC CONTROLS: STOP SIGN=SS, TRAFFIC LIGHT=T.L., FLASHING RED BALL=F.R.

TRAFFIC CODES
PARKING RESTRICTIONS: A.M. PEAK, P.M. PEAK, A.M./P.M. PEAK, NO PARKING ANYTIME=N.P., COMM/IND. ACCESS=E

SYSTEM				TRAFFIC		LINE DIAGRAM	TRAFFIC			PAVEMENT DATA
FED. AID.	FUNCT CLASS.	HWY. SYS.	HPMS SAMPLE	PRK.G. REST.	COM/IND. ACCESS		CONTROL	COM/IND. ACCESS	PRK.G. REST.	
						See Inventory of Co 7445 91-106 Unassigned Now A19 Co 7445 92-66				


SYSTEM
FED. AID.
FUNCT. CLASS.
HWY. SYS.
HPMS SAMPLE
TRAFFIC
PRK'G. REST.
COM/IND ACCESS
LINE DIAGRAM
TRAFFIC
CONTROL
COM/IND ACCESS
PRK'G. REST.
PAVEMENT DATA

SHA 51.3 - 8 Revised
4.83

MARYLAND STATE HIGHWAY ADMINISTRATION

ROAD INVENTORY SHEET

Party Chief _____
Recorder _____
Assistant _____
Map No./Dir. 1
State Coordinates _____

Road No. OP 6735
Road Name WINELEAF CT
County BALTIMORE
Date 5/31/91
Sheet No. _____ OF _____

SYSTEM				TRAFFIC		LINE DIAGRAM	TRAFFIC			PAVEMENT DATA
FED. AID.	FUNCT CLASS.	HWY. SYS.	HPMS SAMPLE	PRKG. REST.	COM/IND. ACCESS		CONTROL	COM/IND. ACCESS	PRKG. REST.	
						Unassigned now all Co 7447 91-108				

TRAFFIC CODES

TRAFFIC CONTROLS: STOP SIGN=S.S.,
TRAFFIC LIGHT=T.L.,
FLASHING RED BALL=F.R.

TRAFFIC CODES

PARKING RESTRICTIONS: A.M. PEAK,
P.M. PEAK, A.M./P.M. PEAK, NO PARKING
ANYTIME=N.P., COMM/IND. ACCESS=E

SYSTEM				TRAFFIC		LINE DIAGRAM	TRAFFIC				PAVEMENT DATA
FED. AID.	FUNCT. CLASS.	HWY. SYS.	HPMS SAMPLE	PRK'G. REST.	COM/IND ACCESS		CONTROL	COM/IND ACCESS	PRK'G. REST.		

SHA 51.3 - 8 Revised
4.83

MARYLAND STATE HIGHWAY ADMINISTRATION

ROAD INVENTORY SHEET

Party Chief _____
Recorder _____
Assistant _____
Map No./Dir. 1
State Coordinates _____

Road No. OP 6736
Road Name (Berrycrest Ct)
County BALTIMORE
Date 5/31/91
Sheet No. 1 OF 1

SYSTEM				TRAFFIC		LINE DIAGRAM	TRAFFIC			PAVEMENT DATA
FED. AID.	FUNCT CLASS.	HWY. SYS.	HPMS SAMPLE	PRK.G. REST.	COM/IND. ACCESS		CONTROL	COM/IND. ACCESS	PRK.G. REST.	

Unassigned.
See Inventory
of Co 7351
91-109

TRAFFIC CODES

TRAFFIC CONTROLS: STOP SIGN=SS, TRAFFIC LIGHT=T.L., FLASHING RED BALL=F.R.

TRAFFIC CODES

PARKING RESTRICTIONS: A.M. PEAK, P.M. PEAK, A.M./P.M. PEAK, NO PARKING ANYTIME=N.P., COMM/IND. ACCESS=E

SYSTEM				TRAFFIC		LINE DIAGRAM	TRAFFIC			PAVEMENT DATA
FED. AID.	FUNCT. CLASS.	HWY. SYS.	HPMS SAMPLE	PRK'G. REST.	COM/IND ACCESS		CONTROL	COM/IND ACCESS	PRK'G. REST.	

SHA 51.3 - 8 Revised
4.83

MARYLAND STATE HIGHWAY ADMINISTRATION

BL-19

ROAD INVENTORY SHEET

Party Chief BB
Recorder DR
Assistant
Map No./Dir. B12 / E
State Coordinates 902-612

Road No. OP 6737
Road Name Jonathan's Path
County Balt. Co
Date 5/31/91
Sheet No. 1 OF 1

SYSTEM: FED. AID. | FUNCT CLASS. | HWY. SYS. | HPMS SAMPLE
TRAFFIC: PKG. REST. | COM/IND. ACCESS

LINE DIAGRAM

Jonathan's Path
OP 6737
0 25
90° 0 23
90° Ent to Apts. 0 19
90° 0 18
0 17
0 14
Jonathan's Path
0 13 OP 6737
Shelbys Path
0 11 OP 6738 90°
PT
0 10
0 07 Ent to Apts
90°
0 03 Ent to Apts.
PC
0 01
Loveton Farms Rd
Co 0 00 6778
Loveton Farms Ct 6796
Co

NON FIA Rural Local

Parking

TRAFFIC: CONTROL | COM/IND. ACCESS | PKG. REST.
SS
Pkg
Pkg

PAVEMENT DATA
22' I
I C-C

TRAFFIC CODES
TRAFFIC CONTROLS: STOP SIGN=SS, TRAFFIC LIGHT=T.L., FLASHING RED BALL=F.R.

TRAFFIC CODES
PARKING RESTRICTIONS: A.M. PEAK, P.M. PEAK, A.M./P.M. PEAK, NO PARKING ANYTIME=N.P., COMM/IND. ACCESS=E

SYSTEM				TRAFFIC		LINE DIAGRAM	TRAFFIC			PAVEMENT DATA
FED. AID.	FUNCT. CLASS.	HWY. SYS.	HPMS SAMPLE	PRK.G. REST.	COM/IND ACCESS		CONTROL	COM/IND ACCESS	PRK.G. REST.	

SHA 51.3 - 8 Revised
4.83

B12-21

MARYLAND STATE HIGHWAY ADMINISTRATION

ROAD INVENTORY SHEET

Party Chief	BB	Road No.	OP 6738
Recorder	DR	Road Name	Shelby's Path
Assistant		County	Balt. Co.
Map No./Dir.	B-12 / S	Date	5/31/91
State Coordinates	902-612	Sheet No.	1 OF 1

TRAFFIC CODES

TRAFFIC CONTROLS: STOP SIGN=SS, TRAFFIC LIGHT=T.L., FLASHING RED BALL=F.R.

TRAFFIC CODES

PARKING RESTRICTIONS: A.M. PEAK, P.M. PEAK, A.M./P.M. PEAK, NO PARKING ANYTIME=N.P., COMM/IND. ACCESS=E

SYSTEM: FED. AID.	SYSTEM: FUNCT. CLASS.	SYSTEM: HWY. SYS.	SYSTEM: HPMS SAMPLE	TRAFFIC: PRKG. REST.	TRAFFIC: COM/IND. ACCESS	LINE DIAGRAM	TRAFFIC: CONTROL	TRAFFIC: COM/IND. ACCESS	TRAFFIC: PRKG. REST.	PAVEMENT DATA
NON FIA Rural Local				Parking		Jonathans Path 6737 OP 0.06			Pkg	
						Roberts Path 0.05 OP 6739				
						0.04			Parking	
						0.02				22' I I C-C
						Loveton Farms Rd Co 0.00 6778	SS			

SYSTEM				TRAFFIC		LINE DIAGRAM	TRAFFIC				PAVEMENT DATA
FED. AID.	FUNCT. CLASS.	HWY. SYS.	HPMS SAMPLE	PRK'G. REST.	COM/IND ACCESS		CONTROL	COM/IND ACCESS	PRK'G. REST.		

SHA 51.3 - 8 Revised 4.83

MARYLAND STATE HIGHWAY ADMINISTRATION

B12-22

ROAD INVENTORY SHEET

Party Chief BB
Recorder DR
Assistant
Map No./Dir. B12 / W
State Coordinates 902-612

Road No. OP 6739
Road Name Roberts Path
County Balt. Co
Date 5/31/91
Sheet No. 1 OF 1

TRAFFIC CODES
TRAFFIC CONTROLS: STOP SIGN=S.S., TRAFFIC LIGHT=T.L., FLASHING RED BALL=F.R.

TRAFFIC CODES
PARKING RESTRICTIONS: A.M. PEAK, P.M. PEAK, A.M./P.M. PEAK, NO PARKING ANYTIME=N.P., COMM/IND. ACCESS=E

SYSTEM: FED. AID.	FUNCT CLASS.	HWY. SYS.	HPMS SAMPLE	TRAFFIC: PRKG. REST.	COM/IND. ACCESS	LINE DIAGRAM	TRAFFIC: CONTROL	COM/IND. ACCESS	PRKG. REST.	PAVEMENT DATA
NON F/A	Rural / Local			Parking		Road 0.05 End			Parking	
						0.01				22' I
										I C-C
						Shelbys Path OP 0.00 6738	SS			

SYSTEM				TRAFFIC		LINE DIAGRAM	TRAFFIC			PAVEMENT DATA
FED. AID.	FUNCT. CLASS.	HWY. SYS.	HPMS SAMPLE	PRK'G. REST.	COM/IND ACCESS		CONTROL	COM/IND ACCESS	PRK'G. REST.	

SHA 51.3 - 8 Revised
4.83

MARYLAND STATE HIGHWAY ADMINISTRATION

B12-23

ROAD INVENTORY SHEET

Party Chief: BB
Recorder: DR
Assistant:
Map No./Dir.: B12 / W
State Coordinates: 902 - 1614

Road No.: OP 6740
Road Name: Windmill Chase
County: Balt. Co
Date: 5/31/91
Sheet No.: 1 OF 1

TRAFFIC CODES
TRAFFIC CONTROLS: STOP SIGN=SS, TRAFFIC LIGHT=T.L., FLASHING RED BALL=F.R.

TRAFFIC CODES
PARKING RESTRICTIONS: A.M. PEAK, P.M. PEAK, A.M./P.M. PEAK, NO PARKING ANYTIME=N.P., COMM/IND. ACCESS=E

SYSTEM				TRAFFIC		LINE DIAGRAM	TRAFFIC			PAVEMENT DATA
FED. AID.	FUNCT CLASS.	HWY. SYS.	HPMS SAMPLE	PKG. REST.	COM/IND. ACCESS		CONTROL	COM/IND. ACCESS	PKG. REST.	
						Windmill Chase				
						OP 0 17 6740				
						↗90° Ent to Pkg 0 16				
						Ent to Pkg 0 15			PKG	
						↗90° 0 10				
						↗90° 0 09			PKG	
						0 04				
						Windmill Chase				
						0 03 OP 6740				28'I
										I C-C
						Layton Farms Rd				
						Co 0 00 6778	SS			
						Dove Creek Way 7134				
						Co				

Road Fill
Rural Local

Parking

SYSTEM				TRAFFIC		LINE DIAGRAM	TRAFFIC			PAVEMENT DATA
FED. AID.	FUNCT. CLASS.	HWY. SYS.	HPMS SAMPLE	PRK'G. REST.	COM/IND ACCESS		CONTROL	COM/IND ACCESS	PRK'G. REST.	

SHA 51.3 - 8 Revised
4.83

MARYLAND STATE HIGHWAY ADMINISTRATION

ROAD INVENTORY SHEET

Party Chief _____
Recorder _____
Assistant _____
Map No./Dir. 1
State Coordinates _____

Road No. OP 6741
Road Name Rainflower Path
County Baltimore
Date _____
Sheet No. _____ OF _____

SYSTEM				TRAFFIC		LINE DIAGRAM	TRAFFIC			PAVEMENT DATA
FED. AID.	FUNCT CLASS.	HWY. SYS.	HPMS SAMPLE	PRKG. REST.	COM/IND. ACCESS		CONTROL	COM/IND. ACCESS	PRKG. REST.	
						Unassigned Now All Co 74-71 92-53				

TRAFFIC CODES

TRAFFIC CONTROLS: STOP SIGN=SS, TRAFFIC LIGHT=T.L., FLASHING RED BALL=F.R.

TRAFFIC CODES

PARKING RESTRICTIONS: A.M. PEAK, P.M. PEAK, A.M./P.M. PEAK, NO PARKING ANYTIME=N.P., COMM/IND. ACCESS=E

SYSTEM				TRAFFIC		LINE DIAGRAM	TRAFFIC			PAVEMENT DATA
FED. AID.	FUNCT. CLASS.	HWY. SYS.	HPMS SAMPLE	PKG. REST.	COM/IND ACCESS		CONTROL	COM/IND ACCESS	PKG. REST.	

SHA 51.3 - 8 Revised
4.83

MARYLAND STATE HIGHWAY ADMINISTRATION

ROAD INVENTORY SHEET

Party Chief _____
Recorder _____
Assistant _____
Map No./Dir. 1
State Coordinates _____

Road No. OP 6742
Road Name Old Forge. CT
County BALTIMORE
Date _____
Sheet No. _____ OF _____

SYSTEM				TRAFFIC		LINE DIAGRAM	TRAFFIC			PAVEMENT DATA
FED. AID.	FUNCT CLASS.	HWY. SYS.	HPMS SAMPLE	PRK'G. REST.	COM/IND. ACCESS		CONTROL	COM/IND. ACCESS	PRK'G. REST.	

Unassigned
Now A11
Co 7470
92-57

TRAFFIC CODES

TRAFFIC CONTROLS: STOP SIGN=SS,
TRAFFIC LIGHT=T.L.,
FLASHING RED BALL=F.R.

TRAFFIC CODES

PARKING RESTRICTIONS: A.M. PEAK,
P.M. PEAK, A.M./P.M. PEAK, NO PARKING
ANYTIME=N.P., COMM/IND. ACCESS=E

SYSTEM				TRAFFIC		LINE DIAGRAM	TRAFFIC			PAVEMENT DATA
FED. AID.	FUNCT. CLASS.	HWY. SYS.	HPMS SAMPLE	PRK.G. REST.	COM/IND ACCESS		CONTROL	COM/IND ACCESS	PRK.G. REST.	

SHA 51.3 - 8 Revised
4.83

MARYLAND STATE HIGHWAY ADMINISTRATION

ROAD INVENTORY SHEET

Party Chief _____
Recorder _____
Assistant _____
Map No./Dir. 1
State Coordinates _____

Road No. OP 6743
Road Name (Ent. to Highlands Indust. Park)
County BALTIMORE
Date 5-30-91
Sheet No. 1 OF 1

SYSTEM				TRAFFIC		LINE DIAGRAM	TRAFFIC			PAVEMENT DATA
FED. AID.	FUNCT. CLASS.	HWY. SYS.	HPMS SAMPLE	PRKG. REST.	COM/IND. ACCESS		CONTROL	COM/IND. ACCESS	PRKG. REST.	
						Unassigned See Inventory of Co 7352 91-112				

TRAFFIC CODES

TRAFFIC CONTROLS: STOP SIGN=SS, TRAFFIC LIGHT=T.L., FLASHING RED BALL=F.R.

TRAFFIC CODES

PARKING RESTRICTIONS: A.M. PEAK, P.M. PEAK, A.M./P.M. PEAK, NO PARKING ANYTIME=N.P., COMM/IND. ACCESS=E

SYSTEM				TRAFFIC		LINE DIAGRAM	TRAFFIC			PAVEMENT DATA
FED. AID.	FUNCT. CLASS.	HWY. SYS.	HPMS SAMPLE	PRK.G. REST.	COM/IND ACCESS		CONTROL	COM/IND ACCESS	PRK.G. REST.	

B12 - #34

SHA 51.3 - 8 Revised
4.83

MARYLAND STATE HIGHWAY ADMINISTRATION

ROAD INVENTORY SHEET

Party Chief BB
Recorder DB
Assistant
Map No./Dir. B-12 / W
State Coordinates 908-611

Road No. OP 6744
Road Name (No Name)
County Balt. Co
Date 5/30/91
Sheet No. 1 OF 1

TRAFFIC CODES
TRAFFIC CONTROLS: STOP SIGN=SS, TRAFFIC LIGHT=T.L., FLASHING RED BALL=F.R.

TRAFFIC CODES
PARKING RESTRICTIONS: A.M. PEAK, P.M. PEAK, A.M./P.M. PEAK, NO PARKING ANYTIME=N.P., COMM/IND. ACCESS=E

SYSTEM				TRAFFIC		LINE DIAGRAM	TRAFFIC			PAVEMENT DATA
FED. AID.	FUNCT CLASS.	HWY. SYS.	HPMS SAMPLE	PRKG. REST.	COM/IND. ACCESS		CONTROL	COM/IND. ACCESS	PRKG. REST.	

SYSTEM				TRAFFIC		LINE DIAGRAM	TRAFFIC			PAVEMENT DATA
FED. AID.	FUNCT. CLASS.	HWY. SYS.	HPMS SAMPLE	PRK.G. REST.	COM/IND ACCESS		CONTROL	COM/IND ACCESS	PRK.G. REST.	

SHA 51.3 - 8 Revised
4.83

MARYLAND STATE HIGHWAY ADMINISTRATION

B12-35

ROAD INVENTORY SHEET

Party Chief BB
Recorder DR
Assistant
Map No./Dir. B12 / N
State Coordinates 900 - 623

Road No. OP 6745
Road Name (No Name)
County Balt. Co
Date 5/30/91
Sheet No. 1 OF 1

SYSTEM				TRAFFIC		LINE DIAGRAM	TRAFFIC			PAVEMENT DATA
FED. AID.	FUNCT CLASS.	HWY. SYS.	HPMS SAMPLE	PRKG. REST.	COM/IND. ACCESS		CONTROL	COM/IND. ACCESS	PRKG. REST.	

SYSTEM				TRAFFIC		LINE DIAGRAM	TRAFFIC			PAVEMENT DATA
FED. AID.	FUNCT. CLASS.	HWY. SYS.	HPMS SAMPLE	PRKG. REST.	COM/IND ACCESS		CONTROL	COM/IND ACCESS	PRKG. REST.	

SHA 51.3 - 8 Revised
4.83

MARYLAND STATE HIGHWAY ADMINISTRATION

B12-39

ROAD INVENTORY SHEET

Party Chief BB
Recorder DR
Assistant
Map No./Dir. B-12 /S
State Coordinates 898-630

Road No. OP 6746
Road Name (No Name)
County Balt. Co
Date 5/30/91
Sheet No. 1 OF 1

TRAFFIC CODES

TRAFFIC CONTROLS: STOP SIGN=SS, TRAFFIC LIGHT=T.L., FLASHING RED BALL=F.R.

TRAFFIC CODES

PARKING RESTRICTIONS: A.M. PEAK, P.M. PEAK, A.M./P.M. PEAK, NO PARKING ANYTIME=N.P., COMM/IND. ACCESS=E

SYSTEM				TRAFFIC		LINE DIAGRAM	TRAFFIC			PAVEMENT DATA
FED. AID.	FUNCT CLASS.	HWY. SYS.	HPMS SAMPLE	PRKG. REST.	COM/IND. ACCESS		CONTROL	COM/IND. ACCESS	PRKG. REST.	

SYSTEM				TRAFFIC		LINE DIAGRAM	TRAFFIC			PAVEMENT DATA
FED. AID.	FUNCT. CLASS.	HWY. SYS.	HPMS SAMPLE	PRK'G. REST.	COM/IND ACCESS		CONTROL	COM/IND ACCESS	PRK'G. REST.	

SHA 51.3 - 8 Revised
4.83

MARYLAND STATE HIGHWAY ADMINISTRATION

B12-40

ROAD INVENTORY SHEET

Party Chief BB
Recorder DR
Assistant
Map No./Dir. B12 /E
State Coordinates 898-630

Road No. OP 6747
Road Name (No Name)
County Balt Co
Date 5/30/91
Sheet No. 1 OF 1

TRAFFIC CODES
TRAFFIC CONTROLS: STOP SIGN=S.S., TRAFFIC LIGHT=T.L., FLASHING RED BALL=F.R.

TRAFFIC CODES
PARKING RESTRICTIONS: A.M. PEAK, P.M. PEAK, A.M./P.M. PEAK, NO PARKING ANYTIME=N.P., COMM/IND. ACCESS=E

SYSTEM				TRAFFIC		LINE DIAGRAM	TRAFFIC			PAVEMENT DATA
FED. AID.	FUNCT. CLASS.	HWY. SYS.	HPMS SAMPLE	PRKG. REST.	COM/IND. ACCESS		CONTROL	COM/IND. ACCESS	PRKG. REST.	
						De Cul 0.06 Sac				
										16' I
NON F/A	Rural Local					York Rd MD 0.00 45	SS			
						Cold Bottom Rd Co 219				

SYSTEM				TRAFFIC		LINE DIAGRAM	TRAFFIC			PAVEMENT DATA
FED. AID.	FUNCT. CLASS.	HWY. SYS.	HPMS SAMPLE	PRK'G. REST.	COM/IND ACCESS		CONTROL	COM/IND ACCESS	PRK'G. REST.	

SHA 51.3 - 8 Revised
4.83

MARYLAND STATE HIGHWAY ADMINISTRATION

ROAD INVENTORY SHEET

Party Chief _____
Recorder _____
Assistant _____
Map No./Dir. 1
State Coordinates _____

Road No. OP 6748
Road Name (MC MILLAN RD)
County BALTIMORE
Date _____
Sheet No. _____ OF _____

SYSTEM				TRAFFIC		LINE DIAGRAM	TRAFFIC			PAVEMENT DATA
FED. AID.	FUNCT CLASS.	HWY. SYS.	HPMS SAMPLE	PRK.G. REST.	COM/IND. ACCESS		CONTROL	COM/IND. ACCESS	PRK.G. REST.	
						SEE Inventory of 67502 92-48				

TRAFFIC CODES

TRAFFIC CONTROLS: STOP SIGN=SS, TRAFFIC LIGHT=T.L., FLASHING RED BALL=F.R.

TRAFFIC CODES

PARKING RESTRICTIONS: A.M. PEAK, P.M. PEAK, A.M./P.M. PEAK, NO PARKING ANYTIME=N.P., COMM/IND. ACCESS=E

SYSTEM				TRAFFIC		LINE DIAGRAM	TRAFFIC			PAVEMENT DATA
FED. AID.	FUNCT. CLASS.	HWY. SYS.	HPMS SAMPLE	PRK.G. REST.	COM/IND ACCESS		CONTROL	COM/IND ACCESS	PRK.G. REST.	

SHA 51.3 - 8 Revised
4.83

B12-42

MARYLAND STATE HIGHWAY ADMINISTRATION

ROAD INVENTORY SHEET

Party Chief BB
Recorder DR
Assistant
Map No./Dir. B12 /S
State Coordinates 904-636

Road No. OP 6749
Road Name (No Name)
County Balt Co
Date 5/30/91
Sheet No. 1 OF 1

SYSTEM				TRAFFIC		LINE DIAGRAM	TRAFFIC			PAVEMENT DATA
FED. AID.	FUNCT CLASS.	HWY. SYS.	HPMS SAMPLE	PRK.G. REST.	COM/IND. ACCESS		CONTROL	COM/IND. ACCESS	PRK.G. REST.	
						Private Driveway				
						Road 0 14 End				
										16'I
						Piney Hill Rd				
						Co 0 00 137				

TRAFFIC CODES

TRAFFIC CONTROLS: STOP SIGN=SS, TRAFFIC LIGHT=T.L., FLASHING RED BALL=F.R.

TRAFFIC CODES

PARKING RESTRICTIONS: A.M. PEAK, P.M. PEAK, A.M./P.M. PEAK, NO PARKING ANYTIME=N.P., COMM/IND. ACCESS=E

ADD FIA Rural Local

SYSTEM				TRAFFIC		LINE DIAGRAM	TRAFFIC			PAVEMENT DATA
FED. AID.	FUNCT. CLASS.	HWY. SYS.	HPMS SAMPLE	PRK.G. REST.	COM/IND ACCESS		CONTROL	COM/IND ACCESS	PRK.G. REST.	

SHA 51.3 - 8 Revised
4.83

MARYLAND STATE HIGHWAY ADMINISTRATION

ROAD INVENTORY SHEET

Party Chief _____
Recorder _____
Assistant _____
Map No./Dir. 1
State Coordinates _____

Road No. OP 6750
Road Name (Monkton Farms DR)
County Baltimore
Date 2/3/95
Sheet No. 1 OF 1

SYSTEM				TRAFFIC		LINE DIAGRAM	TRAFFIC			PAVEMENT DATA
FED. AID.	FUNCT CLASS.	HWY. SYS.	HPMS SAMPLE	PRK.G. REST.	COM/IND. ACCESS		CONTROL	COM/IND. ACCESS	PRK.G. REST.	
						Unassigned Now A17 CO 7674 94-117 CO				

TRAFFIC CODES

TRAFFIC CONTROLS: STOP SIGN=SS,
TRAFFIC LIGHT=T.L.,
FLASHING RED BALL=F.R.

TRAFFIC CODES

PARKING RESTRICTIONS: A.M. PEAK,
P.M. PEAK, A.M./P.M. PEAK, NO PARKING
ANYTIME=N.P., COMM/IND. ACCESS=E

SYSTEM				TRAFFIC		LINE DIAGRAM	TRAFFIC				PAVEMENT DATA
FED. AID.	FUNCT. CLASS.	HWY. SYS.	HPMS SAMPLE	PRK'G. REST.	COM/IND ACCESS		CONTROL	COM/IND ACCESS	PRK'G. REST.		

SHA 51.3 - 8 Revised
4.83

MARYLAND STATE HIGHWAY ADMINISTRATION

ROAD INVENTORY SHEET

Party Chief _____
Recorder _____
Assistant _____
Map No./Dir. 1
State Coordinates _____

Road No. Op 6751
Road Name Manor Knoll Ct
County Baltimore
Date _____
Sheet No. 1 OF 1

SYSTEM				TRAFFIC		LINE DIAGRAM	TRAFFIC			PAVEMENT DATA
FED. AID.	FUNCT CLASS.	HWY. SYS.	HPMS SAMPLE	PRKG. REST.	COM/IND. ACCESS		CONTROL	COM/IND. ACCESS	PRKG. REST.	
						Unassigned Now All Co 7594 93-1050				

TRAFFIC CODES

TRAFFIC CONTROLS: STOP SIGN=S, TRAFFIC LIGHT=T, L., FLASHING RED BALL=F, R.

TRAFFIC CODES

PARKING RESTRICTIONS: A.M. PEAK, P.M. PEAK, A.M./P.M. PEAK, NO PARKING ANYTIME=N.P., COMM/IND. ACCESS=E

SYSTEM				TRAFFIC		LINE DIAGRAM	TRAFFIC			PAVEMENT DATA
FED. AID.	FUNCT. CLASS.	HWY. SYS.	HPMS SAMPLE	PRK.G. REST.	COM/IND ACCESS		CONTROL	COM/IND ACCESS	PRK.G. REST.	

SHA 51.3 - 8 Revised
4.83

MARYLAND STATE HIGHWAY ADMINISTRATION

ROAD INVENTORY SHEET

Party Chief _____
Recorder _____
Assistant _____
Map No./Dir. 1
State Coordinates _____

Road No. Op 6752
Road Name Hunt Manor CT
County Baltimore
Date _____
Sheet No. 1 OF 1

SYSTEM				TRAFFIC		LINE DIAGRAM	TRAFFIC			PAVEMENT DATA
FED. AID.	FUNCT CLASS.	HWY. SYS.	HPMS SAMPLE	PRKG. REST.	COM/IND. ACCESS		CONTROL	COM/IND. ACCESS	PRKG. REST.	
						Unassigned Now All Co 75-95 93-106Co				

TRAFFIC CODES

TRAFFIC CONTROLS: STOP SIGN=S.S.,
TRAFFIC LIGHT=T.L.,
FLASHING RED BALL=F.R.

TRAFFIC CODES

PARKING RESTRICTIONS: A.M. PEAK,
P.M. PEAK, A.M./P.M. PEAK, NO PARKING
ANYTIME=N.P., COMM/IND. ACCESS=E

SYSTEM				TRAFFIC		LINE DIAGRAM	TRAFFIC				PAVEMENT DATA
FED. AID.	FUNCT. CLASS.	HWY. SYS.	HPMS SAMPLE	PRK.G. REST.	COM/IND ACCESS		CONTROL	COM/IND ACCESS	PRK.G. REST.		

SHA 51.3 - 8 Revised
4.83

MARYLAND STATE HIGHWAY ADMINISTRATION

B13-8

ROAD INVENTORY SHEET

Party Chief BB
Recorder DR
Assistant
Map No./Dir. B-13 /S
State Coordinates 928-618

Road No. OP 6753
Road Name (No Name)
County Baltimore Co
Date 6/13/91
Sheet No. 1 OF 1

SYSTEM				TRAFFIC		LINE DIAGRAM	TRAFFIC			PAVEMENT DATA
FED. AID.	FUNCT. CLASS.	HWY. SYS.	HPMS SAMPLE	PRKG. REST.	COM/IND. ACCESS		CONTROL	COM/IND. ACCESS	PRKG. REST.	
						D/C				
						Cul 0 14 Sac				↑
										18'I
						Stansbury Mill Rd				
						Co 0 00 259				↓

TRAFFIC CODES

TRAFFIC CONTROLS: STOP SIGN=SS, TRAFFIC LIGHT=T.L., FLASHING RED BALL=F.R.

TRAFFIC CODES

PARKING RESTRICTIONS: A.M. PEAK, P.M. PEAK, A.M./P.M. PEAK, NO PARKING ANYTIME=N.P., COMM/IND. ACCESS=E

ADD FLA Rural Local

SYSTEM				TRAFFIC		LINE DIAGRAM	TRAFFIC				PAVEMENT DATA
FED. AID.	FUNCT. CLASS.	HWY. SYS.	HPMS SAMPLE	PRKG. REST.	COM/IND ACCESS		CONTROL	COM/IND ACCESS	PRKG. REST.		

SHA 51.3 - 8 Revised
4.83

B13-9

MARYLAND STATE HIGHWAY ADMINISTRATION

ROAD INVENTORY SHEET

Party Chief: BB
Recorder: DR
Assistant:
Map No./Dir.: B-13 / S
State Coordinates: 928-618

Road No.: OP 6754
Road Name: (No Name)
County: Baltimore Co
Date: 6/13/91
Sheet No.: 1 OF

SYSTEM				TRAFFIC		LINE DIAGRAM	TRAFFIC			PAVEMENT DATA
FED. AID.	FUNCT CLASS.	HWY. SYS.	HPMS SAMPLE	PRKG. REST.	COM/IND. ACCESS		CONTROL	COM/IND. ACCESS	PRKG. REST.	
						De				
						Cul 0 15 Sac				
										18'I
						Stansbury Mill Rd				
						Co 000 259				

NOAL FLA
Rural Local

TRAFFIC CODES

TRAFFIC CONTROLS: STOP SIGN=SS,
TRAFFIC LIGHT=T.L.,
FLASHING RED BALL=F.R.

TRAFFIC CODES

PARKING RESTRICTIONS: A.M. PEAK, P.M. PEAK, A.M./P.M. PEAK, NO PARKING ANYTIME=N.P., COMM/IND. ACCESS=E

SYSTEM				TRAFFIC		LINE DIAGRAM	TRAFFIC				PAVEMENT DATA
FED. AID.	FUNCT. CLASS.	HWY. SYS.	HPMS SAMPLE	PRK.G. REST.	COM/IND ACCESS		CONTROL	COM/IND ACCESS	PRK.G. REST.		

SHA 51.3 - 8 Revised
4.83

MARYLAND STATE HIGHWAY ADMINISTRATION

B13-10

ROAD INVENTORY SHEET

Party Chief BB
Recorder DR
Assistant
Map No./Dir. B-13 /E
State Coordinates 930-617

Road No. OP 6755
Road Name (No Name)
County Baltimore Co
Date 6113191
Sheet No. 1 OF 1

SYSTEM				TRAFFIC		LINE DIAGRAM	TRAFFIC			PAVEMENT DATA
FED. AID.	FUNCT CLASS.	HWY. SYS.	HPMS SAMPLE	PRKG. REST.	COM/IND. ACCESS		CONTROL	COM/IND. ACCESS	PRKG. REST.	

SYSTEM				TRAFFIC		LINE DIAGRAM	TRAFFIC			PAVEMENT DATA
FED. AID.	FUNCT. CLASS.	HWY. SYS.	HPMS SAMPLE	PRK.G. REST.	COM/IND ACCESS		CONTROL	COM/IND ACCESS	PRK.G. REST.	

SHA 51.3 - 8 Revised
4.83

B13-11

MARYLAND STATE HIGHWAY ADMINISTRATION

ROAD INVENTORY SHEET

Party Chief	BB	Road No.	OP 6756
Recorder	DR	Road Name	(No Name)
Assistant		County	Baltimore Co
Map No./Dir.	B-13 / NW	Date	6/13/91
State Coordinates	920-618	Sheet No.	1 OF 1

TRAFFIC CODES
TRAFFIC CONTROLS: STOP SIGN=S.S., TRAFFIC LIGHT=T.L., FLASHING RED BALL=F.R.

TRAFFIC CODES
PARKING RESTRICTIONS: A.M. PEAK, P.M. PEAK, A.M./P.M. PEAK, NO PARKING ANYTIME=N.P., COMM/IND. ACCESS=E

SYSTEM: FED. AID.	SYSTEM: FUNCT CLASS	SYSTEM: HWY. SYS.	SYSTEM: HPMS SAMPLE	TRAFFIC: PRKG. REST.	TRAFFIC: COM/IND. ACCESS	LINE DIAGRAM	TRAFFIC: CONTROL	TRAFFIC: COM/IND. ACCESS	TRAFFIC: PRKG. REST.	PAVEMENT DATA
						D e				
						Cul 0 18 Sac				↑
						0 13 90°↑				
						↑30° 0 10				18'I
						Glenberry Ct				
						Co 0 00 6997				↓

NON F/A
Rural Local

SYSTEM				TRAFFIC		LINE DIAGRAM	TRAFFIC			PAVEMENT DATA
FED. AID.	FUNCT. CLASS.	HWY. SYS.	HPMS SAMPLE	PRK.G. REST.	COM/IND ACCESS		CONTROL	COM/IND ACCESS	PRK.G. REST.	

SHA 51.3 - 8 Revised
4.83

MARYLAND STATE HIGHWAY ADMINISTRATION

B13-12

ROAD INVENTORY SHEET

Party Chief BB
Recorder DR
Assistant
Map No./Dir. B-13 / W
State Coordinates 920-617

Road No. OP 6757
Road Name (No Name)
County Baltimore Co
Date 6/13/91
Sheet No. 1 OF 1

SYSTEM: FED. AID. / FUNCT CLASS. / HWY. SYS. / HPMS SAMPLE	TRAFFIC: PRKG. REST. / COM/IND. ACCESS	LINE DIAGRAM	TRAFFIC: CONTROL / COM/IND. ACCESS / PRKG. REST.	PAVEMENT DATA
NON F/A Rural Local		De		
		Cul 0.16 Sac		
		0.08 PT		
		90°		
		0.05 PC		18'I
		Glenberry Ct		
		Co 0.00 6997		

TRAFFIC CODES
TRAFFIC CONTROLS: STOP SIGN=S.S., TRAFFIC LIGHT=T.L., FLASHING RED BALL=F.R.

TRAFFIC CODES
PARKING RESTRICTIONS: A.M. PEAK, P.M. PEAK, A.M./P.M. PEAK, NO PARKING ANYTIME=N.P., COMM/IND. ACCESS=E

SYSTEM				TRAFFIC		LINE DIAGRAM	TRAFFIC			PAVEMENT DATA
FED. AID.	FUNCT. CLASS.	HWY. SYS.	HPMS SAMPLE	PRK.G. REST.	COM/IND ACCESS		CONTROL	COM/IND ACCESS	PRK.G. REST.	

SHA 51.3 - 8 Revised
4.83

MARYLAND STATE HIGHWAY ADMINISTRATION

ROAD INVENTORY SHEET

Party Chief _____
Recorder _____
Assistant _____
Map No./Dir. 1
State Coordinates _____

Road No. OP 6758
Road Name Glenberry Ct
County Baltimore
Date 2-13-89
Sheet No. 1 OF 1

SYSTEM				TRAFFIC		LINE DIAGRAM	TRAFFIC			PAVEMENT DATA
FED. AID.	FUNCT CLASS.	HWY. SYS.	HPMS SAMPLE	PRK.G. REST.	COM/IND. ACCESS		CONTROL	COM/IND. ACCESS	PRK.G. REST.	
						See Inventory of Co 6997.				

TRAFFIC CODES

TRAFFIC CONTROLS: STOP SIGN=SS,
TRAFFIC LIGHT=T.L.,
FLASHING RED BALL=F.R.

TRAFFIC CODES

PARKING RESTRICTIONS: A.M. PEAK, P.M. PEAK, A.M./P.M. PEAK, NO PARKING ANYTIME=N.P., COMM/IND. ACCESS=E

SYSTEM				TRAFFIC		LINE DIAGRAM	TRAFFIC			PAVEMENT DATA
FED. AID.	FUNCT. CLASS.	HWY. SYS.	HPMS SAMPLE	PRK'G. REST.	COM/IND ACCESS		CONTROL	COM/IND ACCESS	PRK'G. REST.	

SHA 51.3 - 8 Revised
4.83

MARYLAND STATE HIGHWAY ADMINISTRATION

B13-14

ROAD INVENTORY SHEET

Party Chief: BB
Recorder: DR
Assistant:
Map No./Dir.: B-13 / SE
State Coordinates: 916-619

Road No.: OP 6759
Road Name: (No Name)
County: Baltimore Co
Date: 6/13/91
Sheet No.: 1 OF 1

SYSTEM				TRAFFIC		LINE DIAGRAM	TRAFFIC			PAVEMENT DATA
FED. AID.	FUNCT. CLASS.	HWY. SYS.	HPMS SAMPLE	PRKG. REST.	COM/IND. ACCESS		CONTROL	COM/IND. ACCESS	PRKG. REST.	

SYSTEM				TRAFFIC		LINE DIAGRAM	TRAFFIC			PAVEMENT DATA
FED. AID.	FUNCT. CLASS.	HWY. SYS.	HPMS SAMPLE	PRK.G. REST.	COM/IND ACCESS		CONTROL	COM/IND ACCESS	PRK.G. REST.	

SHA 51.3 - 8 Revised
4.83

MARYLAND STATE HIGHWAY ADMINISTRATION

B13-15

ROAD INVENTORY SHEET

Party Chief: BB
Recorder: DR
Assistant:
Map No./Dir.: B-13 / SE
State Coordinates: 917-617

Road No.: OP46760
Road Name: (No Name)
County: Baltimore Co
Date: 6/13/91
Sheet No.: 1 OF 1

TRAFFIC CODES
TRAFFIC CONTROLS: STOP SIGN=SS, TRAFFIC LIGHT=T.L., FLASHING RED BALL=F.R.

TRAFFIC CODES
PARKING RESTRICTIONS: A.M. PEAK, P.M. PEAK, A.M./P.M. PEAK, NO PARKING ANYTIME=N.P., COMM/IND. ACCESS=E

SYSTEM				TRAFFIC		LINE DIAGRAM	TRAFFIC			PAVEMENT DATA
FED. AID.	FUNCT CLASS.	HWY. SYS.	HPMS SAMPLE	PRKG. REST.	COM/IND. ACCESS		CONTROL	COM/IND. ACCESS	PRKG. REST.	

SYSTEM				TRAFFIC		LINE DIAGRAM	TRAFFIC				PAVEMENT DATA
FED. AID.	FUNCT. CLASS.	HWY. SYS.	HPMS SAMPLE	PRK'G. REST.	COM/IND ACCESS		CONTROL	COM/IND ACCESS	PRK'G. REST.		

SHA 51.3 - 8 Revised
4.83

MARYLAND STATE HIGHWAY ADMINISTRATION

B13-16

ROAD INVENTORY SHEET

Party Chief BB
Recorder DR
Assistant
Map No./Dir. B-13 / SW
State Coordinates 920-635

Road No. OP 67761
Road Name (No Name)
County Baltimore Co
Date 6/13/91
Sheet No. 1 OF 1

SYSTEM				TRAFFIC		LINE DIAGRAM	TRAFFIC			PAVEMENT DATA
FED. AID.	FUNCT CLASS.	HWY. SYS.	HPMS SAMPLE	PRKG. REST.	COM/IND. ACCESS		CONTROL	COM/IND. ACCESS	PRKG. REST.	
						Road 0 27 End				
						0 22 90.5				12' E
						JM. Pearce Rd Co 0 00 232				

TRAFFIC CODES
TRAFFIC CONTROLS: STOP SIGN=SS, TRAFFIC LIGHT=T.L., FLASHING RED BALL=F.R.

TRAFFIC CODES
PARKING RESTRICTIONS: A.M. PEAK, P.M. PEAK, A.M./P.M. PEAK, NO PARKING ANYTIME=N.P., COMM/IND. ACCESS=E

USD Fed Rural Local

SYSTEM				TRAFFIC		LINE DIAGRAM	TRAFFIC			PAVEMENT DATA
FED. AID.	FUNCT. CLASS.	HWY. SYS.	HPMS SAMPLE	PRK.G. REST.	COM/IND ACCESS		CONTROL	COM/IND ACCESS	PRK.G. REST.	

SHA 51.3 - 8 Revised
4.83

MARYLAND STATE HIGHWAY ADMINISTRATION

ROAD INVENTORY SHEET

Party Chief _____
Recorder _____
Assistant _____
Map No./Dir. 1
State Coordinates _____

Road No. OP 6762
Road Name Basswood CT
County Baltimore
Date 6-12-91
Sheet No. 1 OF 1

SYSTEM				TRAFFIC		LINE DIAGRAM	TRAFFIC			PAVEMENT DATA
FED. AID.	FUNCT CLASS.	HWY. SYS.	HPMS SAMPLE	PRKG. REST.	COM/IND. ACCESS		CONTROL	COM/IND. ACCESS	PRKG. REST.	
						Unassigned Now A Pl Co 7684 94-7 Co				

TRAFFIC CODES

TRAFFIC CONTROLS: STOP SIGN=S.S.,
TRAFFIC LIGHT=T.L.,
FLASHING RED BALL=F.R.

TRAFFIC CODES

PARKING RESTRICTIONS: A.M. PEAK,
P.M. PEAK, A.M./P.M. PEAK, NO PARKING
ANYTIME=N.P., COMM/IND. ACCESS=E

SYSTEM				TRAFFIC		LINE DIAGRAM	TRAFFIC			PAVEMENT DATA
FED. AID.	FUNCT. CLASS.	HWY. SYS.	HPMS SAMPLE	PRK.G. REST.	COM/IND ACCESS		CONTROL	COM/IND ACCESS	PRK.G. REST.	

SHA 51.3 - 8 Revised
4.83

MARYLAND STATE HIGHWAY ADMINISTRATION

ROAD INVENTORY SHEET

Party Chief _____
Recorder _____
Assistant _____
Map No./Dir. 1
State Coordinates _____

Road No. OP 6763
Road Name Franklin Tree CT
County Baltimore
Date 6-12-91
Sheet No. 1 OF _____

SYSTEM				TRAFFIC		LINE DIAGRAM	TRAFFIC			PAVEMENT DATA
FED. AID.	FUNCT CLASS.	HWY. SYS.	HPMS SAMPLE	PRKG. REST.	COM/IND. ACCESS		CONTROL	COM/IND. ACCESS	PRKG. REST.	
						Unassigned Now All Co 7761 94-6 Co				

TRAFFIC CODES

TRAFFIC CONTROLS: STOP SIGN=SS,
TRAFFIC LIGHT=T.L.,
FLASHING RED BALL=F.R.

TRAFFIC CODES

PARKING RESTRICTIONS: A.M. PEAK,
P.M. PEAK, A.M./P.M. PEAK, NO PARKING
ANYTIME=N.P., COMM/IND. ACCESS=E

SYSTEM				TRAFFIC		LINE DIAGRAM	TRAFFIC			PAVEMENT DATA
FED. AID.	FUNCT. CLASS.	HWY. SYS.	HPMS SAMPLE	PRK'G. REST.	COM/IND ACCESS		CONTROL	COM/IND ACCESS	PRK'G. REST.	

SHA 51.3 - 8 Revised
4.83

MARYLAND STATE HIGHWAY ADMINISTRATION

ROAD INVENTORY SHEET

Party Chief _____
Recorder _____
Assistant _____
Map No./Dir. 1
State Coordinates _____

Road No. OP 6764
Road Name English Elm CT
County Baltimore
Date 6-12-91
Sheet No. 1 OF 1

SYSTEM				TRAFFIC		LINE DIAGRAM	TRAFFIC			PAVEMENT DATA
FED. AID.	FUNCT CLASS.	HWY. SYS.	HPMS SAMPLE	PRK.G. REST.	COM/IND. ACCESS		CONTROL	COM/IND. ACCESS	PRK.G. REST.	
						Unassigned Now A91 Co 7760 94-5 Co				

TRAFFIC CODES

TRAFFIC CONTROLS: STOP SIGN=SS,
TRAFFIC LIGHT=T.L.,
FLASHING RED BALL=F.R.

TRAFFIC CODES

PARKING RESTRICTIONS: A.M. PEAK,
P.M. PEAK, A.M./P.M. PEAK, NO PARKING
ANYTIME=N.P., COMM/IND. ACCESS=E

SYSTEM				TRAFFIC		LINE DIAGRAM	TRAFFIC			PAVEMENT DATA
FED. AID.	FUNCT. CLASS.	HWY. SYS.	HPMS SAMPLE	PRKG. REST.	COM/IND ACCESS		CONTROL	COM/IND ACCESS	PRKG. REST.	

OP 6765

BALTIMORE COUNTY

UNASSIGNED

NOW ALL CO 7682

WHITE OAKS AVE

00-7682CO

SHA 51.3 - 8 Revised
4.83

MARYLAND STATE HIGHWAY ADMINISTRATION

ROAD INVENTORY SHEET

Party Chief _____
Recorder _____
Assistant _____
Map No./Dir. 1
State Coordinates _____

Road No. OP 6766
Road Name (Apple Tree CT)
County Baltimore
Date 6/2/91
Sheet No. 1 OF 1

SYSTEM				TRAFFIC		LINE DIAGRAM	TRAFFIC			PAVEMENT DATA
FED. AID.	FUNCT CLASS.	HWY. SYS.	HPMS SAMPLE	PRK.G. REST.	COM/IND. ACCESS		CONTROL	COM/IND. ACCESS	PRK.G. REST.	
						Unassigned Now All Co 7683 94-3Co				

TRAFFIC CODES

TRAFFIC CONTROLS: STOP SIGN=SS, TRAFFIC LIGHT=T.L., FLASHING RED BALL=F.R.

TRAFFIC CODES

PARKING RESTRICTIONS: A.M. PEAK, P.M. PEAK, A.M./P.M. PEAK, NO PARKING ANYTIME=N.P., COMM/IND. ACCESS=E

SYSTEM				TRAFFIC		LINE DIAGRAM	TRAFFIC				PAVEMENT DATA
FED. AID.	FUNCT. CLASS.	HWY. SYS.	HPMS SAMPLE	PRKG. REST.	COM/IND ACCESS		CONTROL	COM/IND ACCESS	PRKG. REST.		

SHA 51.3 - 8 Revised
4.83

MARYLAND STATE HIGHWAY ADMINISTRATION

ROAD INVENTORY SHEET

Party Chief _____
Recorder _____
Assistant _____
Map No./Dir. 1
State Coordinates _____

Road No. OP 6767
Road Name Bittersweet CT
County Baltimore
Date 6-12-91
Sheet No. 1 OF 1

SYSTEM				TRAFFIC		LINE DIAGRAM	TRAFFIC			PAVEMENT DATA
FED. AID.	FUNCT. CLASS.	HWY. SYS.	HPMS SAMPLE	PRK.G. REST.	COM/IND. ACCESS		CONTROL	COM/IND. ACCESS	PRK.G. REST.	
						Unassigned See Inventory of Co 7759 94-4 Co				

TRAFFIC CODES

TRAFFIC CONTROLS: STOP SIGN=SS,
TRAFFIC LIGHT=T.L.,
FLASHING RED BALL=F.R.

TRAFFIC CODES

PARKING RESTRICTIONS: A.M. PEAK, P.M. PEAK, A.M./P.M. PEAK, NO PARKING ANYTIME=N.P., COMM/IND. ACCESS=E

SYSTEM				TRAFFIC		LINE DIAGRAM	TRAFFIC			PAVEMENT DATA
FED. AID.	FUNCT. CLASS.	HWY. SYS.	HPMS SAMPLE	PRK.G. REST.	COM/IND ACCESS		CONTROL	COM/IND ACCESS	PRK.G. REST.	

SHA 51.3 - 8 Revised
4.83

MARYLAND STATE HIGHWAY ADMINISTRATION

ROAD INVENTORY SHEET

Party Chief _____
Recorder _____
Assistant _____
Map No./Dir. 1
State Coordinates _____

Road No. OP 67768
Road Name FALLEN TREE CT
County BALTIMORE
Date 6/11/91
Sheet No. _____ OF _____

SYSTEM				TRAFFIC		LINE DIAGRAM	TRAFFIC			PAVEMENT DATA
FED. AID.	FUNCT CLASS.	HWY. SYS.	HPMS SAMPLE	PRKG. REST.	COM/IND. ACCESS		CONTROL	COM/IND. ACCESS	PRKG. REST.	
						Unassigned now All Co 7463 91-1871				

TRAFFIC CODES

TRAFFIC CONTROLS: STOP SIGN=SS, TRAFFIC LIGHT=T.L., FLASHING RED BALL=F.R.

TRAFFIC CODES

PARKING RESTRICTIONS: A.M. PEAK, P.M. PEAK, A.M./P.M. PEAK, NO PARKING ANYTIME=N.P., COMM/IND. ACCESS=E

SYSTEM				TRAFFIC		LINE DIAGRAM	TRAFFIC			PAVEMENT DATA
FED. AID.	FUNCT. CLASS.	HWY. SYS.	HPMS SAMPLE	PRK.G. REST.	COM/IND ACCESS		CONTROL	COM/IND ACCESS	PRK.G. REST.	

SHA 51.3 - 8 Revised
4.83

MARYLAND STATE HIGHWAY ADMINISTRATION

ROAD INVENTORY SHEET

Party Chief _____
Recorder _____
Assistant _____
Map No./Dir. 1
State Coordinates _____

Road No. OP 6769
Road Name (NO NAME)
County BALTIMORE
Date 6-11-91
Sheet No. _____ OF _____

SYSTEM				TRAFFIC		LINE DIAGRAM	TRAFFIC			PAVEMENT DATA
FED. AID.	FUNCT CLASS.	HWY. SYS.	HPMS SAMPLE	PRKG. REST.	COM/IND. ACCESS		CONTROL	COM/IND. ACCESS	PRKG. REST.	
						Unassigned now A11 Co7464 91-188				

TRAFFIC CODES

TRAFFIC CONTROLS: STOP SIGN=SS,
TRAFFIC LIGHT=T.L.,
FLASHING RED BALL=F.R.

TRAFFIC CODES

PARKING RESTRICTIONS: A.M. PEAK,
P.M. PEAK, A.M./P.M. PEAK, NO PARKING
ANYTIME=N.P., COMM/IND. ACCESS=E

SYSTEM				TRAFFIC		LINE DIAGRAM	TRAFFIC				PAVEMENT DATA
FED. AID.	FUNCT. CLASS.	HWY. SYS.	HPMS SAMPLE	PRK'G. REST.	COM/IND ACCESS		CONTROL	COM/IND ACCESS	PRK'G. REST.		

Rewritten

SHA 51.3 - 8 Revised
4.83

MARYLAND STATE HIGHWAY ADMINISTRATION

ROAD INVENTORY SHEET

Party Chief T. Dombroski
Recorder J. Donohue
Assistant J. Blasy
Map No./Dir. /
State Coordinates

Road No. OP 6770
Road Name Ingate Rd
County Baltimore
Date 7-1-70
Sheet No. 1 OF 1

SYSTEM				TRAFFIC		LINE DIAGRAM	TRAFFIC			PAVEMENT DATA
FED. AID.	FUNCT. CLASS.	HWY. SYS.	HPMS SAMPLE	PRKG. REST.	COM/IND. ACCESS		CONTROL	COM/IND. ACCESS	PRKG. REST.	

Unassigned
~~See Inventory~~
~~of~~ Now All
Co 3136.

93-139Co

TRAFFIC CODES

TRAFFIC CONTROLS: STOP SIGN=S.S., TRAFFIC LIGHT=T.L., FLASHING RED BALL=F.R.

TRAFFIC CODES

PARKING RESTRICTIONS: A.M. PEAK, P.M. PEAK, A.M./P.M. PEAK, NO PARKING ANYTIME=N.P., COMM/IND. ACCESS=E

SYSTEM				TRAFFIC		LINE DIAGRAM	TRAFFIC				PAVEMENT DATA
FED. AID.	FUNCT. CLASS.	HWY. SYS.	HPMS SAMPLE	PRK'G. REST.	COM/IND ACCESS		CONTROL	COM/IND ACCESS	PRK'G. REST.		

SHA 51.3 - 8 Revised
4.83

MARYLAND STATE HIGHWAY ADMINISTRATION

ROAD INVENTORY SHEET

Party Chief _____
Recorder _____
Assistant _____
Map No./Dir. 1
State Coordinates _____

Road No. OP 6771
Road Name Kelfield Dr
County Baltimore
Date _____
Sheet No. _____ OF _____

SYSTEM				TRAFFIC		LINE DIAGRAM	TRAFFIC			PAVEMENT DATA
FED. AID.	FUNCT CLASS.	HWY. SYS.	HPMS SAMPLE	PRKG. REST.	COM/IND. ACCESS		CONTROL	COM/IND. ACCESS	PRKG. REST.	

Unassigned
~~SEE Inventory~~
Now All
~~of~~ Co 7579

92-179

93-140cc

TRAFFIC CODES
TRAFFIC CONTROLS: STOP SIGN=SS, TRAFFIC LIGHT=T.L., FLASHING RED BALL=F.R.

TRAFFIC CODES
PARKING RESTRICTIONS: A.M. PEAK, P.M. PEAK, A.M./P.M. PEAK, NO PARKING ANYTIME=N.P., COMM/IND. ACCESS=E

SYSTEM				TRAFFIC		LINE DIAGRAM	TRAFFIC			PAVEMENT DATA
FED. AID.	FUNCT. CLASS.	HWY. SYS.	HPMS SAMPLE	PRKG. REST.	COM/IND ACCESS		CONTROL	COM/IND ACCESS	PRKG. REST.	

SHA 51.3 - 8 Revised
4.83

MARYLAND STATE HIGHWAY ADMINISTRATION

ROAD INVENTORY SHEET

Party Chief _____
Recorder _____
Assistant _____
Map No./Dir. 1
State Coordinates _____

Road No. OP 6772
Road Name Ingate Terr
County Baltimore
Date _____
Sheet No. _____ OF _____

SYSTEM				TRAFFIC		LINE DIAGRAM	TRAFFIC			PAVEMENT DATA
FED. AID.	FUNCT CLASS.	HWY. SYS.	HPMS SAMPLE	PRKG. REST.	COM/IND. ACCESS		CONTROL	COM/IND. ACCESS	PRKG. REST.	
						Unassigned Now All Co 7490 91-181				

TRAFFIC CODES

TRAFFIC CONTROLS: STOP SIGN=SS, TRAFFIC LIGHT=T.L., FLASHING RED BALL=F.R.

TRAFFIC CODES

PARKING RESTRICTIONS: A.M. PEAK, P.M. PEAK, A.M./P.M. PEAK, NO PARKING ANYTIME=N.P., COMM/IND. ACCESS=E

SYSTEM				TRAFFIC		LINE DIAGRAM	TRAFFIC			PAVEMENT DATA
FED. AID.	FUNCT. CLASS.	HWY. SYS.	HPMS SAMPLE	PRKG. REST.	COM/IND ACCESS		CONTROL	COM/IND ACCESS	PRKG. REST.	

SHA 51.3 - 8 Revised
4.83

MARYLAND STATE HIGHWAY ADMINISTRATION

ROAD INVENTORY SHEET

Party Chief _____
Recorder _____
Assistant _____
Map No./Dir. 1
State Coordinates _____

Road No. OP 6773
Road Name Ingate Terr
County Baltimore
Date _____
Sheet No. _____ OF _____

SYSTEM				TRAFFIC		LINE DIAGRAM	TRAFFIC			PAVEMENT DATA
FED. AID.	FUNCT CLASS.	HWY. SYS.	HPMS SAMPLE	PRKG. REST.	COM/IND. ACCESS		CONTROL	COM/IND. ACCESS	PRKG. REST.	
						Unassigned Now All Co 7491 92-181				

TRAFFIC CODES

TRAFFIC CONTROLS: STOP SIGN=S.S.,
TRAFFIC LIGHT=T.L.,
FLASHING RED BALL=F.R.

TRAFFIC CODES

PARKING RESTRICTIONS: A.M. PEAK,
P.M. PEAK, A.M./P.M. PEAK, NO PARKING
ANYTIME=N.P., COMM/IND. ACCESS=E

SYSTEM				TRAFFIC		LINE DIAGRAM	TRAFFIC			PAVEMENT DATA
FED. AID.	FUNCT. CLASS.	HWY. SYS.	HPMS SAMPLE	PRK.G. REST.	COM/IND ACCESS		CONTROL	COM/IND ACCESS	PRK.G. REST.	

SHA 51.3 - 8 Revised
4.83

MARYLAND STATE HIGHWAY ADMINISTRATION

ROAD INVENTORY SHEET

Party Chief _____
Recorder _____
Assistant _____
Map No./Dir. 1
State Coordinates _____

Road No. OP 6794
Road Name (Ingate Terr)
County Baltimore
Date _____
Sheet No. _____ OF _____

SYSTEM				TRAFFIC		LINE DIAGRAM	TRAFFIC			PAVEMENT DATA
FED. AID.	FUNCT CLASS.	HWY. SYS.	HPMS SAMPLE	PRK.G. REST.	COM/IND. ACCESS		CONTROL	COM/IND. ACCESS	PRK.G. REST.	
						Unassigned Now All Co 7492 92-181				

TRAFFIC CODES

TRAFFIC CONTROLS: STOP SIGN=SS,
TRAFFIC LIGHT=T.L.,
FLASHING RED BALL=F.R.

TRAFFIC CODES

PARKING RESTRICTIONS: A.M. PEAK,
P.M. PEAK, A.M./P.M. PEAK, NO PARKING
ANYTIME=N.P., COMM/IND. ACCESS=E

SYSTEM				TRAFFIC		LINE DIAGRAM	TRAFFIC			PAVEMENT DATA
FED. AID.	FUNCT. CLASS.	HWY. SYS.	HPMS SAMPLE	PRK.G. REST.	COM/IND ACCESS		CONTROL	COM/IND ACCESS	PRK.G. REST.	

SHA 51.3 - 8 Revised
4.83

MARYLAND STATE HIGHWAY ADMINISTRATION

ROAD INVENTORY SHEET

Party Chief _____
Recorder _____
Assistant _____
Map No./Dir. 1
State Coordinates _____

Road No. OP 4775
Road Name Maryland Ave
County Baltimore
Date 7-31-78
Sheet No. 1 OF 1

SYSTEM				TRAFFIC		LINE DIAGRAM	TRAFFIC			PAVEMENT DATA
FED. AID.	FUNCT CLASS.	HWY. SYS.	HPMS SAMPLE	PRKG. REST.	COM/IND. ACCESS		CONTROL	COM/IND. ACCESS	PRKG. REST.	
						See Inventory of Co 271B.				

TRAFFIC CODES

TRAFFIC CONTROLS: STOP SIGN=S.S., TRAFFIC LIGHT=T.L., FLASHING RED BALL=F.R.

TRAFFIC CODES

PARKING RESTRICTIONS: A.M. PEAK, P.M. PEAK, A.M./P.M. PEAK, NO PARKING ANYTIME=N.P., COMM/IND. ACCESS=E

SYSTEM				TRAFFIC		LINE DIAGRAM	TRAFFIC				PAVEMENT DATA
FED. AID.	FUNCT. CLASS.	HWY. SYS.	HPMS SAMPLE	PRKG. REST.	COM/IND ACCESS		CONTROL	COM/IND ACCESS	PRKG. REST.		

SHA 51.3 - 8 Revised
4.83

MARYLAND STATE HIGHWAY ADMINISTRATION

ROAD INVENTORY SHEET

Party Chief _____
Recorder _____
Assistant _____
Map No./Dir. 1
State Coordinates _____

Road No. OP 6776
Road Name Diana Rd
County BALTIMORE
Date 9-14-70
Sheet No. 1 OF 1

SYSTEM				TRAFFIC		LINE DIAGRAM	TRAFFIC			PAVEMENT DATA
FED. AID.	FUNCT CLASS.	HWY. SYS.	HPMS SAMPLE	PRKG. REST.	COM/IND. ACCESS		CONTROL	COM/IND. ACCESS	PRKG. REST.	
						See Inventory of Co 1523. Unassigned Now All Co 1523. 9-40				

TRAFFIC CODES

TRAFFIC CONTROLS: STOP SIGN=SS,
TRAFFIC LIGHT=T.L.,
FLASHING RED BALL=F.R.

TRAFFIC CODES

PARKING RESTRICTIONS: A.M. PEAK,
P.M. PEAK, A.M./P.M. PEAK, NO PARKING
ANYTIME=N.P., COMM/IND. ACCESS=E

SYSTEM				TRAFFIC		LINE DIAGRAM	TRAFFIC			PAVEMENT DATA
FED. AID.	FUNCT. CLASS.	HWY. SYS.	HPMS SAMPLE	PRKG. REST.	COM/IND ACCESS		CONTROL	COM/IND ACCESS	PRKG. REST.	

SHA 51.3 - 8 Revised
4.83

MARYLAND STATE HIGHWAY ADMINISTRATION

ROAD INVENTORY SHEET

Party Chief _____
Recorder _____
Assistant _____
Map No./Dir. 1
State Coordinates _____

Road No. OP 6777
Road Name Mariposa Rd
County Baltimore
Date 3-7-72
Sheet No. 1 OF 1

SYSTEM				TRAFFIC		LINE DIAGRAM	TRAFFIC			PAVEMENT DATA
FED. AID.	FUNCT CLASS.	HWY. SYS.	HPMS SAMPLE	PRKG. REST.	COM/IND. ACCESS		CONTROL	COM/IND. ACCESS	PRKG. REST.	
						See Inventory of Co 5801 Unassigned Now All Co 5801 91-59				

TRAFFIC CODES

TRAFFIC CONTROLS: STOP SIGN=S.S., TRAFFIC LIGHT=T.L., FLASHING RED BALL=F.R.

TRAFFIC CODES

PARKING RESTRICTIONS: A.M. PEAK, P.M. PEAK, A.M./P.M. PEAK, NO PARKING ANYTIME=N.P., COMM/IND. ACCESS=E

SYSTEM				TRAFFIC		LINE DIAGRAM	TRAFFIC			PAVEMENT DATA
FED. AID.	FUNCT. CLASS.	HWY. SYS.	HPMS SAMPLE	PRK.G. REST.	COM/IND ACCESS		CONTROL	COM/IND ACCESS	PRK.G. REST.	

SHA 51.3 - 8 Revised
4.83

MARYLAND STATE HIGHWAY ADMINISTRATION

ROAD INVENTORY SHEET

Party Chief _____
Recorder _____
Assistant _____
Map No./Dir. 1
State Coordinates _____

Road No. OP 6778
Road Name FAULKNER DR
County ~~BALTIMORE~~
Date 1-31-92
Sheet No. 1 OF 1

SYSTEM				TRAFFIC		LINE DIAGRAM	TRAFFIC			PAVEMENT DATA
FED. AID.	FUNCT CLASS.	HWY. SYS.	HPMS SAMPLE	PRK'G. REST.	COM/IND. ACCESS		CONTROL	COM/IND. ACCESS	PRK'G. REST.	
						~~SEE INVENTORY~~ Unassigned of Co 7362 95-129 co				

TRAFFIC CODES
TRAFFIC CONTROLS: STOP SIGN=SS, TRAFFIC LIGHT=T.L., FLASHING RED BALL=F.R.

TRAFFIC CODES
PARKING RESTRICTIONS: A.M. PEAK, P.M. PEAK, A.M./P.M. PEAK, NO PARKING ANYTIME=N.P., COMM/IND. ACCESS=E

SYSTEM				TRAFFIC		LINE DIAGRAM	TRAFFIC				PAVEMENT DATA
FED. AID.	FUNCT. CLASS.	HWY. SYS.	HPMS SAMPLE	PRK.G. REST.	COM/IND ACCESS		CONTROL	COM/IND ACCESS	PRK.G. REST.		

SHA 51.3 - 8 Revised
4.83

MARYLAND STATE HIGHWAY ADMINISTRATION

ROAD INVENTORY SHEET

Party Chief _____
Recorder _____
Assistant _____
Map No./Dir. 1
State Coordinates _____

Road No. OP 6779
Road Name DOEMEADOW RD
County BALTIMORE
Date 1-31-92
Sheet No. 1 OF 1

SYSTEM				TRAFFIC		LINE DIAGRAM	TRAFFIC			PAVEMENT DATA
FED. AID.	FUNCT CLASS.	HWY. SYS.	HPMS SAMPLE	PRKG. REST.	COM/IND. ACCESS		CONTROL	COM/IND. ACCESS	PRKG. REST.	

SEE INVENTORY
OF CO 7374
91-99

Unassigned
Now All
Co 7374
92-25

TRAFFIC CODES
TRAFFIC CONTROLS: STOP SIGN=SS,
TRAFFIC LIGHT=T.L.,
FLASHING RED BALL=F.R.

TRAFFIC CODES
PARKING RESTRICTIONS: A.M. PEAK,
P.M. PEAK, A.M./P.M. PEAK, NO PARKING
ANYTIME=N.P., COMM/IND. ACCESS=E

SYSTEM				TRAFFIC		LINE DIAGRAM	TRAFFIC				PAVEMENT DATA
FED. AID.	FUNCT. CLASS.	HWY. SYS.	HPMS SAMPLE	PRK.G. REST.	COM/IND ACCESS		CONTROL	COM/IND ACCESS	PRK.G. REST.		

SHA 51.3 - 8 Revised
4.83

MARYLAND STATE HIGHWAY ADMINISTRATION

ROAD INVENTORY SHEET

Party Chief _____
Recorder _____
Assistant _____
Map No./Dir. 1
State Coordinates _____

Road No. GP 6780
Road Name (South Service RD)
County Baltimore
Date _____
Sheet No. _____ OF _____

SYSTEM				TRAFFIC		LINE DIAGRAM	TRAFFIC			PAVEMENT DATA
FED. AID.	FUNCT CLASS.	HWY. SYS.	HPMS SAMPLE	PRK.G. REST.	COM/IND. ACCESS		CONTROL	COM/IND. ACCESS	PRK.G. REST.	
						Unassigned				
						Now All				
						Co 7480				
						92-51				

TRAFFIC CODES

TRAFFIC CONTROLS: STOP SIGN=SS, TRAFFIC LIGHT=T.L., FLASHING RED BALL=F.R.

TRAFFIC CODES

PARKING RESTRICTIONS: A.M. PEAK, P.M. PEAK, A.M./P.M. PEAK, NO PARKING ANYTIME=N.P., COMM/IND. ACCESS=E

SYSTEM				TRAFFIC		LINE DIAGRAM	TRAFFIC			PAVEMENT DATA
FED. AID.	FUNCT. CLASS.	HWY. SYS.	HPMS SAMPLE	PRK.G. REST.	COM/IND ACCESS		CONTROL	COM/IND ACCESS	PRK.G. REST.	

SHA 51.3 - 8 Revised
4.83

MARYLAND STATE HIGHWAY ADMINISTRATION

ROAD INVENTORY SHEET

Party Chief _____
Recorder _____
Assistant _____
Map No./Dir. 1
State Coordinates _____

Road No. OP 6781
Road Name EBENEZER RD
County BALTIMORE
Date 10-20-79
Sheet No. 1 OF _____

SYSTEM				TRAFFIC		LINE DIAGRAM	TRAFFIC			PAVEMENT DATA
FED. AID.	FUNCT. CLASS.	HWY. SYS.	HPMS SAMPLE	PRKG. REST.	COM/IND. ACCESS		CONTROL	COM/IND. ACCESS	PRKG. REST.	

SEE INVENTORY
of Co 4076
91-181
& CO EX
91 #9

TRAFFIC CODES

TRAFFIC CONTROLS: STOP SIGN=SS, TRAFFIC LIGHT=T.L., FLASHING RED BALL=F.R.

TRAFFIC CODES

PARKING RESTRICTIONS: A.M. PEAK, P.M. PEAK, A.M./P.M. PEAK, NO PARKING ANYTIME=N.P., COMM/IND. ACCESS=E

SYSTEM				TRAFFIC		LINE DIAGRAM	TRAFFIC			PAVEMENT DATA
FED. AID.	FUNCT. CLASS.	HWY. SYS.	HPMS SAMPLE	PRK.G. REST.	COM/IND ACCESS		CONTROL	COM/IND ACCESS	PRK.G. REST.	

BALTIMORE COUNTY

OP 6782

SEE INVENTORY

OF

CO 6539

Honeygo Blvd.

2001 CO EX #2 (2.15-3.71)

91-CO EX #9

SHA 51.3 - 8 Revised
4.83

MARYLAND STATE HIGHWAY ADMINISTRATION

ROAD INVENTORY SHEET

Party Chief _____
Recorder _____
Assistant _____
Map No./Dir. 1
State Coordinates _____

Road No. OP 6783
Road Name Magnolia Ave
County Baltimore
Date 1-24-92
Sheet No. 1 OF 1

SYSTEM				TRAFFIC		LINE DIAGRAM	TRAFFIC			PAVEMENT DATA
FED. AID.	FUNCT. CLASS.	HWY. SYS.	HPMS SAMPLE	PRKG. REST.	COM/IND. ACCESS		CONTROL	COM/IND. ACCESS	PRKG. REST.	
						SEE INVENTORY of Co 4088 91-Co EX #9A				

TRAFFIC CODES

TRAFFIC CONTROLS: STOP SIGN=S.S., TRAFFIC LIGHT=T.L., FLASHING RED BALL=F.R.

TRAFFIC CODES

PARKING RESTRICTIONS: A.M. PEAK, P.M. PEAK, A.M./P.M. PEAK, NO PARKING ANYTIME=N.P., COMM/IND. ACCESS=E

SYSTEM				TRAFFIC		LINE DIAGRAM	TRAFFIC				PAVEMENT DATA
FED. AID.	FUNCT. CLASS.	HWY. SYS.	HPMS SAMPLE	PRKG. REST.	COM/IND ACCESS		CONTROL	COM/IND ACCESS	PRKG. REST.		

SHA 51.3 - 8 Revised
4.83

MARYLAND STATE HIGHWAY ADMINISTRATION

ROAD INVENTORY SHEET

Party Chief DT
Recorder JS
Assistant
Map No./Dir. C13D / SE
State Coordinates 953-566

Road No. OP 6784
Road Name MAGNOLIA AVE
County BALTIMORE
Date 1-24-92
Sheet No. 1 OF 1

91 CO ev#9B

TRAFFIC CODES
TRAFFIC CONTROLS: STOP SIGN=SS, TRAFFIC LIGHT=T.L., FLASHING RED BALL=F.R.

TRAFFIC CODES
PARKING RESTRICTIONS: A.M. PEAK, P.M. PEAK, A.M./P.M. PEAK, NO PARKING ANYTIME=N.P., COMM/IND. ACCESS=E

SYSTEM				TRAFFIC		LINE DIAGRAM	TRAFFIC			PAVEMENT DATA
FED. AID.	FUNCT CLASS.	HWY. SYS.	HPMS SAMPLE	PRKG. REST.	COM/IND. ACCESS		CONTROL	COM/IND. ACCESS	PRKG. REST.	
						MARYLAND STATE GAME + FISH PROTECTIVE ASSOC.				
						ROAD 008 END			↑	
										16' E
						003			X	
										16' I
						(HONEYGO BLVD)				
						60 OP 000 6539 ~~6208~~ ~~6782~~	SS		Y	
						DOVE DR 7087				

NON FIA
X URBAN LOCAL
X

SYSTEM				TRAFFIC		LINE DIAGRAM	TRAFFIC				PAVEMENT DATA
FED. AID.	FUNCT. CLASS.	HWY. SYS.	HPMS SAMPLE	PRKG. REST.	COM/IND ACCESS		CONTROL	COM/IND ACCESS	PRKG. REST.		

SHA 51.3 - 8 Revised
4.83

MARYLAND STATE HIGHWAY ADMINISTRATION

ROAD INVENTORY SHEET

Party Chief _____
Recorder _____
Assistant _____
Map No./Dir. 1
State Coordinates _____

Road No. Qp 6785
Road Name Dove DR
County Baltimore
Date 1-24-92
Sheet No. 1 OF 1

SYSTEM				TRAFFIC		LINE DIAGRAM	TRAFFIC			PAVEMENT DATA
FED. AID.	FUNCT CLASS.	HWY. SYS.	HPMS SAMPLE	PRK.G. REST.	COM/IND. ACCESS		CONTROL	COM/IND. ACCESS	PRK.G. REST.	
						Unassigned Now A91 Co 7681 94-126co				

TRAFFIC CODES

TRAFFIC CONTROLS: STOP SIGN=SS,
TRAFFIC LIGHT=T.L.,
FLASHING RED BALL=F.R.

TRAFFIC CODES

PARKING RESTRICTIONS: A.M. PEAK,
P.M. PEAK, A.M./P.M. PEAK, NO PARKING
ANYTIME=N.P., COMM/IND. ACCESS=E

SYSTEM				TRAFFIC		LINE DIAGRAM	TRAFFIC				PAVEMENT DATA
FED. AID.	FUNCT. CLASS.	HWY. SYS.	HPMS SAMPLE	PRK.G. REST.	COM/IND ACCESS		CONTROL	COM/IND ACCESS	PRK.G. REST.		

SHA 51.3 - 8 Revised
4.83

MARYLAND STATE HIGHWAY ADMINISTRATION

ROAD INVENTORY SHEET

Party Chief _____
Recorder _____
Assistant _____
Map No./Dir. 1
State Coordinates _____

Road No. OP 6786
Road Name DARNEY VIEW RD
County BALTIMORE
Date _____
Sheet No. _____ OF _____

SYSTEM				TRAFFIC		LINE DIAGRAM	TRAFFIC			PAVEMENT DATA
FED. AID.	FUNCT CLASS.	HWY. SYS.	HPMS SAMPLE	PRK'G. REST.	COM/IND. ACCESS		CONTROL	COM/IND. ACCESS	PRK'G. REST.	
						See Inventory of Co 7408 91-150				

TRAFFIC CODES

TRAFFIC CONTROLS: STOP SIGN=S, TRAFFIC LIGHT=T.L., FLASHING RED BALL=F.R.

TRAFFIC CODES

PARKING RESTRICTIONS: A.M. PEAK, P.M. PEAK, A.M./P.M. PEAK, NO PARKING ANYTIME=N.P., COMM/IND. ACCESS=E

SYSTEM				TRAFFIC		LINE DIAGRAM	TRAFFIC				PAVEMENT DATA
FED. AID.	FUNCT. CLASS.	HWY. SYS.	HPMS SAMPLE	PRKG. REST.	COM/IND ACCESS		CONTROL	COM/IND ACCESS	PRKG. REST.		

SHA 51.3 - 8 Revised
4.83

MARYLAND STATE HIGHWAY ADMINISTRATION

ROAD INVENTORY SHEET

Party Chief _____
Recorder _____
Assistant _____
Map No./Dir. 1
State Coordinates _____

Road No. OP 6787
Road Name Southfield Dr
County BALTIMORE
Date _____
Sheet No. _____ OF _____

SYSTEM				TRAFFIC		LINE DIAGRAM	TRAFFIC			PAVEMENT DATA
FED. AID.	FUNCT CLASS.	HWY. SYS.	HPMS SAMPLE	PRKG. REST.	COM/IND. ACCESS		CONTROL	COM/IND. ACCESS	PRKG. REST.	
						SEE Inventory of Co 7410 91-152 Unassigned Now All Co 7410 92-172				

TRAFFIC CODES

TRAFFIC CONTROLS: STOP SIGN=SS, TRAFFIC LIGHT=T.L., FLASHING RED BALL=F.R.

TRAFFIC CODES

PARKING RESTRICTIONS: A.M. PEAK, P.M. PEAK, A.M./P.M. PEAK, NO PARKING ANYTIME=N.P., COMM/IND. ACCESS=E

SYSTEM				TRAFFIC		LINE DIAGRAM	TRAFFIC			PAVEMENT DATA
FED. AID.	FUNCT. CLASS.	HWY. SYS.	HPMS SAMPLE	PRKG. REST.	COM/IND ACCESS		CONTROL	COM/IND ACCESS	PRKG. REST.	

SHA 51-3 - 8 Revised
4.83

MARYLAND STATE HIGHWAY ADMINISTRATION

ROAD INVENTORY SHEET

Party Chief _____
Recorder _____
Assistant _____
Map No./Dir. 1
State Coordinates _____

Road No. OP 6788
Road Name (Mack Farm CT)
County BALTIMORE
Date _____
Sheet No. _____ OF _____

SYSTEM				TRAFFIC		LINE DIAGRAM	TRAFFIC			PAVEMENT DATA
FED. AID.	FUNCT CLASS.	HWY. SYS.	HPMS SAMPLE	PRKG. REST.	COM/IND. ACCESS		CONTROL	COM/IND. ACCESS	PRKG. REST.	

Unassigned
Now A11
Co 7481
92-52

TRAFFIC CODES

TRAFFIC CONTROLS: STOP SIGN=SS, TRAFFIC LIGHT=T.L., FLASHING RED BALL=F.R.

TRAFFIC CODES

PARKING RESTRICTIONS: A.M. PEAK, P.M. PEAK, A.M./P.M. PEAK, NO PARKING ANYTIME=N.P., COMM/IND. ACCESS=E

SYSTEM				TRAFFIC		LINE DIAGRAM	TRAFFIC			PAVEMENT DATA
FED. AID.	FUNCT. CLASS.	HWY. SYS.	HPMS SAMPLE	PRKG. REST.	COM/IND ACCESS		CONTROL	COM/IND ACCESS	PRKG. REST.	

SHA 51.3 - 8 Revised
4.83

MARYLAND STATE HIGHWAY ADMINISTRATION

ROAD INVENTORY SHEET

Party Chief _____
Recorder _____
Assistant _____
Map No./Dir. 1
State Coordinates _____

Road No. OP 6789
Road Name Foxcreek CT
County Baltimore
Date _____
Sheet No. _____ OF _____

SYSTEM				TRAFFIC		LINE DIAGRAM	TRAFFIC			PAVEMENT DATA
FED. AID.	FUNCT CLASS.	HWY. SYS.	HPMS SAMPLE	PRKG. REST.	COM/IND. ACCESS		CONTROL	COM/IND. ACCESS	PRKG. REST.	
						Unassigned Now All Co 7476 92-41				

TRAFFIC CODES

TRAFFIC CONTROLS: STOP SIGN=SS,
TRAFFIC LIGHT=T.L.,
FLASHING RED BALL=F.R.

TRAFFIC CODES

PARKING RESTRICTIONS: A.M. PEAK,
P.M. PEAK, A.M./P.M. PEAK, NO PARKING
ANYTIME=N.P., COMM/IND. ACCESS=E

SYSTEM				TRAFFIC		LINE DIAGRAM	TRAFFIC			PAVEMENT DATA
FED. AID.	FUNCT. CLASS.	HWY. SYS.	HPMS SAMPLE	PRK.G. REST.	COM/IND ACCESS		CONTROL	COM/IND ACCESS	PRK.G. REST.	

SHA 51.3 - 8 Revised
4.83

MARYLAND STATE HIGHWAY ADMINISTRATION

ROAD INVENTORY SHEET

STRI
6-13-00
SS/CS

Party Chief	DT	Road No.	OP 6790
Recorder	JS	Road Name	TONY DR
Assistant		County	BALTIMORE
Map No./Dir.	C12B/ N	Date	1-30-92
State Coordinates	892-580	Sheet No.	1 OF 1

91coex#15

TRAFFIC CODES
TRAFFIC CONTROLS: STOP SIGN=S.S., TRAFFIC LIGHT=T.L., FLASHING RED BALL=F.R.

TRAFFIC CODES
PARKING RESTRICTIONS: A.M. PEAK, P.M. PEAK, A.M./P.M. PEAK, NO PARKING ANYTIME=N.P., COMM/IND. ACCESS=E

SYSTEM: FED. AID.	SYSTEM: FUNCT CLASS.	SYSTEM: HWY. SYS.	SYSTEM: HPMS SAMPLE	TRAFFIC: PRKG. REST.	TRAFFIC: COM/IND. ACCESS	LINE DIAGRAM	TRAFFIC: CONTROL	TRAFFIC: COM/IND. ACCESS	TRAFFIC: PRKG. REST.	PAVEMENT DATA
NON FIA	BURAL LOCAL					MONTESSORI SCHOOL				
						PRIVATE				
						ROAD 005 END				
						002 30°5		E		20'I
										I c.c
						GREEN SPRING VALLEY RD				
						MD 000 130				

SYSTEM				TRAFFIC		LINE DIAGRAM	TRAFFIC			PAVEMENT DATA
FED. AID.	FUNCT. CLASS.	HWY. SYS.	HPMS SAMPLE	PRK.G. REST.	COM/IND ACCESS		CONTROL	COM/IND ACCESS	PRK.G. REST.	

SHA 51.3 - 8 Revised
4.83

MARYLAND STATE HIGHWAY ADMINISTRATION

ROAD INVENTORY SHEET

Party Chief DT
Recorder JS
Assistant
Map No./Dir. B12 / S
State Coordinates 869-642

Road No. OP 6791
Road Name JOHN CARROLL LA
County BALTIMORE
Date 1-29-92
Sheet No. 1 OF 1

91 Co ex # 16

TRAFFIC CODES
TRAFFIC CONTROLS: STOP SIGN=SS, TRAFFIC LIGHT=T.L., FLASHING RED BALL=F.R.

TRAFFIC CODES
PARKING RESTRICTIONS: A.M. PEAK, P.M. PEAK, A.M./P.M. PEAK, NO PARKING ANYTIME=N.P., COMM/IND. ACCESS=E

SYSTEM				TRAFFIC		LINE DIAGRAM	TRAFFIC			PAVEMENT DATA
FED. AID.	FUNCT CLASS.	HWY. SYS.	HPMS SAMPLE	PRKG. REST.	COM/IND. ACCESS		CONTROL	COM/IND. ACCESS	PRKG. REST.	
						ROAD 023 END PT				
						40°				
						019 SIGN: PRIVATE PROPERTY NO TRESPASSING PC				
						SIGN: PRIVATE PROPERTY NO TRESPASSING 011				10'G
						010				
						OP 6791				14'H
						MT Carmel RD				
						MD 000 137				

NON FIA RURAL LOCAL

SYSTEM				TRAFFIC		LINE DIAGRAM	TRAFFIC			PAVEMENT DATA
FED. AID.	FUNCT. CLASS.	HWY. SYS.	HPMS SAMPLE	PRKG. REST.	COM/IND ACCESS		CONTROL	COM/IND ACCESS	PRKG. REST.	

SHA 51.3 - 8 Revised
4.83

MARYLAND STATE HIGHWAY ADMINISTRATION

ROAD INVENTORY SHEET

Party Chief DT
Recorder JS
Assistant
Map No./Dir. C12A / W
State Coordinates 878-572

Road No. OP 6792
Road Name LEISURE HILL DR
County BALTIMORE
Date 1-31-92
Sheet No. 1 OF 1

91 coex #18

TRAFFIC CODES
TRAFFIC CONTROLS: STOP SIGN=SS, TRAFFIC LIGHT=T.L., FLASHING RED BALL=F.R.

TRAFFIC CODES
PARKING RESTRICTIONS: A.M. PEAK, P.M. PEAK, A.M./P.M. PEAK, NO PARKING ANYTIME=N.P., COMM/IND. ACCESS=E

SYSTEM				TRAFFIC		LINE DIAGRAM	TRAFFIC			PAVEMENT DATA
FED. AID.	FUNCT CLASS.	HWY. SYS.	HPMS SAMPLE	PRKG. REST.	COM/IND. ACCESS		CONTROL	COM/IND. ACCESS	PRKG. REST.	
						DE				
						CUL 034 SAC				
						PT 025				
						90°				
						PC 020				
						019 PT				
						110°				16'I
						004 PC				12'I
						(PARK HEIGHTS AVE)				
						MD 000 129	SS			

NON FIA URBAN LOCAL

SYSTEM				TRAFFIC		LINE DIAGRAM	TRAFFIC			PAVEMENT DATA
FED. AID.	FUNCT. CLASS.	HWY. SYS.	HPMS SAMPLE	PRKG. REST.	COM/IND ACCESS		CONTROL	COM/IND ACCESS	PRKG. REST.	

SHA 51.3 - 8 Revised
4.83

MARYLAND STATE HIGHWAY ADMINISTRATION

ROAD INVENTORY SHEET

Party Chief _____
Recorder _____
Assistant _____
Map No./Dir. 1
State Coordinates _____

Road No. OP 6793
Road Name (CULMORE CT)
County BALTIMORE
Date 1-30-92
Sheet No. 1 OF 1

SYSTEM				TRAFFIC		LINE DIAGRAM	TRAFFIC			PAVEMENT DATA
FED. AID.	FUNCT CLASS.	HWY. SYS.	HPMS SAMPLE	PRKG. REST.	COM/IND. ACCESS		CONTROL	COM/IND. ACCESS	PRKG. REST.	
						SEE INVENTORY of Co 7380 91-119				

TRAFFIC CODES

TRAFFIC CONTROLS: STOP SIGN=SS,
TRAFFIC LIGHT=T.L.,
FLASHING RED BALL=F.R.

TRAFFIC CODES

PARKING RESTRICTIONS: A.M. PEAK,
P.M. PEAK, A.M./P.M. PEAK, NO PARKING
ANYTIME=N.P., COMM/IND. ACCESS=E

SYSTEM				TRAFFIC		LINE DIAGRAM	TRAFFIC				PAVEMENT DATA
FED. AID.	FUNCT. CLASS.	HWY. SYS.	HPMS SAMPLE	PRKG. REST.	COM/IND ACCESS		CONTROL	COM/IND ACCESS	PRKG. REST.		

SHA 51.3 - 8 Revised
4.83

MARYLAND STATE HIGHWAY ADMINISTRATION

ROAD INVENTORY SHEET

Party Chief _____
Recorder _____
Assistant _____
Map No./Dir. 1
State Coordinates _____

Road No. OP 6794
Road Name Rolling Run DR
County Baltimore
Date _____
Sheet No. _____ OF _____

SYSTEM				TRAFFIC		LINE DIAGRAM	TRAFFIC			PAVEMENT DATA
FED. AID.	FUNCT CLASS.	HWY. SYS.	HPMS SAMPLE	PRK.G. REST.	COM/IND. ACCESS		CONTROL	COM/IND. ACCESS	PRK.G. REST.	
						SEE Inventory of C074180 92-8				

TRAFFIC CODES

TRAFFIC CONTROLS: STOP SIGN=SS,
TRAFFIC LIGHT=T.L.,
FLASHING RED BALL=F.R.

TRAFFIC CODES

PARKING RESTRICTIONS: A.M. PEAK,
P.M. PEAK, A.M./P.M. PEAK, NO PARKING
ANYTIME=N.P., COMM/IND. ACCESS=E

SYSTEM				TRAFFIC		LINE DIAGRAM	TRAFFIC			PAVEMENT DATA
FED. AID.	FUNCT. CLASS.	HWY. SYS.	HPMS SAMPLE	PRKG. REST.	COM/IND ACCESS		CONTROL	COM/IND ACCESS	PRKG. REST.	

SHA 51.3 - 8 Revised
4.83

MARYLAND STATE HIGHWAY ADMINISTRATION

ROAD INVENTORY SHEET

Party Chief: BB
Recorder: JS
Assistant:
Map No./Dir.: A12/ E
State Coordinates: 860-655

Road No.: OP 6795
Road Name: COMPASS RUN LA
County: BALTIMORE
Date: 1-21-93
Sheet No.: 1 OF 1

92-187

TRAFFIC CODES
TRAFFIC CONTROLS: STOP SIGN=SS, TRAFFIC LIGHT=T.L., FLASHING RED BALL=F.R.

TRAFFIC CODES
PARKING RESTRICTIONS: A.M. PEAK, P.M. PEAK, A.M./P.M. PEAK, NO PARKING ANYTIME=N.P., COMM/IND. ACCESS=E

SYSTEM: FED. AID.	SYSTEM: FUNCT. CLASS.	SYSTEM: HWY. SYS.	SYSTEM: HPMS SAMPLE	TRAFFIC: PRKG. REST.	TRAFFIC: COM/IND. ACCESS	LINE DIAGRAM	TRAFFIC: CONTROL	TRAFFIC: COM/IND. ACCESS	TRAFFIC: PRKG. REST.	PAVEMENT DATA
NON F/A	RURAL LOCAL									
						(GUNPOWDER RD)				
						CO 030 3				
						025 PT				
						30°				
						022 PC				
						PT 016				
						45°				
						PC 014				
										8'E
						PVT				
						000				
						OP				

SYSTEM				TRAFFIC		LINE DIAGRAM	TRAFFIC			PAVEMENT DATA
FED. AID.	FUNCT. CLASS.	HWY. SYS.	HPMS SAMPLE	PRK.G. REST.	COM/IND ACCESS		CONTROL	COM/IND ACCESS	PRK.G. REST.	

SHA 51.3 - 8 Revised
4.83

MARYLAND STATE HIGHWAY ADMINISTRATION

ROAD INVENTORY SHEET

Party Chief _____
Recorder _____
Assistant _____
Map No./Dir. 1
State Coordinates _____

Road No. OP 6796
Road Name Windhill Dr
County Baltimore
Date _____
Sheet No. 1 OF 1

SYSTEM				TRAFFIC		LINE DIAGRAM	TRAFFIC			PAVEMENT DATA
FED. AID.	FUNCT CLASS.	HWY. SYS.	HPMS SAMPLE	PRK.G. REST.	COM/IND. ACCESS		CONTROL	COM/IND. ACCESS	PRK.G. REST.	
						Unassigned Now All Co 7583 93-43 Co				

TRAFFIC CODES

TRAFFIC CONTROLS: STOP SIGN=SS, TRAFFIC LIGHT=T.L., FLASHING RED BALL=F.R.

TRAFFIC CODES

PARKING RESTRICTIONS: A.M. PEAK, P.M. PEAK, A.M./P.M. PEAK, NO PARKING ANYTIME=N.P., COMM/IND. ACCESS=E

SYSTEM				TRAFFIC		LINE DIAGRAM	TRAFFIC			PAVEMENT DATA
FED. AID.	FUNCT. CLASS.	HWY. SYS.	HPMS SAMPLE	PRK.G. REST.	COM/IND ACCESS		CONTROL	COM/IND ACCESS	PRK.G. REST.	

SHA 51.3 - 8 Revised
4.83

MARYLAND STATE HIGHWAY ADMINISTRATION

ROAD INVENTORY SHEET

Party Chief _____
Recorder _____
Assistant _____
Map No./Dir. 1
State Coordinates _____

Road No. Op 6797
Road Name Woodhill DR
County Baltimore
Date _____
Sheet No. 1 OF 1

SYSTEM				TRAFFIC		LINE DIAGRAM	TRAFFIC			PAVEMENT DATA
FED. AID.	FUNCT CLASS.	HWY. SYS.	HPMS SAMPLE	PRKG. REST.	COM/IND. ACCESS		CONTROL	COM/IND. ACCESS	PRKG. REST.	
						Unassigned Now All Co 7584 93-44 co				

TRAFFIC CODES

TRAFFIC CONTROLS: STOP SIGN=SS, TRAFFIC LIGHT=T.L., FLASHING RED BALL=F.R.

TRAFFIC CODES

PARKING RESTRICTIONS: A.M. PEAK, P.M. PEAK, A.M./P.M. PEAK, NO PARKING ANYTIME=N.P., COMM/IND. ACCESS=E

SYSTEM				TRAFFIC		LINE DIAGRAM	TRAFFIC			PAVEMENT DATA
FED. AID.	FUNCT. CLASS.	HWY. SYS.	HPMS SAMPLE	PRK.G. REST.	COM/IND ACCESS		CONTROL	COM/IND ACCESS	PRK.G. REST.	

SHA 51.3 - 8 Revised
4.83

MARYLAND STATE HIGHWAY ADMINISTRATION

ROAD INVENTORY SHEET

Party Chief _____
Recorder _____
Assistant _____
Map No./Dir. 1
State Coordinates _____

Road No. Co 6798
Road Name Kendig DR.
County BALTIMORE
Date 1-29-93
Sheet No. 1 OF 1

TRAFFIC CODES

TRAFFIC CONTROLS: STOP SIGN=SS, TRAFFIC LIGHT=T.L., FLASHING RED BALL=F.R.

TRAFFIC CODES

PARKING RESTRICTIONS: A.M. PEAK, P.M. PEAK, A.M./P.M. PEAK, NO PARKING ANYTIME=N.P., COMM/IND. ACCESS=E

SYSTEM				TRAFFIC		LINE DIAGRAM	TRAFFIC			PAVEMENT DATA
FED. AID.	FUNCT CLASS.	HWY. SYS.	HPMS SAMPLE	PRKG. REST.	COM/IND. ACCESS		CONTROL	COM/IND. ACCESS	PRKG. REST.	

Unassigned
Now A11
Co 7582
93-420

SYSTEM				TRAFFIC		LINE DIAGRAM	TRAFFIC			PAVEMENT DATA
FED. AID.	FUNCT. CLASS.	HWY. SYS.	HPMS SAMPLE	PRKG. REST.	COM/IND ACCESS		CONTROL	COM/IND ACCESS	PRKG. REST.	

SHA 51.3 - 8 Revised
4.83

MARYLAND STATE HIGHWAY ADMINISTRATION

ROAD INVENTORY SHEET

Party Chief _____
Recorder _____
Assistant _____
Map No./Dir. 1
State Coordinates _____

Road No. OP 6799
Road Name RITTERSLEA CT
County BALTIMORE
Date _____
Sheet No. _____ OF _____

SYSTEM				TRAFFIC		LINE DIAGRAM	TRAFFIC			PAVEMENT DATA
FED. AID.	FUNCT CLASS.	HWY. SYS.	HPMS SAMPLE	PRK'G. REST.	COM/IND. ACCESS		CONTROL	COM/IND. ACCESS	PRK'G. REST.	
						SEE Inventory of Co 7518 92-38				

TRAFFIC CODES

TRAFFIC CONTROLS: STOP SIGN=SS, TRAFFIC LIGHT=T.L., FLASHING RED BALL=F.R.

TRAFFIC CODES

PARKING RESTRICTIONS: A.M. PEAK, P.M. PEAK, A.M./P.M. PEAK, NO PARKING ANYTIME=N.P., COMM/IND. ACCESS=E

SYSTEM				TRAFFIC		LINE DIAGRAM	TRAFFIC			PAVEMENT DATA
FED. AID.	FUNCT. CLASS.	HWY. SYS.	HPMS SAMPLE	PRK.G. REST.	COM/IND ACCESS		CONTROL	COM/IND ACCESS	PRK.G. REST.	

SHA 51.3 - 8 Revised
4.83

MARYLAND STATE HIGHWAY ADMINISTRATION

ROAD INVENTORY SHEET

Party Chief _____
Recorder _____
Assistant _____
Map No./Dir. 1
State Coordinates _____

Road No. OP 6800
Road Name Belltown RD
County Baltimore
Date _____
Sheet No. _____ OF _____

SYSTEM				TRAFFIC		LINE DIAGRAM	TRAFFIC			PAVEMENT DATA
FED. AID.	FUNCT. CLASS.	HWY. SYS.	HPMS SAMPLE	PRKG. REST.	COM/IND. ACCESS		CONTROL	COM/IND. ACCESS	PRKG. REST.	
						~~Unassigned~~				
						~~Allow All~~				
						SEE Co 7519				
						92-39				

TRAFFIC CODES

TRAFFIC CONTROLS: STOP SIGN=SS, TRAFFIC LIGHT=T.L., FLASHING RED BALL=F.R.

TRAFFIC CODES

PARKING RESTRICTIONS: A.M. PEAK, P.M. PEAK, A.M./P.M. PEAK, NO PARKING ANYTIME=N.P., COMM/IND. ACCESS=E

SYSTEM				TRAFFIC		LINE DIAGRAM	TRAFFIC			PAVEMENT DATA
FED. AID.	FUNCT. CLASS.	HWY. SYS.	HPMS SAMPLE	PRKG. REST.	COM/IND ACCESS		CONTROL	COM/IND ACCESS	PRKG. REST.	

Form 6 HPS (Rev. 1961)

FAU
BMATS

Under Construction

92-42

ROAD INVENTORY SHEET OP 6801

MAP 16

Party Chief T. LANDON
Recorder W. WARFIELD
Helper J. HARMAN

Road No. ~~60 2256~~
Road Name SHERWOOD RD
Sheet No. 1 OF 1
Date 8-20-70
County BALTIMORE DIST. 4

C-12A

852-574

ABANDONED
SCARIFIED
94-17 CO EX #2
BB/AH 11/13/95

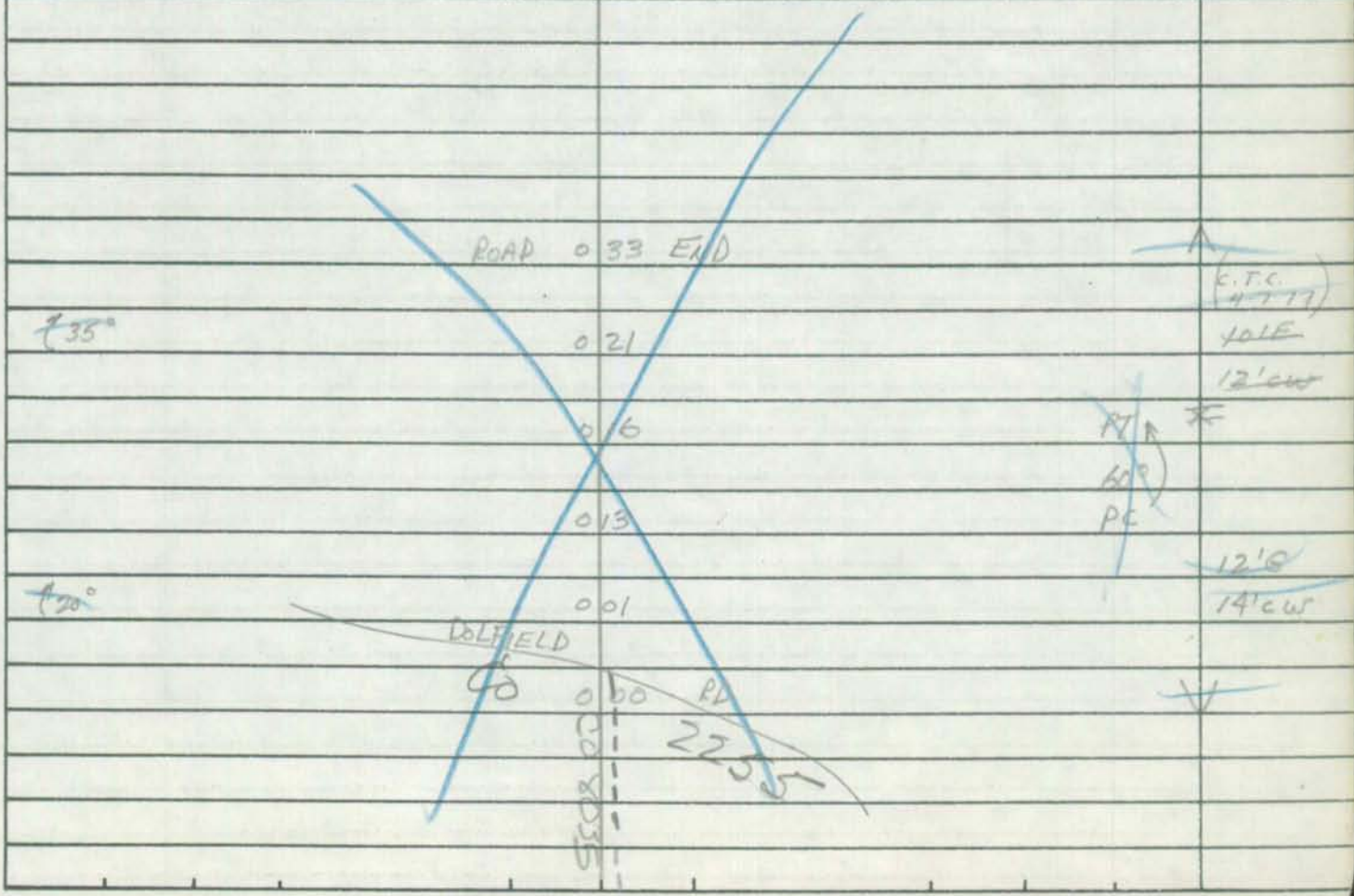

Form 6 HPS (Rev. 1961)

ROAD INVENTORY SHEET

Road No. _____

Road Name _____

Sheet No. _____

Date _____

County _____

SHA 51.3 - 8 Revised
4.83

MARYLAND STATE HIGHWAY ADMINISTRATION

ROAD INVENTORY SHEET

Party Chief	BB	Road No.	OP 6802
Recorder	JS	Road Name	AUTUMN FROST LA
Assistant		County	BALTIMORE
Map No./Dir.	C12D / NE	Date	1-18-93
State Coordinates	893-567	Sheet No.	1 OF 1

92-195a

TRAFFIC CODES: TRAFFIC CONTROLS: STOP SIGN=SS, TRAFFIC LIGHT=T.L., FLASHING RED BALL=F.R.

TRAFFIC CODES: PARKING RESTRICTIONS: A.M. PEAK, P.M. PEAK, A.M./P.M. PEAK, NO PARKING ANYTIME=N.P., COMM/IND. ACCESS=E

SYSTEM: FED. AID.	SYSTEM: FUNCT CLASS.	SYSTEM: HWY. SYS.	SYSTEM: HPMS SAMPLE	TRAFFIC: PRKG. REST.	TRAFFIC: COM/IND. ACCESS	LINE DIAGRAM	TRAFFIC: CONTROL	TRAFFIC: COM/IND. ACCESS	TRAFFIC: PRKG. REST.	PAVEMENT DATA
NON FIA	URBAN LOCAL			P K G		ROAD 030 END			P K G	
						025				
						⊏90° 024				30'I
										J c-c
				P		021				
						020		E		
				K		015		E		
						⊏30° 012				
				G		008		E		
						002				30'I
						ROCKLAND HILLS DR				I c-c
						CO 5799 000	SS			
						PHEASANT CROSS DR CO 5802				

SYSTEM				TRAFFIC		LINE DIAGRAM	TRAFFIC			PAVEMENT DATA
FED. AID.	FUNCT. CLASS.	HWY. SYS.	HPMS SAMPLE	PRK.G. REST.	COM/IND ACCESS		CONTROL	COM/IND ACCESS	PRK.G. REST.	

SHA 51.3 - 8 Revised
4.83

MARYLAND STATE HIGHWAY ADMINISTRATION

ROAD INVENTORY SHEET

Party Chief _____
Recorder _____
Assistant _____
Map No./Dir. 1
State Coordinates _____

Road No. OP 6803
Road Name Hurdleford CT
County Baltimore
Date 2-3-95
Sheet No. 1 OF 1

SYSTEM				TRAFFIC		LINE DIAGRAM	TRAFFIC			PAVEMENT DATA
FED. AID.	FUNCT CLASS.	HWY. SYS.	HPMS SAMPLE	PRK.G. REST.	COM/IND. ACCESS		CONTROL	COM/IND. ACCESS	PRK.G. REST.	
						Unassigned Now A91 Co 7678 94-66 Co				

TRAFFIC CODES

TRAFFIC CONTROLS: STOP SIGN=SS, TRAFFIC LIGHT=T.L., FLASHING RED BALL=F.R.

TRAFFIC CODES

PARKING RESTRICTIONS: A.M. PEAK, P.M. PEAK, A.M./P.M. PEAK, NO PARKING ANYTIME=N.P., COMM/IND. ACCESS=E

SYSTEM				TRAFFIC		LINE DIAGRAM	TRAFFIC			PAVEMENT DATA
FED. AID.	FUNCT. CLASS.	HWY. SYS.	HPMS SAMPLE	PRK.G. REST.	COM/IND ACCESS		CONTROL	COM/IND ACCESS	PRK.G. REST.	

Form 6 HPS (Rev. 1961)

FAR

BMATS

92-199
1-11-93
AL/JS/BB
A/T

ROAD INVENTORY SHEET

MAP 17

OP 6804
~~CO. 5060~~

Party Chief E. SCHUYLER
Recorder T. DOMBROSKI
Helper J. DIETZ

Road No. ~~OP~~ 333
Road Name (BAYSWATER RD)
Sheet No. 1 OF 1
Date 10-9-70
County BALTIMORE DIST. 11

960-595

ROAD 0 40 END

145° 0 29

0 26 12" CMP

0 23 95°

10'F
14'CW

SW

Co 3898
SUNSHINE 0 00 AVE

Form 6 HPS (Rev. 1961)

ROAD INVENTORY SHEET

Road No. _____
Road Name _____
Sheet No. _____
Date _____
County _____

SHA 51.3 - 8 Revised
4.83

MARYLAND STATE HIGHWAY ADMINISTRATION

ROAD INVENTORY SHEET

Party Chief _____
Recorder _____
Assistant _____
Map No./Dir. 1
State Coordinates _____

Road No. OP 6805
Road Name Walther Blvd
County Baltimore
Date _____
Sheet No. _____ OF _____

SYSTEM				TRAFFIC		LINE DIAGRAM	TRAFFIC			PAVEMENT DATA
FED. AID.	FUNCT. CLASS.	HWY. SYS.	HPMS SAMPLE	PRKG. REST.	COM/IND. ACCESS		CONTROL	COM/IND. ACCESS	PRKG. REST.	

TRAFFIC CODES
TRAFFIC CONTROLS: STOP SIGN=SS, TRAFFIC LIGHT=T.L., FLASHING RED BALL=F.R.

TRAFFIC CODES
PARKING RESTRICTIONS: A.M. PEAK, P.M. PEAK, A.M./P.M. PEAK, NO PARKING ANYTIME=N.P., COMM/IND. ACCESS=E

~~SEE Inventory of Co 6561 92 Improv.~~

VNASS/Gwy
Now Co 6561

Transferred from State to County Trans Agreemnt.
10/19/93.

SYSTEM				TRAFFIC		LINE DIAGRAM	TRAFFIC			PAVEMENT DATA
FED. AID.	FUNCT. CLASS.	HWY. SYS.	HPMS SAMPLE	PRK.G. REST.	COM/IND ACCESS		CONTROL	COM/IND ACCESS	PRK.G. REST.	

SHA 51.3 - 8 Revised
4.83

MARYLAND STATE HIGHWAY ADMINISTRATION

ROAD INVENTORY SHEET

Party Chief _____
Recorder _____
Assistant _____
Map No./Dir. 1
State Coordinates _____

Road No. OP 6806
Road Name ROSSVILLE BLVD
County BALTIMORE
Date _____
Sheet No. _____ OF _____

SYSTEM				TRAFFIC		LINE DIAGRAM	TRAFFIC			PAVEMENT DATA
FED. AID.	FUNCT CLASS.	HWY. SYS.	HPMS SAMPLE	PRKG. REST.	COM/IND. ACCESS		CONTROL	COM/IND. ACCESS	PRKG. REST.	

Unassigned
~~SEE~~ Inventory
Now All
of Co 4458

92-24
93-143 CO

TRAFFIC CODES

TRAFFIC CONTROLS: STOP SIGN=SS, TRAFFIC LIGHT=T.L., FLASHING RED BALL=F.R.

TRAFFIC CODES

PARKING RESTRICTIONS: A.M. PEAK, P.M. PEAK, A.M./P.M. PEAK, NO PARKING ANYTIME=N.P., COMM/IND. ACCESS=E

SYSTEM				TRAFFIC		LINE DIAGRAM	TRAFFIC			PAVEMENT DATA
FED. AID.	FUNCT. CLASS.	HWY. SYS.	HPMS SAMPLE	PRK.G. REST.	COM/IND ACCESS		CONTROL	COM/IND ACCESS	PRK.G. REST.	

SHA 51.3 - 8 Revised
4.83

MARYLAND STATE HIGHWAY ADMINISTRATION

ROAD INVENTORY SHEET

Party Chief _____
Recorder _____
Assistant _____
Map No./Dir. 1
State Coordinates _____

Road No. OP 6807
Road Name Hanf Ave
County Baltimore
Date _____
Sheet No. 1 OF 1

SYSTEM				TRAFFIC		LINE DIAGRAM	TRAFFIC			PAVEMENT DATA
FED. AID.	FUNCT CLASS.	HWY. SYS.	HPMS SAMPLE	PRKG. REST.	COM/IND. ACCESS		CONTROL	COM/IND. ACCESS	PRKG. REST.	
						Unassigned Now All Co 7587 93-1130				

TRAFFIC CODES

TRAFFIC CONTROLS: STOP SIGN=SS,
TRAFFIC LIGHT=T.L.,
FLASHING RED BALL=F.R.

TRAFFIC CODES

PARKING RESTRICTIONS: A.M. PEAK,
P.M. PEAK, A.M./P.M. PEAK, NO PARKING
ANYTIME=N.P., COMM/IND. ACCESS=E

SYSTEM				TRAFFIC		LINE DIAGRAM	TRAFFIC			PAVEMENT DATA
FED. AID.	FUNCT. CLASS.	HWY. SYS.	HPMS SAMPLE	PRK.G. REST.	COM/IND ACCESS		CONTROL	COM/IND ACCESS	PRK.G. REST.	

SHA 51.3 - 8 Revised
4.83

MARYLAND STATE HIGHWAY ADMINISTRATION

ROAD INVENTORY SHEET

Party Chief _____
Recorder _____
Assistant _____
Map No./Dir. 1
State Coordinates _____

Road No. OP 6808
Road Name Slater Ave
County Baltimore
Date _____
Sheet No. _____ OF _____

SYSTEM				TRAFFIC		LINE DIAGRAM	TRAFFIC			PAVEMENT DATA
FED. AID.	FUNCT. CLASS.	HWY. SYS.	HPMS SAMPLE	PRKG. REST.	COM/IND. ACCESS		CONTROL	COM/IND. ACCESS	PRKG. REST.	

Unassigned
~~SEE Inventory~~
~~of~~ Now All Co 4083
92-9798
Ex #1
93-11600

TRAFFIC CODES
TRAFFIC CONTROLS: STOP SIGN=S.S., TRAFFIC LIGHT=T.L., FLASHING RED BALL=F.R.

TRAFFIC CODES
PARKING RESTRICTIONS: A.M. PEAK, P.M. PEAK, A.M./P.M. PEAK, NO PARKING ANYTIME=N.P., COMM/IND. ACCESS=E

SYSTEM				TRAFFIC		LINE DIAGRAM	TRAFFIC			PAVEMENT DATA
FED. AID.	FUNCT. CLASS.	HWY. SYS.	HPMS SAMPLE	PRKG. REST.	COM/IND ACCESS		CONTROL	COM/IND ACCESS	PRKG. REST.	

SHA 51.3 - 8 Revised
4.83

MARYLAND STATE HIGHWAY ADMINISTRATION

ROAD INVENTORY SHEET

Party Chief: BB
Recorder: JS
Assistant:
Map No./Dir.: C13D / NE
State Coordinates: 959-556

Road No.: OP 6809
Road Name: VAN WINKLE LANE
County: BALTIMORE
Date: 1-13-93
Sheet No.: 1 OF 1

92-154a

TRAFFIC CODES
TRAFFIC CONTROLS: STOP SIGN=SS, TRAFFIC LIGHT=T.L., FLASHING RED BALL=F.R.

TRAFFIC CODES
PARKING RESTRICTIONS: A.M. PEAK, P.M. PEAK, A.M./P.M. PEAK, NO PARKING ANYTIME=N.P., COMM/IND. ACCESS=E

SYSTEM: FED. AID.	SYSTEM: FUNCT CLASS.	SYSTEM: HWY. SYS.	SYSTEM: HPMS SAMPLE	TRAFFIC: PRKG. REST.	TRAFFIC: COM/IND. ACCESS	LINE DIAGRAM	TRAFFIC: CONTROL	TRAFFIC: COM/IND. ACCESS	TRAFFIC: PRKG. REST.	PAVEMENT DATA
NON FIA	RURAL LOCAL					SLEEPY HOLLOW LANE OP 017 6812				
						GUNPOWDER CROSSING LANE OP 6811 008				
						WASHINGTON IRVING LANE OP 004 6810				
						MOHRS ~~LA~~ ~~[illegible]~~ La ~~[illegible]~~ CO ~~4183~~ 000 4183				40'I JC-C 2umL

SYSTEM				TRAFFIC		LINE DIAGRAM	TRAFFIC			PAVEMENT DATA
FED. AID.	FUNCT. CLASS.	HWY. SYS.	HPMS SAMPLE	PRK.G. REST.	COM/IND ACCESS		CONTROL	COM/IND ACCESS	PRK.G. REST.	

SHA 51.3 - 8 Revised
4.83

DMEx #97
GD
MP 9/25/98

MARYLAND STATE HIGHWAY ADMINISTRATION

ROAD INVENTORY SHEET

Party Chief	BB	Road No.	OP 6810
Recorder	JS	Road Name	WASHINGTON IRVING LANE
Assistant		County	BALTIMORE
Map No./Dir.	C13D / E	Date	1-13-93
State Coordinates	959-556	Sheet No.	1 OF 1

92-154 b

TRAFFIC CODES
TRAFFIC CONTROLS: STOP SIGN=S.S., TRAFFIC LIGHT=T.L., FLASHING RED BALL=F.R.

TRAFFIC CODES
PARKING RESTRICTIONS: A.M. PEAK, P.M. PEAK, A.M./P.M. PEAK, NO PARKING ANYTIME=N.P., COMM/IND. ACCESS=E

SYSTEM: FED. AID.	SYSTEM: FUNCT CLASS.	SYSTEM: HWY. SYS.	SYSTEM: HPMS SAMPLE	TRAFFIC: PRKG. REST.	TRAFFIC: COM/IND. ACCESS	LINE DIAGRAM	TRAFFIC: CONTROL	TRAFFIC: COM/IND. ACCESS	TRAFFIC: PRKG. REST.	PAVEMENT DATA
NON FIA	RURAL LOCAL					Van Tassel Lane				
						0 18 OP 6962 A				
						PROP				
						~~ROAD~~ 013 ~~END~~				
						C IGABOD ~~LANE~~ Lane				
						OP ~~6814~~ 011 6814				
						CRANE LANE				
						OP 6813 007				
						VAN WINKLE LANE				
						OP 003 6809				
										30'I
										Jcc
						ROAD 000 END				

LINE DIAGRAM

SYSTEM: FED. AID. | FUNCT. CLASS. | HWY. SYS. | HPMS SAMPLE

TRAFFIC: PRK'G. REST. | COM/IND ACCESS

TRAFFIC: CONTROL | COM/IND ACCESS | PRK'G. REST.

PAVEMENT DATA

D E

CUL 0 42 SAC

0 38 PT

90°

0 35 PC

Tarrytown Lane

OP 6961 C 0 32

Apparition Lane

OP 6963 B 0 28 PT

90

0 20 PC

30' I

Jc-c

SHA 51.3 - 8 Revised
4.83

MARYLAND STATE HIGHWAY ADMINISTRATION

ROAD INVENTORY SHEET

Party Chief	BB	Road No.	OP 6811
Recorder	JS	Road Name	GUNPOWDER CROSSING LANE
Assistant		County	BALTIMORE
Map No./Dir.	C13D / E	Date	1-13-93
State Coordinates	959-556	Sheet No.	1 OF 1

92-154c

TRAFFIC CODES

TRAFFIC CONTROLS: STOP SIGN=S.S., TRAFFIC LIGHT=T.L., FLASHING RED BALL=F.R.

TRAFFIC CODES

PARKING RESTRICTIONS: A.M. PEAK, P.M. PEAK, A.M./P.M. PEAK, NO PARKING ANYTIME=N.P., COMM/IND. ACCESS=E

SYSTEM				TRAFFIC		LINE DIAGRAM	TRAFFIC			PAVEMENT DATA
FED. AID.	FUNCT CLASS.	HWY. SYS.	HPMS SAMPLE	PRKG. REST.	COM/IND. ACCESS		CONTROL	COM/IND. ACCESS	PRKG. REST.	
NON F/A	Rural Local					VAN WINKLE LANE OP 006 6809 (W)	SS			
										30' I JGC
						CUL 000 SAC DE				

SYSTEM				TRAFFIC		LINE DIAGRAM	TRAFFIC			PAVEMENT DATA
FED. AID.	FUNCT. CLASS.	HWY. SYS.	HPMS SAMPLE	PRK.G. REST.	COM/IND ACCESS		CONTROL	COM/IND ACCESS	PRK.G. REST.	

SHA 51.3 - 8 Revised
4.83

MARYLAND STATE HIGHWAY ADMINISTRATION

ROAD INVENTORY SHEET

Party Chief BB
Recorder JS
Assistant
Map No./Dir. C13D / SE
State Coordinates 959-556

Road No. OP 6812
Road Name SLEEPY HOLLOW LANE
County BALTIMORE
Date 1-13-93
Sheet No. 1 OF 1

92-154d

TRAFFIC CODES
TRAFFIC CONTROLS: STOP SIGN=SS, TRAFFIC LIGHT=T.L., FLASHING RED BALL=F.R.

TRAFFIC CODES
PARKING RESTRICTIONS: A.M. PEAK, P.M. PEAK, A.M./P.M. PEAK, NO PARKING ANYTIME=N.P., COMM/IND. ACCESS=E

SYSTEM				TRAFFIC		LINE DIAGRAM	TRAFFIC			PAVEMENT DATA
FED. AID.	FUNCT CLASS.	HWY. SYS.	HPMS SAMPLE	PRKG. REST.	COM/IND. ACCESS		CONTROL	COM/IND. ACCESS	PRKG. REST.	
						IGABOD LANE				
						OP 013 (6814)	SS			
						CRANE LANE				
						OP 008 6813	SS			
						VAN WINKLE LANE				
						005 OP 6809				
										30'I
										JC-C
						CUL 000 SAC				
						DE				

NON FIA
RURAL LOCAL

SYSTEM				TRAFFIC		LINE DIAGRAM	TRAFFIC			PAVEMENT DATA
FED. AID.	FUNCT. CLASS.	HWY. SYS.	HPMS SAMPLE	PRK'G. REST.	COM/IND ACCESS		CONTROL	COM/IND ACCESS	PRK'G. REST.	

SHA 51.3 - 8 Revised
4.83

MARYLAND STATE HIGHWAY ADMINISTRATION

ROAD INVENTORY SHEET

Party Chief: BB
Recorder: JS
Assistant:
Map No./Dir.: C13D / S
State Coordinates: 959-556

Road No.: OP 6813
Road Name: CRANE LANE
County: BALTIMORE
Date: 1-13-93
Sheet No.: 1 OF 1

92-154e

TRAFFIC CODES
TRAFFIC CONTROLS: STOP SIGN=SS, TRAFFIC LIGHT=T.L., FLASHING RED BALL=F.R.

TRAFFIC CODES
PARKING RESTRICTIONS: A.M. PEAK, P.M. PEAK, A.M./P.M. PEAK, NO PARKING ANYTIME=N.P., COMM/IND. ACCESS=E

SYSTEM: FED. AID.	SYSTEM: FUNCT. CLASS.	SYSTEM: HWY. SYS.	SYSTEM: HPMS SAMPLE	TRAFFIC: PRKG. REST.	TRAFFIC: COM/IND. ACCESS	LINE DIAGRAM	TRAFFIC: CONTROL	TRAFFIC: COM/IND. ACCESS	TRAFFIC: PRKG. REST.	PAVEMENT DATA
NON FIA	RURAL LOCAL					WASHINGTON IRVING LANE				
						OP 018 6810				
						SLEEPY HOLLOW LANE				
						OP 005 6812				
										30'I
										JC-C
						CUL 000 SAC				
						DE				

SYSTEM				TRAFFIC		LINE DIAGRAM	TRAFFIC			PAVEMENT DATA
FED. AID.	FUNCT. CLASS.	HWY. SYS.	HPMS SAMPLE	PRKG. REST.	COM/IND ACCESS		CONTROL	COM/IND ACCESS	PRKG. REST.	

SHA 51.3 - 8 Revised
4.83

DM Ex #97

MARYLAND STATE HIGHWAY ADMINISTRATION

ROAD INVENTORY SHEET

Party Chief BB
Recorder JS
Assistant
Map No./Dir. C13D / S
State Coordinates 959-556

Road No. OP 6814
Road Name ~~ICABOD LANE~~ ICABOD LANE 92-154 F
County BALTIMORE
Date 1-13-93
Sheet No. 1 OF 1

TRAFFIC CODES
TRAFFIC CONTROLS: STOP SIGN=SS, TRAFFIC LIGHT=T.L., FLASHING RED BALL=F.R.

TRAFFIC CODES
PARKING RESTRICTIONS: A.M. PEAK, P.M. PEAK, A.M./P.M. PEAK, NO PARKING ANYTIME=N.P., COMM/IND. ACCESS=E

SYSTEM				TRAFFIC		LINE DIAGRAM	TRAFFIC			PAVEMENT DATA
FED. AID.	FUNCT CLASS.	HWY. SYS.	HPMS SAMPLE	PRK.G. REST.	COM/IND. ACCESS		CONTROL	COM/IND. ACCESS	PRK.G. REST.	
						ROAD 023 END				
						WASHINGTON IRVING LANE 7				
						OP 020 6810				
						SLEEPY HOLLOW LANE				
						OP 007 6812				
										30'I
										JC-C
						CUL 000 SAC				
						DE				

ADD FA Rural Local

SYSTEM				TRAFFIC		LINE DIAGRAM	TRAFFIC			PAVEMENT DATA
FED. AID.	FUNCT. CLASS.	HWY. SYS.	HPMS SAMPLE	PRK.G. REST.	COM/IND ACCESS		CONTROL	COM/IND ACCESS	PRK.G. REST.	

SHA 51.3 - 8 Revised
4.83

MARYLAND STATE HIGHWAY ADMINISTRATION

ROAD INVENTORY SHEET

Party Chief _____
Recorder _____
Assistant _____
Map No./Dir. 1
State Coordinates _____

Road No. OP 6815
Road Name KITTENDALE RD
County BALTIMORE
Date _____
Sheet No. _____ OF _____

SYSTEM				TRAFFIC		LINE DIAGRAM	TRAFFIC			PAVEMENT DATA
FED. AID.	FUNCT CLASS.	HWY. SYS.	HPMS SAMPLE	PRK.G. REST.	COM/IND. ACCESS		CONTROL	COM/IND. ACCESS	PRK.G. REST.	
						SEE INVENTORY of Co 7561 92-149	4			

TRAFFIC CODES

TRAFFIC CONTROLS: STOP SIGN=SS,
TRAFFIC LIGHT=T.L.,
FLASHING RED BALL=F.R.

TRAFFIC CODES

PARKING RESTRICTIONS: A.M. PEAK,
P.M. PEAK, A.M./P.M. PEAK, NO PARKING
ANYTIME=N.P., COMM/IND. ACCESS=E

SYSTEM				TRAFFIC		LINE DIAGRAM	TRAFFIC			PAVEMENT DATA
FED. AID.	FUNCT. CLASS.	HWY. SYS.	HPMS SAMPLE	PRK'G. REST.	COM/IND ACCESS		CONTROL	COM/IND ACCESS	PRK'G. REST.	

SHA 51.3 - 8 Revised
4.83

MARYLAND STATE HIGHWAY ADMINISTRATION

ROAD INVENTORY SHEET

Party Chief _____
Recorder _____
Assistant _____
Map No./Dir. 1
State Coordinates _____

Road No. OP 6816
Road Name KITTENDALE CIR
County BALTIMORE
Date _____
Sheet No. _____ OF _____

SYSTEM				TRAFFIC		LINE DIAGRAM	TRAFFIC			PAVEMENT DATA
FED. AID.	FUNCT CLASS.	HWY. SYS.	HPMS SAMPLE	PRKG. REST.	COM/IND. ACCESS		CONTROL	COM/IND. ACCESS	PRKG. REST.	
						SEE INVENTORY of Co 7562 92-150, 151				

TRAFFIC CODES

TRAFFIC CONTROLS: STOP SIGN=SS, TRAFFIC LIGHT=T.L., FLASHING RED BALL=F.R.

TRAFFIC CODES

PARKING RESTRICTIONS: A.M. PEAK, P.M. PEAK, A.M./P.M. PEAK, NO PARKING ANYTIME=N.P., COMM/IND. ACCESS=E

SYSTEM				TRAFFIC		LINE DIAGRAM	TRAFFIC			PAVEMENT DATA
FED. AID.	FUNCT. CLASS.	HWY. SYS.	HPMS SAMPLE	PRK.G. REST.	COM/IND ACCESS		CONTROL	COM/IND ACCESS	PRK.G. REST.	

SHA 51.3 - 8 Revised
4.83

MARYLAND STATE HIGHWAY ADMINISTRATION

ROAD INVENTORY SHEET

Party Chief _____
Recorder _____
Assistant _____
Map No./Dir. /
State Coordinates _____

Road No. Op 6817
Road Name Cross Trails Rd
County Baltimore
Date _____
Sheet No. _____ OF _____

SYSTEM				TRAFFIC		LINE DIAGRAM	TRAFFIC			PAVEMENT DATA
FED. AID.	FUNCT. CLASS.	HWY. SYS.	HPMS SAMPLE	PRKG. REST.	COM/IND. ACCESS		CONTROL	COM/IND. ACCESS	PRKG. REST.	
						Unassigned				
						~~SEE Inventory~~				
						~~OR~~ Now All Co 7563				
						92-159				
						93-14co				

TRAFFIC CODES

TRAFFIC CONTROLS: STOP SIGN=S.S., TRAFFIC LIGHT=T.L., FLASHING RED BALL=F.R.

TRAFFIC CODES

PARKING RESTRICTIONS: A.M. PEAK, P.M. PEAK, A.M./P.M. PEAK, NO PARKING ANYTIME=N.P., COMM/IND. ACCESS=E

SYSTEM				TRAFFIC		LINE DIAGRAM	TRAFFIC			PAVEMENT DATA
FED. AID.	FUNCT. CLASS.	HWY. SYS.	HPMS SAMPLE	PRK.G. REST.	COM/IND ACCESS		CONTROL	COM/IND ACCESS	PRK.G. REST.	

SHA 51.3 - 8 Revised
4.83

MARYLAND STATE HIGHWAY ADMINISTRATION

ROAD INVENTORY SHEET

Party Chief _____
Recorder _____
Assistant _____
Map No./Dir. 1
State Coordinates _____

Road No. Op 6818
Road Name Park Trail RD
County Baltimore
Date _____
Sheet No. 1 OF 1

SYSTEM				TRAFFIC		LINE DIAGRAM	TRAFFIC			PAVEMENT DATA
FED. AID.	FUNCT CLASS.	HWY. SYS.	HPMS SAMPLE	PRK.G. REST.	COM/IND. ACCESS		CONTROL	COM/IND. ACCESS	PRK.G. REST.	
						Unassigned Now A91 Co 7590 93-1 Co				

TRAFFIC CODES

TRAFFIC CONTROLS: STOP SIGN=SS,
TRAFFIC LIGHT=T.L.,
FLASHING RED BALL=F.R.

TRAFFIC CODES

PARKING RESTRICTIONS: A.M. PEAK,
P.M. PEAK, A.M./P.M. PEAK, NO PARKING
ANYTIME=N.P., COMM/IND. ACCESS=E

SYSTEM				TRAFFIC		LINE DIAGRAM	TRAFFIC				PAVEMENT DATA
FED. AID.	FUNCT. CLASS.	HWY. SYS.	HPMS SAMPLE	PRK'G. REST.	COM/IND ACCESS		CONTROL	COM/IND ACCESS	PRK'G. REST.		

SHA 51.3 - 8 Revised
4.83

MARYLAND STATE HIGHWAY ADMINISTRATION

ROAD INVENTORY SHEET

Party Chief _____
Recorder _____
Assistant _____
Map No./Dir. 1
State Coordinates _____

Road No. OP 6819
Road Name Cantwell Rd
County Baltimore
Date _____
Sheet No. _____ OF _____

SYSTEM				TRAFFIC		LINE DIAGRAM	TRAFFIC			PAVEMENT DATA
FED. AID.	FUNCT CLASS.	HWY. SYS.	HPMS SAMPLE	PRKG. REST.	COM/IND. ACCESS		CONTROL	COM/IND. ACCESS	PRKG. REST.	
						SEE Inventory of Co 7564 92-160				

TRAFFIC CODES

TRAFFIC CONTROLS: STOP SIGN=SS, TRAFFIC LIGHT=T.L., FLASHING RED BALL=F.R.

TRAFFIC CODES

PARKING RESTRICTIONS: A.M. PEAK, P.M. PEAK, A.M./P.M. PEAK, NO PARKING ANYTIME=N.P., COMM/IND. ACCESS=E

SYSTEM				TRAFFIC		LINE DIAGRAM	TRAFFIC			PAVEMENT DATA
FED. AID.	FUNCT. CLASS.	HWY. SYS.	HPMS SAMPLE	PRKG. REST.	COM/IND ACCESS		CONTROL	COM/IND ACCESS	PRKG. REST.	

OP 6820

BALTIMORE COUNTY

UNASSIGNED

NOW ALL CO 7565

GALLOPING CIR

00-7565

SHA 51.3 - 8 Revised
4.83

MARYLAND STATE HIGHWAY ADMINISTRATION

ROAD INVENTORY SHEET

Party Chief _____
Recorder _____
Assistant _____
Map No./Dir. 1
State Coordinates _____

Road No. OP 6821
Road Name Foxhall Manor Dr
County Baltimore
Date _____
Sheet No. _____ OF _____

SYSTEM				TRAFFIC		LINE DIAGRAM	TRAFFIC			PAVEMENT DATA
FED. AID.	FUNCT CLASS.	HWY. SYS.	HPMS SAMPLE	PRKG. REST.	COM/IND. ACCESS		CONTROL	COM/IND. ACCESS	PRKG. REST.	
						Unassigned				
						~~See Inventory~~ Now All of Co 7573				
						92 - 164				
						92 - 164				
						96-11 co				
						96-64 co				

TRAFFIC CODES
CONTROLS: STOP SIGN=SS, TRAFFIC LIGHT=T.L., FLASHING RED BALL=F.R.

TRAFFIC CODES
PARKING RESTRICTIONS: A.M. PEAK, P.M. PEAK, A.M./P.M. PEAK, NO PARKING ANYTIME=N.P., COMM/IND. ACCESS=E

SYSTEM				TRAFFIC		LINE DIAGRAM	TRAFFIC			PAVEMENT DATA
FED. AID.	FUNCT. CLASS.	HWY. SYS.	HPMS SAMPLE	PRK.G. REST.	COM/IND ACCESS		CONTROL	COM/IND ACCESS	PRK.G. REST.	

SHA 51.3 - 8 Revised
4.83

92-164-A

MARYLAND STATE HIGHWAY ADMINISTRATION

ROAD INVENTORY SHEET

Party Chief JS
Recorder JK
Assistant
Map No./Dir. D12C / NW
State Coordinates 876-505

Road No. O.P. 6822
Road Name (Vineyard Hill Rd)
County Balto
Date 2-2-93
Sheet No. 1 OF 2

TRAFFIC CODES
TRAFFIC CONTROLS: STOP SIGN=SS, TRAFFIC LIGHT=T.L., FLASHING RED BALL=F.R.

TRAFFIC CODES
PARKING RESTRICTIONS: A.M. PEAK, P.M. PEAK, A.M./P.M. PEAK, NO PARKING ANYTIME=N.P., COMM/IND. ACCESS=E

SYSTEM				TRAFFIC		LINE DIAGRAM	TRAFFIC			PAVEMENT DATA
FED. AID.	FUNCT CLASS.	HWY. SYS.	HPMS SAMPLE	PRKG. REST.	COM/IND. ACCESS		CONTROL	COM/IND. ACCESS	PRKG. REST.	
NON FIA URBAN LOCAL										



Void
see new
inventory
96-11 co.
BB/MG
1-14-97

Unassigned
Now
6922
96-11 co

30'I
Jc-c
2UML

SYSTEM				TRAFFIC		LINE DIAGRAM	TRAFFIC			PAVEMENT DATA
FED. AID.	FUNCT. CLASS.	HWY. SYS.	HPMS SAMPLE	PRKG. REST.	COM/IND ACCESS		CONTROL	COM/IND ACCESS	PRKG. REST.	
NON FIA URBAN LOCAL						Road 0 29 End				
						0 24				
										30' I
										JC-C
										2UML

SHA 51.3 - 8 Revised
4.83

MARYLAND STATE HIGHWAY ADMINISTRATION

ROAD INVENTORY SHEET

Party Chief _____
Recorder _____
Assistant _____
Map No./Dir. 1
State Coordinates _____

Road No. OP 6823
Road Name _____
County Baltimore
Date _____
Sheet No. _____ OF _____

SYSTEM				TRAFFIC		LINE DIAGRAM	TRAFFIC			PAVEMENT DATA
FED. AID.	FUNCT CLASS.	HWY. SYS.	HPMS SAMPLE	PRKG. REST.	COM/IND. ACCESS		CONTROL	COM/IND. ACCESS	PRKG. REST.	
						SEE Inventory Unassigned of 6509 (92-Imp Fr. 91-179) 95-8940				

TRAFFIC CODES

TRAFFIC CONTROLS: STOP SIGN=SS, TRAFFIC LIGHT=T.L., FLASHING RED BALL=F.R.

TRAFFIC CODES

PARKING RESTRICTIONS: A.M. PEAK, P.M. PEAK, A.M./P.M. PEAK, NO PARKING ANYTIME=N.P., COMM/IND. ACCESS=E

SYSTEM				TRAFFIC		LINE DIAGRAM	TRAFFIC			PAVEMENT DATA
FED. AID.	FUNCT. CLASS.	HWY. SYS.	HPMS SAMPLE	PRK.G. REST.	COM/IND ACCESS		CONTROL	COM/IND ACCESS	PRK.G. REST.	

SHA 51.3 - 8 Revised
4.83

MARYLAND STATE HIGHWAY ADMINISTRATION

ROAD INVENTORY SHEET

Party Chief	BB	Road No.	OP 6824
Recorder	JS	Road Name	(KINGSTREE RD)
Assistant		County	BALTIMORE
Map No./Dir.	C13A / SE	Date	1-14-93
State Coordinates	934-573	Sheet No.	1 OF 1

92 co ex #6

TRAFFIC CODES
TRAFFIC CONTROLS: STOP SIGN=SS, TRAFFIC LIGHT=T.L., FLASHING RED BALL=F.R.

TRAFFIC CODES
PARKING RESTRICTIONS: A.M. PEAK, P.M. PEAK, A.M./P.M. PEAK, NO PARKING ANYTIME=N.P., COMM/IND. ACCESS=E

SYSTEM: FED. AID.	SYSTEM: FUNCT CLASS.	SYSTEM: HWY. SYS.	SYSTEM: HPMS SAMPLE	TRAFFIC: PRKG. REST.	TRAFFIC: COM/IND. ACCESS	LINE DIAGRAM	TRAFFIC: CONTROL	TRAFFIC: COM/IND. ACCESS	TRAFFIC: PRKG. REST.	PAVEMENT DATA
NON FIA	URBAN LOCAL					(OLD HARFORD RD)				
						CO 022 3600	SS			
						020 PTK			PKG	
						018 55'				
						LANDRUM CT				
				PKG		017 OP 6827				
						016 PC				
						014 PTK				
						012 35'				
						(NO NAME)				
						011 OP 6826				
				PKG		009 PC				
						REMBERT CT				
						005 OP 6825				
										30'I
										JC-C
						SUMMIT AVE				
						CO 000 3788	SS			
						DELAFIELD CT CO 7068 @0.00				

SYSTEM				TRAFFIC		LINE DIAGRAM	TRAFFIC			PAVEMENT DATA
FED. AID.	FUNCT. CLASS.	HWY. SYS.	HPMS SAMPLE	PRK.G. REST.	COM/IND ACCESS		CONTROL	COM/IND ACCESS	PRK.G. REST.	

SHA 51.3 - 8 Revised
4.83

MARYLAND STATE HIGHWAY ADMINISTRATION

ROAD INVENTORY SHEET

Party Chief BB
Recorder JS
Assistant
Map No./Dir. C13A / NW
State Coordinates 934-573

Road No. OP 6825
Road Name REMBERT CT
County BALTIMORE
Date 1-14-93
Sheet No. 1 OF 1

92 corr to 6a

TRAFFIC CODES
TRAFFIC CONTROLS: STOP SIGN=SS, TRAFFIC LIGHT=T.L., FLASHING RED BALL=F.R.

TRAFFIC CODES
PARKING RESTRICTIONS: A.M. PEAK, P.M. PEAK, A.M./P.M. PEAK, NO PARKING ANYTIME=N.P., COMM/IND. ACCESS=E

SYSTEM				TRAFFIC		LINE DIAGRAM	TRAFFIC			PAVEMENT DATA
FED. AID.	FUNCT CLASS.	HWY. SYS.	HPMS SAMPLE	PRKG. REST.	COM/IND. ACCESS		CONTROL	COM/IND. ACCESS	PRKG. REST.	

SYSTEM				TRAFFIC		LINE DIAGRAM	TRAFFIC			PAVEMENT DATA
FED. AID.	FUNCT. CLASS.	HWY. SYS.	HPMS SAMPLE	PRK.G. REST.	COM/IND ACCESS		CONTROL	COM/IND ACCESS	PRK.G. REST.	

SHA 51.3 - 8 Revised
4.83

MARYLAND STATE HIGHWAY ADMINISTRATION

ROAD INVENTORY SHEET

Party Chief	BB	Road No.	OP 6826
Recorder	JS	Road Name	(NO NAME)
Assistant		County	BALTIMORE
Map No./Dir.	C13A / W	Date	1-14-93
State Coordinates	934-573	Sheet No.	1 OF 1

92coex#6b

TRAFFIC CODES

TRAFFIC CONTROLS: STOP SIGN=SS, TRAFFIC LIGHT=T.L., FLASHING RED BALL=F.R.

TRAFFIC CODES

PARKING RESTRICTIONS: A.M. PEAK, P.M. PEAK, A.M./P.M. PEAK, NO PARKING ANYTIME=N.P., COMM/IND. ACCESS=E

SYSTEM: FED. AID.	SYSTEM: FUNCT CLASS.	SYSTEM: HWY. SYS.	SYSTEM: HPMS SAMPLE	TRAFFIC: PRKG. REST.	TRAFFIC: COM/IND. ACCESS	LINE DIAGRAM	TRAFFIC: CONTROL	TRAFFIC: COM/IND. ACCESS	TRAFFIC: PRKG. REST.	PAVEMENT DATA
NON FIA	URBAN LOCAL			P		ROAD 009 END			P	
				K					K	
						↑90° 005				
									G	
				G		002				
						001				30'I
										Jac
						KINGSTREE OP 000 6824 RD	SS			

SYSTEM				TRAFFIC		LINE DIAGRAM	TRAFFIC			PAVEMENT DATA
FED. AID.	FUNCT. CLASS.	HWY. SYS.	HPMS SAMPLE	PRK.G. REST.	COM/IND ACCESS		CONTROL	COM/IND ACCESS	PRK.G. REST.	

SHA 51.3 - 8 Revised
4.83

MARYLAND STATE HIGHWAY ADMINISTRATION

ROAD INVENTORY SHEET

Party Chief	BB	Road No.	OP 6827
Recorder	JS	Road Name	LANDRUM CT
Assistant		County	BALTIMORE
Map No./Dir.	C13A / SW	Date	1-14-93
State Coordinates	934-573	Sheet No.	1 OF 1

92 coex 6c

TRAFFIC CODES
TRAFFIC CONTROLS: STOP SIGN=S.S., TRAFFIC LIGHT=T.L., FLASHING RED BALL=F.R.

TRAFFIC CODES
PARKING RESTRICTIONS: A.M. PEAK, P.M. PEAK, A.M./P.M. PEAK, NO PARKING ANYTIME=N.P., COMM/IND. ACCESS=E

SYSTEM: FED. AID.	SYSTEM: FUNCT CLASS.	SYSTEM: HWY. SYS.	SYSTEM: HPMS SAMPLE	TRAFFIC: PRKG. REST.	TRAFFIC: COM/IND. ACCESS	LINE DIAGRAM	TRAFFIC: CONTROL	TRAFFIC: COM/IND. ACCESS	TRAFFIC: PRKG. REST.	PAVEMENT DATA
NON FIA	URBAN LOCAL			P K G		ROAD 008 END			P K G	
						PT 004				
				P K G		002				
						90°				
						PC 001				28'I Jcc
						000				

KINGSTREE OP RD 6824

SYSTEM				TRAFFIC		LINE DIAGRAM	TRAFFIC			PAVEMENT DATA
FED. AID.	FUNCT. CLASS.	HWY. SYS.	HPMS SAMPLE	PRK.G. REST.	COM/IND ACCESS		CONTROL	COM/IND ACCESS	PRK.G. REST.	

92 co ex #9

SHA 51.3 - 8 Revised
4.83

MARYLAND STATE HIGHWAY ADMINISTRATION

ROAD INVENTORY SHEET

Party Chief JS
Recorder JK
Assistant
Map No./Dir. D12B /SE
State Coordinates 881-535

Road No. O.P. 6828
Road Name St. Agnes La.
County Balto.
Date 2-2-93
Sheet No. 1 OF 1

TRAFFIC CODES
TRAFFIC CONTROLS: STOP SIGN=SS, TRAFFIC LIGHT=T.L., FLASHING RED BALL=F.R.

TRAFFIC CODES
PARKING RESTRICTIONS: A.M. PEAK, P.M. PEAK, A.M./P.M. PEAK, NO PARKING ANYTIME=N.P., COMM/IND. ACCESS=E

SYSTEM				TRAFFIC		LINE DIAGRAM	TRAFFIC			PAVEMENT DATA
FED. AID.	FUNCT CLASS.	HWY. SYS.	HPMS SAMPLE	PKG. REST.	COM/IND. ACCESS		CONTROL	COM/IND. ACCESS	PKG. REST.	
NON FIA URBAN LOCAL						Dogwood Run Road 004 End 001 Ingleside Ave Co. 000 3327			PKG	16' G

SYSTEM				TRAFFIC		LINE DIAGRAM	TRAFFIC			PAVEMENT DATA
FED. AID.	FUNCT. CLASS.	HWY. SYS.	HPMS SAMPLE	PRK'G. REST.	COM/IND ACCESS		CONTROL	COM/IND ACCESS	PRK'G. REST.	

SHA 51.3 - 8 Revised
4.83

MARYLAND STATE HIGHWAY ADMINISTRATION

ROAD INVENTORY SHEET

Party Chief BB
Recorder JS
Assistant
Map No./Dir. C13C / NE
State Coordinates 950-552

Road No. OP 6829
Road Name ROYAL ANN COURT
County BALTIMORE
Date 1-13-93
Sheet No. 1 OF 1

92 code #12a

TRAFFIC CODES
TRAFFIC CONTROLS: STOP SIGN=SS, TRAFFIC LIGHT=T.L., FLASHING RED BALL=F.R.

TRAFFIC CODES
PARKING RESTRICTIONS: A.M. PEAK, P.M. PEAK, A.M./P.M. PEAK, NO PARKING ANYTIME=N.P., COMM/IND. ACCESS=E

SYSTEM				TRAFFIC		LINE DIAGRAM	TRAFFIC			PAVEMENT DATA
FED. AID.	FUNCT CLASS.	HWY. SYS.	HPMS SAMPLE	PKG. REST.	COM/IND. ACCESS		CONTROL	COM/IND. ACCESS	PKG. REST.	

SYSTEM				TRAFFIC		LINE DIAGRAM	TRAFFIC			PAVEMENT DATA
FED. AID.	FUNCT. CLASS.	HWY. SYS.	HPMS SAMPLE	PRK.G. REST.	COM/IND ACCESS		CONTROL	COM/IND ACCESS	PRK.G. REST.	

SHA 51.3 - 8 Revised
4.83

MARYLAND STATE HIGHWAY ADMINISTRATION

ROAD INVENTORY SHEET

Party Chief BB
Recorder JS
Assistant
Map No./Dir. C13C / NE
State Coordinates 949-553

Road No. OP 6830
Road Name HIGAN COURT
County BALTIMORE
Date 1-13-93
Sheet No. 1 OF 1

92 coor #12b

TRAFFIC CODES
TRAFFIC CONTROLS: STOP SIGN=SS, TRAFFIC LIGHT=T.L., FLASHING RED BALL=F.R.

TRAFFIC CODES
PARKING RESTRICTIONS: A.M. PEAK, P.M. PEAK, A.M./P.M. PEAK, NO PARKING ANYTIME=N.P., COMM/IND. ACCESS=E

SYSTEM				TRAFFIC		LINE DIAGRAM	TRAFFIC			PAVEMENT DATA
FED. AID.	FUNCT CLASS.	HWY. SYS.	HPMS SAMPLE	PRK.G. REST.	COM/IND. ACCESS		CONTROL	COM/IND. ACCESS	PRK.G. REST.	

SYSTEM				TRAFFIC		LINE DIAGRAM	TRAFFIC			PAVEMENT DATA
FED. AID.	FUNCT. CLASS.	HWY. SYS.	HPMS SAMPLE	PRKG. REST.	COM/IND ACCESS		CONTROL	COM/IND ACCESS	PRKG. REST.	

SHA 51.3 - 8 Revised
4.83

MARYLAND STATE HIGHWAY ADMINISTRATION

ROAD INVENTORY SHEET

Party Chief _____
Recorder _____
Assistant _____
Map No./Dir. 1
State Coordinates _____

Road No. OP 6831
Road Name Stablemere CT
County Baltimore
Date 1-18-93
Sheet No. 1 OF 1

SYSTEM				TRAFFIC		LINE DIAGRAM	TRAFFIC			PAVEMENT DATA
FED. AID.	FUNCT CLASS.	HWY. SYS.	HPMS SAMPLE	PRKG. REST.	COM/IND. ACCESS		CONTROL	COM/IND. ACCESS	PRKG. REST.	
						Unassigned Now All Co 77446 94-65 co				

TRAFFIC CODES

TRAFFIC CONTROLS: STOP SIGN=S.S.,
TRAFFIC LIGHT=T.L.,
FLASHING RED BALL=F.R.

TRAFFIC CODES

PARKING RESTRICTIONS: A.M. PEAK,
P.M. PEAK, A.M./P.M. PEAK, NO PARKING
ANYTIME=N.P., COMM/IND. ACCESS=E

SYSTEM				TRAFFIC		LINE DIAGRAM	TRAFFIC			PAVEMENT DATA
FED. AID.	FUNCT. CLASS.	HWY. SYS.	HPMS SAMPLE	PRKG. REST.	COM/IND ACCESS		CONTROL	COM/IND ACCESS	PRKG. REST.	

SHA 51.3 - 8 Revised
4.83

MARYLAND STATE HIGHWAY ADMINISTRATION

ROAD INVENTORY SHEET

Party Chief _____
Recorder _____
Assistant _____
Map No./Dir. 1
State Coordinates _____

Road No. OP 6832
Road Name Avery Hill DR
County Baltimore
Date _____
Sheet No. 1 OF 1

SYSTEM				TRAFFIC		LINE DIAGRAM	TRAFFIC			PAVEMENT DATA
FED. AID.	FUNCT. CLASS.	HWY. SYS.	HPMS SAMPLE	PRKG. REST.	COM/IND. ACCESS		CONTROL	COM/IND. ACCESS	PRKG. REST.	
						Unassigned				
						~~SEE Inventory~~				
						Now All				
						~~OA~~ Co 7603				
						93-64 Co				
						94-75 Co				

TRAFFIC CODES

TRAFFIC CONTROLS: STOP SIGN=S.S., TRAFFIC LIGHT=T.L., FLASHING RED BALL=F.R.

TRAFFIC CODES

PARKING RESTRICTIONS: A.M. PEAK, P.M. PEAK, A.M./P.M. PEAK, NO PARKING ANYTIME=N.P., COMM/IND. ACCESS=E

SYSTEM				TRAFFIC		LINE DIAGRAM	TRAFFIC				PAVEMENT DATA
FED. AID.	FUNCT. CLASS.	HWY. SYS.	HPMS SAMPLE	PRK.G. REST.	COM/IND ACCESS		CONTROL	COM/IND ACCESS	PRK.G. REST.		

SHA 51.3 - 8 Revised
4.83

MARYLAND STATE HIGHWAY ADMINISTRATION

ROAD INVENTORY SHEET

Party Chief _____
Recorder _____
Assistant _____
Map No./Dir. 1
State Coordinates _____

Road No. OP 6833
Road Name Sacred Heart La
County Baltimore
Date _____
Sheet No. 1 OF 1

SYSTEM				TRAFFIC		LINE DIAGRAM	TRAFFIC			PAVEMENT DATA
FED. AID.	FUNCT CLASS.	HWY. SYS.	HPMS SAMPLE	PRK.G. REST.	COM/IND. ACCESS		CONTROL	COM/IND. ACCESS	PRK.G. REST.	
						Unassigned ~~SHA Inventory~~ of Co 462. 93-90 co				

TRAFFIC CODES

TRAFFIC CONTROLS: STOP SIGN=SS,
TRAFFIC LIGHT=T.L.,
FLASHING RED BALL=F.R.

TRAFFIC CODES

PARKING RESTRICTIONS: A.M. PEAK,
P.M. PEAK, A.M./P.M. PEAK, NO PARKING
ANYTIME=N.P., COMM/IND. ACCESS=E

SYSTEM				TRAFFIC		LINE DIAGRAM	TRAFFIC			PAVEMENT DATA
FED. AID.	FUNCT. CLASS.	HWY. SYS.	HPMS SAMPLE	PRKG. REST.	COM/IND ACCESS		CONTROL	COM/IND ACCESS	PRKG. REST.	

OP 6834

BALTIMORE COUNTY

UNASSIGNED

NOW PART OF

CO 7628

KINGS CROWN RD

98007

SHA 51.3 - 8 Revised
4.83

MARYLAND STATE HIGHWAY ADMINISTRATION

ROAD INVENTORY SHEET

Party Chief _____
Recorder _____
Assistant _____
Map No./Dir. 1
State Coordinates _____

Road No. OP 6835
Road Name Sandview CT
County Baltimore
Date 3-4-94
Sheet No. 1 OF 1

SYSTEM				TRAFFIC		LINE DIAGRAM	TRAFFIC			PAVEMENT DATA
FED. AID.	FUNCT CLASS.	HWY. SYS.	HPMS SAMPLE	PRKG. REST.	COM/IND. ACCESS		CONTROL	COM/IND. ACCESS	PRKG. REST.	
						Unassigned Now All Co 77744 94-69 Co				

TRAFFIC CODES

TRAFFIC CONTROLS: STOP SIGN=SS,
TRAFFIC LIGHT=T.L.,
FLASHING RED BALL=F.R.

TRAFFIC CODES

PARKING RESTRICTIONS: A.M. PEAK,
P.M. PEAK, A.M./P.M. PEAK, NO PARKING
ANYTIME=N.P., COMM/IND. ACCESS=E

SYSTEM				TRAFFIC		LINE DIAGRAM	TRAFFIC			PAVEMENT DATA
FED. AID.	FUNCT. CLASS.	HWY. SYS.	HPMS SAMPLE	PRK.G. REST.	COM/IND ACCESS		CONTROL	COM/IND ACCESS	PRK.G. REST.	

SHA 51.3 - 8 Revised
4.83

MARYLAND STATE HIGHWAY ADMINISTRATION

ROAD INVENTORY SHEET

Party Chief _____
Recorder _____
Assistant _____
Map No./Dir. 1
State Coordinates _____

Road No. OF 6836
Road Name Gontrum Rd
County Baltimore
Date _____
Sheet No. 1 OF 1

SYSTEM				TRAFFIC		LINE DIAGRAM	TRAFFIC			PAVEMENT DATA
FED. AID.	FUNCT CLASS.	HWY. SYS.	HPMS SAMPLE	PRK.G. REST.	COM/IND. ACCESS		CONTROL	COM/IND. ACCESS	PRK.G. REST.	
						Unassigned ~~See Inventory~~ Now All of Co 7653 93-130 Co 94-118 Co				

TRAFFIC CODES

TRAFFIC CONTROLS: STOP SIGN=SS,
TRAFFIC LIGHT=T.L.,
FLASHING RED BALL=F.R.

TRAFFIC CODES

PARKING RESTRICTIONS: A.M. PEAK, P.M. PEAK, A.M./P.M. PEAK, NO PARKING ANYTIME=N.P., COMM/IND. ACCESS=E

SYSTEM				TRAFFIC		LINE DIAGRAM	TRAFFIC			PAVEMENT DATA
FED. AID.	FUNCT. CLASS.	HWY. SYS.	HPMS SAMPLE	PRK.G. REST.	COM/IND ACCESS		CONTROL	COM/IND ACCESS	PRK.G. REST.	

SHA 51.3 - 8 Revised
4.83

MARYLAND STATE HIGHWAY ADMINISTRATION

ROAD INVENTORY SHEET

Party Chief _____
Recorder _____
Assistant _____
Map No./Dir. 1
State Coordinates _____

Road No. OP 6837
Road Name Connection Rd
County Baltimore
Date 2-3-95
Sheet No. 1 OF 1

SYSTEM				TRAFFIC		LINE DIAGRAM	TRAFFIC			PAVEMENT DATA
FED. AID.	FUNCT CLASS.	HWY. SYS.	HPMS SAMPLE	PRK.G. REST.	COM/IND. ACCESS		CONTROL	COM/IND. ACCESS	PRK.G. REST.	

Unassigned
Now All
Co 7679
94-119 co

TRAFFIC CODES

TRAFFIC CONTROLS: STOP SIGN=S.S., TRAFFIC LIGHT=T.L., FLASHING RED BALL=F.R.

TRAFFIC CODES

PARKING RESTRICTIONS: A.M. PEAK, P.M. PEAK, A.M./P.M. PEAK, NO PARKING ANYTIME=N.P., COMM/IND. ACCESS=E

SYSTEM				TRAFFIC		LINE DIAGRAM	TRAFFIC			PAVEMENT DATA
FED. AID.	FUNCT. CLASS.	HWY. SYS.	HPMS SAMPLE	PRK.G. REST.	COM/IND ACCESS		CONTROL	COM/IND ACCESS	PRK.G. REST.	

SHA 51.3 - 8 Revised
4.83

MARYLAND STATE HIGHWAY ADMINISTRATION

ROAD INVENTORY SHEET

Party Chief _____
Recorder _____
Assistant _____
Map No./Dir. 1
State Coordinates _____

Road No. 00 6838
Road Name Lower Field Ct
County Baltimore
Date 3/8/94
Sheet No. 1 OF 1

SYSTEM				TRAFFIC		LINE DIAGRAM	TRAFFIC			PAVEMENT DATA
FED. AID.	FUNCT CLASS.	HWY. SYS.	HPMS SAMPLE	PRKG. REST.	COM/IND. ACCESS		CONTROL	COM/IND. ACCESS	PRKG. REST.	
						Unassigned Now All Co 7680 94-1200				

TRAFFIC CODES

TRAFFIC CONTROLS: STOP SIGN=SS, TRAFFIC LIGHT=T.L., FLASHING RED BALL=F.R.

TRAFFIC CODES

PARKING RESTRICTIONS: A.M. PEAK, P.M. PEAK, A.M./P.M. PEAK, NO PARKING ANYTIME=N.P., COMM/IND. ACCESS=E

SYSTEM				TRAFFIC		LINE DIAGRAM	TRAFFIC				PAVEMENT DATA
FED. AID.	FUNCT. CLASS.	HWY. SYS.	HPMS SAMPLE	PRKG. REST.	COM/IND ACCESS		CONTROL	COM/IND ACCESS	PRKG. REST.		

SHA 51.3 - 8 Revised
4.83

93-25

MARYLAND STATE HIGHWAY ADMINISTRATION

ROAD INVENTORY SHEET

Party Chief D.T.
Recorder T.M.
Assistant
Map No./Dir. B-12 / SW
State Coordinates 905-639

Road No. OP 6839
Road Name (PINEY Woods Rd)
County BALTIMORE
Date 11-24-93
Sheet No. 1 OF 1

TRAFFIC CODES
TRAFFIC CONTROLS: STOP SIGN=SS, TRAFFIC LIGHT=T.L., FLASHING RED BALL=F.R.

TRAFFIC CODES
PARKING RESTRICTIONS: A.M. PEAK, P.M. PEAK, A.M./P.M. PEAK, NO PARKING ANYTIME=N.P., COMM/IND. ACCESS=E

SYSTEM				TRAFFIC		LINE DIAGRAM	TRAFFIC			PAVEMENT DATA
FED. AID.	FUNCT CLASS.	HWY. SYS.	HPMS SAMPLE	PRKG. REST.	COM/IND. ACCESS		CONTROL	COM/IND. ACCESS	PRKG. REST.	
	RURAL LOCAL					ROAD 0 14 END				
						PT 0 08 (90° PC 0 06				16'I 2 UML
						0 02				20'I 2 UML
						(MONKTON RD) MD 0 00 138	SS			

SYSTEM				TRAFFIC		LINE DIAGRAM	TRAFFIC			PAVEMENT DATA
FED. AID.	FUNCT. CLASS.	HWY. SYS.	HPMS SAMPLE	PRK.G. REST.	COM/IND ACCESS		CONTROL	COM/IND ACCESS	PRK.G. REST.	

SHA 51.3 - 8 Revised
4.83

MARYLAND STATE HIGHWAY ADMINISTRATION

ROAD INVENTORY SHEET

Party Chief _____
Recorder _____
Assistant _____
Map No./Dir. 1
State Coordinates _____

Road No. OF 6840
Road Name Countrybrooke Way
County Baltimore
Date _____
Sheet No. 1 OF 1

SYSTEM				TRAFFIC		LINE DIAGRAM	TRAFFIC			PAVEMENT DATA
FED. AID.	FUNCT CLASS.	HWY. SYS.	HPMS SAMPLE	PRK.G. REST.	COM/IND. ACCESS		CONTROL	COM/IND. ACCESS	PRK.G. REST.	
						UNASSIGNED- Now All				
						~~See INVENTORY~~				
						~~of~~ Co 7766				
						95-72 co				
						97-88				

TRAFFIC CODES
TRAFFIC CONTROLS: STOP SIGN=S.S., TRAFFIC LIGHT=T.L., FLASHING RED BALL=F.R.

TRAFFIC CODES
PARKING RESTRICTIONS: A.M. PEAK, P.M. PEAK, A.M./P.M. PEAK, NO PARKING ANYTIME=N.P., COMM/IND. ACCESS=E

SYSTEM				TRAFFIC		LINE DIAGRAM	TRAFFIC			PAVEMENT DATA
FED. AID.	FUNCT. CLASS.	HWY. SYS.	HPMS SAMPLE	PRKG. REST.	COM/IND ACCESS		CONTROL	COM/IND ACCESS	PRKG. REST.	

SHA 51.3 - 8 Revised
4.83

MARYLAND STATE HIGHWAY ADMINISTRATION

93-31 St

ROAD INVENTORY SHEET

Party Chief D.T.
Recorder T.M.
Assistant
Map No./Dir. C-12C / E
State Coordinates 873-567

Road No. OP 6841
Road Name GREY Rock RD
County BALTIMORE
Date 11-17-93
Sheet No. 1 OF 1

TRAFFIC CODES
TRAFFIC CONTROLS: STOP SIGN=S.S., TRAFFIC LIGHT=T.L., FLASHING RED BALL=F.R.

TRAFFIC CODES
PARKING RESTRICTIONS: A.M. PEAK, P.M. PEAK, A.M./P.M. PEAK, NO PARKING ANYTIME=N.P., COMM/IND. ACCESS=E

SYSTEM				TRAFFIC		LINE DIAGRAM		TRAFFIC			PAVEMENT DATA
FED. AID.	FUNCT CLASS.	HWY. SYS.	HPMS SAMPLE	PRKG. REST.	COM/IND. ACCESS			CONTROL	COM/IND. ACCESS	PRKG. REST.	
						ROAD	0 26 END				
						PT PROPOSED	0 22				
						90°	0 19 PROPOSED				
						PC	0 14				
											24'I
											JC-C
											2 uml
							0 06				
											24'I LT
											14'I RT
											JC-C
											10' GRS MED
											2 uml
							0 04				
											40'I
											JC-C
							0 03				2 uml
											30'I
											2 uml
						(REISTERSTOWN	RD)				
						MD	0 00 140	TL			
						Mt Wilson Ln	7113				
							00				

SYSTEM				TRAFFIC		LINE DIAGRAM	TRAFFIC			PAVEMENT DATA
FED. AID.	FUNCT. CLASS.	HWY. SYS.	HPMS SAMPLE	PRK'G. REST.	COM/IND ACCESS		CONTROL	COM/IND ACCESS	PRK'G. REST.	

SHA 51.3 - 8 Revised
4.83

MARYLAND STATE HIGHWAY ADMINISTRATION

ROAD INVENTORY SHEET

Party Chief _____
Recorder _____
Assistant _____
Map No./Dir. 1
State Coordinates _____

Road No. OP 6842
Road Name Longfield Dr
County Baltimore
Date _____
Sheet No. 1 OF 1

SYSTEM				TRAFFIC		LINE DIAGRAM	TRAFFIC			PAVEMENT DATA
FED. AID.	FUNCT CLASS.	HWY. SYS.	HPMS SAMPLE	PRK.G. REST.	COM/IND. ACCESS		CONTROL	COM/IND. ACCESS	PRK.G. REST.	
						Unassigned Now A91 Co 7772 95-108 Co				

TRAFFIC CODES

TRAFFIC CONTROLS: STOP SIGN=SS,
TRAFFIC LIGHT=T.L.,
FLASHING RED BALL=F.R.

TRAFFIC CODES

PARKING RESTRICTIONS: A.M. PEAK,
P.M. PEAK, A.M./P.M. PEAK, NO PARKING
ANYTIME=N.P., COMM/IND. ACCESS=E

SYSTEM				TRAFFIC		LINE DIAGRAM	TRAFFIC			PAVEMENT DATA
FED. AID.	FUNCT. CLASS.	HWY. SYS.	HPMS SAMPLE	PRK.G. REST.	COM/IND ACCESS		CONTROL	COM/IND ACCESS	PRK.G. REST.	

SHA 51.3 - 8 Revised
4.83

MARYLAND STATE HIGHWAY ADMINISTRATION

ROAD INVENTORY SHEET

Party Chief _____
Recorder _____
Assistant _____
Map No./Dir. 1
State Coordinates _____

Road No. OP 6843
Road Name Longcreek Ct
County Baltimore
Date _____
Sheet No. 1 OF 1

SYSTEM				TRAFFIC		LINE DIAGRAM	TRAFFIC			PAVEMENT DATA
FED. AID.	FUNCT CLASS.	HWY. SYS.	HPMS SAMPLE	PRKG. REST.	COM/IND. ACCESS		CONTROL	COM/IND. ACCESS	PRKG. REST.	

Unassigned
Now All
Co 7773
95-111 Co

TRAFFIC CODES

TRAFFIC CONTROLS: STOP SIGN=SS,
TRAFFIC LIGHT=T.L.,
FLASHING RED BALL=F.R.

TRAFFIC CODES

PARKING RESTRICTIONS: A.M. PEAK,
P.M. PEAK, A.M./P.M. PEAK, NO PARKING
ANYTIME=N.P., COMM/IND. ACCESS=E

SYSTEM				TRAFFIC		LINE DIAGRAM	TRAFFIC				PAVEMENT DATA
FED. AID.	FUNCT. CLASS.	HWY. SYS.	HPMS SAMPLE	PRK.G. REST.	COM/IND ACCESS		CONTROL	COM/IND ACCESS	PRK.G. REST.		

SHA 51.3 - 8 Revised
4.83

MARYLAND STATE HIGHWAY ADMINISTRATION

ROAD INVENTORY SHEET

Party Chief _____
Recorder _____
Assistant _____
Map No./Dir. 1
State Coordinates _____

Road No. OP 6844
Road Name Longknoll Way
County Baltimore
Date _____
Sheet No. 1 OF 1

SYSTEM				TRAFFIC		LINE DIAGRAM	TRAFFIC			PAVEMENT DATA
FED. AID.	FUNCT CLASS.	HWY. SYS.	HPMS SAMPLE	PKG. REST.	COM/IND. ACCESS		CONTROL	COM/IND. ACCESS	PKG. REST.	
						Unassigned Now All Co 7774 95-1090				

TRAFFIC CODES

TRAFFIC CONTROLS: STOP SIGN=S.S., TRAFFIC LIGHT=T.L., FLASHING RED BALL=F.R.

TRAFFIC CODES

PARKING RESTRICTIONS: A.M. PEAK, P.M. PEAK, A.M./P.M. PEAK, NO PARKING ANYTIME=N.P., COMM/IND. ACCESS=E

SYSTEM				TRAFFIC		LINE DIAGRAM	TRAFFIC			PAVEMENT DATA
FED. AID.	FUNCT. CLASS.	HWY. SYS.	HPMS SAMPLE	PRK.G. REST.	COM/IND ACCESS		CONTROL	COM/IND ACCESS	PRK.G. REST.	

SHA 51.3 - 8 Revised
4.83

MARYLAND STATE HIGHWAY ADMINISTRATION

ROAD INVENTORY SHEET

Party Chief _____
Recorder _____
Assistant _____
Map No./Dir. 1
State Coordinates _____

Road No. Op 6845
Road Name (Longlea Ct)
County Baltimore
Date _____
Sheet No. 1 OF 1

SYSTEM				TRAFFIC		LINE DIAGRAM	TRAFFIC			PAVEMENT DATA
FUNCT CLASS	HWY. SYS	NHAS SAMPLE		PEKG. REST.	COM/IND ACCESS		CONTROL	COM/IND ACCESS	PEKG. REST.	

Unassigned
Now All
Co 7775
95-110 Co

TRAFFIC CODES

TRAFFIC CONTROLS: STOP SIGN-SS, TRAFFIC LIGHT=T.L., FLASHING RED BALI=F.R.

TRAFFIC CODES

PARKING RESTRICTIONS: A.M. PEAK, P.M. PEAK, A.M./P.M. PEAK, NO PARKING ANYTIME=N.P., COMM/IND. ACCESS=E

COUNTY _____ ROAD NO. _____ PAGE ___ OF ___

SYSTEM				TRAFFIC		LINE DIAGRAM	TRAFFIC				PAVEMENT DATA
FUNCT. CLASS	HWY SYS	HPMS SAMPLE		PRES.	COM/IND ACCESS		CONFIG.	COM/IND ACCESS	PRES.		

OP 6846

BALTIMORE COUNTY

UNASSIGNED

NOW

CO 8199

WHOLESALE DR

01- 055 CO

SHA 51.3 - 8 Revised
4.83

93-36 ST

MARYLAND STATE HIGHWAY ADMINISTRATION

ROAD INVENTORY SHEET

Party Chief D.T.
Recorder T.M.
Assistant
Map No./Dir. C-13D / S
State Coordinates 967-548

Road No. OP 6847
Road Name (MARINERS Point DR)
County BALTIMORE
Date 12-1-93
Sheet No. 1 OF 1

SYSTEM: FED. AID. | FUNCT CLASS. | HWY. SYS. | HPMS SAMPLE
TRAFFIC: PRKG. REST. | COM/IND. ACCESS

LINE DIAGRAM

TRAFFIC: CONTROL | COM/IND. ACCESS | PRKG. REST.

PAVEMENT DATA

TRAFFIC CODES
TRAFFIC CONTROLS: STOP SIGN=SS, TRAFFIC LIGHT=T.L., FLASHING RED BALL=F.R.

TRAFFIC CODES
PARKING RESTRICTIONS: A.M. PEAK, P.M. PEAK, A.M./P.M. PEAK, NO PARKING ANYTIME=N.P., COMM/IND. ACCESS=E

URBAN Local

Proposed

0 14 Proposed

45°

0 12

PT

0 09

45°

PC

0 08

24'I
JC-C
2 uml

0 06

PT

90°

PC

0 02

30'I
JC-C
2 uml

MD

0 00 150

SYSTEM				TRAFFIC		LINE DIAGRAM	TRAFFIC				PAVEMENT DATA
FED. AID.	FUNCT. CLASS.	HWY. SYS.	HPMS SAMPLE	PRK.G. REST.	COM/IND ACCESS		CONTROL	COM/IND ACCESS	PRK.G. REST.		

SHA 51.3 - 8 Revised
4.83

MARYLAND STATE HIGHWAY ADMINISTRATION

93-39 St

ROAD INVENTORY SHEET

Party Chief D.T.
Recorder T.M.
Assistant
Map No./Dir. D-13B / W
State Coordinates 952-518

Road No. OP 6848
Road Name (Christina Dr.)
County BALTIMORE
Date 12-1-93
Sheet No. 1 OF 1

TRAFFIC CODES
TRAFFIC CONTROLS: STOP SIGN=S.S., TRAFFIC LIGHT=T.L., FLASHING RED BALL=F.R.

TRAFFIC CODES
PARKING RESTRICTIONS: A.M. PEAK, P.M. PEAK, A.M./P.M. PEAK, NO PARKING ANYTIME=N.P., COMM/IND. ACCESS=E

SYSTEM: FED. AID.	SYSTEM: FUNCT. CLASS.	SYSTEM: HWY. SYS.	SYSTEM: HPMS SAMPLE	TRAFFIC: PRKG. REST.	TRAFFIC: COM/IND. ACCESS	LINE DIAGRAM	TRAFFIC: CONTROL	TRAFFIC: COM/IND. ACCESS	TRAFFIC: PRKG. REST.	PAVEMENT DATA
	URBAN LOCAL					D E				
						CUL 0 07 SAC				
										30'I
										JCC
										2 uml
						MD 0 00 151				

SYSTEM				TRAFFIC		LINE DIAGRAM	TRAFFIC			PAVEMENT DATA
FED. AID.	FUNCT. CLASS.	HWY. SYS.	HPMS SAMPLE	PRK.G. REST.	COM/IND ACCESS		CONTROL	COM/IND ACCESS	PRK.G. REST.	

SHA 51.3 - 8 Revised
4.83

ST94-16A

MARYLAND STATE HIGHWAY ADMINISTRATION

ROAD INVENTORY SHEET

Party Chief: B. BALZANNA
Recorder: T. Massicot
Assistant:
Map No./Dir.: B-11 / ~~W~~ NE
State Coordinates: 841-599

Road No.: OP 6849
Road Name: (No Name)
County: Baltimore
Date: 10-5-94
Sheet No.: 1 OF 1

TRAFFIC CODES
TRAFFIC CONTROLS: STOP SIGN=S.S., TRAFFIC LIGHT=T.L., FLASHING RED BALL=F.R.

TRAFFIC CODES
PARKING RESTRICTIONS: A.M. PEAK, P.M. PEAK, A.M./P.M. PEAK, NO PARKING ANYTIME=N.P., COMM/IND. ACCESS=E

SYSTEM: FED. AID.	SYSTEM: FUNCT. CLASS.	SYSTEM: HWY. SYS.	SYSTEM: HPMS SAMPLE	TRAFFIC: PRKG. REST.	TRAFFIC: COM/IND. ACCESS	LINE DIAGRAM	TRAFFIC: CONTROL	TRAFFIC: COM/IND. ACCESS	TRAFFIC: PRKG. REST.	PAVEMENT DATA
	RURAL LOCAL					(Woodfield Co 0 13 ct) 7671	SS			
										22'I
										I C-C
										2 ML
						0 07				
										22'I
										2 ML
						0 04				
						0 02 Pearson's Rest.		E		
										17'I
						45° (Westminster MD 0 01 ONE WAY				7'I Shd Lt
										J C-C
										1 ML
						0 00				
						Pike) 140 @11.48 (D)				

SYSTEM				TRAFFIC		LINE DIAGRAM	TRAFFIC			PAVEMENT DATA
FED. AID.	FUNCT. CLASS.	HWY. SYS.	HPMS SAMPLE	PRKG. REST.	COM/IND ACCESS		CONTROL	COM/IND ACCESS	PRKG. REST.	

SHA 51.3 - 8 Revised
4.83

MARYLAND STATE HIGHWAY ADMINISTRATION

ROAD INVENTORY SHEET

Party Chief _____
Recorder _____
Assistant _____
Map No./Dir. 1
State Coordinates _____

Road No. OP6850
Road Name MYERSVIEW DR
County Baltimore
Date 10-11-94
Sheet No. 1 OF 1

SYSTEM				TRAFFIC		LINE DIAGRAM	TRAFFIC			PAVEMENT DATA
FUNCT CLASS	HWY. SYS.	HPMS SAMPLE		PREG. REST.	COM/IND ACCESS		CONTROL	COM/IND ACCESS	PREG. REST.	

Unassigned
Now G7883
96-570

TRAFFIC CODES

TRAFFIC CONTROLS: STOP SIGN=SS, TRAFFIC LIGHT=T.L., FLASHING RED BALL=F.R.

TRAFFIC CODES

PARKING RESTRICTIONS: A.M. PEAK, P.M. PEAK, A.M./P.M. PEAK, NO PARKING ANYTIME=N.P., COMM/IND. ACCESS=E

COUNTY _____ ROAD NO. _____ PAGE ___ OF ___

SYSTEM				TRAFFIC		LINE DIAGRAM	TRAFFIC				PAVEMENT DATA
FUNCT. CLASS	HWY SYS.	HPMS SAMPLE		PKG. REST.	COM/IND ACCESS		CONFIG.	COM/IND ACCESS	PKG. REST.		