BALTIMORE COUNTY
COUNTY ROADS
6601 to 6949

Belto Urban

SHA 51.3 - 8 Revised 4.83

MARYLAND STATE HIGHWAY ADMINISTRATION

ROAD INVENTORY SHEET

Party Chief J. Ernolf
Recorder N. S.
Assistant Rewritten 3/4/98 KJP
Map No./Dir. C-12A / SE
State Coordinates 854-587

Road No. Co 6601
Road Name (Candor CT)
County Baltimore
Date 3/9/83
Sheet No. 1 OF 1

82-36

SYSTEM: FUNCT CLASS	HWY. SYS.	HPMS SAMPLE	TRAFFIC: PRKG. REST.	COM/IND. ACCESS	LINE DIAGRAM	TRAFFIC: CONTROL	COM/IND. ACCESS	PRKG. REST.	PAVEMENT DATA
					De Cul 007 Sac				
					℄ 15° 004				
									30' I JC-C
					Chestnut Hill La Co 000 641				

TRAFFIC CODES
TRAFFIC CONTROLS: STOP SIGN=S.S., TRAFFIC LIGHT=T.L., FLASHING RED BALL=F.R.

TRAFFIC CODES
PARKING RESTRICTIONS: A.M. PEAK, P.M. PEAK, A.M./P.M. PEAK, NO PARKING ANYTIME=N.P., COMM/IND. ACCESS=E

COUNTY _____ ROAD NO. _____ PAGE ___ OF ___

SYSTEM				TRAFFIC		LINE DIAGRAM	TRAFFIC				PAVEMENT DATA
FUNCT. CLASS	HWY SYS	HPMS SAMPLE		PREG. REST.	COM/IND ACCESS		CONTROL	COM/IND ACCESS	PREG. REST.		

SHA 51.3-8
11-15-72

STATE HIGHWAY ADMINISTRATION OF MARYLAND

REV 3/7/88
DT/GD
(87-79)

ROAD INVENTORY SHEET

Party Chief J.E
Recorder N.S.
Helper

Map No. C12-A

82-31 84-23 2-13-85 JEBM

Road No. Co 6602
Road Name VELVET HILL DR.
Sheet No. 1 OF 1
Date 3 \ 9 \ 83
County BALTO. Co.
State Coordinates 861-591

	D	E	
CUL	0	39 SAC	
		TABOR RD	
	0	31 CO 6893 - 90)	
	~~ROAD~~	~~END~~	
	~~0~~	~~30~~	
LOCAL			
PT	0	20	
NW			
~~PT~~	~~RD~~ 0	15 ~~END~~	
35°	MARYHILL CT.		
	Co 6603 0	13	24'I I-CC
PC	0	07	
URBAN			
	BONITA	AVE.	
	Co. 0	00 447	

SHA 51.3-8
11-15-72

ROAD INVENTORY SHEET

Road No. _____
Road Name _____
Sheet No. _____
Date _____
County _____
State Coordinates _____

SHA 51.3-8
11-15-72

STATE HIGHWAY ADMINISTRATION OF MARYLAND

ROAD INVENTORY SHEET

Party Chief J.E
Recorder N.S.
Helper

Map No. 16-A
82-32

Road No. Co 6603
Road Name MARY HILL CT.
Sheet No. 1 OF 1
Date 3\9\83
County BALTO. Co.
State Coordinates 861-591

D E
CUL 0 07 SAC

W

24'I
I-CC

URBAN
LOCAL

VELVET HILL DR.
Co 0 00 6602

SHA 51.3-8
11-15-72

ROAD INVENTORY SHEET

Road No. _____
Road Name _____
Sheet No. _____
Date _____
County _____
State Coordinates _____

SHA 51.3-8
11-15-72

STATE HIGHWAY ADMINISTRATION OF MARYLAND

Rural

ROAD INVENTORY SHEET

Party Chief J. E
Recorder N. S.
Helper

Map No. 16-A
82-34

Road No. Co 6604
Road Name MISSI CT.
Sheet No. 1 OF 1
Date 3 \ 9 \ 83
County BALTO. Co.
State Coordinates 874-592

D E
CUL O 12 SAC

S

24'I
I-CC

GREENSPRING Co. O 00 AVE. 722

SHA 51.3-8
11-15-72

ROAD INVENTORY SHEET

Road No. ______________

Road Name ______________

Sheet No. ______________

Date ______________

County ______________

State Coordinates ______________

SHA 51.3-8
11-15-72

STATE HIGHWAY ADMINISTRATION OF MARYLAND

Rural
2-21-89
DT, GD
(88-71)

ROAD INVENTORY SHEET

Party Chief J.E
Recorder N.S.
Helper

Map No. ~~16-A~~ C-12A

82-27 84-24 2-13-85 JEBM

Road No. Co 6605
Road Name HENESON GARTH
Sheet No. 1 OF 1
Date 3 \ 9 \ 83
County BALTO. Co.
State Coordinates 873-592

87-39
1-26-98
EB/AP

		DE	
	CUL	65 SAC	
		62 SUSANNE CT	PT
		60 CO 7963	90°
		54	PC
	~~ROAD~~	~~END~~	
		~~50~~ WOODSYDE CT.	
		51 CO 7020	
WOODSYDE PL			
CO 6715	0	48	
	~~RD~~ 0	42 ~~END~~	
PT.	0	39	
90°			
CHELLIS CT.			
PC Co. 6607	0	30	
	0	25	15°
15°	0	15	
			24'I
KING CANUTE CT.			I-CC
Co. 6606	0	12	2UML
	0	06	10°
GREENSPRING		AVE.	
Co.	0	00 722	

S

SHA 51.3-8
11-15-72

ROAD INVENTORY SHEET

Road No. _____
Road Name _____
Sheet No. _____
Date _____
County _____
State Coordinates _____

SHA 51.3-8
11-15-72

STATE HIGHWAY ADMINISTRATION OF MARYLAND

Rural

ROAD INVENTORY SHEET

Party Chief J.E
Recorder N.S.
Helper

Map No. 16-A
82-28

Road No. Co 6606
Road Name KING CANUTE CT.
Sheet No. 1 OF 1
Date 3\9\83
County BALTO. Co
State Coordinates 873-592

D E
E ↑ CUL 0 06 SAC ↑
24'I
I-CC

HENESON
Co 0 00 GARTH 6605 ↓

SHA 51.3-8
11-15-72

ROAD INVENTORY SHEET

Road No. ____________________

Road Name ____________________

Sheet No. ____________________

Date ____________________

County ____________________

State Coordinates ____________________

SHA 51.3-8
11-15-72

STATE HIGHWAY ADMINISTRATION OF MARYLAND

Rural

ROAD INVENTORY SHEET

Party Chief J.E
Recorder N.S.
Helper

Map No. 16-A
82-29

Road No. Co 6607
Road Name CHELLIS CT.
Sheet No. 1 OF 1
Date 3 | 9 | 83
County BALTO. CO.
State Coordinates 873-592

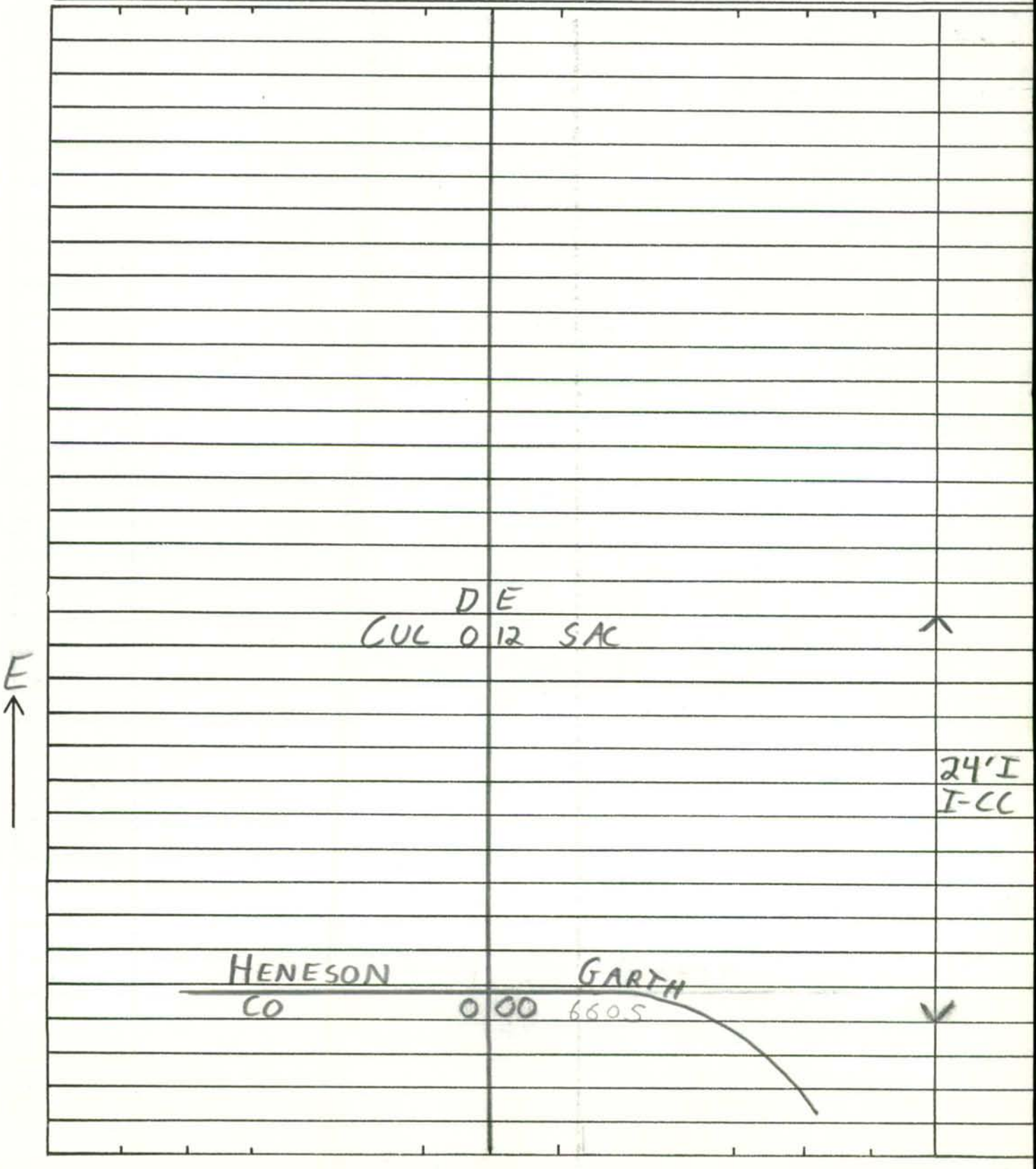

SHA 51.3-8
11-15-72

ROAD INVENTORY SHEET

Road No. ______________________
Road Name ______________________
Sheet No. ______________________
Date ______________________
County ______________________
State Coordinates ______________________

SHA 51.3-8
11-15-72

STATE HIGHWAY ADMINISTRATION OF MARYLAND

Rural

ROAD INVENTORY SHEET

Party Chief J.E
Recorder N.S.
Helper

Map No. 16-B
82-24

Road No. Co 6608
Road Name RIDGEWAY AVE. SOUTH
Sheet No. 1 OF 1
Date 3\10\83
County BALTO. Co.
State Coordinates 881-584

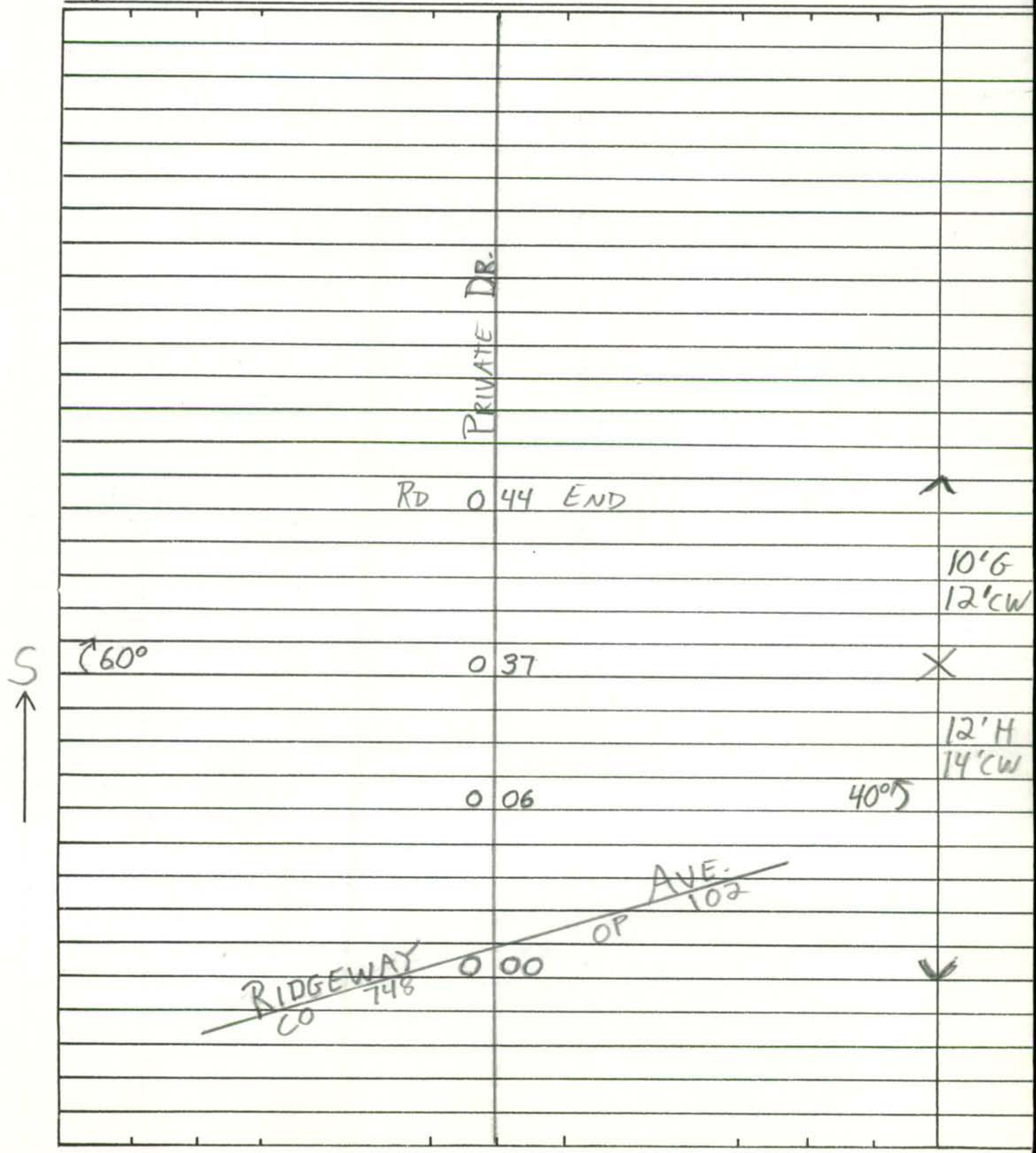

SHA 51.3-8
11-15-72

ROAD INVENTORY SHEET

Road No. _____
Road Name _____
Sheet No. _____
Date _____
County _____
State Coordinates _____

SHA 51.3-8
11-15-72

STATE HIGHWAY ADMINISTRATION OF MARYLAND

ROAD INVENTORY SHEET

Party Chief J.E.
Recorder N.S.
Helper

Map No. ~~10~~ B12 MP 9.57

82-52, 173

Road No. Co 6609
Road Name McCORMICK RD.
Sheet No. 1 OF 1
Date 3\11\83
County BALTO. Co.
State Coordinates 898-608

NOW Part of Co 429 See New INV. 82-173 Extra 1-19-93 BB/JS

PROPOSED

BARRADE

XXXXX

RD 0 25 END

ENT. HUNT VALLEY MALL 0 24

0 23

0 20

ENT. HUNT VALLEY MALL 0 16

0 10

10° 0 07

0 03

0.01, 17'I, J-CC 0 01 0.01, 17'I, J-CC

YORK SPUR SPUR RD.

MD 0 00 45

33'I
I-CB.RT.
J-CB.LT.

43'I
I-CB.RT.
J-CB.LT.

PT

25°

PC 50'I
J-CC

2-24'I
J-CC
6'J MED.

W

UNBAN COLLECTOR

SHA 51.3-8
11-15-72

ROAD INVENTORY SHEET

Road No. _____
Road Name _____
Sheet No. _____
Date _____
County _____
State Coordinates _____

SHA 51.3-8
11-15-72

STATE HIGHWAY ADMINISTRATION OF MARYLAND

~~Rural~~ URBAN

ROAD INVENTORY SHEET

Party Chief J.E
Recorder N.S.
Helper

Map No. 10

82-156

Road No. CO 6610
Road Name INTERNATIONAL DR.
Sheet No. 1 OF 1
Date 3 \ 11 \ 83
County BALTO. CO.
State Coordinates 896-605

N

INTERNATIONAL CD	0	09	CIR. 6611
	0	05	ENT. TO BUSINESS 50'I J-CC
SHAWAN CO	0	00	RD. 438
ENT. TO HUNT VALLEY BUSINESS			

SHA 51.3-8
11-15-72

ROAD INVENTORY SHEET

Road No. _____
Road Name _____
Sheet No. _____
Date _____
County _____
State Coordinates _____

SHA 51.3-8
11-15-72

STATE HIGHWAY ADMINISTRATION OF MARYLAND

~~Rev~~ UMBAN
2-17-89
DT, GD
(88-121)

ROAD INVENTORY SHEET OP 6483

Party Chief J.E
Recorder N.S.
Helper

Map No. 10

82-152

Road No. Co 6611
Road Name INTERNATIONAL CIR.
Sheet No. 1 OF 1
Date 3 \ 11 \ 83
County BALTO. Co.
State Coordinates 896-605

B12-12
B12-13
5/31/91
BB/DR

		GATE		
	0	89		
	0	88	ENT TO MASONIC HOME	
PT	0	70	OP 6483	30' I
				I C-C
70°	0	66		
E. LOYOLA COLLEGE B12-13	0	65		33' I
PC	0	60		J CRB LT
E. OFFICE COMPLEX B12-12	0	51		I CRB RT
	0	48	30° J	
				50' I J CRB LT I CRB RT
PT	0	44		
	~~RD~~		~~END~~	
50°	0	40	ENT. MASONIC HOME	
~~10°~~ PC	0	38		
PT ENT. HONEYWELL	0	27		
90°				
PC	0	17		
				42' I J-CC
INTERNATIONAL DR.				
PT CO 6610	0	10 SS		2ML
25°				
PC	0	03		
McCORMICK			RD. CLOSED RD.	
CO	0	00	429	
	ENT. HUNT VALLEY MALL			

W

SHA 51.3-8
11-15-72

ROAD INVENTORY SHEET

Road No. _____
Road Name _____
Sheet No. _____
Date _____
County _____
State Coordinates _____

SHA 51.3-8
11-15-72

STATE HIGHWAY ADMINISTRATION OF MARYLAND

URBAN

ROAD INVENTORY SHEET

Party Chief J.E
Recorder N.S.
Helper

Map No. 10
82-56

Road No. Co 6612
Road Name SILVER FOX CT.
Sheet No. 1 OF 1
Date 3\11\83
County BALTO. CO.
State Coordinates 911-597

SILVER FOX CO	0	15	CT. 6612
↱ 90°	0	13	
↱ 90°	0	11	
↱ 90°	0	09	
			SILVER FOX CT.
	0	07	CO. 6612 — 24'I J-CC
↱ 15°	0	02	* 30'I J-CC
OLD BOSLEY CO	0	00	RD 395

NE ↑

ENT. TO APTS.

SHA 51.3-8
11-15-72

ROAD INVENTORY SHEET

Road No. _____
Road Name _____
Sheet No. _____
Date _____
County _____
State Coordinates _____

SHA 51.3-8
11-15-72

STATE HIGHWAY ADMINISTRATION OF MARYLAND

URBAN

ROAD INVENTORY SHEET

Party Chief J.E
Recorder N.S.
Helper

Map No. 10

82-139

Road No. Co 6613
Road Name (ABBEY RD)
Sheet No. 1 OF 1
Date 3 \ 11 \ 83
County BALTO. Co
State Coordinates 907-598

N

(PENNY		LA.)	
Co	0	10 6614	
	0	05 ENT. TO CH.	30'I J-CC
WARREN		RD	
Co	0	00 360	

SHA 51.3-8
11-15-72

ROAD INVENTORY SHEET

Road No. _____
Road Name _____
Sheet No. _____
Date _____
County _____
State Coordinates _____

SHA 51.3-8
11-15-72

STATE HIGHWAY ADMINISTRATION OF MARYLAND

URBAN

ROAD INVENTORY SHEET

Party Chief J.E
Recorder N.S.
Helper

Map No. 10

82-140

Road No. Co 6614
Road Name (PENNY LA.)
Sheet No. 1 OF 1
Date 3\11\83
County BALTO. Co.
State Coordinates 907-598

	D	E	
CUL	0	19 SAC	↑
	0	15	90°↰
			30'I
(ABBEY RD.)			J-CC
Co 6613	0	09	
CUL	0	00 SAC	↓
	D	E	

W ↑

SHA 51.3-8
11-15-72

ROAD INVENTORY SHEET

Road No. _____
Road Name _____
Sheet No. _____
Date _____
County _____
State Coordinates _____

(Transfer Letter 9-10-82)

FCR 95
93-45 St
82-Transfer
84-13 St

SHA 51.3 - 8 Revised 4.83

MARYLAND STATE HIGHWAY ADMINISTRATION

ROAD INVENTORY SHEET

Party Chief: Balzanna
Recorder: Massicot
Assistant:
Map No./Dir.: B-12 / NE
State Coordinates: 911-605

Road No.: Co 6615
Road Name: Merrymans Mill Rd
County: Baltimore
Date: 10-5-95
Sheet No.: 1 OF 3

TRAFFIC CODES
TRAFFIC CONTROLS: STOP SIGN=SS, TRAFFIC LIGHT=T.L., FLASHING RED BALL=F.R.

TRAFFIC CODES
PARKING RESTRICTIONS: A.M. PEAK, P.M. PEAK, A.M./P.M. PEAK, NO PARKING ANYTIME=N.P., COMM/IND. ACCESS=E

SYSTEM: FED. AID.	SYSTEM: FUNCT CLASS.	SYSTEM: HWY. SYS.	SYSTEM: HPMS SAMPLE	TRAFFIC: PRKG. REST.	TRAFFIC: COM/IND. ACCESS	LINE DIAGRAM	TRAFFIC: CONTROL	TRAFFIC: COM/IND. ACCESS	TRAFFIC: PRKG. REST.	PAVEMENT DATA
	K									
	URBAN MINOR ARTERIAL									
										22'I
										JC-C
										2ML
						0 57			X	
						Bladon Rd.				
						Co 358 0 53				
										22'I
										JC-LT
										2ML
						PT 0 18			X	
						65°				22'I
										6'ISHDRT
										2ML
						PC 0 08				
						0 07			X	
										22'I
										8'ISHD LT.
										JC-RT
						Poplar Hill Rd.				2ML
						Md 6359 0 00			Y	
						Warren Rd. Co 360				

RD NAME 2000
CDEX10 10/17/00 GS

SYSTEM: FED. AID. | FUNCT. CLASS. | HWY. SYS. | HPMS SAMPLE
TRAFFIC: PRKG. REST. | COM/IND ACCESS

LINE DIAGRAM

TRAFFIC: CONTROL | COM/IND ACCESS | PRKG. REST.

PAVEMENT DATA

URBAN MINOR ARTERIAL

PT 1 59

50°

PC 1 48

Summer Hill Dr.

Co 344 1 31

Cambria Farms Rd.

1 22 Co 348

BLYTHENIA Rd.

Co 357 0 96

20'I

2ML

0 86 PT

90°

0 72 PC

PT 0 69

30°

PC 0 64

22'I

Jc-c

2ML

RD NAME 2000
CO EX 9
10/17/00 SS

SHA 51.3 - 8 Revised
4.83

MARYLAND STATE HIGHWAY ADMINISTRATION

ROAD INVENTORY SHEET

Party Chief: Balzanna
Recorder: Massicot
Assistant:
Map No./Dir.: B-12 / NE
State Coordinates: 911-605

Road No.: Co 6615
Road Name: MERRYMANS Mill Rd.
County: BALTIMORE
Date: 10-5-95
Sheet No.: 3 OF 3

TRAFFIC CODES
TRAFFIC CONTROLS: STOP SIGN=SS, TRAFFIC LIGHT=T.L., FLASHING RED BALL=F.R.

TRAFFIC CODES
PARKING RESTRICTIONS: A.M. PEAK, P.M. PEAK, A.M./P.M. PEAK, NO PARKING ANYTIME=N.P., COMM/IND. ACCESS=E

SYSTEM				TRAFFIC		LINE DIAGRAM		TRAFFIC			PAVEMENT DATA
FED. AID.	FUNCT CLASS.	HWY. SYS.	HPMS SAMPLE	PRKG. REST.	COM/IND. ACCESS			CONTROL	COM/IND. ACCESS	PRKG. REST.	
	URBAN MINOR ARTERIAL					Jarrettesville MD					
							244	TL			
						Sunnybrook Rd.					
						Co	235 343				
						PT	207				
						30°					
						PC	201				
											20'I
											2ML
							189			X	
						KILARNEY Rd.					30'I
						Co 6078	186				JC-LT
											3'ESHD RT.
											2ML
							178			X	
											20'I
											2ML

SYSTEM				TRAFFIC		LINE DIAGRAM	TRAFFIC			PAVEMENT DATA
FED. AID.	FUNCT. CLASS.	HWY. SYS.	HPMS SAMPLE	PRKG. REST.	COM/IND ACCESS		CONTROL	COM/IND ACCESS	PRKG. REST.	

SHA 51.3-8
11-15-72

STATE HIGHWAY ADMINISTRATION OF MARYLAND

~~Rural~~ URBAN

ROAD INVENTORY SHEET

Party Chief J.E.
Recorder N.S.
Helper

Map No. 10
82-145

Road No. Co 6616
Road Name SEVEN SPRINGS CT.
Sheet No. 1 OF 1
Date 3 \ 14 \ 83
County BALTO. Co
State Coordinates 912-608

	D	E	
CUL	0	36	SAC
	0	33	PT ↖ 40° PC
	0	24	DRAIN
	0	21	
	0	16	PT ↖ 15° PC
	0	12	
PC ↗ 90° PT	0	06	
	0	01	
CRIPPLEGATE Co	0	00	RD. 354

20'I
I-CC

N ↑

SHA 51.3-8
11-15-72

ROAD INVENTORY SHEET

Road No. ______________________

Road Name ______________________

Sheet No. ______________________

Date ______________________

County ______________________

State Coordinates ______________________

SHA 51.3-8
11-15-72

STATE HIGHWAY ADMINISTRATION OF MARYLAND

Rural

WAS O.P 570

ROAD INVENTORY SHEET

Party Chief J.E
Recorder N.S.
Helper

Map No. 9

82-33

Road No. Co 6617
Road Name (PARRISH RD.)
Sheet No. 1 OF 1
Date 3\10\83
County BALTO. Co.
State Coordinates 844-622

		RD 0 75 END		
		0 69	PT ← 30° PC	
		0 63		
→ PT 45°		0 60		
PC		0 51		
		0 34	2-60" CMP	
N ↑ → PT		0 24		
35°		0 21	36" CMP	18'I
				2-6'F
PC		0 16		SHLDS.
				34'CW
		0 02	25°5	
EMORY			RD.	
MD		0 00	91	

SHA 51.3-8
11-15-72

ROAD INVENTORY SHEET

Road No. ______
Road Name ______
Sheet No. ______
Date ______
County ______
State Coordinates ______

SHA 51.3-8
11-15-72

STATE HIGHWAY ADMINISTRATION OF MARYLAND

Rural

ROAD INVENTORY SHEET

Party Chief J.E
Recorder N.S.
Helper

Map No. 16-B MP 5.05
82-42

Road No. Co 6618
Road Name TREMBLANT Ct.
Sheet No. 1 OF 1
Date 3\10\83
County BALTO. Co.
State Coordinates 890-583

		D	E	
	CUL	0	24 SAC	↑
NE ↑	→PT	0	16	
	TREADWELL Ct.			
45°	Co 6619	0	10	24'I I-CC
	PC	0	05	
	FALLS		RD	
	MD	0	00 25	↓

SHA 51.3-8
11-15-72

ROAD INVENTORY SHEET

Road No. _____
Road Name _____
Sheet No. _____
Date _____
County _____
State Coordinates _____

SHA 51.3-8
11-15-72

STATE HIGHWAY ADMINISTRATION OF MARYLAND

Revised

ROAD INVENTORY SHEET

Party Chief: J.E
Recorder: N.S.
Helper:

Map No. 16-B
82-43

Road No. Co 6619
Road Name TREADWELL Ct.
Sheet No. 1 OF 1
Date 3 \ 10 \ 83
County BALTO. Co.
State Coordinates 890-583

D E
CUL 0 40 SAC

0 36 PT

WYNDAM Ct 35°

0 30 Co 6620

0 27 PC

PT 0 24
25°

PC 0 17

N

PT 0 11 24'I
40° I-CC

PC 0 03

TREMBLANT Ct.
Co 0 00 6618

SHA 51.3-8
11-15-72

ROAD INVENTORY SHEET

Road No. _____
Road Name _____
Sheet No. _____
Date _____
County _____
State Coordinates _____

SHA 51.3-8
11-15-72

STATE HIGHWAY ADMINISTRATION OF MARYLAND

Rural

ROAD INVENTORY SHEET

Party Chief J.E
Recorder N.S.
Helper

Map No. 16-B
82-44

Road No. Co 6620
Road Name WYNDAM CT.
Sheet No. 1 OF 1
Date 3\10\83
County BALTO. Co.
State Coordinates 890-583

D E
CUL 0 16 SAC

E

24'I
I-CC

0 03 10°

TREADWELL CT.
Co 0 00 6619

SHA 51.3-8
11-15-72

ROAD INVENTORY SHEET

Road No. _____
Road Name _____
Sheet No. _____
Date _____
County _____
State Coordinates _____

SHA 51.3-8
11-15-72

STATE HIGHWAY ADMINISTRATION OF MARYLAND

CRBAP

ROAD INVENTORY SHEET

Party Chief J.E
Recorder N.S.
Helper

Map No. 16-B
82-147

Road No. Co 6621
Road Name BALLINROBE CT.
Sheet No. 1 OF 1
Date 3 \ 11 \ 83
County BALTO. CO.
State Coordinates 899-590

SW ↑

MULRANY CT.		13	(INVERIN CIR)	↑
CO 6625	0		CO. 6624	
DONAGH CT.		06	(SALTHILL CT)	10.5
CO 6622	0		CO. 6623	
GREENPOINT			RD.	30' I Jc-C
CO	0	00	6246	↓

TULLY CROSS CT. CO 6193

SHA 51.3-8
11-15-72

ROAD INVENTORY SHEET

Road No. _____
Road Name _____
Sheet No. _____
Date _____
County _____
State Coordinates _____

SHA 51.3-8
11-15-72

STATE HIGHWAY ADMINISTRATION OF MARYLAND

URBAN

ROAD INVENTORY SHEET

Party Chief J.E
Recorder N.S.
Helper

Map No. 16-B
82-148

Road No. CO 6622
Road Name DONAGH CT.
Sheet No. 1 OF 1
Date 3\11\83
County BALTO. CO.
State Coordinates 899-590

RD 0 06 END

SE

24'I
J-CC
PARKING
LT. J RT.

BALLINROBE CT.
CO 0 00 6621

(SALTHILL CT)
CO 6623

SHA 51.3-8
11-15-72

ROAD INVENTORY SHEET

Road No. _____
Road Name _____
Sheet No. _____
Date _____
County _____
State Coordinates _____

SHA 51.3-8
11-15-72

STATE HIGHWAY ADMINISTRATION OF MARYLAND

URBAN

ROAD INVENTORY SHEET

Party Chief J.E
Recorder N.S.
Helper

Map No. 16-B

Road No. CO 6623
Road Name (SALTHILL CT.)
Sheet No. 1 OF 1
Date 3 \ 11 \ 83
County BALTO. CO.
State Coordinates 899-590

82-149 84-141 2-11-85 JE BM

ROAD END
010

NW

~~RD~~ 001 ~~END~~

24'I
J-CC

BALLINROBE CT.
CO 000 6621

DONAGH CT.
CO 6622

SHA 51.3-8
11-15-72

ROAD INVENTORY SHEET

Road No. _____
Road Name _____
Sheet No. _____
Date _____
County _____
State Coordinates _____

SHA 51.3-8
11-15-72

URBAN

STATE HIGHWAY ADMINISTRATION OF MARYLAND

ROAD INVENTORY SHEET

Party Chief J. E
Recorder N. S.
Helper

Map No. 16-B

Road No. Co 6624
Road Name (INVERIN CIR.)
Sheet No. 1 OF 1
Date 3 \ 11 \ 83
County BALTO. CO.
State Coordinates 899-590

82-150 84-140 2-11-85 JE BM

INVERIN CO 0 16 CIR 6624

90° 0 15

PT 0 10
180°

PC 0 07

PROF

NW

INVERIN CIR
RD 0 01 ~~END~~ CO 6624

24'I
J-CC

BALLINROBE CT.
0 00 Co 6621

MULRANY CT. Co 6625

SHA 51.3-8
11-15-72

ROAD INVENTORY SHEET

Road No. _____
Road Name _____
Sheet No. _____
Date _____
County _____
State Coordinates _____

SHA 51.3-8
11-15-72

STATE HIGHWAY ADMINISTRATION OF MARYLAND

URBAN

ROAD INVENTORY SHEET

Party Chief J.E
Recorder N.S.
Helper

Map No. 16-B

82-151

Road No. Co 6625
Road Name MULRANY CT.
Sheet No. 1 OF 1
Date 3 \ 11 \ 83
County BALTO. Co
State Coordinates 899-590

SE

RD 0 05 END

0 02 10° 24' I J-CC PARKING LT. & RT.

BALLINROBE CT.
Co 6621 0 00

INVERIN CIR.
Co. 6624

SHA 51.3-8
11-15-72

ROAD INVENTORY SHEET

Road No. _____
Road Name _____
Sheet No. _____
Date _____
County _____
State Coordinates _____

SHA 51.3-8
11-15-72

STATE HIGHWAY ADMINISTRATION OF MARYLAND

CROWN

ROAD INVENTORY SHEET

Party Chief J.E
Recorder N.S.
Helper

Map No. 16-B
82-157

Road No. Co 6626
Road Name SILVER STIRRUP CT.
Sheet No. 1 OF 1
Date 3\11\83
County BALTO. Co.
State Coordinates 902-584

		D	E	
	CUL	0	15 SAC	
	PT	0	12	
	PHEASANT RUN CT.			
	Co 6628	0	10	
E ↑	90°			
	HUNTER CT.			30'I
	Co 6627	0	05	J-CC
	PC	0	02	
	HUNTERS RIDGE		RD.	
	Co	0	00 6496	

SHA 51.3-8
11-15-72

ROAD INVENTORY SHEET

Road No. _____
Road Name _____
Sheet No. _____
Date _____
County _____
State Coordinates _____

SHA 51.3-8
11-15-72

STATE HIGHWAY ADMINISTRATION OF MARYLAND

URBAN

ROAD INVENTORY SHEET

Party Chief J.E.
Recorder N.S.
Helper

Map No. 16-B
82-158

Road No. Co 6627
Road Name HUNTER CT.
Sheet No. 1 OF 1
Date 3 \ 11 \ 83
County BALTO. Co
State Coordinates 902-584

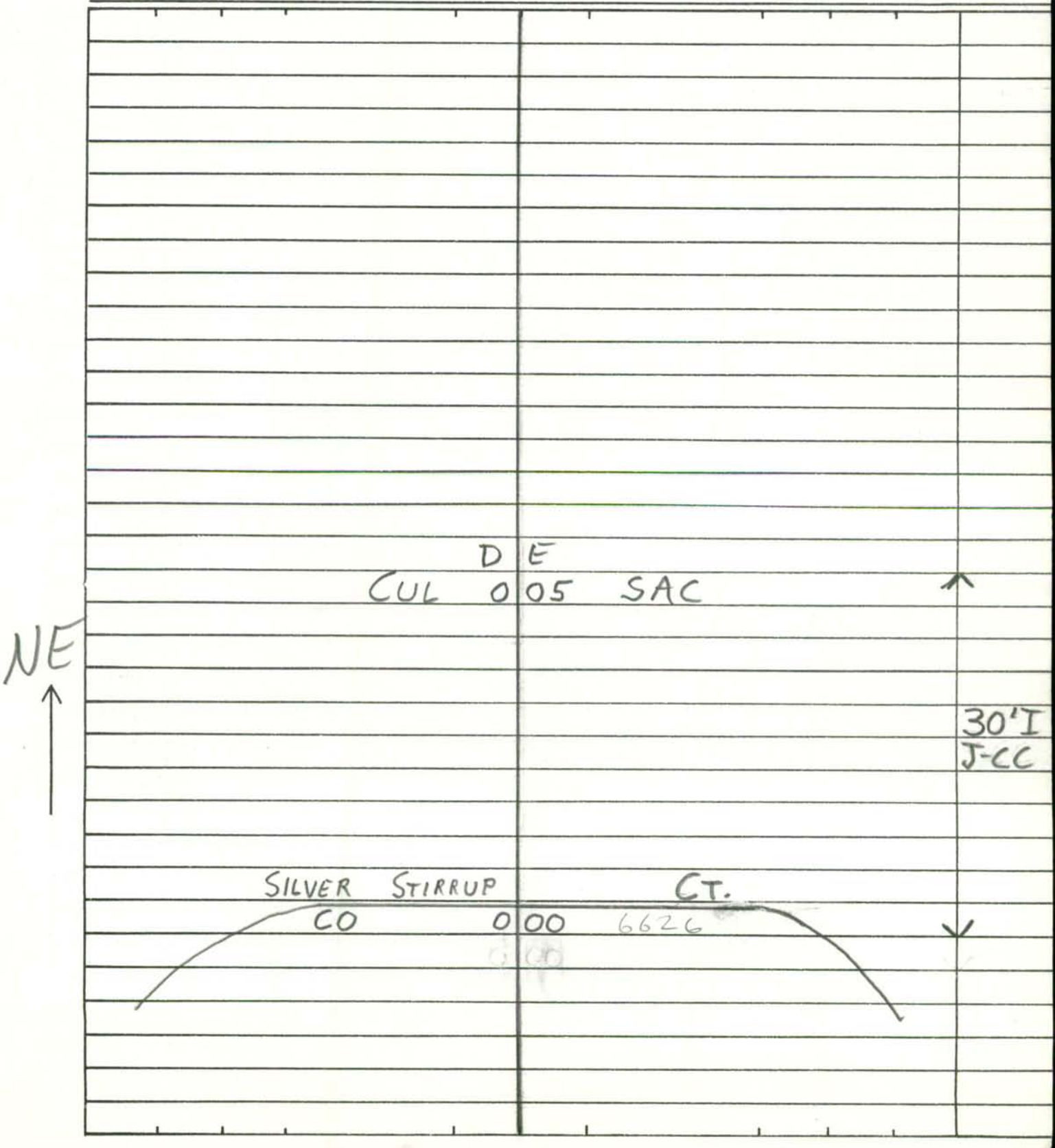

SHA 51.3-8
11-15-72

ROAD INVENTORY SHEET

Road No. _____
Road Name _____
Sheet No. _____
Date _____
County _____
State Coordinates _____

SHA 51.3-8
11-15-72

STATE HIGHWAY ADMINISTRATION OF MARYLAND

VERIFIED

ROAD INVENTORY SHEET

Party Chief J.E
Recorder N.S.
Helper

Map No. 16-B

82-159

Road No. Co 6628
Road Name PHEASANT RUN CT.
Sheet No. 1 OF 1
Date 3\11\83
County BALTO. Co.
State Coordinates 902-584

D E
CUL O 04 SAC

E

30'I
J-CC

SILVER STIRRUP CT.
CO O 00 6626

SHA 51.3-8
11-15-72

ROAD INVENTORY SHEET

Road No. _____
Road Name _____
Sheet No. _____
Date _____
County _____
State Coordinates _____

SHA 51.3-8
11-15-72

STATE HIGHWAY ADMINISTRATION OF MARYLAND

URBAN

ROAD INVENTORY SHEET

Party Chief J.E
Recorder N.S.
Helper

Map No. 16-B
82-161

Road No. Co 6629
Road Name GRAY SQUIRREL CT.
Sheet No. 1 OF 1
Date 3 \ 11 \ 83
County BALTO. Co
State Coordinates 901-583

		DE	
	CUL	0 15	SAC
S			
PT		0 10	30'I
90°			J-CC
PC		0 05	
HUNTERS RIDGE		RD.	
Co		0 00 6496	

SHA 51.3-8
11-15-72

ROAD INVENTORY SHEET

Road No. _____
Road Name _____
Sheet No. _____
Date _____
County _____
State Coordinates _____

SHA 51.3-8
11-15-72

STATE HIGHWAY ADMINISTRATION OF MARYLAND

GRAW

ROAD INVENTORY SHEET

Party Chief J.E
Recorder N.S.
Helper

Map No. 16-B
82-160

Road No. Co 6630
Road Name BEECH TREE CT.
Sheet No. 1 OF 1
Date 3 \ 11 \ 83
County BALTO. CO.
State Coordinates 902 - 583

D E
CUL 0 03 SAC

E

30'I
J-CC

VALLEY FIELD RD.
Co 0 00 1085

SHA 51.3-8
11-15-72

ROAD INVENTORY SHEET

Road No. _____
Road Name _____
Sheet No. _____
Date _____
County _____
State Coordinates _____

SHA 51.3-8
11-15-72

STATE HIGHWAY ADMINISTRATION OF MARYLAND

ROAD INVENTORY SHEET

Party Chief J.E
Recorder N.S.
Helper

Map No. 16-B
82-170

Road No. CO 6631
Road Name KEYSER WOODS CT.
Sheet No. 1 OF 1
Date 3\10\83
County BALTO. CO.
State Coordinates 884-572

	D	E	
CUL	0	15	SAC
	0	12	PT ← 15° PC — 24'I I-CC
	0	06	
KEYSER			RD.
CO	0	00	1641

N ↑

SHA 51.3-8
11-15-72

ROAD INVENTORY SHEET

Road No. _____
Road Name _____
Sheet No. _____
Date _____
County _____
State Coordinates _____

SHA 51.3-8
11-15-72

STATE HIGHWAY ADMINISTRATION OF MARYLAND

Revised

ROAD INVENTORY SHEET

Party Chief J.E
Recorder N.S.
Helper

Map No. 11

82-143

Road No. Co 6632
Road Name CREMSON DR.
Sheet No. 1 OF 1
Date 3\17\83
County BALTO. Co.
State Coordinates 930-613

	RD	0	45	END
PT		0	42	
BROCSTER CT.				
35°	Co 6633	0	40	24'I I-CC
E ↑ PC		0	25	
↱ 15°		0	11	
		0	03	15.5
MANOR			RD	
CO		0	00	258

SHA 51.3-8
11-15-72

ROAD INVENTORY SHEET

Road No. _____
Road Name _____
Sheet No. _____
Date _____
County _____
State Coordinates _____

SHA 51.3-8
11-15-72

STATE HIGHWAY ADMINISTRATION OF MARYLAND

Rural

ROAD INVENTORY SHEET

Party Chief J.E
Recorder N.S.
Helper

Map No. 11
82-144

Road No. Co 6633
Road Name BROCSTER CT.
Sheet No. 1 OF 1
Date 3/17/83
County BALTO. Co.
State Coordinates 932-613

		D E	
		CUL O 19 SAC	↑
NE ↑			24'I
			I-CC
↑15°	0	06	
CREMSON		DR.	
Co	0	00 6632	✓

SHA 51.3-8
11-15-72

ROAD INVENTORY SHEET

Road No. _____
Road Name _____
Sheet No. _____
Date _____
County _____
State Coordinates _____

SHA 51.3-8
11-15-72

STATE HIGHWAY ADMINISTRATION OF MARYLAND

Rural

ROAD INVENTORY SHEET

Party Chief J.E
Recorder N.S.
Helper

Map No. 11
82-146

Road No. (Co 6634
Road Name (JACKSON RIDGE Cr.)
Sheet No. 1 OF 1
Date 3\15\83
County BALTO. Co.
State Coordinates 921-616

D E
CUL 0 21 SAC

E

24'I
I-CC

↑10° 0 04

OLD YORK RD.
CO 0 00 251

SHA 51.3-8
11-15-72

ROAD INVENTORY SHEET

Road No. _____
Road Name _____
Sheet No. _____
Date _____
County _____
State Coordinates _____

SHA 51.3-8
11-15-72

STATE HIGHWAY ADMINISTRATION OF MARYLAND

URBRW

ROAD INVENTORY SHEET

Party Chief J. E.
Recorder N. S.
Helper

Map No. 22-B MP 1.92

82-166

Road No. Co 6635
Road Name (PIGEON CT.)
Sheet No. 1 OF 1
Date 3\7\83
County BALTO. CO.
State Coordinates 886-522

PARKING LOT

SHOPPING CENTER

NW

0 04

40'I
J-CC

0 01

WILKENS AVE.

MD 0 00 372

X 2-17'I
J-CC
6'J-MED

SHA 51.3-8
11-15-72

ROAD INVENTORY SHEET

Road No. _____
Road Name _____
Sheet No. _____
Date _____
County _____
State Coordinates _____

SHA 51.3-8
11-15-72

STATE HIGHWAY ADMINISTRATION OF MARYLAND

LRMDN
RD NAME 2000
CO EX 112
10/31/00 SS

ROAD INVENTORY SHEET

Party Chief J.E
Recorder N.S.
Helper

Map No. 22-B
82-167

Road No. Co 6636
Road Name ~~GROUSE CT.~~ GROUSE CT
Sheet No. 1 OF 1
Date 3\7\83
County BALTO. Co.
State Coordinates 886-521

PARKING LOT

SHOPPING CENTER

NE

0 04

40' I
J-CC

MAIDEN CHOICE CO.

0 00

LA. 2976

CO 6790

SHA 51.3-8
11-15-72

ROAD INVENTORY SHEET

Road No. _____
Road Name _____
Sheet No. _____
Date _____
County _____
State Coordinates _____

SHA 51.3-8
11-15-72

STATE HIGHWAY ADMINISTRATION OF MARYLAND

FCR '95 Rural
9-12-95
DT/BB

ROAD INVENTORY SHEET

Co 6637

Party Chief W. DOMBROSKI
Recorder M. ZALENSKI
Helper

83-26

Map No. 10
TRANSFER LETTER 3-19-83

Road No. ~~MD 138A~~
Road Name ~~OLD MD 138~~ OLD MONKTON W RD
Sheet No. 1 OF 1
Date 1-14-76
County BALTO.
State Coordinates 908-635

2.81

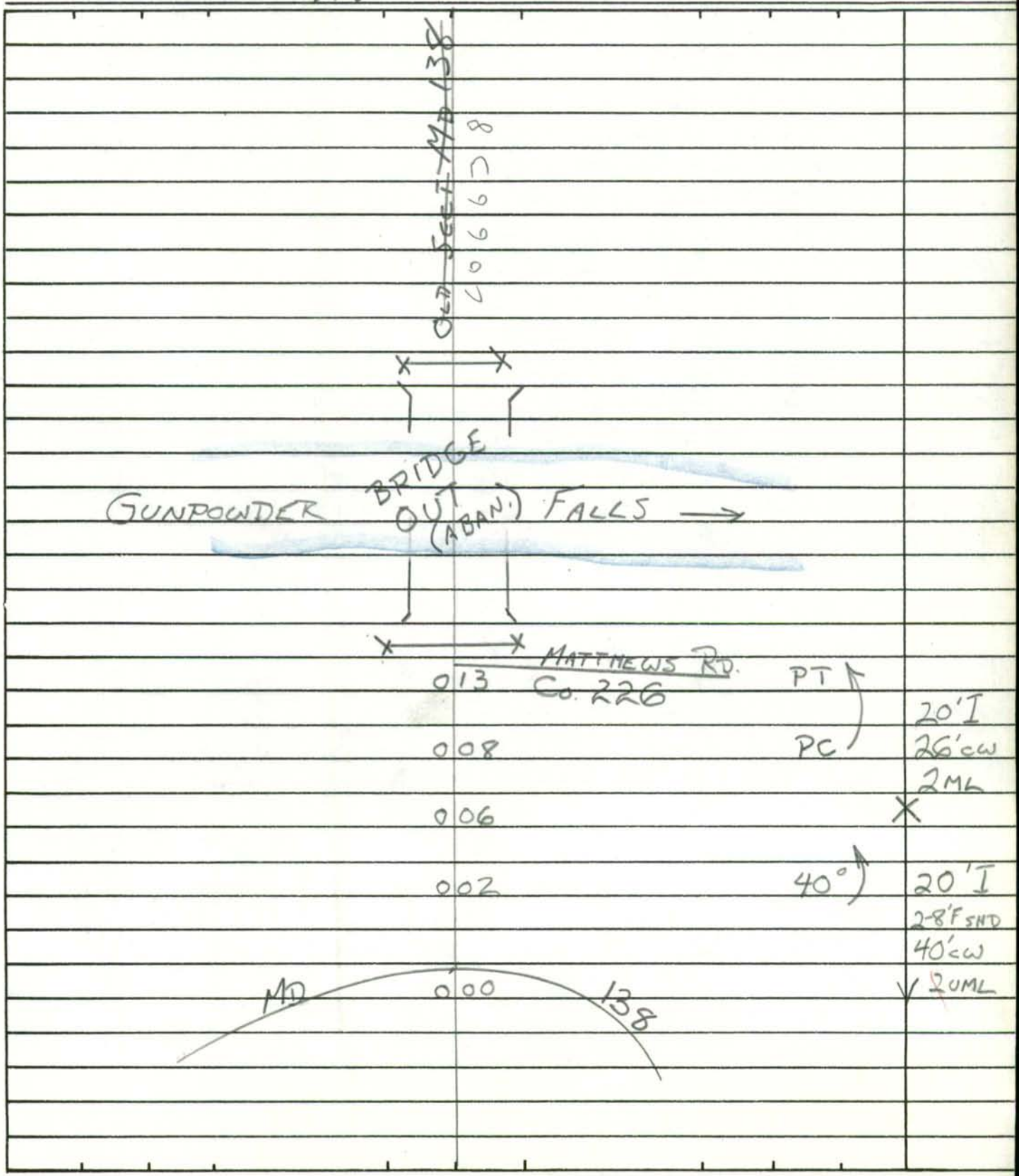

SHA 51.3-8
11-15-72

ROAD INVENTORY SHEET

Road No. _____
Road Name _____
Sheet No. _____
Date _____
County _____
State Coordinates _____

SHA 51.3-8
11-15-72

STATE HIGHWAY ADMINISTRATION OF MARYLAND

STR 6-7-00 SS/GS

ROAD INVENTORY SHEET

Co 6638

Party Chief W. DOMBROSKI
Recorder M. ZALENSKI
Helper

Map No. 10

TRANSFER LETTER 5-19-83 83-41

AJT VER 2-7-79 FR JE

3.00

Road No. ~~MD 138 B~~ Old Monkton Rd
Road Name ~~OLD MD 138 (OLD MONKTON E. RD.)~~ E
Sheet No. 1 OF 1
Date 1-14-76
County BALTO.
State Coordinates 909-636

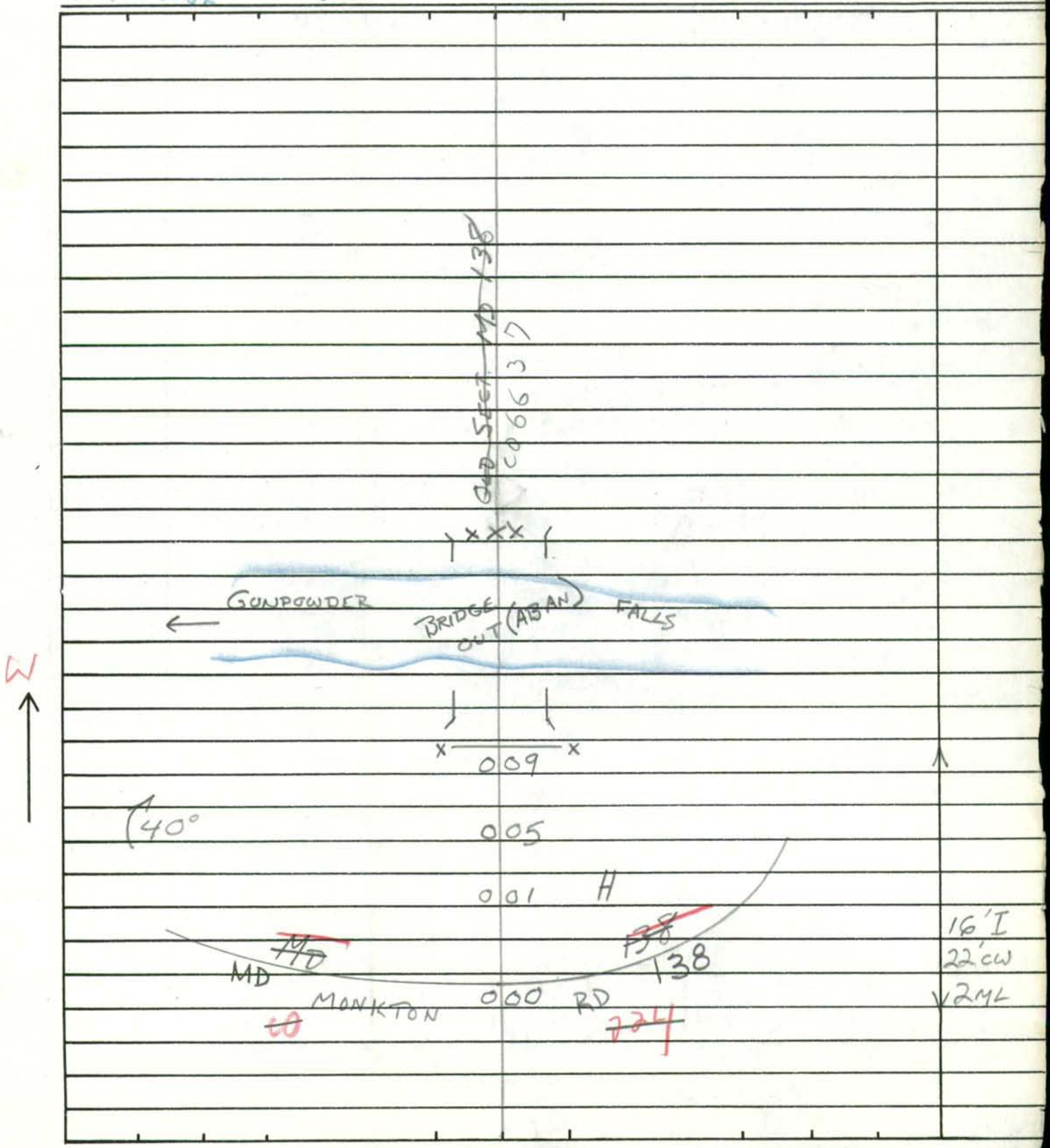

SHA 51.3-8
11-15-72

ROAD INVENTORY SHEET

Road No. _____
Road Name _____
Sheet No. _____
Date _____
County _____
State Coordinates _____

Form 6 HPS (Rev. 1961)

ROAD INVENTORY SHEET

C06639

Party Chief T.LANDON
Recorder W. WARFIELD
Chainman

FAU
BMATS
836

TRANSFER LETTER 6-27-83

M.P. 0.61

Road No. ~~MD 771-A~~
Name OLD FREDERICK RD
Sheet No. 1 OF 1
Date 12-11-69
County BALTIMORE
863 - 521 MAP 22A

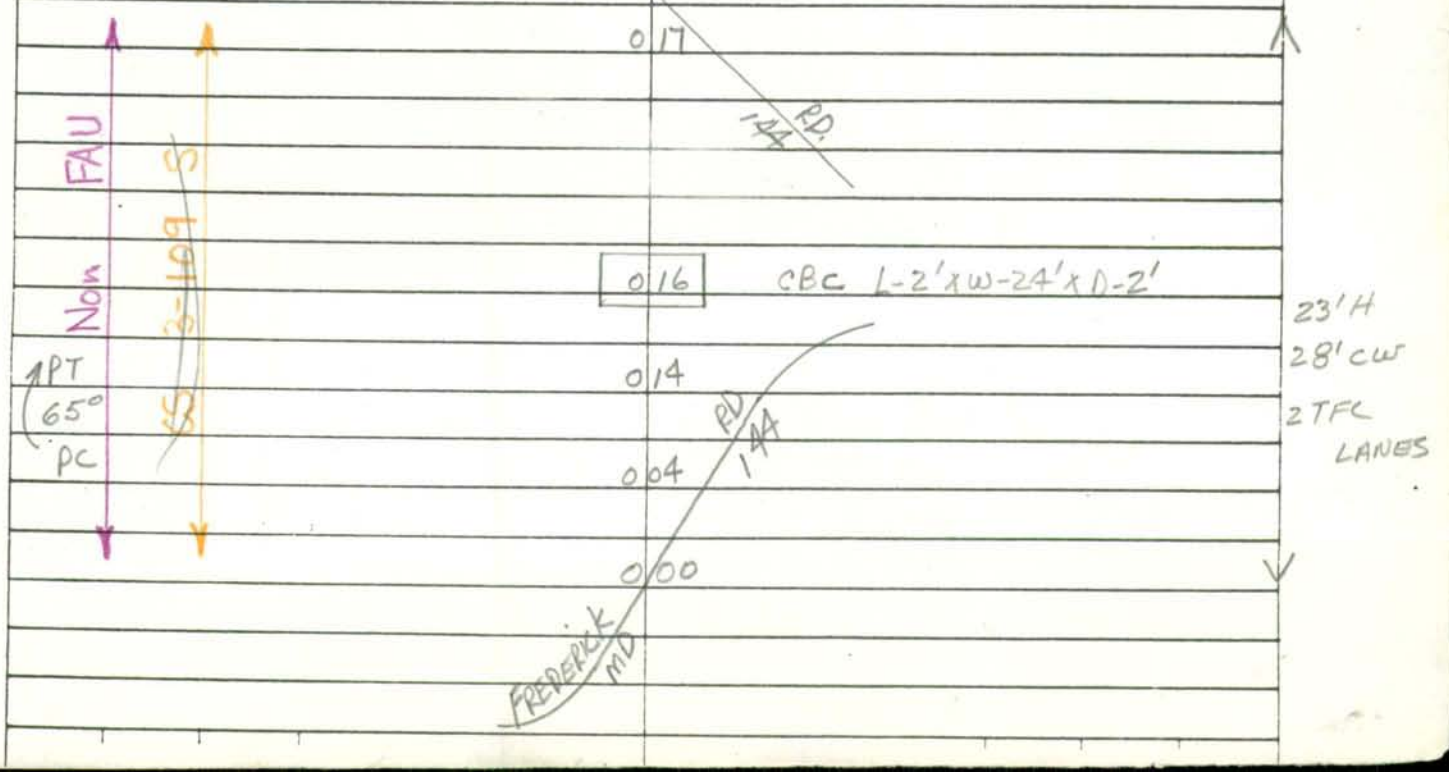

SHA 51.3-8
11-15-72

STATE HIGHWAY ADMINISTRATION OF MARYLAND

URBAN

ROAD INVENTORY SHEET

Party Chief D. TAYLOR
Recorder C. MURRAY
Helper

Map No. C-12D

83-40

Road No. Co 6640
Road Name TERRACE DALE
Sheet No. 1 OF 1
Date Feb. 6, 1984
County BALTIMORE
State Coordinates 911-567



SHA 51.3-8
11-15-72

ROAD INVENTORY SHEET

Road No. ____________________
Road Name ____________________
Sheet No. ____________________
Date ____________________
County ____________________
State Coordinates ____________________

SHA 51.3-8
11-15-72

STATE HIGHWAY ADMINISTRATION OF MARYLAND

URBAN

ROAD INVENTORY SHEET

Party Chief D. TAYLOR
Recorder C. MURRAY
Helper

Map No. C-12B

83-23

Road No. Co 6641
Road Name JENNY LANE
Sheet No. 1 OF 1
Date Feb. 6, 1984
County BALTIMORE
State Coordinates 884-572

N

	d	e	
Cul	0	10	SAC
↱20°	0	04	
			24'I
			IC-C
KEYSER		Rd	0.56
Co	000	1641	

SHA 51.3-8
11-15-72

ROAD INVENTORY SHEET

Road No. ____________________
Road Name ____________________
Sheet No. ____________________
Date ____________________
County ____________________
State Coordinates ____________________

SHA 51.3-8
11-15-72

STATE HIGHWAY ADMINISTRATION OF MARYLAND

URBAN
85-35
1-6-86
JE
AV

ROAD INVENTORY SHEET ~~OR 6379~~

Party Chief D TAYLOR
Recorder C. MURRAY
Helper

Map No. C-12B MP 1.43

83-33

Road No. Co 6642
Road Name WELLINGTON VALLEY WAY
Sheet No. 1 OF 1
Date Feb 6, 1984
County BALTIMORE
State Coordinates 900-580

97-87
1-2698
BB/AP

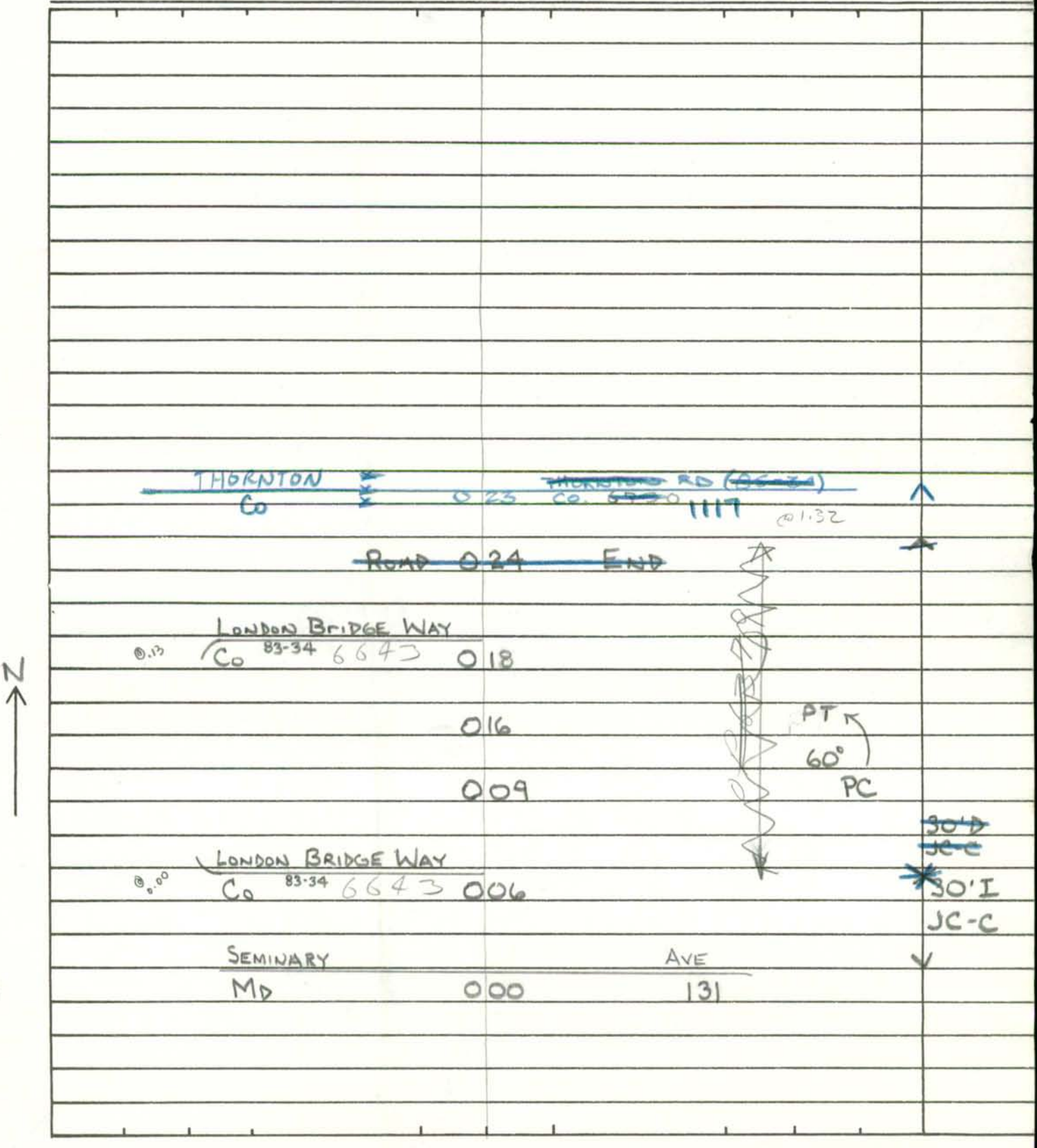

SHA 51.3-8
11-15-72

ROAD INVENTORY SHEET

Road No. _____
Road Name _____
Sheet No. _____
Date _____
County _____
State Coordinates _____

SHA 51.3-8
11-15-72

STATE HIGHWAY ADMINISTRATION OF MARYLAND

URBAN

ROAD INVENTORY SHEET

Party Chief D. TAYLOR
Recorder C. MURRAY
Helper

Map No. C-12-B

83-34

Road No. Co 6643
Road Name LONDON BRIDGE WAY
Sheet No. 1 OF 1
Date Feb. 6, 1984
County BALTIMORE
State Coordinates 900-580

W

WELLINGTON — VALLEY — WAY @.18
~~OF~~ Co 83-33 O 13 6642 ~~6379~~

PT
90°
PC

O10
O04

24' I
JC-C

WELLINGTON — VALLEY — WAY @.06
Co ~~6642~~ 83-33 O00 66420 ~~6379~~

SHA 51.3-8
11-15-72

ROAD INVENTORY SHEET

Road No. _____
Road Name _____
Sheet No. _____
Date _____
County _____
State Coordinates _____

SHA 51.3-8
11-15-72

STATE HIGHWAY ADMINISTRATION OF MARYLAND

Revised

ROAD INVENTORY SHEET

Party Chief D. TAYLOR
Recorder C. MURRAY
Helper

Map No. A-12

83-25

Road No. CO 6647
Road Name TERESA MARIE CT
Sheet No. 1 OF 1
Date FEB 10, 1984
County BALTIMORE
State Coordinates 860-669

S

de
Cul 015 SAC

009 15°

24'I
IC-C

CHURCH Rd
CO 000 0015

SHA 51.3-8
11-15-72

ROAD INVENTORY SHEET

Road No. ______________________
Road Name ______________________
Sheet No. ______________________
Date ______________________
County ______________________
State Coordinates ______________________

SHA 51.3-8
11-15-72

STATE HIGHWAY ADMINISTRATION OF MARYLAND

URBAN

ROAD INVENTORY SHEET

Party Chief D TAYLOR
Recorder C MURRAY
Helper

Map No. B-12

Road No. Co 6645
Road Name SUNNYVALE CT
Sheet No. 1 OF 1
Date Feb 10, 1984
County BALTIMORE
State Coordinates 904·598

83-30

W

	dc		
Cul	008	SQUARE	
	007	PKG	24'I
	001		JC-C
SCOTT	ADAM	Rd	
Co	000	0421	

SHA 51.3-8
11-15-72

ROAD INVENTORY SHEET

Road No. _____
Road Name _____
Sheet No. _____
Date _____
County _____
State Coordinates _____

SHA 51.3-8
11-15-72

STATE HIGHWAY ADMINISTRATION OF MARYLAND

URBAN

ROAD INVENTORY SHEET

Party Chief D. TAYLOR
Recorder C. MURRAY
Helper

Map No. B-12

83-31

Road No. Co 6646
Road Name CEDARDALE CT
Sheet No. 1 OF 1
Date Feb 10, 1984
County BALTIMORE
State Coordinates 904-598

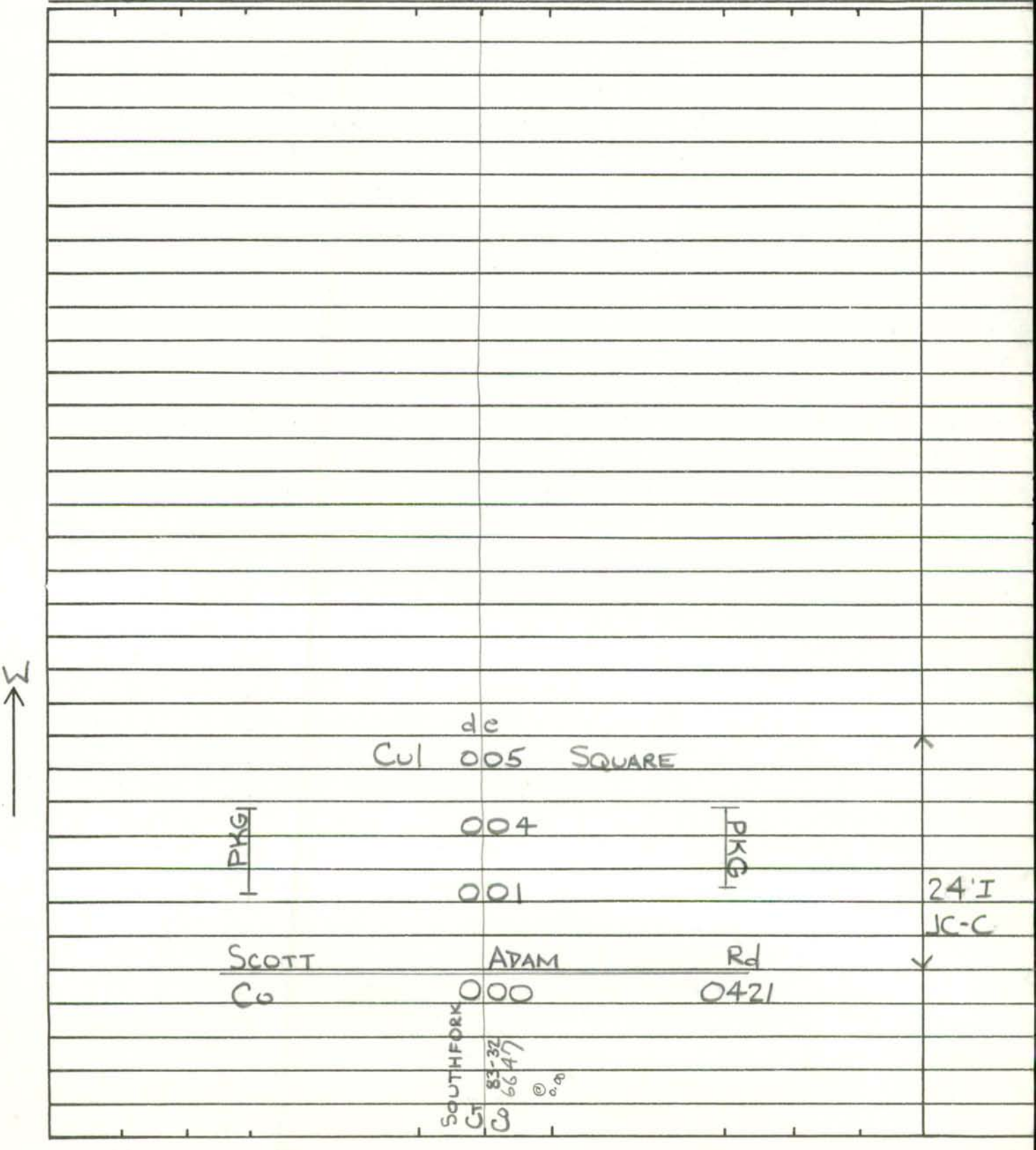

SHA 51.3-8
11-15-72

ROAD INVENTORY SHEET

Road No. _____
Road Name _____
Sheet No. _____
Date _____
County _____
State Coordinates _____

SHA 51.3-8
11-15-72

STATE HIGHWAY ADMINISTRATION OF MARYLAND

URBAN

ROAD INVENTORY SHEET

Party Chief D. TAYLOR
Recorder C. MURRAY
Helper

Map No. B-12

83-32

Road No. Co 6647
Road Name SOUTHFORK CT
Sheet No. 1 OF 1
Date Feb. 19, 1984
County BALTIMORE
State Coordinates 904-598



SHA 51.3-8
11-15-72

ROAD INVENTORY SHEET

Road No. _____
Road Name _____
Sheet No. _____
Date _____
County _____
State Coordinates _____

Form 6 HPS (Rev. 1961)

FAU BMATS

ROAD INVENTORY SHEET

MAP- 10

Co 6648

Party Chief E. SCHUYLER
Recorder T. POMEROSKI
Helper D. SITES

Road No. ~~of 32~~
Road Name FERNWOOD RD
Sheet No. 1 OF 1
Date 6-5-70
County BALTIMORE DIST. 8

DT-CM
2-10-84
83-35

COCKEYSVILLE 905 - 597

ROAD ~~0 13~~ 008 END

24' I
IC-C
~~18'E~~
~~26 CW~~

S

~~MD~~ CO 360 ~~142~~
WARREN 000. RD

Form 6 HPS (Rev. 1961)

ROAD INVENTORY SHEET

Road No. _____
Road Name _____
Sheet No. _____
Date _____
County _____

SHA 51.3-8
11-15-72

STATE HIGHWAY ADMINISTRATION OF MARYLAND

ROAD INVENTORY SHEET

Party Chief D. TAYLOR
Recorder C. MURRAY
Helper

Map No. B-12

83-28

Road No. Co 6649
Road Name BROOK FARM CT
Sheet No. 1 OF 1
Date FEB 10, 1984
County BALTIMORE
State Coordinates 882-613

	de		
CUL	036	SAC	↑
	031	40° ↖	
↱ 30°	023		
	016	20° ↖	
	013	PT ↖	
		70°	
	010	PC	
			18'I
↑PT	005		2-3'F SHLD
			30'CW
30°	003		X
PC	001		20'I
			IC-C
CUBA Rd			
Co	000	0194	✓

E ↑

SHA 51.3-8
11-15-72

ROAD INVENTORY SHEET

Road No. _____
Road Name _____
Sheet No. _____
Date _____
County _____
State Coordinates _____

SHA 51.3-8
11-15-72

STATE HIGHWAY ADMINISTRATION OF MARYLAND

URBAN

ROAD INVENTORY SHEET

Party Chief D. TAYLOR
Recorder C. MURRAY
Helper

Map No. C-13A (17A)

83-46

Road No. Co 6650
Road Name PERDALE CT
Sheet No. 1 OF 1
Date Feb. 7, 1984
County BALTIMORE
State Coordinates 947-575

W

de
Cul 003 SAC

30'I
JC-C

PERGLEN RD
Co 000 6162

SHA 51.3-8
11-15-72

ROAD INVENTORY SHEET

Road No. ______________________

Road Name ______________________

Sheet No. ______________________

Date ______________________

County ______________________

State Coordinates ______________________

SHA 51.3-8
11-15-72

STATE HIGHWAY ADMINISTRATION OF MARYLAND

URBAN

ROAD INVENTORY SHEET ~~01-83-87~~

Party Chief D. TAYLOR
Recorder C. MURRAY
Helper

Map No. C-13A (17A)

83-47

Road No. Co 6651
Road Name PERHALL CT
Sheet No. 1 OF 1
Date Feb. 7, 1984
County BALTIMORE
State Coordinates 948-575

84-59

E

de
Cul 016 SAC
011
005
002
PERGLEN Rd
Co 000 6162

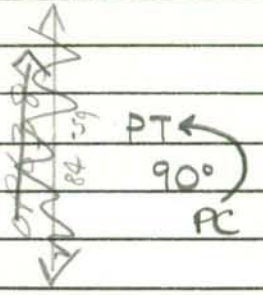

SHA 51 .3-8
11-15-72

ROAD INVENTORY SHEET

Road No. ____________________

Road Name ____________________

Sheet No. ____________________

Date ____________________

County ____________________

State Coordinates ____________________

SHA 51.3-8
11-15-72

STATE HIGHWAY ADMINISTRATION OF MARYLAND

Rural

ROAD INVENTORY SHEET

Party Chief D. TAYLOR
Recorder C. MURRAY
Helper

Map No. C-13B

83-42

Road No. Co 6652
Road Name MERRYWOOD DR
Sheet No. 1 OF 1
Date Feb. 7, 1984
County BALTIMORE
State Coordinates 961-594

BARRICADE
ROAD X 052 X END

(BELLMAN CT)
051 Co 83-44 6654

049 DR-2-36" RCP PT 80° PC

(RIDGE CLIFF CT)
044 Co 83-43 6653

S

019 PT 45° PC

014

PT 30° PC 007

004 24'I IC-C

SUNSHINE Co 000 AVE 3898

SHA 51.3-8
11-15-72

ROAD INVENTORY SHEET

Road No. _____
Road Name _____
Sheet No. _____
Date _____
County _____
State Coordinates _____

SHA 51.3-8
11-15-72

STATE HIGHWAY ADMINISTRATION OF MARYLAND

rural

ROAD INVENTORY SHEET

Party Chief D. TAYLOR
Recorder C. MURRAY
Helper

Map No. C-13B

83-43

Road No. Co 6653
Road Name RIDGE CLIFF CT
Sheet No. 1 OF 1
Date Feb 7, 1984
County BALTIMORE
State Coordinates 960-592

W

	d	e		
Cul	0	16	SAC	
	0	10	PT 70° PC	
	0	04		24'I IC-C
MERRYWOOD Co	0	00	DR 83-42 6652	

SHA 51.3-8
11-15-72

ROAD INVENTORY SHEET

Road No. ________________

Road Name ________________

Sheet No. ________________

Date ________________

County ________________

State Coordinates ________________

SHA 51.3-8
11-15-72

STATE HIGHWAY ADMINISTRATION OF MARYLAND

Burst

ROAD INVENTORY SHEET

Party Chief D. TAYLOR
Recorder C. MURRAY
Helper

Map No. C-13B

83-44

Road No. Co 6654
Road Name BELLMAN CT
Sheet No. 1 OF 1
Date Feb 7, 1984
County BALTIMORE
State Coordinates 960-592

S ↑

de
Cul 014 SAC

24'I
IC-C

MERRYWOOD DR

Co 000 83-42 6652

SHA 51 .3-8
11-15-72

ROAD INVENTORY SHEET

Road No. ____________________
Road Name ____________________
Sheet No. ____________________
Date ____________________
County ____________________
State Coordinates ____________________

SHA 51.3-8
11-15-72

STATE HIGHWAY ADMINISTRATION OF MARYLAND

URBAN

ROAD INVENTORY SHEET

Party Chief D TAYLOR
Recorder C. MURRAY
Helper

Map No. C-13B

83-45

Road No. Co 6655
Road Name OLD LONG CALM Rd
Sheet No. 1 OF 1
Date Feb. 7 1984
County BALTIMORE
State Coordinates 972-579

W

ROAD	026	END	
	020	DR 36" CMP	
	017		20°
20°	004		10'I
			12'CW
PFEFFERS		Rd	
Co	000	3938	

SHA 51.3-8
11-15-72

ROAD INVENTORY SHEET

Road No. _____
Road Name _____
Sheet No. _____
Date _____
County _____
State Coordinates _____

SHA 51.3-8
11-15-72

STATE HIGHWAY ADMINISTRATION OF MARYLAND

URBAN

ROAD INVENTORY SHEET

Party Chief D TAYLOR
Recorder C. MURRAY
Helper

Map No. C-13C

Road No. Co 6656
Road Name HARKO CT
Sheet No. 1 OF 1
Date Feb. 7, 1984
County BALTIMORE
State Coordinates 951-549

83-80

N

	d	e		
Cul	0	09	SAC	
PT 50°	0	07		
PC	0	03		
				42'I
KELSO			DR	JC-C
Co			4542	
	0	00		

SHA 51.3-8
11-15-72

ROAD INVENTORY SHEET

Road No. _____
Road Name _____
Sheet No. _____
Date _____
County _____
State Coordinates _____

SHA 51.3-8
11-15-72

STATE HIGHWAY ADMINISTRATION OF MARYLAND

BALTO VERDAN

ROAD INVENTORY SHEET

Party Chief K. Hess - office INV.
Recorder
Helper

Map No. M22D 83-86
WAS PART OF CO 3294

Road No. Co 6657
Road Name (MYRTLE Ave)
Sheet No. 1 of 1
Date 2-17-84
County BALTO
State Coordinates 900-513



SHA 51.3-8
11-15-72

ROAD INVENTORY SHEET

Road No. _____
Road Name _____
Sheet No. _____
Date _____
County _____
State Coordinates _____

SHA 51.3-8
11-15-72

STATE HIGHWAY ADMINISTRATION OF MARYLAND

RN2000
CO EX 113
SS/CG
11-1-00

LRBRN

2-8-89
DT, GD
(88-237)

ROAD INVENTORY SHEET

Party Chief K Hess - office INV
Recorder
Helper

Map No. 23A 83-82

Road No. G 6658
Road Name S STUART ~~AVE~~ ST
Sheet No. 1 OF 1
Date 2-17-84
County DALTO
State Coordinates 950 - 538



SHA 51.3-8
11-15-72

ROAD INVENTORY SHEET

Road No. _____
Road Name _____
Sheet No. _____
Date _____
County _____
State Coordinates _____

Form 6 HPS (Rev. 1961)

FAU

BMATS

ROAD INVENTORY SHEET

MAP 231D

CEDAR AVE

Co 6659

Party Chief E. SCHUYLER

Recorder T. DOMBROSKI

Helper E. WOODWARD

Road No. ~~Co 4788~~

Road Name ~~GOODWOOD AVE.~~

Sheet No. 1 OF 1

Date 12-8-70

County BALTIMORE DIST. 15

DT-CM
2-9-84
83-78+79

HYDE PARK 959-530

~~ROAD 0 54 END~~

(See New Inv. for Goodwood Ave)

~~CH~~ ~~0 42~~

~~Co~~ ~~4779~~

~~HYDE PARK~~ ~~0 36~~ ~~AVE~~

~~0 24~~ ~~JUNK YARD~~ ~~20' FI~~

GOODWOOD AVE ~~22' CW~~

CO 4788 0 13 ~~904~~

C.T.C. 9-7-77
16' FI

NW

@ 0.00 Co 4787 20' CW

MAPLE AVE 0 00

Form 6 HPS (Rev. 1961)

ROAD INVENTORY SHEET

Road No. _____
Road Name _____
Sheet No. _____
Date _____
County _____

SHA 51.3-8
11-15-72

STATE HIGHWAY ADMINISTRATION OF MARYLAND

URBAN

ROAD INVENTORY SHEET Co 6660

Party Chief DWT
Recorder GLS
Helper

Map No. D13B (1477-593)

84-80 2-20-85 JE BM

Road No. OP 6362 (81 XTRA)
Road Name SUE CREEK DR
Sheet No. 1 OF 2
Date 2-10-82
County BALTO
State Coordinates 965-532

DT-CM
2-9-84
83-70

HOLLY Cir
0 45 OP ~~6385~~ 83-70-Ex-1 Co 6662 @0.00

@.38 SUE AVE WILLOW GREEN @0.00 ~~AVE~~ ~~RD~~ N. LA
~~OP~~ Co 83-70 Ex 4906 0 41 CO 83-70 Ex-2 4905 PT
30°
0 38 PC

~~PROPOSED~~

~~ROAD 0 20 END~~

84-80
30' I
J C-C

10° ↑ 0 07

S ↑

@0.00 SUE AVE
~~OP PROPOSED~~ Co 4906 0 06 H

H 0 05

40' I
J C-C

H 0 03 ↖ 45°

~~30' I~~
~~J C-C~~

CO 4917
TURKEY 0 00 PT. RD

BECK AVE
CO 4914

SHA 51.3-8
11-15-72

ROAD INVENTORY SHEET Co 6660

Road No. ~~OP 6362~~
Road Name SUE CREEK DR
Sheet No. 2 OF 2
Date 2-9-84
County
State Coordinates

	d	e	
CUL	0	62	SAC ↑
		HOLLY CIR @ 10	
	0	53 ~~OP 6385 83-70-Ex 1~~ Co 6662	30° ↰
WOODY Rd			
↑ 15° ~~OP 6386 83-70-Ex 2~~ Co 6675	0	48	
			SAME

SHA 51.3-8
11-15-72

STATE HIGHWAY ADMINISTRATION OF MARYLAND

VRBAN

ROAD INVENTORY SHEET Co 6661

Party Chief D. TAYLOR
Recorder C. MURRAY
Helper

Map No. D-13C

Road No. ~~OP 9546~~
Road Name CENTER ST
Sheet No. 1 OF 1
Date Feb 8, 1984
County BALTIMORE
State Coordinates 939-513

83-56

N

ALLEY ~~9544~~

SOLLERS	POINT	Rd	
Co	006	5278	
			9'I
			10'CW
	004	40°	
			16'I
			16'CW
CENTER		ST @.03	
Co	000	5276	

SHA 51.3-8
11-15-72

ROAD INVENTORY SHEET

Road No. _____
Road Name _____
Sheet No. _____
Date _____
County _____
State Coordinates _____

SHA 51.3-8
11-15-72

STATE HIGHWAY ADMINISTRATION OF MARYLAND

ROAD INVENTORY SHEET Co 6662

Party Chief D. TAYLOR
Recorder C. MURRAY
Helper

Map No. 23B 84-81

83-70-Ex 1

Road No. ~~OP 6385~~
Road Name HOLLY CIR.
Sheet No. 1 OF 1
Date Feb 8, 1984
County BALTIMORE
State Coordinates 967-531

S ↑

SUE CO	CREEK 030	DR 6660 @.53	↑
↱10°	028		
	022	PT ↰ 160° PC	
	014		
	001	15° ↰	30'I JC-C
SUE CO	CREEK 000	DR 6668 @.45	↓

SHA 51.3-8
11-15-72

ROAD INVENTORY SHEET

Road No. ______________________

Road Name ______________________

Sheet No. ______________________

Date ______________________

County ______________________

State Coordinates ______________________

SHA 51.3-8
11-15-72

STATE HIGHWAY ADMINISTRATION OF MARYLAND

ROAD INVENTORY SHEET

C 6663

Party Chief D. TAYLOR
Recorder C. MURRAY
Helper

Map No. B-12

84-30

83-29Ex-1

Road No. ~~OP 6381~~
Road Name SPRING GLEN CT
Sheet No. 1 OF 1
Date Feb 19, 1984
County BALTIMORE
State Coordinates 902-598



SHA 51.3-8
11-15-72

ROAD INVENTORY SHEET

Road No. _____
Road Name _____
Sheet No. _____
Date _____
County _____
State Coordinates _____

SHA 51.3-8
11-15-72

STATE HIGHWAY ADMINISTRATION OF MARYLAND

URBAN

Co 6664

86-82

ROAD INVENTORY SHEET

Party Chief D TAYLOR
Recorder C MURRAY
Helper

Map No. B-12

84-33

83-29-Ex 2

Road No. ~~OP 6382~~
Road Name SILVERTON CT
Sheet No. 1 OF 1
Date Feb 10, 1984
County BALTIMORE
State Coordinates 902-598



SHA 51.3-8
11-15-72

ROAD INVENTORY SHEET

Road No. _____
Road Name _____
Sheet No. _____
Date _____
County _____
State Coordinates _____

SHA 51.3-8
11-15-72

STATE HIGHWAY ADMINISTRATION OF MARYLAND

URBAN

ROAD INVENTORY SHEET Co. 6665

Party Chief D. TAYLOR
Recorder C. MURRAY
Helper

Road No. ~~OP 6383~~
Road Name LONGMONT CT
Sheet No. 1 OF 1
Date Feb 10 1984
County BALTIMORE
State Coordinates 902-598

Map No. B-12

84-31

83-29-Ex 3



HA 51.3-8
11-15-72

ROAD INVENTORY SHEET

Road No. ______________________

Road Name ______________________

Sheet No. ______________________

Date ______________________

County ______________________

State Coordinates ____________________

SHA 51.3-8
11-15-72

STATE HIGHWAY ADMINISTRATION OF MARYLAND

URBAN
86-81

ROAD INVENTORY SHEET Co 6666

Party Chief D. TAYLOR
Recorder C. MURRAY
Helper

Map No. B-12 84-32

83-29-Ex 4

Road No. ~~OP 6384~~
Road Name BOULDER CT
Sheet No. 1 OF 1
Date Feb 10, 1984
County BALTIMORE
State Coordinates 902-598



SHA 51.3-8
11-15-72

ROAD INVENTORY SHEET

Road No. ____________________
Road Name ____________________
Sheet No. ____________________
Date ____________________
County ____________________
State Coordinates ____________________

SHA 51.3-8
11-15-72

STATE HIGHWAY ADMINISTRATION OF MARYLAND

URBAN Rural

ROAD INVENTORY SHEET Co 6667

Party Chief FR
Recorder JE
Helper

Road No. ~~OP~~ 6339
Road Name TIMBER WAY CT
Sheet No. 1 of 1
Date 1-8-82
County BALTO
State Coordinates 858-595

Map No. ~~16A~~ B-12 84-22
81-64 EXTRA

	D E	
	CUL 027 SAC	N
↑ 20°	018	
PT ↑ 25° PC	009 002	24 I IC-C
TIMBER CO	000 GROVE ~~CT~~ RD 604	

W

SHA 51 .3-8
11-15-72

ROAD INVENTORY SHEET

Road No. ____________________
Road Name ____________________
Sheet No. ____________________
Date ____________________
County ____________________
State Coordinates ____________________

SHA 51.3-8
11-15-72

STATE HIGHWAY ADMINISTRATION OF MARYLAND

RD NAME 2000
CO EX 74
10/20/00

ROAD INVENTORY SHEET

Party Chief E. S.
Recorder T. D
Helper K. Ross office CW

Map No. C-13-B 78-129
KINGSVILLE

Road No. G 6668
Road Name CROSS RD
Sheet No. 1 of 1
Date 1-15-85
County BALTO DIST. 1
State Coordinates 965-588

NW

HILLSIDE RD
G 3911 0 08

16'H
24'CW

CEDAR
G 0 00 LA
3905

SHA 51.3-8
11-15-72

ROAD INVENTORY SHEET

Road No. _____
Road Name _____
Sheet No. _____
Date _____
County _____
State Coordinates _____

SHA 51.3-8
11-15-72

STATE HIGHWAY ADMINISTRATION OF MARYLAND

95-40
BCMH
2/01/96

URBAN

ROAD INVENTORY SHEET

Party Chief K. Hess - office INV
Recorder
Helper

Map No. C 12C 77-87 80-258

Road No. Co. 6669
Road Name NORTH ALTER ST
Sheet No. 1 of 1
Date 1-15-85
County BALTO DIST 3
State Coordinates 878-554



SHA 51.3-8
11-15-72

ROAD INVENTORY SHEET

Road No. _____
Road Name _____
Sheet No. _____
Date _____
County _____
State Coordinates _____

SHA 51.3-8
11-15-72

URBAN

STATE HIGHWAY ADMINISTRATION OF MARYLAND

ROAD INVENTORY SHEET

Party Chief JE
Recorder BM
Helper

Map No. D-12-A

84-3

Road No. CO 6670
Road Name NORTH STEAD CT
Sheet No. 1 OF 1
Date 15 FEB 1985
County BALTIMORE
State Coordinates 865-535

E

ROAD END
008

24' I
J C-C

UPPER MILLS CIR.
CO 000 6378

SHA 51.3-8
11-15-72

ROAD INVENTORY SHEET

Road No. _____
Road Name _____
Sheet No. _____
Date _____
County _____
State Coordinates _____

SHA 51.3-8
11-15-72

STATE HIGHWAY ADMINISTRATION OF MARYLAND

VLBAN
86-12 DT
3-12-87 E.M

ROAD INVENTORY SHEET ~~OP 6391~~

Party Chief JE
Recorder BM
Helper

Map No. D-12-B

Road No. CO 6671
Road Name WILTON FARM DR
Sheet No. 1 OF 1
Date 15 FEB 1985
County BALTIMORE
State Coordinates ~~886~~ - 521

85-7

84-6

ROAD 0 26 END — PARKING

0 22

0 19

~~ROAD~~ ~~END~~ KEEN VALLEY DR — 24'I J'C-C
0 18 CO. 6855

BRUCESTER BRIDGE CT
~~OP 6392~~ CO 6717 0 15

0 13

BADGER GATE CT
CO 6672 0 10 — 30'I JC-C

0 07 — PT

GRAND BEND DR — 35° PC
0 03 ~~OP 6393~~ CO 6790 — 40'I JC-C

WILKENS — AV
MD 0 00 372

NW

WILTON DR
0 2980

SHA 51.3-8
11-15-72

ROAD INVENTORY SHEET

Road No. _____
Road Name _____
Sheet No. _____
Date _____
County _____
State Coordinates _____

SHA 51.3-8
11-15-72

STATE HIGHWAY ADMINISTRATION OF MARYLAND

VRBAN

ROAD INVENTORY SHEET

Party Chief JE
Recorder BM
Helper

Map No. D-12-B

Road No. CO 6672
Road Name BADGER GATE CT
Sheet No. 1 OF 1
Date 15 FEB 1985
County BALTIMORE
State Coordinates 886-521

84-7

SW

ROAD END

0 10

0 06 90°

HARMONY MILL CT

CO 6673 0 01

24' I

WILTON FARM DR

J C-C

Co 0 00 6671

SHA 51.3-8
11-15-72

ROAD INVENTORY SHEET

Road No. _____
Road Name _____
Sheet No. _____
Date _____
County _____
State Coordinates _____

SHA 51.3-8
11-15-72

STATE HIGHWAY ADMINISTRATION OF MARYLAND

VRBN

ROAD INVENTORY SHEET

Party Chief JE
Recorder BM
Helper

Map No. D-12-B

84-8

Road No. CO 6673
Road Name HARMONY MILL CT
Sheet No. 1 OF 1
Date 15 FEB 1985
County BALTIMORE
State Coordinates 886-521

S

ROAD END
006

24'I
JC-L

BADGER GATE CT
CO 000 6672

SHA 51.3-8
11-15-72

ROAD INVENTORY SHEET

Road No. _____
Road Name _____
Sheet No. _____
Date _____
County _____
State Coordinates _____

SHA 51.3-8
11-15-72

STATE HIGHWAY ADMINISTRATION OF MARYLAND

91-189 DT SP 2-6-92

89-293 DT/AL 3-2-90

ROAD INVENTORY SHEET

Party Chief JE
Recorder BM
Helper

Map No. D-12-B

84-88

Road No. CO 6674
Road Name KNECHT AVe
Sheet No. 1 OF 1
Date 15 FEB 1985
County BALTIMORE
State Coordinates 878 - 520



SHA 51.3-8
11-15-72

ROAD INVENTORY SHEET

Road No. _____
Road Name _____
Sheet No. _____
Date _____
County _____
State Coordinates _____

SHA 51.3-8
11-15-72

STATE HIGHWAY ADMINISTRATION OF MARYLAND

RBM

ROAD INVENTORY SHEET G6675

Party Chief D. TAYLOR
Recorder C. MURRAY
Helper

Map No. 23B

Road No. ~~OP 6386~~
Road Name WOODY RD
Sheet No. 1 OF 1
Date Feb 8, 1984
County BALTIMORE
State Coordinates 967-531

83-70 Ex-2 84-82 2-2085 JE BM

NE

de

Cul 010 SAC

PT 006
45°
PC 004

30' I
~~26' I~~
JC-C

SUE CREEK DR
CO 000 6662

SHA 51.3-8
11-15-72

ROAD INVENTORY SHEET

Road No. _____
Road Name _____
Sheet No. _____
Date _____
County _____
State Coordinates _____

SHA 51.3-8
11-15-72

STATE HIGHWAY ADMINISTRATION OF MARYLAND

URBAN

ROAD INVENTORY SHEET

Party Chief JE
Recorder BM
Helper

Map No. D-13-D

Road No. CO 6676
Road Name RUSS CT
Sheet No. 1 OF 1
Date 20 FEB 1985
County BALTIMORE
State Coordinates 959-506

84-84

NW

D E
CUL 003 SAC

30' I
JC-C

000

TALL OAK RD
CO 5607

SHA 51.3-8
11-15-72

ROAD INVENTORY SHEET

Road No. _____
Road Name _____
Sheet No. _____
Date _____
County _____
State Coordinates _____

SHA 51.3-8
11-15-72

STATE HIGHWAY ADMINISTRATION OF MARYLAND

ROAD INVENTORY SHEET

Party Chief JE
Recorder BM
Helper

Map No. D-13 D

81-140

Road No. CO 6677
Road Name FORT HOWARD PARK RD
Sheet No. 1 OF 1
Date 20 FEB 1985
County BALTIMORE
State Coordinates 958-499



SHA 51.3-8
11-15-72

ROAD INVENTORY SHEET

Road No. _____
Road Name _____
Sheet No. _____
Date _____
County _____
State Coordinates _____

SHA 51.3-8
11-15-72

STATE HIGHWAY ADMINISTRATION OF MARYLAND

ROAD INVENTORY SHEET

Party Chief JE
Recorder BM
Helper

Map No. C-13-D
84-85 & 86

Road No. CO 6678
Road Name COLE ACCESS RD #1
Sheet No. 1 OF 1
Date 20 FEB 1985
County BALTIMORE
State Coordinates 969-544

W

COLE RD
CO 005 4629

12' F
12' CW

EDWARDS LA
CO 000 4635

BASS RD
CO 4626

SHA 51.3-8
11-15-72

ROAD INVENTORY SHEET

Road No. _____
Road Name _____
Sheet No. _____
Date _____
County _____
State Coordinates _____

SHA 51.3-8
11-15-72

STATE HIGHWAY ADMINISTRATION OF MARYLAND

UKBAW
2-8-89
DT, 6D
(88-233)

ROAD INVENTORY SHEET

Party Chief JE
Recorder BM
Helper

Map No. C-13-D

84-158

Road No. CO 6679
Road Name OLIVIA RD
Sheet No. 1 OF 1
Date 20 FEB 1985
County BALTIMORE
State Coordinates 981-561

CUNNINGHILL CO. 0 40 SS COVE RD. 4109

OLIVIA CT 0 29 CO 7092

@ 0.00 BOGBY RD CO (7089) 0 24

S

0 22 PT 90°

0 17 PC

0 09 30°

0.11 BOGBY RD. PT CO. (7089) 0 05
40°
PC

ROAD 0 02 END

30' I
JC-C

OLIVER CO 0 00 BEACH RD 4111

SHA 51.3-8
11-15-72

ROAD INVENTORY SHEET

Road No. _____
Road Name _____
Sheet No. _____
Date _____
County _____
State Coordinates _____

URBAN

SHA 51.3-8
11-15-72

STATE HIGHWAY ADMINISTRATION OF MARYLAND

ROAD INVENTORY SHEET

Party Chief JE
Recorder BM
Helper

Map No. C-13-D

Road No. CO 6680
Road Name MIRA CT
Sheet No. 1 OF 1
Date 20 FEB 1985
County BALTIMORE
State Coordinates 982-561

84-156

S

DE
CUL 006 SAC

30' I
J C-C

15° 002

OLIVER BEACH RD
CO 000 4111

SHA 51.3-8
11-15-72

ROAD INVENTORY SHEET

Road No. _____
Road Name _____
Sheet No. _____
Date _____
County _____
State Coordinates _____

SHA 51.3-8
11-15-72

STATE HIGHWAY ADMINISTRATION OF MARYLAND

URBAN

ROAD INVENTORY SHEET

Party Chief JE
Recorder BM
Helper

Map No. C-13-C

84-68

Road No. CO 6681
Road Name CRESTVIEW GARTH
Sheet No. 1 OF 1
Date 19 FEB 1985
County BALTIMORE
State Coordinates 948-557

SE

D E
CUL 007 SAC

PT
20°
PC

005

002

30' I
JC-C

LENNINGS
CO

LA
000 4463

SHA 51.3-8
11-15-72

ROAD INVENTORY SHEET

Road No. _____
Road Name _____
Sheet No. _____
Date _____
County _____
State Coordinates _____

SHA 51.3-8
11-15-72

STATE HIGHWAY ADMINISTRATION OF MARYLAND

ROAD INVENTORY SHEET

Party Chief JE
Recorder BM
Helper

Map No. C13-C

Road No. CO 6682
Road Name SHADYCREEK WAY
Sheet No. 1 OF 1
Date 19 FEB 1985
County BALTIMORE
State Coordinates 936-566

84-57



SHA 51.3-8
11-15-72

ROAD INVENTORY SHEET

Road No. _____
Road Name _____
Sheet No. _____
Date _____
County _____
State Coordinates _____



SHA 51.3-8
11-15-72

STATE HIGHWAY ADMINISTRATION OF MARYLAND

URBAN

ROAD INVENTORY SHEET

Party Chief JE
Recorder BM
Helper

Map No. C-13-C

84-149

Road No. CO 6683
Road Name HEATHERMILL RD
Sheet No. 1 OF 1
Date 14 FEB 1985
County BALTIMORE
State Coordinates 949-566

NW ↑

D E
CUL 019 SAC ↑

016 PT 60°

011 PC

TISBURY CT
CO 6685 009

MENTEITH CT
CO 6684 003

30' I
J C-C

BEACONSFIELD ~~RD~~ DR
CO 000 6199 ↓

SHA 51.3-8
11-15-72

ROAD INVENTORY SHEET

Road No. _____
Road Name _____
Sheet No. _____
Date _____
County _____
State Coordinates _____

SHA 51.3-8
11-15-72

STATE HIGHWAY ADMINISTRATION OF MARYLAND

BROWN

ROAD INVENTORY SHEET

Party Chief JE
Recorder BM
Helper

Map No. C-13-C

84-151

Road No. CO 6684
Road Name MENTEITH CT
Sheet No. 1 OF 1
Date 14 FEB 1985
County BALTIMORE
State Coordinates 949-566

SW

D F
CUL 0 06 SAC

30' I
J C-C

HEATHERMILL RD
CO 0 00 6683

SHA 51.3-8
11-15-72

ROAD INVENTORY SHEET

Road No. _____
Road Name _____
Sheet No. _____
Date _____
County _____
State Coordinates _____

SHA 51.3-8
11-15-72

STATE HIGHWAY ADMINISTRATION OF MARYLAND

VKBA

ROAD INVENTORY SHEET

Party Chief JE
Recorder BM
Helper

Map No. C-13-C

84-150

Road No. CO 6685
Road Name TISBURY CT
Sheet No. 1 OF 1
Date 14 FEB 1985
County BALTIMORE
State Coordinates 949-566

SW

D E
CUL 006 SAC

30' I
JC-C

HEATHERMILL RD
CO 000 6683

SHA 51.3-8
11-15-72

ROAD INVENTORY SHEET

Road No. _____
Road Name _____
Sheet No. _____
Date _____
County _____
State Coordinates _____

SHA 51.3-8
11-15-72

STATE HIGHWAY ADMINISTRATION OF MARYLAND

URBAN

ROAD INVENTORY SHEET

Party Chief JE
Recorder BM
Helper

Map No. G13-C

Road No. CO 6686
Road Name RHUDDLAN RD
Sheet No. 1 OF 1
Date 14 FEB 1985
County BALTIMORE
State Coordinates 949-566

84-152

SE

D E
CUL 011 SAC

005 PT
15°
001 PC 30' I
J-C-C

BEACONSFIELD ~~RD~~ DR
CO 000 6199

SHA 51.3-8
11-15-72

ROAD INVENTORY SHEET

Road No. _____
Road Name _____
Sheet No. _____
Date _____
County _____
State Coordinates _____

SHA 51.3-8
11-15-72

STATE HIGHWAY ADMINISTRATION OF MARYLAND

ROAD INVENTORY SHEET

Party Chief JE
Recorder BM
Helper

Map No. D-13-A
83-60 & 61

Road No. CO 6687
Road Name N. BRANCH RD
Sheet No. 1 OF 1
Date 21 FEB 1985
County BALTIMORE
State Coordinates 942-527

W

W. BRANCH RD 0.05
CO 5469 006

E. BRANCH RD
CO 5470 000

24' I
JC-C

SHA 51.3-8
11-15-72

ROAD INVENTORY SHEET

Road No. _____
Road Name _____
Sheet No. _____
Date _____
County _____
State Coordinates _____

SHA 51.3-8
11-15-72

STATE HIGHWAY ADMINISTRATION OF MARYLAND

URBAN

ROAD INVENTORY SHEET

Party Chief JE
Recorder BM
Helper

Map No. C-13-A

Road No. CO 6688
Road Name MELANIE RD
Sheet No. 1 OF 1
Date 14 FEB 1985
County BALTIMORE
State Coordinates 940-572

84-63

SE

ROAD END
016

MELANIE CT
CO 6691 014

DELTOM CT
010 CO 6690 PT

DENROB CT 25°
005 CO 6689 PC 30' I
JC-C

MAGLEDT RD
CO 000 3779
@.60
@.67

Britinay La. CO 6935

SHA 51 .3-8
11-15-72

ROAD INVENTORY SHEET

Road No. ______________________

Road Name ______________________

Sheet No. ______________________

Date ______________________

County ______________________

State Coordinates ______________________

SHA 51.3-8
11-15-72

STATE HIGHWAY ADMINISTRATION OF MARYLAND

URBAN

DT 87-132
TM 2-19-80

ROAD INVENTORY SHEET

Party Chief JE
Recorder BM
Helper

Map No. C-13-A

84-64

Road No. CO 6689
Road Name DENROB CT
Sheet No. 1 OF 1
Date 14 FEB 1985
County BALTIMORE
State Coordinates 940-572

RED Clover Ct
Co 0 33 6938 PT

0 31 P.T
75
0 24 P.C

Golden Rod LANE
Co 0 19 6936

SW

0 14 30°

45° 0 10

~~ROAD END~~
0 08

30' I
J-CC

MELANIE RD
CO 0 00 6688

SHA 51.3-8
11-15-72

ROAD INVENTORY SHEET

Road No. _____
Road Name _____
Sheet No. _____
Date _____
County _____
State Coordinates _____

SHA 51.3-8
11-15-72

STATE HIGHWAY ADMINISTRATION OF MARYLAND

URBAN

ROAD INVENTORY SHEET

Party Chief JE
Recorder BM
Helper

Map No. C-13-A

84-65

Road No. CO 6690
Road Name DELTOM CT
Sheet No. 1 OF 1
Date 14 FEB 1985
County BALTIMORE
State Coordinates 940-572

SW

ROAD END
0 10

24'I
J C-C

MELANIE RD
CO 000 6688

SHA 51.3-8
11-15-72

ROAD INVENTORY SHEET

Road No. _____
Road Name _____
Sheet No. _____
Date _____
County _____
State Coordinates _____

SHA 51.3-8
11-15-72

STATE HIGHWAY ADMINISTRATION OF MARYLAND

URBAN

ROAD INVENTORY SHEET

Party Chief JE
Recorder BM
Helper

Map No. C-13-A

Road No. CO 6691
Road Name MELANIE CT
Sheet No. 1 OF 1
Date 14 FEB 1985
County BALTIMORE
State Coordinates 941-572

84-66

N

D E
CUL 0 10 SAC

0 06 PT
90°
0 01 PC

30' I
JC-C

MELANIE RD
CO 0 00 6688

SHA 51.3-8
11-15-72

ROAD INVENTORY SHEET

Road No. _____
Road Name _____
Sheet No. _____
Date _____
County _____
State Coordinates _____

SHA 51.3-8
11-15-72

STATE HIGHWAY ADMINISTRATION OF MARYLAND

UR3RW

ROAD INVENTORY SHEET OP 6687 CO 6692

Party Chief JE
Recorder BM
Helper

Map No. C-13-A

84-48

Road No. CO 6692
Road Name ROBIN RIDGE CT
Sheet No. 1 OF 1
Date 14 FEB 1985
County BALTIMORE
State Coordinates 934-571

6-18-91
BBIDR

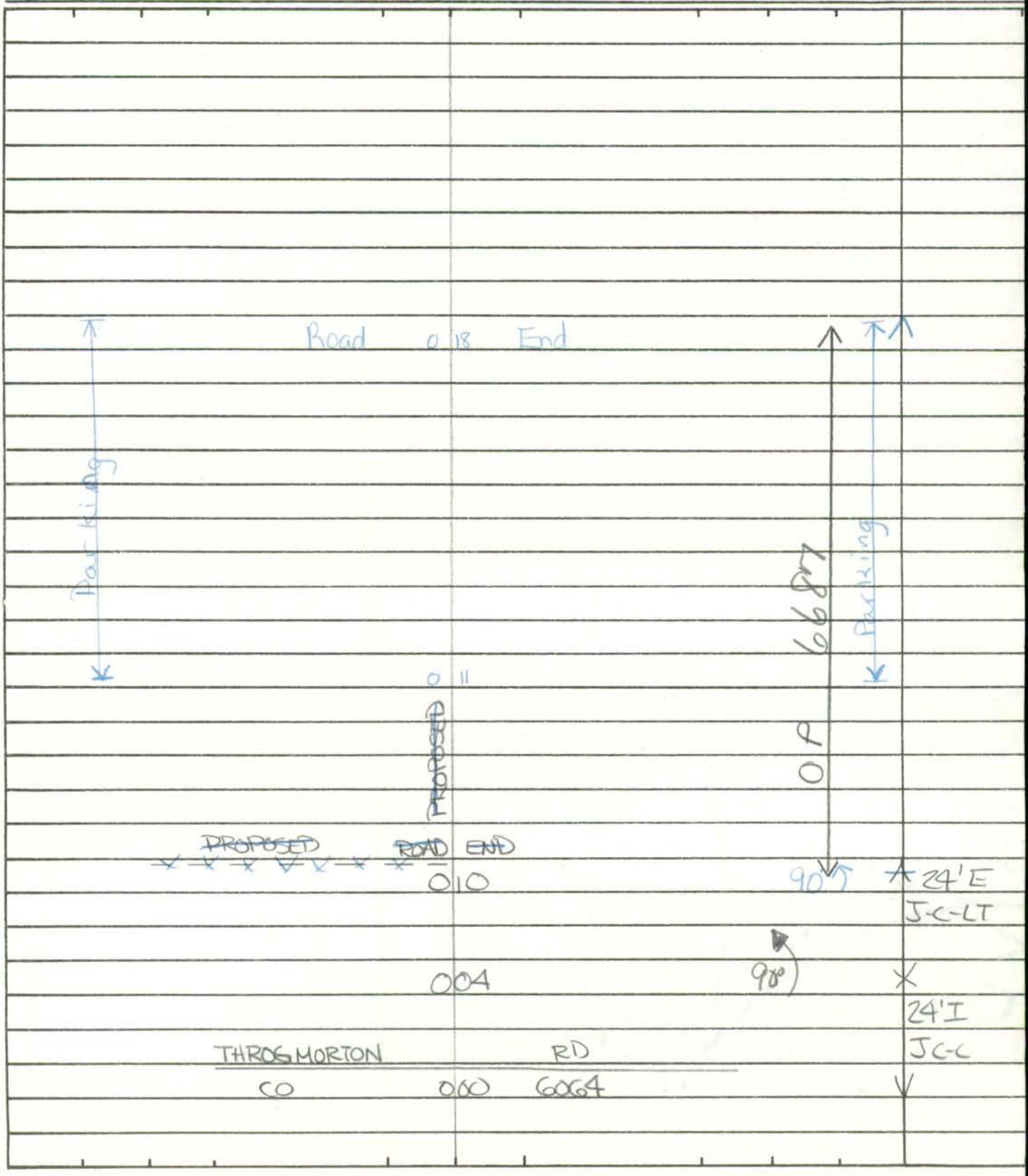

SHA 51 .3-8
11-15-72

ROAD INVENTORY SHEET

Road No. ____________________
Road Name ____________________
Sheet No. ____________________
Date ____________________
County ____________________
State Coordinates ____________________

SHA 51.3-8
11-15-72

STATE HIGHWAY ADMINISTRATION OF MARYLAND

URBAN

ROAD INVENTORY SHEET

Party Chief JE
Recorder BM
Helper

Map No. C-13A

84-44

Road No. CO 6693
Road Name CARRIAGE WALK CT A
Sheet No. 1 OF 1
Date 14 FEB 1985
County BALTIMORE
State Coordinates 929-573

SE

(CARRIAGE WALK (CT C)

CO. 008 6695

(CARRIAGE WALK CT. B)
CO 6694
006

PT
40°
PC

003

40°

002

30'I
JC-C

SATYR HILL RD

CO 000 3527

SHA 51.3-8
11-15-72

ROAD INVENTORY SHEET

Road No. ____________________
Road Name ____________________
Sheet No. ____________________
Date ____________________
County ____________________
State Coordinates ____________________

SHA 51.3-8
11-15-72

STATE HIGHWAY ADMINISTRATION OF MARYLAND

ROAD INVENTORY SHEET

Party Chief JE
Recorder BM
Helper

Map No. C-13-A

84-45

Road No. CO 6694
Road Name CARRIAGE WALK CT B
Sheet No. 1 OF 1
Date 14 FEB 1985
County BALTIMORE
State Coordinates 929-573

SE

ROAD END
002

CARRIAGE WALK CT A
6693
000
CO

24' I
J C-C

SHA 51.3-8
11-15-72

ROAD INVENTORY SHEET

Road No. ______________________
Road Name ______________________
Sheet No. ______________________
Date ______________________
County ______________________
State Coordinates ______________________

SHA 51.3-8
11-15-72

STATE HIGHWAY ADMINISTRATION OF MARYLAND

URBAN

ROAD INVENTORY SHEET

Party Chief JE
Recorder BM
Helper

Map No. C-13-A
84-46

Road No. CO 6695
Road Name (CARRIAGE WALK CT C)
Sheet No. 1 OF 1
Date 14 FEB 1985
County BALTIMORE
State Coordinates 929-573

ROAD END
008

30' I
J C-C

NE

CARRIAGE WALK CT A
CO 6693 002

ROAD 000 END

SHA 51.3-8
11-15-72

ROAD INVENTORY SHEET

Road No. ______________________

Road Name ______________________

Sheet No. ______________________

Date ______________________

County ______________________

State Coordinates ______________________

SHA 51.3-8
11-15-72

STATE HIGHWAY ADMINISTRATION OF MARYLAND

86-89

ROAD INVENTORY SHEET ~~OP 6398~~

Party Chief JE
Recorder BM
Helper

Map No. C-13-A

Road No. CO 6696
Road Name SKYWOOD CT
Sheet No. 10F1
Date 14 FEB 1985
County BALTIMORE
State Coordinates 930-587

84-145

E

D E
CUL 018 SAC
Turtle Rock CT
012 CO. 6821
008
(TOPWOOD CT)
CO 006 6698
15°
004
SATYR HILL RD
CO 000 3527

~~30' I~~
~~JC-C~~
86-89
30' I
JC-C

AUTUMN VIEW WAY
CO 7904

SHA 51.3-8
11-15-72

ROAD INVENTORY SHEET

Road No. _____
Road Name _____
Sheet No. _____
Date _____
County _____
State Coordinates _____

SHA 51.3-8
11-15-72

STATE HIGHWAY ADMINISTRATION OF MARYLAND

ROAD INVENTORY SHEET

86-87 DT
3-23-87 EM

Party Chief JE
Recorder BM
Helper

Map No. C-13-A

Road No. CO 6697
Road Name SYLWOOD DR
Sheet No. 1 OF 1
Date 14 FEB 1985
County BALTIMORE
State Coordinates 930-587

84-147

E

Topwood CT.
Co. 0 06 6698

~~ROAD~~ ~~END~~
0 03 30°

30' I
JC-C

SATYR HILL RD
CO 0 00 3527

SHA 51.3-8
11-15-72

ROAD INVENTORY SHEET

Road No. _____
Road Name _____
Sheet No. _____
Date _____
County _____
State Coordinates _____

SHA 51.3-8
11-15-72

STATE HIGHWAY ADMINISTRATION OF MARYLAND

86-88 DT
3-23-87 EM

ROAD INVENTORY SHEET

Party Chief JE
Recorder BM
Helper

Map No. C-13-A

Road No. CO 6698
Road Name (TOPWOOD CT)
Sheet No. 1 OF 1
Date 14 FEB 1985
County BALTIMORE
State Coordinates 930-587

84-146

	D	E	
CUL	0	22	SAC
	0	20	PT 55°
	0	16	PC
		Sylwood Dr	
	0	14	CO. 6697
	~~PROPOSED~~		
	~~ROAD~~	~~END~~	
		~~OK~~	
SKYWOOD			CT
CO	0	04	6696
ROAD	0	00	End

S

30' I
J C-C

SHA 51.3-8
11-15-72

ROAD INVENTORY SHEET

Road No. _____
Road Name _____
Sheet No. _____
Date _____
County _____
State Coordinates _____

SHA 51.3-8
11-15-72

STATE HIGHWAY ADMINISTRATION OF MARYLAND

ROAD INVENTORY SHEET

99-CO-EX12
CO HD
2/15/00
A/T

Party Chief JE
Recorder BEM
Helper

Map No. C-12-D + C12G

84-49

Road No. CO 6699
Road Name HENDRICKSON LA
Sheet No. 1 OF 1
Date 11 FEB 1985
County BALTIMORE
State Coordinates 915-570

ROAD END
009
15'I
JCRT
17'CW

EUDOWOOD LA
90° CO 1185
007
X

NE

006
35°
24'I
J C-C

15°
002
X
20'I
J C-C

HILLEN
Co
000
RD
1180

SHA 51.3-8
11-15-72

ROAD INVENTORY SHEET

Road No. _____
Road Name _____
Sheet No. _____
Date _____
County _____
State Coordinates _____

SHA 51.3-8
11-15-72

STATE HIGHWAY ADMINISTRATION OF MARYLAND

URBAN

ROAD INVENTORY SHEET

Party Chief JE
Recorder BEM
Helper

Map No. C-12-B

84-28

Road No. CO 6700
Road Name PEBBLE LA
Sheet No. 1 OF 1
Date 11 FEB 1985
County BALTIMORE
State Coordinates 910-586

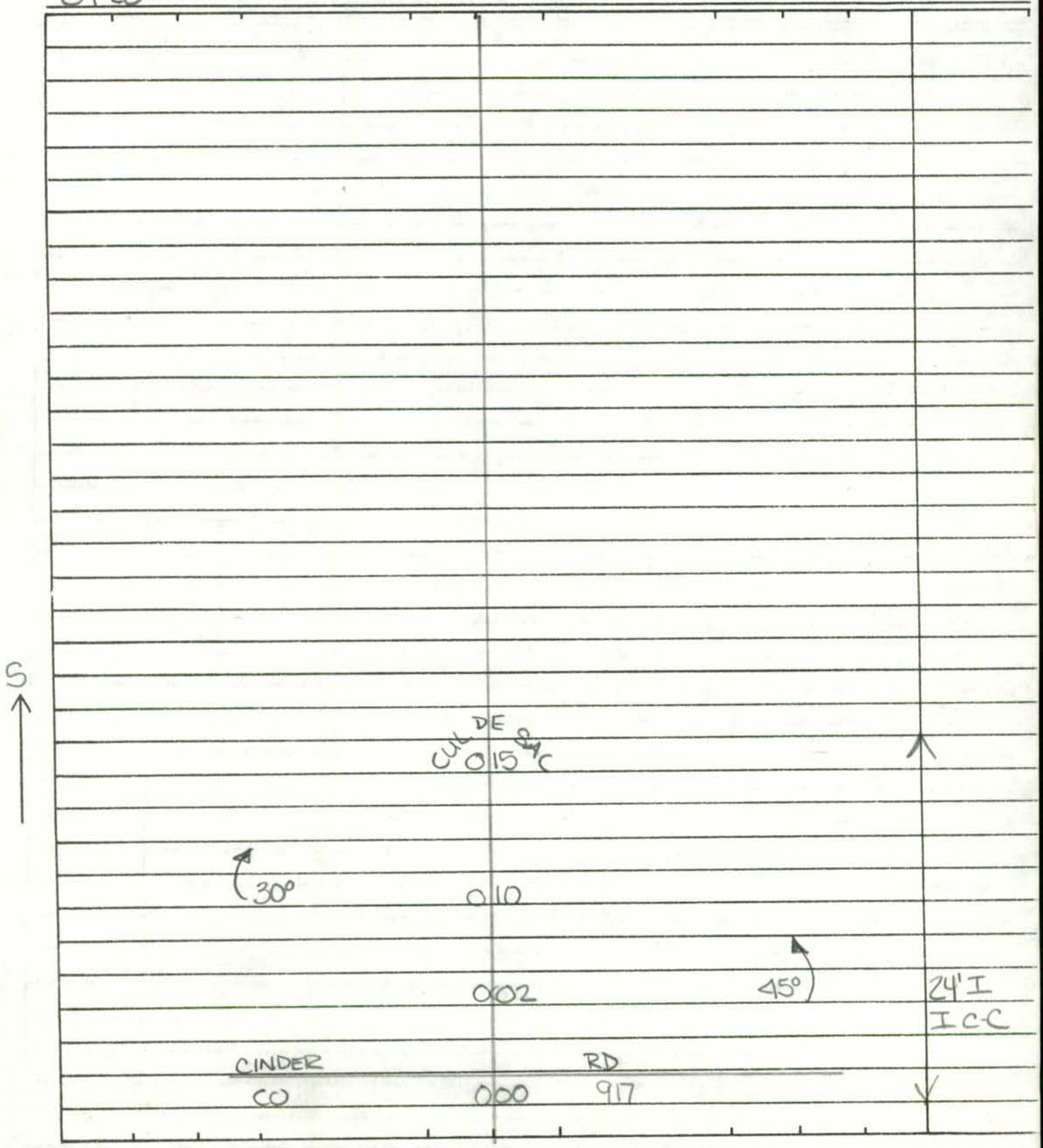

SHA 51.3-8
11-15-72

ROAD INVENTORY SHEET

Road No. _____
Road Name _____
Sheet No. _____
Date _____
County _____
State Coordinates _____

SHA 51.3-8
11-15-72

STATE HIGHWAY ADMINISTRATION OF MARYLAND

Rural

ROAD INVENTORY SHEET

Party Chief _____
Recorder JE
Helper BM

Map No. C-12-B MP 5,38

84-38

Road No. CO 6701
Road Name OLD LYME RD
Sheet No. 1 OF 1
Date 11 FEB 85
County BALTIMORE
State Coordinates 889-584

OLD LYME RD
CO 032 6701

031 PT

240°

024 PC 22' I
JCLT
30' CW

OLD LYME RD
CO 6701 021 PT X

25°

016 PC

22' I
30' CW

FALLS RD
MD 000 25

E

SHA 51.3-8
11-15-72

ROAD INVENTORY SHEET

Road No. _____
Road Name _____
Sheet No. _____
Date _____
County _____
State Coordinates _____

SHA 51.3-8
11-15-72

STATE HIGHWAY ADMINISTRATION OF MARYLAND

rural

ROAD INVENTORY SHEET

Party Chief JE
Recorder BM
Helper

Map No. 4-12-B MP 5.22

84-39

Road No. CO 6702
Road Name SOMERSET PL
Sheet No. 1 OF 1
Date 11 FEB 1985
County BALTIMORE
State Coordinates 889-584

W

D E
CUL 0 27 SAC

25°

0 13

0 05

25°

24' I
I C-C

FALLS RD
MD 0 00 25

SHA 51.3-8
11-15-72

ROAD INVENTORY SHEET

Road No. _____
Road Name _____
Sheet No. _____
Date _____
County _____
State Coordinates _____

SHA 51.3-8
11-15-72

STATE HIGHWAY ADMINISTRATION OF MARYLAND

9/COEX#2 C12B-3 6-3-91 BB/DR

PMEx67 9/29/88

2-21-89 DT, GD (88-258)

89-187 DT/AL 3-20-90

89-189 175

ROAD INVENTORY SHEET

6488

Party Chief JE
Recorder BM
Helper

Map No. C-12-B, B12

84-40

Road No. CO 6703
Road Name CLEGHORN RD
Sheet No. 1 OF 1
Date 11 FEB 1985
County BALTIMORE
State Coordinates 892-596

driveway

~~Gp~~ ~~Ad~~

0 ~~86~~

D ~~D~~ E

CUL ~~CUL~~ 0 84 ~~Sac~~ Sac

~~26' I~~

~~ROAD~~ ~~END~~

0 73

PT 0 37

KATESFORD RD

CO. 7205 0 3~~8~~4

30°

PC 0 3~~8~~1

~~ROAD~~ ~~END~~

0 31

CHILHOWIE CT.

0 22 CO 7022

0 08 3~~2~~0°

3~~2~~0° 0 04 24' I

I C-C

PADONIA RD

CO 0 00 773

SS

N

SHA 51.3-8
11-15-72

ROAD INVENTORY SHEET

Road No. _____
Road Name _____
Sheet No. _____
Date _____
County _____
State Coordinates _____

SHA 51.3-8
11-15-72

STATE HIGHWAY ADMINISTRATION OF MARYLAND

rural

ROAD INVENTORY SHEET

Party Chief JE
Recorder BM
Helper

Map No. C-12-B
84-138

Road No. Co. 6704
Road Name BARTHEL RD
Sheet No. 1 of 1
Date 11 FEB 1985
County BALTIMORE
State Coordinates 884-588

C12B-19
6/4/91
DB/DR

NW

BARTHEL CT
Co 6705

Broadridge Lane
OP 6547 0 23

20 0 10

24' I
I c-c

BERANS RD
G 0 00 5963

SHA 51.3-8
11-15-72

ROAD INVENTORY SHEET

Road No. ________________
Road Name ________________
Sheet No. ________________
Date ________________
County ________________
State Coordinates ________________

SHA 51.3-8
11-15-72

STATE HIGHWAY ADMINISTRATION OF MARYLAND

Rural

ROAD INVENTORY SHEET

Party Chief JE
Recorder BM
Helper

Map No. C-12-B
84-138A

Road No. Co 6705
Road Name BARTHEL CT
Sheet No. 1 of 1
Date 11 FEB 1985
County BALTIMORE
State Coordinates 884-588

D e
CUL 0 30 SAC
0 24 PT 35° PC
0 20
PT 40° PC 0 16
N
0 10
0 08 PT
0 03 60" CMP 50°
24' I
I C-C
Broadridge La
OP 6547 0 00 PC
BARTHEL RD
Co 6704

SHA 51.3-8
11-15-72

ROAD INVENTORY SHEET

Road No. _____
Road Name _____
Sheet No. _____
Date _____
County _____
State Coordinates _____

SHA 51.3-8
11-15-72

STATE HIGHWAY ADMINISTRATION OF MARYLAND

Rural

ROAD INVENTORY SHEET

Party Chief JE
Recorder BM
Helper

Map No. C-12-B

Road No. CO 6706
Road Name WALLY CT
Sheet No. 1 OF 1
Date 11 FEB 1985
County BALTIMORE
State Coordinates 884-589

C12B-17
6/4/91
BB/DR

84-139

NE

D E
CUL 0 20 SAC

0 12 PT

35° 24'I
I C-C

0 01 PC

BERANS RD
CO 0 00 5963

SHA 51.3-8
11-15-72

ROAD INVENTORY SHEET

Road No. _____
Road Name _____
Sheet No. _____
Date _____
County _____
State Coordinates _____

SHA 51.3-8
11-15-72

STATE HIGHWAY ADMINISTRATION OF MARYLAND

URBAN

ROAD INVENTORY SHEET

Party Chief JE
Recorder BM
Helper

Map No. C-12-B

84-144

Road No. CO 6707
Road Name VALLEY CROSSING CIR
Sheet No. 1 OF 1
Date 11 FEB 1985
County BALTIMORE
State Coordinates 911-595

NW

QUIET STREAM CT

ENT TO APARTMENTS

PADONIA RD 05.41
CO 0 10 773

90° 0 07

90° 0 03

24' I
JC-C

PADONIA RD 05.36
CO 0 00 773

SHA 51.3-8
11-15-72

ROAD INVENTORY SHEET

Road No. _____
Road Name _____
Sheet No. _____
Date _____
County _____
State Coordinates _____

SHA 51.3-8
11-15-72

STATE HIGHWAY ADMINISTRATION OF MARYLAND

URBAN

RD NAME 2000
CO EX 10
10/17/00 SS

ROAD INVENTORY SHEET

Party Chief JE
Recorder BM
Helper

Map No. B-12

84-56

Road No. CO 6708
Road Name WETHERBEE CT
Sheet No. 1 OF 1
Date 13 FEB 1985
County BALTIMORE
State Coordinates 916-610

W

D E
CUL 0 21 SAC

0 17 PT
25°
0 11 PC

20' I
I c-c

SUMMER ~~HILL~~ 11 ~~RD~~ DR
CO 0 00 344

SHA 51.3-8
11-15-72

ROAD INVENTORY SHEET

Road No. _____
Road Name _____
Sheet No. _____
Date _____
County _____
State Coordinates _____

SHA 51.3-8
11-15-72

STATE HIGHWAY ADMINISTRATION OF MARYLAND

Rural

ROAD INVENTORY SHEET

Party Chief JE
Recorder BM
Helper

Map No. B-12

Road No. CO 6709
Road Name CHESTERFIELD CT
Sheet No. 1 OF 1
Date 13 FEB 1985
County BALTIMORE
State Coordinates 900 - 632

84-142

	D	E		
CUL	0	65 SAC		
	0	58	PT	
			35°	
	0	51	PC	
	0	49	24" CP	
	0	47	PT	
			35°	
	0	38	PC	
25°	0	33		
PT	0	28		
35°				
PC	0	18		18' I
				I C-C
	0	14	PT	
		84-142 EX		
	0	09	OP 6399	
			45°	
	0	06	PC	24' I
				I C-C
CORBETT			RD	
CO	0	00	216	

S

SHA 51.3-8
11-15-72

ROAD INVENTORY SHEET

Road No. _____
Road Name _____
Sheet No. _____
Date _____
County _____
State Coordinates _____

SHA 51.3-8
11-15-72

STATE HIGHWAY ADMINISTRATION OF MARYLAND

URBAN

ROAD INVENTORY SHEET

Party Chief JE
Recorder BM
Helper

Map No. B-12

84-143

Road No. CO 6710
Road Name DULANEY HILLS CT
Sheet No. 1 OF 1
Date 13 FEB 1985
County BALTIMORE
State Coordinates 913-596

NE

DE
CUL 028 SAC

PT
50°
PC

014

004

24' I
I c-c

DULANEY CO 000 WOODS RD C410

SHA 51.3-8
11-15-72

ROAD INVENTORY SHEET

Road No. _____
Road Name _____
Sheet No. _____
Date _____
County _____
State Coordinates _____

SHA 51.3-8
11-15-72

STATE HIGHWAY ADMINISTRATION OF MARYLAND

Nurch

ROAD INVENTORY SHEET OP 6592

Party Chief JE
Recorder BM
Helper

Map No. C-11

84-9

Road No. CO 6711
Road Name IVY BRIDGE CT
Sheet No. 1 OF 1
Date 19 FEB 1985
County BALTIMORE
State Coordinates 836-582

C-11-5
6/R/91
BB/DA

De
Cul o 30 Sac

SW

OP 6592

16 I

~~D E~~
~~Cul~~ o 17 ~~Sac~~

24' I
IC-C

DEER PARK RD

CO 0 00 515 55

SHA 51.3-8
11-15-72

ROAD INVENTORY SHEET

Road No. _____
Road Name _____
Sheet No. _____
Date _____
County _____
State Coordinates _____

Form 6 HPS (Rev. 1961)

FAU
BMATS

ROAD INVENTORY SHEET

6712
MAP 16C

Party Chief T. LANDON
Recorder W. WARFIELD
Helper B. CLARK

Road No. Co ~~1707~~
Road Name SUDBROOK RD
Sheet No. 1 OF ~~2~~ 1
Date 9-24-70
County BALTIMORE DIST. 3

874-557

84-18 2-A-85 JF BM



Form 6 HPS (Rev. 1961)

ROAD INVENTORY SHEET

Road No. Co 1707
Road Name SUDBROOK RD
Sheet No. 2 OF 2
Date 9-24-70
County BALTIMORE

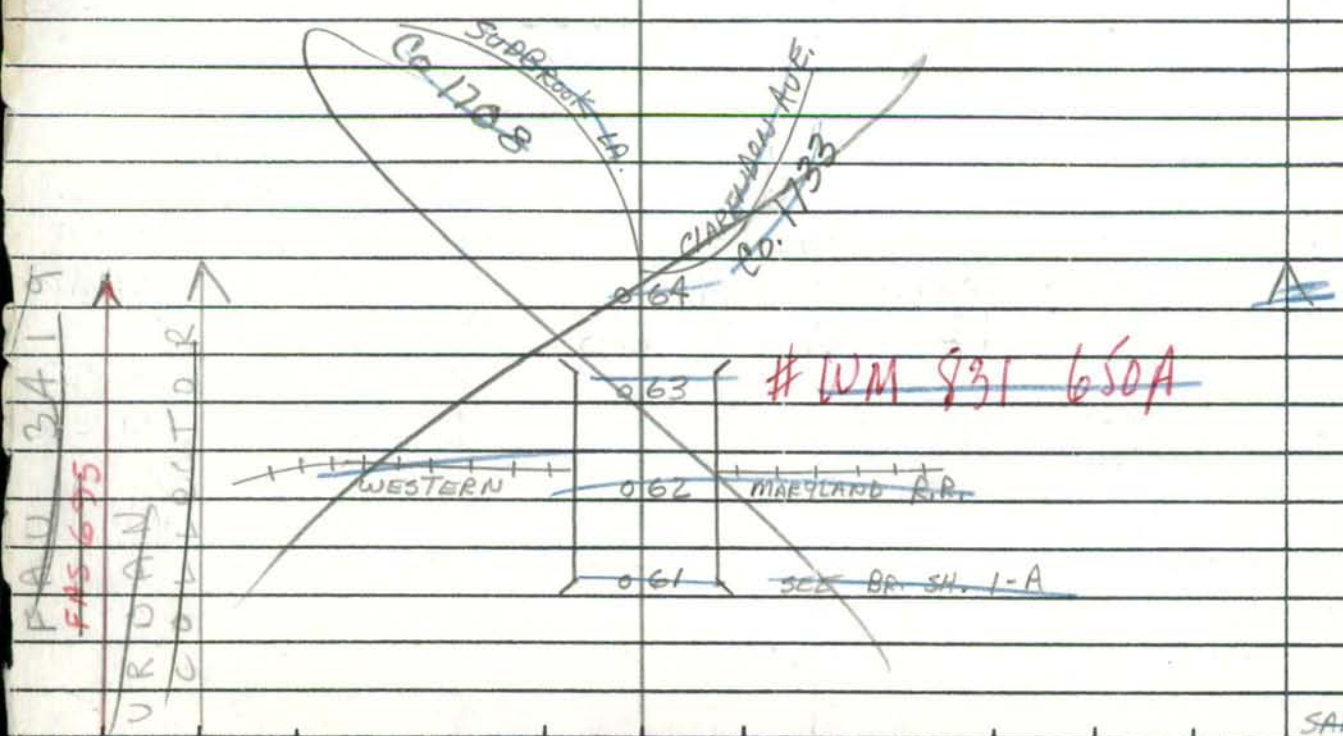

SHA 51.3-8
11-15-72

STATE HIGHWAY ADMINISTRATION OF MARYLAND

Record

ROAD INVENTORY SHEET

Party Chief JE
Recorder BM
Helper

Map No. C-12-A

84-26

Road No. CO 6713
Road Name HAWICK CT
Sheet No. 1 OF 1
Date 13 FEB 1985
County BALTIMORE
State Coordinates 866 - 591

E

D E
CUL 008 SAC

004 PT

002 30° PC 24'I
I C-C

GARRISON FOREST RD
CO 000 446

SHA 51.3-8
11-15-72

ROAD INVENTORY SHEET

Road No. _____
Road Name _____
Sheet No. _____
Date _____
County _____
State Coordinates _____

SHA 51.3-8
11-15-72

STATE HIGHWAY ADMINISTRATION OF MARYLAND

RN 2000
CO EX 4A
SS/CG
11-1-00

rural

ROAD INVENTORY SHEET

Party Chief JE
Recorder BM
Helper

Map No. C-12-A

Road No. CO 6714
Road Name DORSET HILL CT
Sheet No. 1 OF 1
Date 13 FEB 1985
County BALTIMORE
State Coordinates 867-591

BA-27

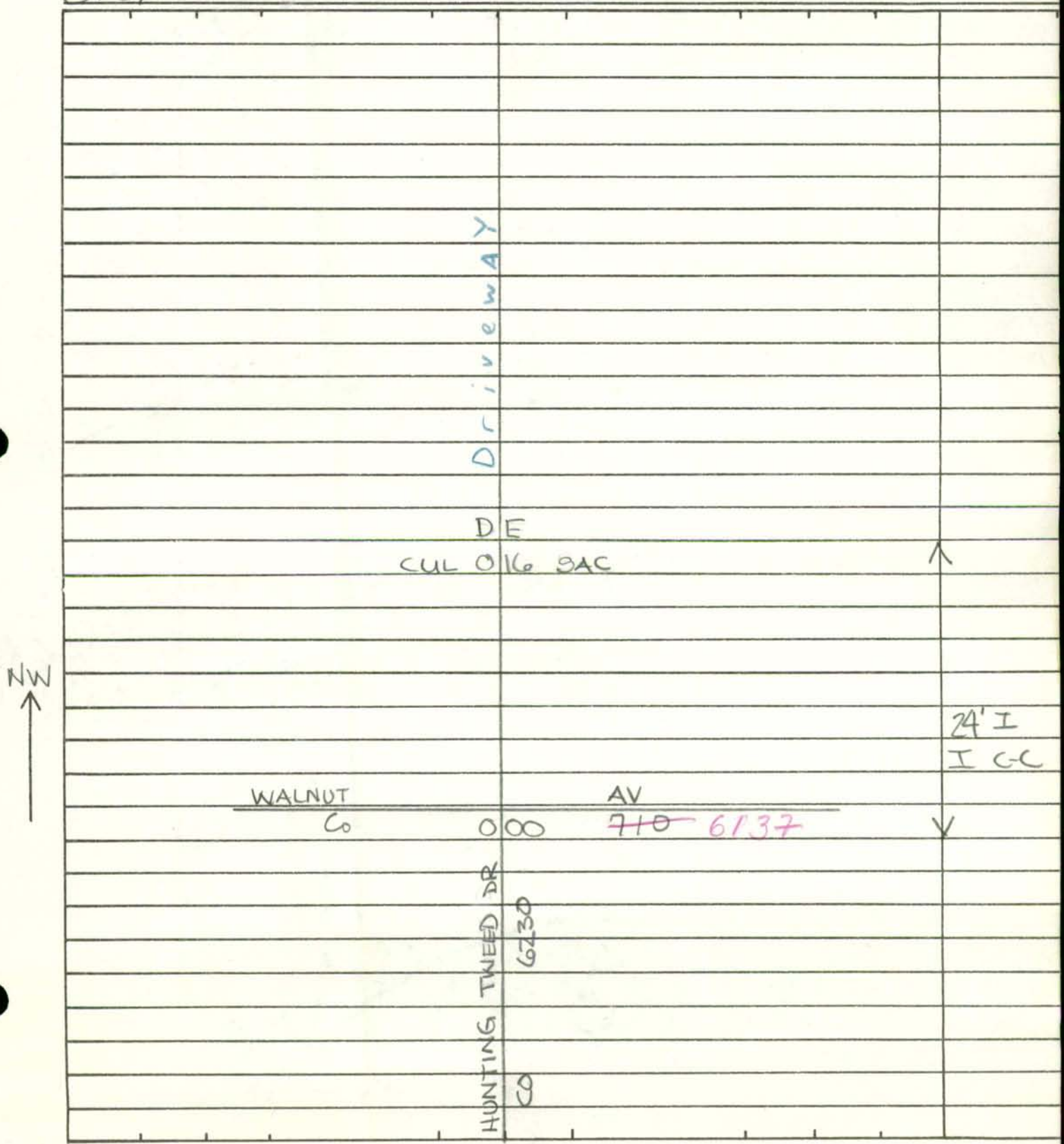

SHA 51.3-8
11-15-72

ROAD INVENTORY SHEET

Road No. ____________________
Road Name ____________________
Sheet No. ____________________
Date ____________________
County ____________________
State Coordinates ____________________

SHA 51.3-8
11-15-72

STATE HIGHWAY ADMINISTRATION OF MARYLAND

Rural

ROAD INVENTORY SHEET

Party Chief JE
Recorder BM
Helper

Map No. C-12-A

8A-25

Road No. CO 6715
Road Name WOODSYDE PL
Sheet No. 1 OF 1
Date 13 FEB 1985
County BALTIMORE
State Coordinates 872-596

S

D E
CUL 0 05 SAC

24' I
I C-C

HENESON
CO

0 00

GARTH
6605

SHA 51.3-8
11-15-72

ROAD INVENTORY SHEET

Road No. _____
Road Name _____
Sheet No. _____
Date _____
County _____
State Coordinates _____

Form 6 HPS (Rev. 1961)

URBAN

FAU BMATS

ROAD INVENTORY SHEET

Co 6716

MAP 16 A

STRI
6-13-00
CS/CS

Party Chief T. LANDON
Recorder W. WARFIELD
Helper J. JESSEN

Road No. ~~SP~~ ~~99~~
Road Name ~~X~~CLUB RD~~X~~
Sheet No. 1 OF 1
Date 11-4-70
County BALTIMORE DIST. 3

HP 2.71

A/T 8410 2-13-85 JE BM

881-577

PROPOSED

ROAD 011 END

GREENSPRING VALLEY RD
MD 000 130

9'6
13'CW

N

Form 6 HPS (Rev. 1961)

ROAD INVENTORY SHEET

Road No. _____
Road Name _____
Sheet No. _____
Date _____
County _____

SHA 51.3-8
11-15-72

STATE HIGHWAY ADMINISTRATION OF MARYLAND

WILSON

ROAD INVENTORY SHEET

Co 6717

Party Chief JE
Recorder BM
Helper

Map No. D-12-B 85-8
84-6 EX

Road No. ~~OP 6392~~
Road Name BRUCESTER BRIDGE CT
Sheet No. 1 OF 1
Date 15 FEB 1985
County BALTIMORE
State Coordinates 886-521

SW

	ROAD	END	
	0	07	
110°	0	03	24' I
			J C-C
WILTON		FARM DR	
~~OP~~ Co	0	00 6671 ~~6391~~	

SHA 51.3-8
11-15-72

ROAD INVENTORY SHEET

Road No. _____
Road Name _____
Sheet No. _____
Date _____
County _____
State Coordinates _____

SHA 51.3 - 8 Revised
4.83

URBAN

MARYLAND STATE HIGHWAY ADMINISTRATION

ROAD INVENTORY SHEET

Party Chief JE
Recorder AL
Assistant
Map No./Dir. B12 / N
State Coordinates 905-601

Road No. CO. 6718
Road Name MONTVIEW CT (85-96)
County BALTO.
Date 1-8-86
Sheet No. 1 OF 1

TRAFFIC CODES

TRAFFIC CONTROLS: STOP SIGN=S.S., TRAFFIC LIGHT=T.L., FLASHING RED BALL=F.R.

TRAFFIC CODES

PARKING RESTRICTIONS: A.M. PEAK, P.M. PEAK, A.M./P.M. PEAK, NO PARKING ANYTIME=N.P., COMM/IND. ACCESS=E

SYSTEM				TRAFFIC		LINE DIAGRAM	TRAFFIC			PAVEMENT DATA
FED. AID.	FUNCT CLASS.	HWY. SYS.	HPMS SAMPLE	PRKG. REST.	COM/IND. ACCESS		CONTROL	COM/IND. ACCESS	PRKG. REST.	
						D E				
						CUL 0 75 SAC				↑
						0 71 15° ↑				
						↑ 15° 0 50				
						↑ PT 0 28				
						20°				
						PC 0 20				18'I
										30'CW
						0 16				X
										24'I
						0 03 15° ↑				I-CC
						SHERWOOD RD CO. 0 00 364				X

SYSTEM				TRAFFIC		LINE DIAGRAM	TRAFFIC			PAVEMENT DATA
FED. AID.	FUNCT. CLASS.	HWY. SYS.	HPMS SAMPLE	PRK.G. REST.	COM/IND ACCESS		CONTROL	COM/IND ACCESS	PRK.G. REST.	

SHA 51.3 - 8 Revised
4.83

URBAN

MARYLAND STATE HIGHWAY ADMINISTRATION

ROAD INVENTORY SHEET

Party Chief JE
Recorder AL
Assistant
Map No./Dir. Biz / SE
State Coordinates 910-597

Road No. co. 6719
Road Name VALLEY PATH 85-48
County BALTO
Date 1-8-86
Sheet No. 1 OF 1

SYSTEM				TRAFFIC		LINE DIAGRAM	TRAFFIC			PAVEMENT DATA
FED. AID.	FUNCT. CLASS.	HWY. SYS.	HPMS SAMPLE	PRK.G. REST.	COM/IND. ACCESS		CONTROL	COM/IND. ACCESS	PRK.G. REST.	
						VALLEY CO. 005 RIDGE LOOP 6720				^24'I
										J·CC
						LAKESPRING CO. 000 WAY 403				

TRAFFIC CODES

TRAFFIC CONTROLS: STOP SIGN=SS, TRAFFIC LIGHT=T.L., FLASHING RED BALL=F.R.

TRAFFIC CODES

PARKING RESTRICTIONS: A.M. PEAK, P.M. PEAK, A.M./P.M. PEAK, NO PARKING ANYTIME=N.P., COMM/IND. ACCESS=E

SYSTEM				TRAFFIC		LINE DIAGRAM	TRAFFIC				PAVEMENT DATA
FED. AID.	FUNCT. CLASS.	HWY. SYS.	HPMS SAMPLE	PRK'G. REST.	COM/IND ACCESS		CONTROL	COM/IND ACCESS	PRK'G. REST.		



SHA 51.3 - 8 Revised
4.83

URBAN

MARYLAND STATE HIGHWAY ADMINISTRATION

ROAD INVENTORY SHEET

Party Chief JE
Recorder AL
Assistant
Map No./Dir. B12 / NE
State Coordinates 910-597

Road No. CO. 6720
Road Name VALLEY RIDGE LOOP (BS-49)
County BALTO.
Date 1-8-86
Sheet No. 1 OF 1

TRAFFIC CODES
TRAFFIC CONTROLS: STOP SIGN=SS, TRAFFIC LIGHT=T.L., FLASHING RED BALL=F.R.

TRAFFIC CODES
PARKING RESTRICTIONS: A.M. PEAK, P.M. PEAK, A.M./P.M. PEAK, NO PARKING ANYTIME=N.P., COMM/IND. ACCESS=E

SYSTEM				TRAFFIC		LINE DIAGRAM	TRAFFIC			PAVEMENT DATA
FED. AID.	FUNCT CLASS.	HWY. SYS.	HPMS SAMPLE	PRKG. REST.	COM/IND. ACCESS		CONTROL	COM/IND. ACCESS	PRKG. REST.	
						ROAD x 0 19 x END				↑
						0 14 90°				
						VALLEY PATH CO. 6719 0 09				
						0 05 PT 90°				24'I
						0 02 PC				J-CC
						x ROAD x 0 00 END x				↓

SYSTEM				TRAFFIC		LINE DIAGRAM	TRAFFIC				PAVEMENT DATA
FED. AID.	FUNCT. CLASS.	HWY. SYS.	HPMS SAMPLE	PRK'G. REST.	COM/IND ACCESS		CONTROL	COM/IND ACCESS	PRK'G. REST.		

SHA 51.3 - 8 Revised 4.83

Rural

MARYLAND STATE HIGHWAY ADMINISTRATION

ROAD INVENTORY SHEET

Party Chief JE
Recorder AL
Assistant
Map No./Dir. B13 / S
State Coordinates 933-612

Road No. CO 6721
Road Name KINCAID CT (85-66)
County BALTO.
Date 1- -86
Sheet No. 1 OF 1

MP 7.37

SYSTEM				TRAFFIC		LINE DIAGRAM	TRAFFIC			PAVEMENT DATA
FED. AID.	FUNCT CLASS.	HWY. SYS.	HPMS SAMPLE	PRKG. REST.	COM/IND. ACCESS		CONTROL	COM/IND. ACCESS	PRKG. REST.	

D E
CUL O 27 SAC

15° O 09

24'I

O 03 15°

J-CC

MD PAPERMILL O 00 145 RD.

TRAFFIC CODES

TRAFFIC CONTROLS: STOP SIGN=SS, TRAFFIC LIGHT=T.L., FLASHING RED BALL=F.R.

TRAFFIC CODES

PARKING RESTRICTIONS: A.M. PEAK, P.M. PEAK, A.M./P.M. PEAK, NO PARKING ANYTIME=N.P., COMM/IND. ACCESS=E

SYSTEM				TRAFFIC		LINE DIAGRAM	TRAFFIC				PAVEMENT DATA
FED. AID.	FUNCT. CLASS.	HWY. SYS.	HPMS SAMPLE	PRK.G. REST.	COM/IND ACCESS		CONTROL	COM/IND ACCESS	PRK.G. REST.		
											

SHA 51.3 - 8 Revised
4.83

MARYLAND STATE HIGHWAY ADMINISTRATION

ROAD INVENTORY SHEET

85-29

93-57
DT/SN
3/10/94
6300, 7297 CO
CG HD
1/24/00

Party Chief JE
Recorder RM
Assistant
Map No./Dir. C-10A / NE
State Coordinates 857-592

Road No. CO 6722
Road Name ST GEORGES STATION Rd
County BALTO
Date 1-13-86
Sheet No. 1 OF 1

TRAFFIC CODES
TRAFFIC CONTROLS: STOP SIGN=S.S., TRAFFIC LIGHT=T.L., FLASHING RED BALL=F.R.

TRAFFIC CODES
PARKING RESTRICTIONS: A.M. PEAK, P.M. PEAK, A.M./P.M. PEAK, NO PARKING ANYTIME=N.P., COMM/IND. ACCESS=E

SYSTEM				TRAFFIC		LINE DIAGRAM	TRAFFIC			PAVEMENT DATA
FED. AID.	FUNCT CLASS.	HWY. SYS.	HPMS SAMPLE	PRKG. REST.	COM/IND. ACCESS		CONTROL	COM/IND. ACCESS	PRKG. REST.	
						D E				
						Cul 022 square				
						~~Road~~ 020 ~~End~~				
				Parking		016			Parking	
						715° 012				24'I
										J-CC
						(OWINGS MILLS 002 BLVD)				2VML
						~~GLYNOWINGS~~ DT				
						CO 000 ~~6300~~ 7297				

SYSTEM				TRAFFIC		LINE DIAGRAM	TRAFFIC			PAVEMENT DATA
FED. AID.	FUNCT. CLASS.	HWY. SYS.	HPMS SAMPLE	PRKG. REST.	COM/IND ACCESS		CONTROL	COM/IND ACCESS	PRKG. REST.	

SHA 51.3 - 8 Revised
4.83

MARYLAND STATE HIGHWAY ADMINISTRATION

ROAD INVENTORY SHEET

85-07

Party Chief JE
Recorder RM
Assistant
Map No./Dir. 6-12A / NE
State Coordinates 858-596

Road No. Co 6723
Road Name Timber Run Ct.
County BALTO
Date 1-13-86
Sheet No. 1 OF 1

TRAFFIC CODES
TRAFFIC CONTROLS: STOP SIGN=S.S., TRAFFIC LIGHT=T.L., FLASHING RED BALL=F.R.

TRAFFIC CODES
PARKING RESTRICTIONS: A.M. PEAK, P.M. PEAK, A.M./P.M. PEAK, NO PARKING ANYTIME=N.P., COMM/IND. ACCESS=E

SYSTEM				TRAFFIC		LINE DIAGRAM	TRAFFIC			PAVEMENT DATA
FED. AID.	FUNCT CLASS.	HWY. SYS.	HPMS SAMPLE	PRK.G. REST.	COM/IND. ACCESS		CONTROL	COM/IND. ACCESS	PRK.G. REST.	
	U					DR CUL 0 15 SAC Woodsman Ct. 0 12 OR ~~5403~~ Co 6874 Timber Grove Rd Co. 0 00 604 Timber Run Co 6491				20' I I-CL

SYSTEM				TRAFFIC		LINE DIAGRAM	TRAFFIC				PAVEMENT DATA
FED. AID.	FUNCT. CLASS.	HWY. SYS.	HPMS SAMPLE	PRKG. REST.	COM/IND ACCESS		CONTROL	COM/IND ACCESS	PRKG. REST.		



SHA 51.3 - 8 Revised
4.83

MARYLAND STATE HIGHWAY ADMINISTRATION

ROAD INVENTORY SHEET

URBAN

2-21-89
DT GD
(88-110)

(85-39)

Party Chief JE
Recorder AL
Assistant
Map No./Dir. C12-B / S
State Coordinates 895-580

Road No. CO. 6724
Road Name MAYS CHAPEL RD
County BALTO
Date 1-C-86
Sheet No. 1 OF 1

TRAFFIC CODES
TRAFFIC CONTROLS: STOP SIGN=SS, TRAFFIC LIGHT=T.L., FLASHING RED BALL=F.R.

TRAFFIC CODES
PARKING RESTRICTIONS: A.M. PEAK, P.M. PEAK, A.M./P.M. PEAK, NO PARKING ANYTIME=N.P., COMM/IND. ACCESS=E

SYSTEM				TRAFFIC		LINE DIAGRAM	TRAFFIC			PAVEMENT DATA
FED. AID.	FUNCT CLASS.	HWY. SYS.	HPMS SAMPLE	PRKG. REST.	COM/IND. ACCESS		CONTROL	COM/IND. ACCESS	PRKG. REST.	
						x ROAD x x 0 25 x END x				
						0 21 (SEMINARY FARM RD) CO. 6725 (B5-41) 0.0				
						PT ARBOR PROP. WAY CO 17028 0 15				
						20°				
						PC 0 10				
						0 06 PT				
						15°				
						0 05 SEMINARY FARM RD CO. 6725 (B5-40) 0.57				24'I
										"I"-CC
						0 03 PC				
						SEMINARY MD 0 00 AVE. 131				

SYSTEM				TRAFFIC		LINE DIAGRAM	TRAFFIC			PAVEMENT DATA
FED. AID.	FUNCT. CLASS.	HWY. SYS.	HPMS SAMPLE	PRK G. REST.	COM/IND ACCESS		CONTROL	COM/IND ACCESS	PRK.G. REST.	

SHA 51.3 - 8 Revised
4.83

MARYLAND STATE HIGHWAY ADMINISTRATION

86-75 UPDATE

ROAD INVENTORY SHEET ~~OF 6405~~

Party Chief JE
Recorder AL
Assistant
Map No./Dir. C12-B / W
State Coordinates 895-580

Road No. CO. 6725
Road Name SEMINARY FARM RD (85-40 & 41)
County BALTO.
Date 1-6-86
Sheet No. 1 OF 2

TRAFFIC CODES
TRAFFIC CONTROLS: STOP SIGN=SS, TRAFFIC LIGHT=T.L., FLASHING RED BALL=F.R.

TRAFFIC CODES
PARKING RESTRICTIONS: A.M. PEAK, P.M. PEAK, A.M./P.M. PEAK, NO PARKING ANYTIME=N.P., COMM/IND. ACCESS=E

SYSTEM				TRAFFIC		LINE DIAGRAM	TRAFFIC			PAVEMENT DATA
FED. AID.	FUNCT CLASS.	HWY. SYS.	HPMS SAMPLE	PRKG. REST.	COM/IND. ACCESS		CONTROL	COM/IND. ACCESS	PRKG. REST.	
						0 52 SPRINGHOUSE RD CO 6728 (85-42)				
						BROOKLANDRIDGE RD. CO. 6727 (85-43) 0 50				
						15° 0 48				
						NEARFIELD RD. CO. 6726 (85-44) 0 46				
						0 45 PT				
						0 44 30°				
						0 42 QUAIL HOLLOW RD. ~~OP 6407~~ CO 6786 PC				
						PT 0 40				
						90° DEEP RUN RD. (85-41EX) ~~OP 6407~~ CO 7030 0 38				
						PC 0 39				
						YEARLING WAY (85-41 EXTRA) ~~OP 6405~~ CO 6785 0 32				
						0 28				
						PT 0 26				
						90°				
						PC 0 21				24'I
										I-CC
						0 11 15°				
						MAYS CO. 0 00 CHAPEL RD 6724 (85-39) 0.21				

2 of 2

2 of 2

SYSTEM				TRAFFIC		LINE DIAGRAM	TRAFFIC			PAVEMENT DATA
FED. AID.	FUNCT. CLASS.	HWY. SYS.	HPMS SAMPLE	PRKG. REST.	COM/IND ACCESS		CONTROL	COM/IND ACCESS	PRKG. REST.	
						MAYS CHAPEL RD @ .09				
						CO. 0 57 6724 (85-39)				
										SAME

SHA 51.3 - 8 Revised
4.83

LRSAN

MARYLAND STATE HIGHWAY ADMINISTRATION

ROAD INVENTORY SHEET

Party Chief JE
Recorder AL
Assistant
Map No./Dir. C12-B / NW
State Coordinates 895-580

Road No. CO. 6726
Road Name NEARFIELD RD (CBS-44)
County BALTO
Date 1-6-86
Sheet No. 1 OF 1

TRAFFIC CODES

TRAFFIC CONTROLS: STOP SIGN=SS, TRAFFIC LIGHT=T.L., FLASHING RED BALL=F.R.

TRAFFIC CODES

PARKING RESTRICTIONS: A.M. PEAK, P.M. PEAK, A.M./P.M. PEAK, NO PARKING ANYTIME=N.P., COMM/IND. ACCESS=E

SYSTEM				TRAFFIC		LINE DIAGRAM	TRAFFIC			PAVEMENT DATA
FED. AID.	FUNCT CLASS.	HWY. SYS.	HPMS SAMPLE	PRKG. REST.	COM/IND. ACCESS		CONTROL	COM/IND. ACCESS	PRKG. REST.	
						x ROAD x 006 x END x				24'I
										J-CC
						(SEMINARY FARM RD) 000 6725				

SYSTEM				TRAFFIC		LINE DIAGRAM	TRAFFIC			PAVEMENT DATA
FED. AID.	FUNCT. CLASS.	HWY. SYS.	HPMS SAMPLE	PRK'G. REST.	COM/IND ACCESS		CONTROL	COM/IND ACCESS	PRK'G. REST.	

URBAN

SHA 51.3 - 8 Revised
4.83

MARYLAND STATE HIGHWAY ADMINISTRATION

ROAD INVENTORY SHEET

Party Chief JE
Recorder AL
Assistant
Map No./Dir. C12-B / N
State Coordinates 895-580

Road No. CO. 6727
Road Name BROOKLANDRIDGE RD (85-43)
County BALTO.
Date 1-6-86
Sheet No. 1 OF 1

SYSTEM				TRAFFIC		LINE DIAGRAM	TRAFFIC			PAVEMENT DATA
FED. AID.	FUNCT CLASS.	HWY. SYS.	HPMS SAMPLE	PRKG. REST.	COM/IND. ACCESS		CONTROL	COM/IND. ACCESS	PRKG. REST.	
						× ROAD × 0 04 × END ×				24'I
										"J"-CC
						(SEMINARY FARM RD) CO. 0 00 6725				

TRAFFIC CODES

TRAFFIC CONTROLS: STOP SIGN=S.S., TRAFFIC LIGHT=T.L., FLASHING RED BALL=F.R.

TRAFFIC CODES

PARKING RESTRICTIONS: A.M. PEAK, P.M. PEAK, A.M./P.M. PEAK, NO PARKING ANYTIME=N.P., COMM/IND. ACCESS=E

SYSTEM				TRAFFIC		LINE DIAGRAM	TRAFFIC				PAVEMENT DATA
FED. AID.	FUNCT. CLASS.	HWY. SYS.	HPMS SAMPLE	PRKG. REST.	COM/IND ACCESS		CONTROL	COM/IND ACCESS	PRKG. REST.		

SHA 51.3 - 8 Revised
4.83

URBAN

MARYLAND STATE HIGHWAY ADMINISTRATION

ROAD INVENTORY SHEET

Party Chief JE
Recorder AL
Assistant
Map No./Dir. C12-B / S
State Coordinates 895-580

Road No. CO. 6728
Road Name SPRING HOUSE RD
County BALTO. (85-92)
Date 1-6-86
Sheet No. 1 OF 1

SYSTEM				TRAFFIC		LINE DIAGRAM	TRAFFIC			PAVEMENT DATA
FED. AID.	FUNCT CLASS.	HWY. SYS.	HPMS SAMPLE	PRKG. REST.	COM/IND. ACCESS		CONTROL	COM/IND. ACCESS	PRKG. REST.	
						× ROAD × × 009 × END ×				
						↑15° 005				24'I
						0.00 BLUESTONE RD. CO. 6729 (85-95) 002				"J" - CC
						(SEMINARY CO. 000 FARM RD 6725)				

TRAFFIC CODES

TRAFFIC CONTROLS: STOP SIGN=SS, TRAFFIC LIGHT=T.L., FLASHING RED BALL=F.R.

TRAFFIC CODES

PARKING RESTRICTIONS: A.M. PEAK, P.M. PEAK, A.M./P.M. PEAK, NO PARKING ANYTIME=N.P., COMM/IND. ACCESS=E

SYSTEM				TRAFFIC		LINE DIAGRAM	TRAFFIC				PAVEMENT DATA
FED. AID.	FUNCT. CLASS.	HWY. SYS.	HPMS SAMPLE	PRK.G. REST.	COM/IND ACCESS		CONTROL	COM/IND ACCESS	PRK.G. REST.		

SHA 51.3 - 8 Revised
4.83

URBAN

MARYLAND STATE HIGHWAY ADMINISTRATION

ROAD INVENTORY SHEET

85-45

Party Chief JE
Recorder AL
Assistant
Map No./Dir. C12-B / E
State Coordinates 895 - 580

Road No. CO 6729
Road Name BLUESTONE RD
County BALTO.
Date 1-6-86
Sheet No. 1 OF 1

TRAFFIC CODES

TRAFFIC CONTROLS: STOP SIGN=S.S., TRAFFIC LIGHT=T.L., FLASHING RED BALL=F.R.

TRAFFIC CODES

PARKING RESTRICTIONS: A.M. PEAK, P.M. PEAK, A.M./P.M. PEAK, NO PARKING ANYTIME=N.P., COMM/IND. ACCESS=E

SYSTEM				TRAFFIC		LINE DIAGRAM	TRAFFIC			PAVEMENT DATA
FED. AID.	FUNCT CLASS.	HWY. SYS.	HPMS SAMPLE	PRKG. REST.	COM/IND. ACCESS		CONTROL	COM/IND. ACCESS	PRKG. REST.	

SYSTEM				TRAFFIC		LINE DIAGRAM	TRAFFIC			PAVEMENT DATA
FED. AID.	FUNCT. CLASS.	HWY. SYS.	HPMS SAMPLE	PRKG. REST.	COM/IND ACCESS		CONTROL	COM/IND ACCESS	PRKG. REST.	

CO 6730

BALTIMORE COUNTY

UNASSIGNED

NOW PART OF

CO 1117, THORNTON RD.

97-87

SHA 51.3 - 8 Revised
4.83

MARYLAND STATE HIGHWAY ADMINISTRATION

URBAN

97-87
1-26-98
BB/AP

ROAD INVENTORY SHEET

Party Chief JE
Recorder AL
Assistant
Map No./Dir. C12-B / SE
State Coordinates 900-581

Road No. CO. 6731
Road Name TOWER BRIDGE WAY (85-35)
County BALTO.
Date 1-6-86
Sheet No. 1 OF 1

TRAFFIC CODES
TRAFFIC CONTROLS: STOP SIGN=S.S., TRAFFIC LIGHT=T.L., FLASHING RED BALL=F.R.

TRAFFIC CODES
PARKING RESTRICTIONS: A.M. PEAK, P.M. PEAK, A.M./P.M. PEAK, NO PARKING ANYTIME=N.P., COMM/IND. ACCESS=E

SYSTEM				TRAFFIC		LINE DIAGRAM	TRAFFIC			PAVEMENT DATA
FED. AID.	FUNCT CLASS.	HWY. SYS.	HPMS SAMPLE	PRKG. REST.	COM/IND. ACCESS		CONTROL	COM/IND. ACCESS	PRKG. REST.	
						TOWER BRIDGE WAY CO. 0 02 6732 (85-36)				24'I 'J' C-C
						THORNTON RD. CO. 0 00 ~~6730 (85-34)~~ 1117 @1.38				

SYSTEM				TRAFFIC		LINE DIAGRAM	TRAFFIC			PAVEMENT DATA
FED. AID.	FUNCT. CLASS.	HWY. SYS.	HPMS SAMPLE	PRK.G. REST.	COM/IND ACCESS		CONTROL	COM/IND ACCESS	PRK.G. REST.	

SHA 51.3 - 8 Revised
4.83

MARYLAND STATE HIGHWAY ADMINISTRATION

ROAD INVENTORY SHEET

Party Chief JE
Recorder AL
Assistant
Map No./Dir. 8-12-B / NE
State Coordinates 900-581

Road No. CO- 6732
Road Name TOWER BRIDGE WAY (85-36)
County BALTO
Date 1-6-86
Sheet No. 1 OF 1

SYSTEM				TRAFFIC		LINE DIAGRAM	TRAFFIC			PAVEMENT DATA
FED. AID.	FUNCT CLASS.	HWY. SYS.	HPMS SAMPLE	PRKG. REST.	COM/IND. ACCESS		CONTROL	COM/IND. ACCESS	PRKG. REST.	

SYSTEM				TRAFFIC		LINE DIAGRAM	TRAFFIC				PAVEMENT DATA
FED. AID.	FUNCT. CLASS.	HWY. SYS.	HPMS SAMPLE	PRK.G. REST.	COM/IND ACCESS		CONTROL	COM/IND ACCESS	PRK.G. REST.		

SHA 51.3 - 8 Revised
4.83

VRBNV

97-87
1-26-98
BB/AP

MARYLAND STATE HIGHWAY ADMINISTRATION

ROAD INVENTORY SHEET

Party Chief JE
Recorder AL
Assistant
Map No./Dir. C12-B / SE
State Coordinates 901-582

Road No. CO. 6733
Road Name WESTMINSTER BRIDGE WAY (85-38)
County BALTO.
Date 1-6-86
Sheet No. 1 OF 1

TRAFFIC CODES
TRAFFIC CONTROLS: STOP SIGN=SS, TRAFFIC LIGHT=T.L., FLASHING RED BALL=F.R.

TRAFFIC CODES
PARKING RESTRICTIONS: A.M. PEAK, P.M. PEAK, A.M./P.M. PEAK, NO PARKING ANYTIME=N.P., COMM/IND. ACCESS=E

SYSTEM				TRAFFIC		LINE DIAGRAM	TRAFFIC			PAVEMENT DATA
FED. AID.	FUNCT CLASS.	HWY. SYS.	HPMS SAMPLE	PRKG. REST.	COM/IND. ACCESS		CONTROL	COM/IND. ACCESS	PRKG. REST.	
						D E				
						CUL O 18 SAC				
						CHELSEA BRIDGE WAY (85-37)				
						O 10 CO. 6734				
										30' I
										"J" C-C
						O 06 15°				
						PT O 05				
						75°				
						PC O 01				
						THORNTON RD. CO. O 00 6730 1117 @1.65'				

SYSTEM				TRAFFIC		LINE DIAGRAM	TRAFFIC				PAVEMENT DATA
FED. AID.	FUNCT. CLASS.	HWY. SYS.	HPMS SAMPLE	PRKG. REST.	COM/IND ACCESS		CONTROL	COM/IND ACCESS	PRKG. REST.		

URBAN

SHA 51.3 - 8 Revised 4.83

MARYLAND STATE HIGHWAY ADMINISTRATION

ROAD INVENTORY SHEET

Party Chief JE
Recorder AL
Assistant
Map No./Dir. C12-B / SW
State Coordinates 901-582

Road No. CO. 6734
Road Name CHELSEA BRIDGE WAY (85-37)
County BALTO.
Date 1-6-86
Sheet No. 1 OF 1

TRAFFIC CODES
TRAFFIC CONTROLS: STOP SIGN=SS, TRAFFIC LIGHT=T.L., FLASHING RED BALL=F.R.

TRAFFIC CODES
PARKING RESTRICTIONS: A.M. PEAK, P.M. PEAK, A.M./P.M. PEAK, NO PARKING ANYTIME=N.P., COMM/IND. ACCESS=E

SYSTEM				TRAFFIC		LINE DIAGRAM	TRAFFIC			PAVEMENT DATA
FED. AID.	FUNCT CLASS.	HWY. SYS.	HPMS SAMPLE	PRKG. REST.	COM/IND. ACCESS		CONTROL	COM/IND. ACCESS	PRKG. REST.	

SYSTEM				TRAFFIC		LINE DIAGRAM	TRAFFIC				PAVEMENT DATA
FED. AID.	FUNCT. CLASS.	HWY. SYS.	HPMS SAMPLE	PRK.G. REST.	COM/IND ACCESS		CONTROL	COM/IND ACCESS	PRK.G. REST.		

URBAN

SHA 51.3 - 8 Revised
4.83

MARYLAND STATE HIGHWAY ADMINISTRATION

ROAD INVENTORY SHEET

Party Chief JE
Recorder AL
Assistant
Map No./Dir. C12 B / N
State Coordinates 905-590

Road No. CO. 6735
Road Name CHOICE CT. (85-51)
County BALTO.
Date 1-7-86
Sheet No. 1 OF 1

SYSTEM				TRAFFIC		LINE DIAGRAM	TRAFFIC			PAVEMENT DATA
FED. AID.	FUNCT CLASS.	HWY. SYS.	HPMS SAMPLE	PRK.G. REST.	COM/IND. ACCESS		CONTROL	COM/IND. ACCESS	PRK.G. REST.	

SYSTEM				TRAFFIC		LINE DIAGRAM	TRAFFIC				PAVEMENT DATA
FED. AID.	FUNCT. CLASS.	HWY. SYS.	HPMS SAMPLE	PRK.G. REST.	COM/IND ACCESS		CONTROL	COM/IND ACCESS	PRK.G. REST.		

SHA 51.3 - 8 Revised
4.83

MARYLAND STATE HIGHWAY ADMINISTRATION

URBAN
RDNAME 2000
CO EX 114
10/16/00 SS

ROAD INVENTORY SHEET

Party Chief JE
Recorder AL
Assistant
Map No./Dir. C12-B/C12-D/ S
State Coordinates 884-570

Road No. CO. 6736
Road Name MARCIE WOODS ~~RD~~ CT (85-17)
County BALTO
Date 1-6-86
Sheet No. 1 OF 1

TRAFFIC CODES
TRAFFIC CONTROLS: STOP SIGN=SS, TRAFFIC LIGHT=T.L., FLASHING RED BALL=F.R.

TRAFFIC CODES
PARKING RESTRICTIONS: A.M. PEAK, P.M. PEAK, A.M./P.M. PEAK, NO PARKING ANYTIME=N.P., COMM/IND. ACCESS=E

SYSTEM				TRAFFIC		LINE DIAGRAM	TRAFFIC			PAVEMENT DATA
FED. AID.	FUNCT CLASS.	HWY. SYS.	HPMS SAMPLE	PRKG. REST.	COM/IND. ACCESS		CONTROL	COM/IND. ACCESS	PRKG. REST.	
						D E CUL 0 23 SAC 0 20 PT 20° 0 16 2-48IN. CMP PC RED SPIRE LA. 0 07 CO. 6737 (85-18) 15° MARCIE CO. 0 00 DR. 1628				24'I "I"-CC

SYSTEM				TRAFFIC		LINE DIAGRAM	TRAFFIC			PAVEMENT DATA
FED. AID.	FUNCT. CLASS.	HWY. SYS.	HPMS SAMPLE	PRKG. REST.	COM/IND ACCESS		CONTROL	COM/IND ACCESS	PRKG. REST.	

SHA 51.3 - 8 Revised
4.83

MARYLAND STATE HIGHWAY ADMINISTRATION

ROAD INVENTORY SHEET

URBAN
RD NAME 2000
CO EX 114
10/14/00 SS

Party Chief JE
Recorder AL
Assistant
Map No./Dir. C12-D / W
State Coordinates 8PA-570

Road No. CO. 6737
Road Name RED SPIRE LA.
County BALTO. (85-18)
Date 1-6-86
Sheet No. 1 OF 1

TRAFFIC CODES
TRAFFIC CONTROLS: STOP SIGN=SS, TRAFFIC LIGHT=T.L., FLASHING RED BALL=F.R.

TRAFFIC CODES
PARKING RESTRICTIONS: A.M. PEAK, P.M. PEAK, A.M./P.M. PEAK, NO PARKING ANYTIME=N.P., COMM/IND. ACCESS=E

SYSTEM				TRAFFIC		LINE DIAGRAM	TRAFFIC			PAVEMENT DATA
FED. AID.	FUNCT CLASS.	HWY. SYS.	HPMS SAMPLE	PRKG. REST.	COM/IND. ACCESS		CONTROL	COM/IND. ACCESS	PRKG. REST.	
						× ROAD × 0 07 × END ×				
						0 03 15°				24'I
						MARCIE Co 0 00 6736 WOODS RD CT (85-17)				I · CC

SYSTEM				TRAFFIC		LINE DIAGRAM	TRAFFIC				PAVEMENT DATA
FED. AID.	FUNCT. CLASS.	HWY. SYS.	HPMS SAMPLE	PRK'G. REST.	COM/IND ACCESS		CONTROL	COM/IND ACCESS	PRK'G. REST.		

SHA 51.3 - 8 Revised
4.83

MARYLAND STATE HIGHWAY ADMINISTRATION

ROAD INVENTORY SHEET

Party Chief JE
Recorder AL
Assistant
Map No./Dir. C12D / SE
State Coordinates 894-565

Road No. Co. 6738
Road Name PHEASANT CROSS DR. (85-19)
County BALTO.
Date 1-7-86
Sheet No. 1 OF 1

REV 3/2/88
(87-60, 42)
DT, GD

SYSTEM				TRAFFIC		LINE DIAGRAM	TRAFFIC			PAVEMENT DATA
FED. AID.	FUNCT. CLASS.	HWY. SYS.	HPMS SAMPLE	PRKG. REST.	COM/IND. ACCESS		CONTROL	COM/IND. ACCESS	PRKG. REST.	

TRAFFIC CODES
TRAFFIC CONTROLS: STOP SIGN=S.S., TRAFFIC LIGHT=T.L., FLASHING RED BALL=F.R.

TRAFFIC CODES
PARKING RESTRICTIONS: A.M. PEAK, P.M. PEAK, A.M./P.M. PEAK, NO PARKING ANYTIME=N.P., COMM/IND. ACCESS=E

NOW PART OF
CO 5799
See New INV.
92-195
1-18-93
BB/JS

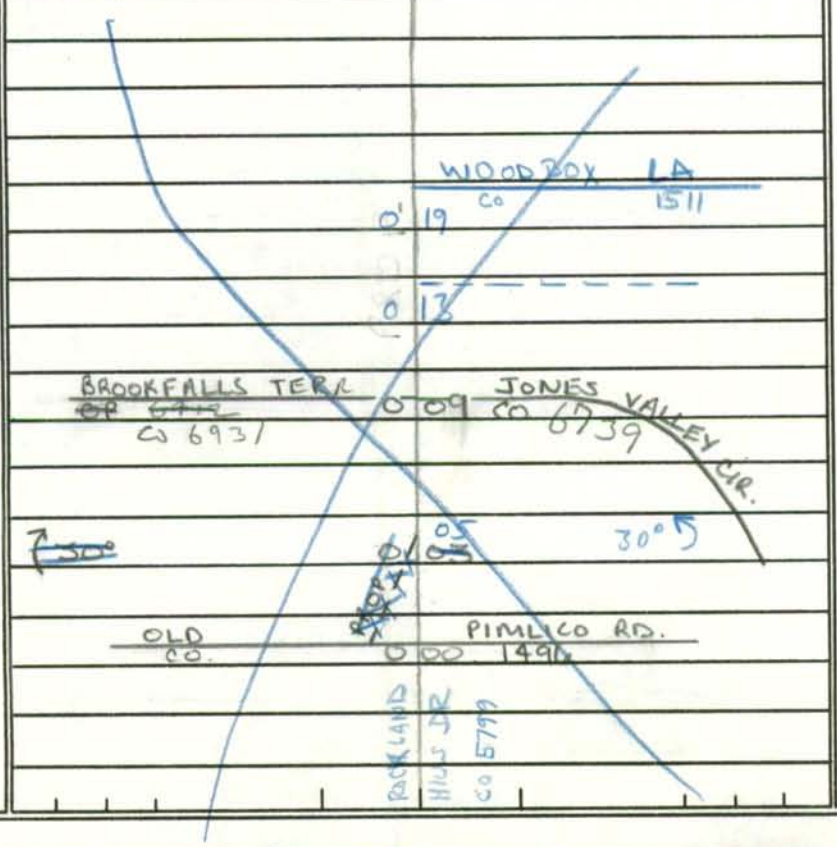

40' I
J - CC

SYSTEM				TRAFFIC		LINE DIAGRAM	TRAFFIC				PAVEMENT DATA
FED. AID.	FUNCT. CLASS.	HWY. SYS.	HPMS SAMPLE	PRK.G. REST.	COM/IND ACCESS		CONTROL	COM/IND ACCESS	PRK.G. REST.		



URBAN

SHA 51.3 - 8 Revised
4.83

MARYLAND STATE HIGHWAY ADMINISTRATION

ROAD INVENTORY SHEET

Party Chief: JE
Recorder: AL
Assistant:
Map No./Dir.: C12D / W
State Coordinates: 894 565

Road No.: CO. 6739
Road Name: JONES VALLEY CIR. (85-20)
County: BALTO
Date: 1-7-86
Sheet No.: 1 OF 1

TRAFFIC CODES
TRAFFIC CONTROLS: STOP SIGN=S.S., TRAFFIC LIGHT=T.L., FLASHING RED BALL=F.R.

TRAFFIC CODES
PARKING RESTRICTIONS: A.M. PEAK, P.M. PEAK, A.M./P.M. PEAK, NO PARKING ANYTIME=N.P., COMM/IND. ACCESS=E

SYSTEM: FED. AID.	SYSTEM: FUNCT. CLASS.	SYSTEM: HWY. SYS.	SYSTEM: HPMS SAMPLE	TRAFFIC: PRKG. REST.	TRAFFIC: COM/IND. ACCESS	LINE DIAGRAM	TRAFFIC: CONTROL	TRAFFIC: COM/IND. ACCESS	TRAFFIC: PRKG. REST.	PAVEMENT DATA
						JONES VALLEY CIR. CO 6739				
						0 14 PT 220°				
						0 12 PC				
						JONES VALLEY CIR. CO 6739				
						0 10 PT 90°				24'I
						0 08 PC				J-CC
						PT 90° PC 0 03				
						0 01				
						PROP ROCKLAND HILLS Dr ~~PHEASANT CROSS DR.~~ 0 00 CO. ~~6738~~ 5799 (85-19)				
						BROOKFALL TERR ~~DR.~~ CO 6931				

SYSTEM				TRAFFIC		LINE DIAGRAM	TRAFFIC			PAVEMENT DATA
FED. AID.	FUNCT. CLASS.	HWY. SYS.	HPMS SAMPLE	PRK'G. REST.	COM/IND ACCESS		CONTROL	COM/IND ACCESS	PRK'G. REST.	

SHA 51.3 - 8 Revised
4.83

MARYLAND STATE HIGHWAY ADMINISTRATION

URBAN

ROAD INVENTORY SHEET

85-2

Party Chief JE
Recorder RM
Assistant
Map No./Dir. D-12-A/ E
State Coordinates 856-534

Road No. Co 6740
Road Name Mill Pool CT
County Balto
Date 1-16-86
Sheet No. 1 OF 1

SYSTEM				TRAFFIC		LINE DIAGRAM	TRAFFIC			PAVEMENT DATA
FED. AID.	FUNCT. CLASS.	HWY. SYS.	HPMS SAMPLE	PRKG. REST.	COM/IND. ACCESS		CONTROL	COM/IND. ACCESS	PRKG. REST.	
						DE				
						Cul 005 Sac				
										30'I
										J-CC
						Main Falls Cir.				
						Co 000 6587				

TRAFFIC CODES

TRAFFIC CONTROLS: STOP SIGN=S.S., TRAFFIC LIGHT=T.L., FLASHING RED BALL=F.R.

TRAFFIC CODES

PARKING RESTRICTIONS: A.M. PEAK, P.M. PEAK, A.M./P.M. PEAK, NO PARKING ANYTIME=N.P., COMM/IND. ACCESS=E

SYSTEM				TRAFFIC		LINE DIAGRAM	TRAFFIC				PAVEMENT DATA
FED. AID.	FUNCT. CLASS.	HWY. SYS.	HPMS SAMPLE	PRK'G. REST.	COM/IND ACCESS		CONTROL	COM/IND ACCESS	PRK'G. REST.		

SHA 51.3 - 8 Revised
4.83

VRBAN

MARYLAND STATE HIGHWAY ADMINISTRATION

ROAD INVENTORY SHEET

85-5

Party Chief	JE	Road No.	Co 6741
Recorder	Rm	Road Name	Country Mill CT
Assistant		County	Balto
Map No./Dir.	D-12-A / W	Date	1-16-86
State Coordinates	856-534	Sheet No.	1 OF 1

TRAFFIC CODES
TRAFFIC CONTROLS: STOP SIGN=S.S., TRAFFIC LIGHT=T.L., FLASHING RED BALL=F.R.

TRAFFIC CODES
PARKING RESTRICTIONS: A.M. PEAK, P.M. PEAK, A.M./P.M. PEAK, NO PARKING ANYTIME=N.P., COMM/IND. ACCESS=E

SYSTEM: FED. AID.	SYSTEM: FUNCT CLASS.	SYSTEM: HWY. SYS.	SYSTEM: HPMS SAMPLE	TRAFFIC: PRKG. REST.	TRAFFIC: COM/IND. ACCESS	LINE DIAGRAM	TRAFFIC: CONTROL	TRAFFIC: COM/IND. ACCESS	TRAFFIC: PRKG. REST.	PAVEMENT DATA
						Country Co Mill CT. 6741				
						016				
						014 PT 160°				
						012 PC				
						009 100°				
						Country Co Mill CT. 6741				24'I J-CC
						15° 006				
										30'I J-CC
						003				
										24'I J-CC
						Main Co. Falls Cir 6587				
						000				

SYSTEM				TRAFFIC		LINE DIAGRAM	TRAFFIC				PAVEMENT DATA
FED. AID.	FUNCT. CLASS.	HWY. SYS.	HPMS SAMPLE	PRK.G. REST.	COM/IND ACCESS		CONTROL	COM/IND ACCESS	PRK.G. REST.		

SHA 51.3 - 8 Revised
4.83

URBAN

85-15

MARYLAND STATE HIGHWAY ADMINISTRATION

ROAD INVENTORY SHEET

Party Chief JE
Recorder Rm
Assistant
Map No./Dir. D-12-A / W
State Coordinates 871-535

Road No. CO 6742
Road Name HALF PENNY LA.
County BALTO
Date 1-16-86
Sheet No. 1 OF 1

TRAFFIC CODES
TRAFFIC CONTROLS: STOP SIGN=SS, TRAFFIC LIGHT=T.L., FLASHING RED BALL=F.R.

TRAFFIC CODES
PARKING RESTRICTIONS: A.M. PEAK, P.M. PEAK, A.M./P.M. PEAK, NO PARKING ANYTIME=N.P., COMM/IND. ACCESS=E

SYSTEM				TRAFFIC		LINE DIAGRAM	TRAFFIC			PAVEMENT DATA
FED. AID.	FUNCT CLASS.	HWY. SYS.	HPMS SAMPLE	PRKG. REST.	COM/IND. ACCESS		CONTROL	COM/IND. ACCESS	PRKG. REST.	
						Road 015 End				
						012 CP-60"				
						011 15°↑				
						005 15°↑				
						↑15° 003				24'E
						Adamsview Rd				J-CC
						CO 000 2637				

SYSTEM				TRAFFIC		LINE DIAGRAM	TRAFFIC				PAVEMENT DATA
FED. AID.	FUNCT. CLASS.	HWY. SYS.	HPMS SAMPLE	PRK'G. REST.	COM/IND ACCESS		CONTROL	COM/IND ACCESS	PRK'G. REST.		

SHA 51.3 - 8 Revised
4.83

URBAN

MARYLAND STATE HIGHWAY ADMINISTRATION

ROAD INVENTORY SHEET

Party Chief JE
Recorder AL
Assistant
Map No./Dir. C13-A / N
State Coordinates 943-577

Road No. CO. 6743
Road Name POWDEROCK PL (85-76)
County BALTO
Date 1-7-86
Sheet No. 1 OF 1

SYSTEM				TRAFFIC		LINE DIAGRAM	TRAFFIC			PAVEMENT DATA
FED. AID.	FUNCT CLASS.	HWY. SYS.	HPMS SAMPLE	PRKG. REST.	COM/IND. ACCESS		CONTROL	COM/IND. ACCESS	PRKG. REST.	
						ROAD x 0 12 x END				
						15° ↑ 0 10				
						0 08 SYLVANHURST CT. Co. 6744 (85-77)				24'I
						0 02 15° ↑				J-CC
						HICKORY Co. 0 00 FALLS WAY 6580				

TRAFFIC CODES

TRAFFIC CONTROLS: STOP SIGN=SS, TRAFFIC LIGHT=T.L., FLASHING RED BALL=F.R.

TRAFFIC CODES

PARKING RESTRICTIONS: A.M. PEAK, P.M. PEAK, A.M./P.M. PEAK, NO PARKING ANYTIME=N.P., COMM/IND. ACCESS=E

SYSTEM				TRAFFIC		LINE DIAGRAM	TRAFFIC			PAVEMENT DATA
FED. AID.	FUNCT. CLASS.	HWY. SYS.	HPMS SAMPLE	PRK.G. REST.	COM/IND ACCESS		CONTROL	COM/IND ACCESS	PRK.G. REST.	

URBAN

SHA 51.3 - 8 Revised
4.83

MARYLAND STATE HIGHWAY ADMINISTRATION

ROAD INVENTORY SHEET

Party Chief JE
Recorder AL
Assistant
Map No./Dir. C13-A / E
State Coordinates 943-577

Road No. CO 6744
Road Name SYLVANHORST CT (85-77)
County BALTO.
Date 1-7-86
Sheet No. 1 OF 1

SYSTEM				TRAFFIC		LINE DIAGRAM	TRAFFIC			PAVEMENT DATA
FED. AID.	FUNCT. CLASS.	HWY. SYS.	HPMS SAMPLE	PRKG. REST.	COM/IND. ACCESS		CONTROL	COM/IND. ACCESS	PRKG. REST.	
						ROAD × 0 05 × END				24'I
										J-CC
						POWDEROCK PL				
						CO 0 00 6743 (85-76)				

TRAFFIC CODES

TRAFFIC CONTROLS: STOP SIGN=S.S., TRAFFIC LIGHT=T.L., FLASHING RED BALL=F.R.

TRAFFIC CODES

PARKING RESTRICTIONS: A.M. PEAK, P.M. PEAK, A.M./P.M. PEAK, NO PARKING ANYTIME=N.P., COMM/IND. ACCESS=E

SYSTEM				TRAFFIC		LINE DIAGRAM	TRAFFIC			PAVEMENT DATA
FED. AID.	FUNCT. CLASS.	HWY. SYS.	HPMS SAMPLE	PRKG. REST.	COM/IND ACCESS		CONTROL	COM/IND ACCESS	PRKG. REST.	



SHA 51.3 - 8 Revised 4.83

URBAN

MARYLAND STATE HIGHWAY ADMINISTRATION

ROAD INVENTORY SHEET ~~OP 6423~~ 8or110

Party Chief JE
Recorder AL
Assistant
Map No./Dir. C13-A / NW
State Coordinates 951-572

Road No. CO. 6745
Road Name PENT ANGEL WAY (85-67)
County BALTO.
Date 1-7-86
Sheet No. 1 OF 1

TRAFFIC CODES
TRAFFIC CONTROLS: STOP SIGN=SS, TRAFFIC LIGHT=T.L., FLASHING RED BALL=F.R.

TRAFFIC CODES
PARKING RESTRICTIONS: A.M. PEAK, P.M. PEAK, A.M./P.M. PEAK, NO PARKING ANYTIME=N.P., COMM/IND. ACCESS=E

SYSTEM				TRAFFIC		LINE DIAGRAM	TRAFFIC			PAVEMENT DATA
FED. AID.	FUNCT CLASS.	HWY. SYS.	HPMS SAMPLE	PRK'G. REST.	COM/IND. ACCESS		CONTROL	COM/IND. ACCESS	PRK'G. REST.	



SYSTEM				TRAFFIC		LINE DIAGRAM	TRAFFIC				PAVEMENT DATA
FED. AID.	FUNCT. CLASS.	HWY. SYS.	HPMS SAMPLE	PRKG. REST.	COM/IND ACCESS		CONTROL	COM/IND ACCESS	PRKG. REST.		

SHA 51.3 - 8 Revised
4.83

MARYLAND STATE HIGHWAY ADMINISTRATION

ROAD INVENTORY SHEET

VZOAN

93-118
DT/SN
3/8/94

Party Chief JE
Recorder AL
Assistant
Map No./Dir. C13-C / N
State Coordinates 940-569

Road No. CO. 6746
Road Name PEARLWOOD CT (85-83)
County BALTO.
Date 1-7-86
Sheet No. 1 OF 1

TRAFFIC CODES
TRAFFIC CONTROLS: STOP SIGN=SS, TRAFFIC LIGHT=T.L., FLASHING RED BALL=F.R.

TRAFFIC CODES
PARKING RESTRICTIONS: A.M. PEAK, P.M. PEAK, A.M./P.M. PEAK, NO PARKING ANYTIME=N.P., COMM/IND. ACCESS=E

SYSTEM				TRAFFIC		LINE DIAGRAM	TRAFFIC			PAVEMENT DATA
FED. AID.	FUNCT CLASS.	HWY. SYS.	HPMS SAMPLE	PRKG. REST.	COM/IND. ACCESS		CONTROL	COM/IND. ACCESS	PRKG. REST.	
						D E				
						CUL O 03 SQUARE				24'I
										J-CC
						JOPPA RD. Co. O 00 1400				

SYSTEM				TRAFFIC		LINE DIAGRAM	TRAFFIC			PAVEMENT DATA
FED. AID.	FUNCT. CLASS.	HWY. SYS.	HPMS SAMPLE	PRKG. REST.	COM/IND ACCESS		CONTROL	COM/IND ACCESS	PRKG. REST.	

SHA 51.3 - 8 Revised
4.83

URBAN

MARYLAND STATE HIGHWAY ADMINISTRATION

ROAD INVENTORY SHEET

Party Chief JE
Recorder AL
Assistant
Map No./Dir. C13-C2A / N
State Coordinates 940-569

Road No. CO. 6747
Road Name SCOTTS HAVEN DR. (85-82)
County BALTO.
Date 1-7-86
Sheet No. 1 OF 1

TRAFFIC CODES
TRAFFIC CONTROLS: STOP SIGN=SS, TRAFFIC LIGHT=T.L., FLASHING RED BALL=F.R.

TRAFFIC CODES
PARKING RESTRICTIONS: A.M. PEAK, P.M. PEAK, A.M./P.M. PEAK, NO PARKING ANYTIME=N.P., COMM/IND. ACCESS=E

SYSTEM				TRAFFIC		LINE DIAGRAM	TRAFFIC			PAVEMENT DATA
FED. AID.	FUNCT CLASS.	HWY. SYS.	HPMS SAMPLE	PRKG. REST.	COM/IND. ACCESS		CONTROL	COM/IND. ACCESS	PRKG. REST.	
						HAVENFIELD CO. 0 23 6730 DR. (85-86)				
						0 43 DERWOOD CT. CO. 6749 (85-85)				
						0 05 BUSHWOOD CT. CO. 6748 (85-89)				
						20° 0 05				30' I J-CC
						HOPPA CO. 0 00 RD 1400				

SYSTEM				TRAFFIC		LINE DIAGRAM	TRAFFIC				PAVEMENT DATA
FED. AID.	FUNCT. CLASS.	HWY. SYS.	HPMS SAMPLE	PRK.G. REST.	COM/IND ACCESS		CONTROL	COM/IND ACCESS	PRK.G. REST.		

SHA 51.3 - 8 Revised
4.83

URBAN

MARYLAND STATE HIGHWAY ADMINISTRATION

ROAD INVENTORY SHEET

Party Chief JE
Recorder AL
Assistant
Map No./Dir. C13-C / SE
State Coordinates 941-570

Road No. CO. 6748
Road Name BUSHWOOD CT (85-84)
County BALTO.
Date 1-7-86
Sheet No. 1 OF 1

SYSTEM				TRAFFIC		LINE DIAGRAM	TRAFFIC			PAVEMENT DATA
FED. AID.	FUNCT CLASS.	HWY. SYS.	HPMS SAMPLE	PRKG. REST.	COM/IND. ACCESS		CONTROL	COM/IND. ACCESS	PRKG. REST.	
						D E CUL O 06 SQUARE SCOTTS HAVEN DR. CO. O 00 6747				24' I J-CC

TRAFFIC CODES

TRAFFIC CONTROLS: STOP SIGN=SS,
TRAFFIC LIGHT=T.L.,
FLASHING RED BALL=F.R.

TRAFFIC CODES

PARKING RESTRICTIONS: A.M. PEAK,
P.M. PEAK, A.M./P.M. PEAK, NO PARKING
ANYTIME=N.P., COMM/IND. ACCESS=E

SYSTEM				TRAFFIC		LINE DIAGRAM	TRAFFIC			PAVEMENT DATA
FED. AID.	FUNCT. CLASS.	HWY. SYS.	HPMS SAMPLE	PRKG. REST.	COM/IND ACCESS		CONTROL	COM/IND ACCESS	PRKG. REST.	

SHA 51.3 - 8 Revised
4.83

MARYLAND STATE HIGHWAY ADMINISTRATION

ROAD INVENTORY SHEET

Party Chief JE
Recorder AL
Assistant
Map No./Dir. C13-A / SE
State Coordinates 991-570

Road No. CO 6749
Road Name DERWOOD CT. (85-85)
County BALTO.
Date 1-7-86
Sheet No. 1 OF 1

SYSTEM				TRAFFIC		LINE DIAGRAM	TRAFFIC			PAVEMENT DATA
FED. AID.	FUNCT CLASS.	HWY. SYS.	HPMS SAMPLE	PRKG. REST.	COM/IND. ACCESS		CONTROL	COM/IND. ACCESS	PRKG. REST.	

SYSTEM				TRAFFIC		LINE DIAGRAM	TRAFFIC			PAVEMENT DATA
FED. AID.	FUNCT. CLASS.	HWY. SYS.	HPMS SAMPLE	PRK.G. REST.	COM/IND ACCESS		CONTROL	COM/IND ACCESS	PRK.G. REST.	

SHA 51.3 - 8 Revised
4.83

MARYLAND STATE HIGHWAY ADMINISTRATION

UNDAN

ROAD INVENTORY SHEET

Party Chief JE
Recorder AL
Assistant
Map No./Dir. C13-A / NW
State Coordinates 991-571

Road No. CO 6750
Road Name HAVENFIELD DR (85-86)
County BALTO.
Date 1-7-86
Sheet No. 1 OF 1

TRAFFIC CODES
TRAFFIC CONTROLS: STOP SIGN=SS, TRAFFIC LIGHT=T.L., FLASHING RED BALL=F.R.

TRAFFIC CODES
PARKING RESTRICTIONS: A.M. PEAK, P.M. PEAK, A.M./P.M. PEAK, NO PARKING ANYTIME=N.P., COMM/IND. ACCESS=E

SYSTEM				TRAFFIC		LINE DIAGRAM	TRAFFIC			PAVEMENT DATA
FED. AID.	FUNCT CLASS.	HWY. SYS.	HPMS SAMPLE	PRKG. REST.	COM/IND. ACCESS		CONTROL	COM/IND. ACCESS	PRKG. REST.	
						× ROAD × 0 10 × END ×				
						SCOTTSHAVEN DR. CO. 6747 0 08				
										24'I
						0 05 PT				J-CC
						30°				
						0 02 PC				
						CUL 0 00 SAC				
						D E				

SYSTEM				TRAFFIC		LINE DIAGRAM	TRAFFIC				PAVEMENT DATA
FED. AID.	FUNCT. CLASS.	HWY. SYS.	HPMS SAMPLE	PRK.G. REST.	COM/IND ACCESS		CONTROL	COM/IND ACCESS	PRK.G. REST.		



URBAN

SHA 51.3 - 8 Revised
4.83

MARYLAND STATE HIGHWAY ADMINISTRATION

ROAD INVENTORY SHEET

Party Chief JE
Recorder AL
Assistant
Map No./Dir. C13C / S
State Coordinates 918-507

Road No. CO. 675 I
Road Name JACOBS LA. (85-59)
County BALTO.
Date 1-7-86
Sheet No. 1 OF 1

TRAFFIC CODES

TRAFFIC CONTROLS: STOP SIGN=SS, TRAFFIC LIGHT=T.L., FLASHING RED BALL=F.R.

TRAFFIC CODES

PARKING RESTRICTIONS: A.M. PEAK, P.M. PEAK, A.M./P.M. PEAK, NO PARKING ANYTIME=N.P., COMM/IND. ACCESS=E

SYSTEM				TRAFFIC		LINE DIAGRAM	TRAFFIC			PAVEMENT DATA
FED. AID.	FUNCT CLASS.	HWY. SYS.	HPMS SAMPLE	PRKG. REST.	COM/IND. ACCESS		CONTROL	COM/IND. ACCESS	PRKG. REST.	

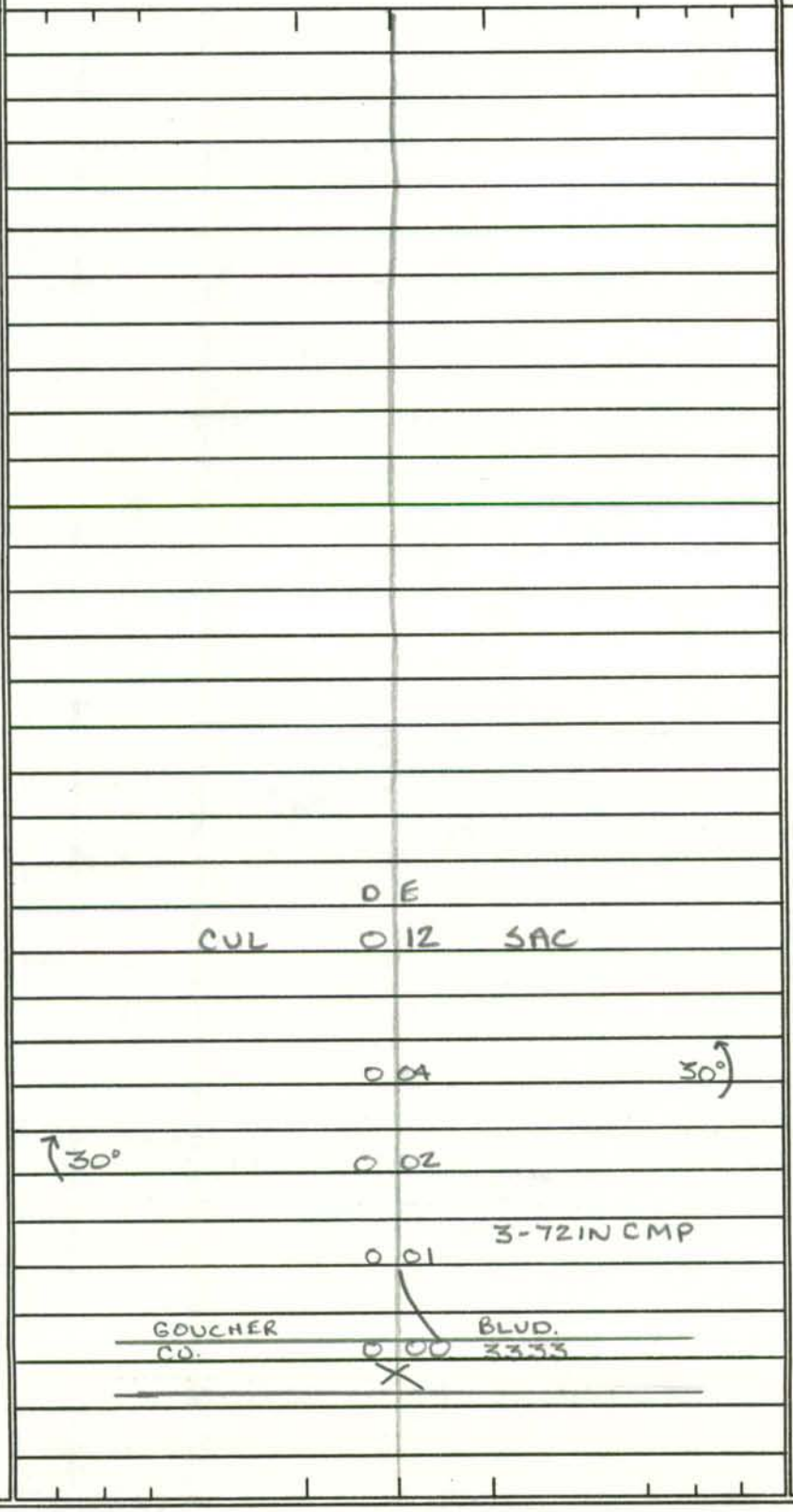

SYSTEM				TRAFFIC		LINE DIAGRAM	TRAFFIC			PAVEMENT DATA
FED. AID.	FUNCT. CLASS.	HWY. SYS.	HPMS SAMPLE	PRK'G. REST.	COM/IND ACCESS		CONTROL	COM/IND ACCESS	PRK'G. REST.	

URBAN

SHA 51.3 - 8 Revised
4.83

MARYLAND STATE HIGHWAY ADMINISTRATION

85-65

ROAD INVENTORY SHEET

Party Chief: JE
Recorder: RM
Assistant:
Map No./Dir.: C13-01 S
State Coordinates: 952-565

Road No.: Co. 6752
Road Name: Burnham Woods Ct.
County: Balto
Date: 1-21-86
Sheet No.: 1 OF 2

TRAFFIC CODES
TRAFFIC CONTROLS: STOP SIGN=SS, TRAFFIC LIGHT=T.L., FLASHING RED BALL=F.R.

TRAFFIC CODES
PARKING RESTRICTIONS: A.M. PEAK, P.M. PEAK, A.M./P.M. PEAK, NO PARKING ANYTIME=N.P., COMM/IND. ACCESS=E

SYSTEM: FED. AID.	SYSTEM: FUNCT. CLASS.	SYSTEM: HWY. SYS.	SYSTEM: HPMS SAMPLE	TRAFFIC: PRKG. REST.	TRAFFIC: COM/IND. ACCESS	LINE DIAGRAM	TRAFFIC: CONTROL	TRAFFIC: COM/IND. ACCESS	TRAFFIC: PRKG. REST.	PAVEMENT DATA
						PT 016				
						30°				
						0.00 Stillwood Cir.				
						Co 6753 014				
						Trailwood Rd #1				
						PRC 012 Co 6757 PRC				
						20°				
						Verity Ct.				
						Co 6756 010				30'I J-CC
						Sennett Ct				
						PRC 007 Co 6755 PRC				X
						40°				47'I J-CC
						0.21				
						Stillwood Cir.				
						Co 6753 004				X
						PC 001				20'I RT 24'I LT J-CC 4'J med
						Beaconsfield Dr				
						Co 00 6199				

SYSTEM				TRAFFIC		LINE DIAGRAM	TRAFFIC			PAVEMENT DATA
FED. AID.	FUNCT. CLASS.	HWY. SYS.	HPMS SAMPLE	PRK.G. REST.	COM/IND ACCESS		CONTROL	COM/IND ACCESS	PRK.G. REST.	



SAME

SHA 51.3 - 8 Revised 4.83

MARYLAND STATE HIGHWAY ADMINISTRATION

ROAD INVENTORY SHEET

85-68

URBAN 94-121/122 BB/AH 1/30/95

Party Chief JE
Recorder RM
Assistant
Map No./Dir. C-13-01 E
State Coordinates 952-565

Road No. Co 6753
Road Name Stillwood Cir
County Balto
Date 1-21-86
Sheet No. 1 OF 1

TRAFFIC CODES
TRAFFIC CONTROLS: STOP SIGN=SS, TRAFFIC LIGHT=T.L., FLASHING RED BALL=F.R.

TRAFFIC CODES
PARKING RESTRICTIONS: A.M. PEAK, P.M. PEAK, A.M./P.M. PEAK, NO PARKING ANYTIME=N.P., COMM/IND. ACCESS=E

SYSTEM				TRAFFIC		LINE DIAGRAM	TRAFFIC			PAVEMENT DATA
FED. AID.	FUNCT CLASS.	HWY. SYS.	HPMS SAMPLE	PRKG. REST.	COM/IND. ACCESS		CONTROL	COM/IND. ACCESS	PRKG. REST.	
						@.04 Burnham Co 0 21 Woods CT. 6752 PT 75°				
						0 19 Glamis Garth Co 6754				
				PKG		0 17			PKG	
						0 16 PC				
						0 13 MARISSA CT PT				
						0 09 Co 7752				
						BRANTWOOD CT 90° Co 7753				
						0 04			PKG	
						0 03 PC				24'I
						0 01 @.14				J-cc
				PKG		Burnham Co 0 00 Wood CT 6752				

SYSTEM				TRAFFIC		LINE DIAGRAM	TRAFFIC				PAVEMENT DATA
FED. AID.	FUNCT. CLASS.	HWY. SYS.	HPMS SAMPLE	PRK.G. REST.	COM/IND ACCESS		CONTROL	COM/IND ACCESS	PRK.G. REST.		

SHA 51.3 - 8 Revised
4.83

MARYLAND STATE HIGHWAY ADMINISTRATION

URBAN

85-69

ROAD INVENTORY SHEET

Party Chief JE
Recorder RM
Assistant
Map No./Dir. C-13-01 NE
State Coordinates 952-565

Road No. Co 6754
Road Name Glamis Garth
County Balto
Date 1-21-86
Sheet No. 1 OF 1

SYSTEM				TRAFFIC		LINE DIAGRAM	TRAFFIC			PAVEMENT DATA
FED. AID.	FUNCT CLASS.	HWY. SYS.	HPMS SAMPLE	PRKG. REST.	COM/IND. ACCESS		CONTROL	COM/IND. ACCESS	PRKG. REST.	
						Road 005 End				
						025° 002				24'I J-CC
						Stillwood Cir. CO 000 6753				

TRAFFIC CODES

TRAFFIC CONTROLS: STOP SIGN=S.S., TRAFFIC LIGHT=T.L., FLASHING RED BALL=F.R.

TRAFFIC CODES

PARKING RESTRICTIONS: A.M. PEAK, P.M. PEAK, A.M./P.M. PEAK, NO PARKING ANYTIME=N.P., COMM/IND. ACCESS=E

SYSTEM				TRAFFIC		LINE DIAGRAM	TRAFFIC			PAVEMENT DATA
FED. AID.	FUNCT. CLASS.	HWY. SYS.	HPMS SAMPLE	PRK.G. REST.	COM/IND ACCESS		CONTROL	COM/IND ACCESS	PRK.G. REST.	

SHA 51.3 - 8 Revised
4.83

URBAN

MARYLAND STATE HIGHWAY ADMINISTRATION

85-71

ROAD INVENTORY SHEET

Party Chief JE
Recorder RM
Assistant
Map No./Dir. C-13-01 W
State Coordinates 952-565

Road No. G 6755
Road Name SENNETT CT
County BALTO
Date 1-21-86
Sheet No. 1 OF 1

SYSTEM				TRAFFIC		LINE DIAGRAM	TRAFFIC			PAVEMENT DATA
FED. AID.	FUNCT CLASS.	HWY. SYS.	HPMS SAMPLE	PRKG. REST.	COM/IND. ACCESS		CONTROL	COM/IND. ACCESS	PRKG. REST.	
						Road 006 End				
										24'I
										J-LL
						Burnham Woods CT				
						Co 000 6752				

TRAFFIC CODES

TRAFFIC CONTROLS: STOP SIGN=SS, TRAFFIC LIGHT=T.L., FLASHING RED BALL=F.R.

TRAFFIC CODES

PARKING RESTRICTIONS: A.M. PEAK, P.M. PEAK, A.M./P.M. PEAK, NO PARKING ANYTIME=N.P., COMM/IND. ACCESS=E

SYSTEM				TRAFFIC		LINE DIAGRAM	TRAFFIC				PAVEMENT DATA
FED. AID.	FUNCT. CLASS.	HWY. SYS.	HPMS SAMPLE	PRK'G. REST.	COM/IND ACCESS		CONTROL	COM/IND ACCESS	PRK'G. REST.		

SHA 51.3 - 8 Revised
4.83

MARYLAND STATE HIGHWAY ADMINISTRATION

URBAN

85-70

ROAD INVENTORY SHEET

Party Chief JE
Recorder RM
Assistant
Map No./Dir. C-13-01 E
State Coordinates 952-565

Road No. Co 6756
Road Name Verity CT
County Balto
Date 1-21-86
Sheet No. 1 OF 1

SYSTEM				TRAFFIC		LINE DIAGRAM	TRAFFIC			PAVEMENT DATA
FED. AID.	FUNCT CLASS.	HWY. SYS.	HPMS SAMPLE	PRKG. REST.	COM/IND. ACCESS		CONTROL	COM/IND. ACCESS	PRKG. REST.	
						Road 004 End				A
										24'I
										J-CC
						Burnham Wood CT				
						CO 000 6752				Y

TRAFFIC CODES

TRAFFIC CONTROLS: STOP SIGN=SS, TRAFFIC LIGHT=T.L., FLASHING RED BALL=F.R.

TRAFFIC CODES

PARKING RESTRICTIONS: A.M. PEAK, P.M. PEAK, A.M./P.M. PEAK, NO PARKING ANYTIME=N.P., COMM/IND. ACCESS=E

SYSTEM				TRAFFIC		LINE DIAGRAM	TRAFFIC				PAVEMENT DATA
FED. AID.	FUNCT. CLASS.	HWY. SYS.	HPMS SAMPLE	PRK.G. REST.	COM/IND ACCESS		CONTROL	COM/IND ACCESS	PRK.G. REST.		

SHA 51.3 - 8 Revised
4.83

MARYLAND STATE HIGHWAY ADMINISTRATION

ROAD INVENTORY SHEET

85-72

Party Chief JE
Recorder RM
Assistant
Map No./Dir. C-13-D / W
State Coordinates 952-565

Road No. Co 6757
Road Name Trailwood Rd #1
County Balto
Date 1-21-86
Sheet No. 1 OF 1

TRAFFIC CODES
TRAFFIC CONTROLS: STOP SIGN=S.S., TRAFFIC LIGHT=T.L., FLASHING RED BALL=F.R.

TRAFFIC CODES
PARKING RESTRICTIONS: A.M. PEAK, P.M. PEAK, A.M./P.M. PEAK, NO PARKING ANYTIME=N.P., COMM/IND. ACCESS=E

SYSTEM				TRAFFIC		LINE DIAGRAM	TRAFFIC			PAVEMENT DATA
FED. AID.	FUNCT CLASS.	HWY. SYS.	HPMS SAMPLE	PRKG. REST.	COM/IND. ACCESS		CONTROL	COM/IND. ACCESS	PRKG. REST.	
						Road 006 End				
						15° 005				
						(Trailwood Rd #2) Co 6758 004				24' I J-CL
						Burnham Co 000 Woods Ct. 6752				

SYSTEM				TRAFFIC		LINE DIAGRAM	TRAFFIC				PAVEMENT DATA
FED. AID.	FUNCT. CLASS.	HWY. SYS.	HPMS SAMPLE	PRK.G. REST.	COM/IND ACCESS		CONTROL	COM/IND ACCESS	PRK.G. REST.		

SHA 51.3 - 8 Revised
4.83

MARYLAND STATE HIGHWAY ADMINISTRATION

85-73

ROAD INVENTORY SHEET

Party Chief JE
Recorder RM
Assistant
Map No./Dir. C-13-01 S
State Coordinates 952.565

Road No. Co 6758
Road Name Trailwood Rd #2
County Balto
Date 1-21-86
Sheet No. 1 OF 1

SYSTEM				TRAFFIC		LINE DIAGRAM	TRAFFIC			PAVEMENT DATA
FED. AID.	FUNCT CLASS.	HWY. SYS.	HPMS SAMPLE	PRKG. REST.	COM/IND. ACCESS		CONTROL	COM/IND. ACCESS	PRKG. REST.	
						Burnham Co 007 Woods Ct 6752				
						006 900				24' I J-CC
						Trailwood Co 000 Rd #1 6757				

TRAFFIC CODES

TRAFFIC CONTROLS: STOP SIGN=SS, TRAFFIC LIGHT=T.L., FLASHING RED BALL=F.R.

TRAFFIC CODES

PARKING RESTRICTIONS: A.M. PEAK, P.M. PEAK, A.M./P.M. PEAK, NO PARKING ANYTIME=N.P., COMM/IND. ACCESS=E

SYSTEM				TRAFFIC		LINE DIAGRAM	TRAFFIC			PAVEMENT DATA
FED. AID.	FUNCT. CLASS.	HWY. SYS.	HPMS SAMPLE	PRKG. REST.	COM/IND ACCESS		CONTROL	COM/IND ACCESS	PRKG. REST.	

SHA 51.3 - 8 Revised
4.83

URBAN

MARYLAND STATE HIGHWAY ADMINISTRATION

85-80

ROAD INVENTORY SHEET

Party Chief JE
Recorder RM
Assistant
Map No./Dir. C-13-D/SE
State Coordinates 952-565

Road No. Co 6759
Road Name Burbage CT
County Balto
Date 1-21-86
Sheet No. 1 OF 1

SYSTEM				TRAFFIC		LINE DIAGRAM	TRAFFIC			PAVEMENT DATA
FED. AID.	FUNCT CLASS.	HWY. SYS.	HPMS SAMPLE	PRKG. REST.	COM/IND. ACCESS		CONTROL	COM/IND. ACCESS	PRKG. REST.	
						Road 008 End				
										24'I
										J-CC
						135° 003				
						Burnham Woods CT				
						Co 000 6757				

TRAFFIC CODES

TRAFFIC CONTROLS: STOP SIGN=S.S.,
TRAFFIC LIGHT=T.L.,
FLASHING RED BALL=F.R.

TRAFFIC CODES

PARKING RESTRICTIONS: A.M. PEAK,
P.M. PEAK, A.M./P.M. PEAK, NO PARKING
ANYTIME=N.P., COMM/IND. ACCESS=E

SYSTEM				TRAFFIC		LINE DIAGRAM	TRAFFIC			PAVEMENT DATA
FED. AID.	FUNCT. CLASS.	HWY. SYS.	HPMS SAMPLE	PRK'G. REST.	COM/IND ACCESS		CONTROL	COM/IND ACCESS	PRK'G. REST.	

SHA 51.3 - 8 Revised
4.83

MARYLAND STATE HIGHWAY ADMINISTRATION

ROAD INVENTORY SHEET

Party Chief JB
Recorder AL
Assistant
Map No./Dir. C13 D / SE
State Coordinates 980-559

Road No. CO. 6760
Road Name BARBIE CT. (85-109)
County BALTO
Date 1-10-86
Sheet No. 1 OF 1

SYSTEM				TRAFFIC		LINE DIAGRAM	TRAFFIC			PAVEMENT DATA
FED. AID.	FUNCT CLASS.	HWY. SYS.	HPMS SAMPLE	PRKG. REST.	COM/IND. ACCESS		CONTROL	COM/IND. ACCESS	PRKG. REST.	

SYSTEM				TRAFFIC		LINE DIAGRAM	TRAFFIC				PAVEMENT DATA
FED. AID.	FUNCT. CLASS.	HWY. SYS.	HPMS SAMPLE	PRK.G. REST.	COM/IND ACCESS		CONTROL	COM/IND ACCESS	PRK.G. REST.		

SHA 51.3 - 8 Revised
4.83

URBAN

MARYLAND STATE HIGHWAY ADMINISTRATION

85-107

ROAD INVENTORY SHEET

Party Chief JE
Recorder RM
Assistant
Map No./Dir. C-13-D1 S
State Coordinates 961-558

Road No. CO 6761
Road Name White Ash CT.
County BALTO
Date 1-21-86
Sheet No. 1 OF 1

SYSTEM				TRAFFIC		LINE DIAGRAM	TRAFFIC			PAVEMENT DATA
FED. AID.	FUNCT CLASS.	HWY. SYS.	HPMS SAMPLE	PRKG. REST.	COM/IND. ACCESS		CONTROL	COM/IND. ACCESS	PRKG. REST.	

SYSTEM				TRAFFIC		LINE DIAGRAM	TRAFFIC			PAVEMENT DATA
FED. AID.	FUNCT. CLASS.	HWY. SYS.	HPMS SAMPLE	PRKG. REST.	COM/IND ACCESS		CONTROL	COM/IND ACCESS	PRKG. REST.	

SHA 51.3 - 8 Revised
4.83

URBAN

MARYLAND STATE HIGHWAY ADMINISTRATION

ROAD INVENTORY SHEET

Party Chief JE
Recorder AL
Assistant
Map No./Dir. C13 D / SE
State Coordinates 951-597

Road No. CD 6762
Road Name SWEET GUM CT (BS-117)
County BALTO.
Date 1-10-86
Sheet No. 1 OF 1

TRAFFIC CODES
TRAFFIC CONTROLS: STOP SIGN=SS, TRAFFIC LIGHT=T.L., FLASHING RED BALL=F.R.

TRAFFIC CODES
PARKING RESTRICTIONS: A.M. PEAK, P.M. PEAK, A.M./P.M. PEAK, NO PARKING ANYTIME=N.P., COMM/IND. ACCESS=E

SYSTEM				TRAFFIC		LINE DIAGRAM	TRAFFIC			PAVEMENT DATA
FED. AID.	FUNCT CLASS.	HWY. SYS.	HPMS SAMPLE	PRKG. REST.	COM/IND. ACCESS		CONTROL	COM/IND. ACCESS	PRKG. REST.	
						D E				
						CUL O 05 SAC				
										30'I
										J-CC
						FUSELAGE AVE. CO. O 00 4563				

SYSTEM				TRAFFIC		LINE DIAGRAM	TRAFFIC				PAVEMENT DATA
FED. AID.	FUNCT. CLASS.	HWY. SYS.	HPMS SAMPLE	PRK'G. REST.	COM/IND ACCESS		CONTROL	COM/IND ACCESS	PRK'G. REST.		



SHA 51.3 - 8 Revised
4.83

MARYLAND STATE HIGHWAY ADMINISTRATION

ROAD INVENTORY SHEET ~~06933~~

95-72 CO URBAN
BB/MG
86-1631-15-97 REV 3/9/88
DT/GD
(87-178)

Party Chief JE
Recorder AL
Assistant
Map No./Dir. C13 SE / NW
State Coordinates 952-548

Road No. CO. 6763
Road Name ~~YEW RD~~ (85-120)
County BALTO
Date 1-10-86
Sheet No. 1 OF 1

TRAFFIC CODES
TRAFFIC CONTROLS: STOP SIGN=S.S., TRAFFIC LIGHT=T.L., FLASHING RED BALL=F.R.

TRAFFIC CODES
PARKING RESTRICTIONS: A.M. PEAK, P.M. PEAK, A.M./P.M. PEAK, NO PARKING ANYTIME=N.P., COMM/IND. ACCESS=E

SYSTEM				TRAFFIC		LINE DIAGRAM	TRAFFIC			PAVEMENT DATA
FED. AID.	FUNCT CLASS.	HWY. SYS.	HPMS SAMPLE	PRK.G. REST.	COM/IND. ACCESS		CONTROL	COM/IND. ACCESS	PRK.G. REST.	
						d e Cul 0 54 sac				
						~~ROAD~~ ~~END~~ 0 50				
						YEW CT. 0 26 CO 6950 (77)				
						↑30° 0 16				
						0 11 40°↗				
						PROP.				
						~~ROAD~~ ~~END~~ 0 06				
						0 05 PT				30'I
						0 03 40°				
						0 02 PC				J-CC
						FUSELAGE AVE. CO. 0 00 4563				

SYSTEM				TRAFFIC		LINE DIAGRAM	TRAFFIC				PAVEMENT DATA
FED. AID.	FUNCT. CLASS.	HWY. SYS.	HPMS SAMPLE	PRK.G. REST.	COM/IND ACCESS		CONTROL	COM/IND ACCESS	PRK.G. REST.		

SHA 51.3 - 8 Revised
4.83

URBAN

MARYLAND STATE HIGHWAY ADMINISTRATION

ROAD INVENTORY SHEET

Party Chief JE
Recorder AL
Assistant
Map No./Dir. C13D / NW
State Coordinates 952-547

Road No. CO. 6764
Road Name RED BUD CT (85-113)
County BALTO.
Date 1-10-86
Sheet No. 1 OF 1

TRAFFIC CODES
TRAFFIC CONTROLS: STOP SIGN=S.S., TRAFFIC LIGHT=T.L., FLASHING RED BALL=F.R.

TRAFFIC CODES
PARKING RESTRICTIONS: A.M. PEAK, P.M. PEAK, A.M./P.M. PEAK, NO PARKING ANYTIME=N.P., COMM/IND. ACCESS=E

SYSTEM				TRAFFIC		LINE DIAGRAM	TRAFFIC			PAVEMENT DATA
FED. AID.	FUNCT. CLASS.	HWY. SYS.	HPMS SAMPLE	PRKG. REST.	COM/IND. ACCESS		CONTROL	COM/IND. ACCESS	PRKG. REST.	
						D E				
						CUL 0 06 SAC				30'I
										J-CC
						SAND HILL RD.				
						CO. 0 00 6443				
						MISTLE TOE CT.				
						CO 6765				

SYSTEM				TRAFFIC		LINE DIAGRAM	TRAFFIC			PAVEMENT DATA
FED. AID.	FUNCT. CLASS.	HWY. SYS.	HPMS SAMPLE	PRK.G. REST.	COM/IND ACCESS		CONTROL	COM/IND ACCESS	PRK.G. REST.	

URBAN

SHA 51.3 - 8 Revised
4.83

MARYLAND STATE HIGHWAY ADMINISTRATION

ROAD INVENTORY SHEET

Party Chief JE
Recorder AL
Assistant
Map No./Dir. C13D / SE
State Coordinates 952-547

Road No. CO. 6765
Road Name MISTLETOE CT (85-119)
County BALTO.
Date 1-10-86
Sheet No. 1 OF 1

TRAFFIC CODES
TRAFFIC CONTROLS: STOP SIGN=SS, TRAFFIC LIGHT=T.L., FLASHING RED BALL=F.R.

TRAFFIC CODES
PARKING RESTRICTIONS: A.M. PEAK, P.M. PEAK, A.M./P.M. PEAK, NO PARKING ANYTIME=N.P., COMM/IND. ACCESS=E

SYSTEM				TRAFFIC		LINE DIAGRAM	TRAFFIC			PAVEMENT DATA
FED. AID.	FUNCT CLASS.	HWY. SYS.	HPMS SAMPLE	PRK.G. REST.	COM/IND. ACCESS		CONTROL	COM/IND. ACCESS	PRK.G. REST.	
						D E				
						CUL O 09 SAC				↑ 30'I
										J-CC
						SAND CO O 00 HILL RD 6443				↓
						CT.				
						BUD 64				
						RED 67				

SYSTEM				TRAFFIC		LINE DIAGRAM	TRAFFIC				PAVEMENT DATA
FED. AID.	FUNCT. CLASS.	HWY. SYS.	HPMS SAMPLE	PRK G. REST.	COM/IND ACCESS		CONTROL	COM/IND ACCESS	PRK G. REST.		

SHA 51.3 - 8 Revised
4.83

URBAN

MARYLAND STATE HIGHWAY ADMINISTRATION

ROAD INVENTORY SHEET

Party Chief JE
Recorder AL
Assistant
Map No./Dir. C13D / NW
State Coordinates 952-547

Road No. CO. 6766
Road Name HORSE CHESTNUT CT
County BALTO. (85-111)
Date 1-10-86
Sheet No. 1 OF 1

TRAFFIC CODES
TRAFFIC CONTROLS: STOP SIGN=SS, TRAFFIC LIGHT=T.L., FLASHING RED BALL=F.R.

TRAFFIC CODES
PARKING RESTRICTIONS: A.M. PEAK, P.M. PEAK, A.M./P.M. PEAK, NO PARKING ANYTIME=N.P., COMM/IND. ACCESS=E

SYSTEM				TRAFFIC		LINE DIAGRAM	TRAFFIC			PAVEMENT DATA
FED. AID.	FUNCT CLASS.	HWY. SYS.	HPMS SAMPLE	PRKG. REST.	COM/IND. ACCESS		CONTROL	COM/IND. ACCESS	PRKG. REST.	
						D E CUL 0 07 SAC 30° 0 03 SAND CO. 0 00 HILL RD 6443 HONEY LOCUST CT CO 6767 00.00				30'I J-CC

SYSTEM				TRAFFIC		LINE DIAGRAM	TRAFFIC			PAVEMENT DATA
FED. AID.	FUNCT. CLASS.	HWY. SYS.	HPMS SAMPLE	PRK.G. REST.	COM/IND ACCESS		CONTROL	COM/IND ACCESS	PRK.G. REST.	

SHA 51.3 - 8 Revised
4.83

MARYLAND STATE HIGHWAY ADMINISTRATION

ROAD INVENTORY SHEET

Party Chief JE
Recorder AL
Assistant
Map No./Dir. C13 D / SE
State Coordinates 952-597

Road No. CO 6767
Road Name HONEY LOCUST CT (85-112)
County BALTO.
Date 1-10-86
Sheet No. 1 OF 1

TRAFFIC CODES
TRAFFIC CONTROLS: STOP SIGN=SSy
TRAFFIC LIGHT=T.L.,
FLASHING RED BALL=F.R.

TRAFFIC CODES
PARKING RESTRICTIONS: A.M. PEAK,
P.M. PEAK, A.M./P.M. PEAK, NO PARKING
ANYTIME=N.P., COMM/IND. ACCESS=E

SYSTEM				TRAFFIC		LINE DIAGRAM	TRAFFIC			PAVEMENT DATA
FED. AID.	FUNCT CLASS.	HWY. SYS.	HPMS SAMPLE	PRKG. REST.	COM/IND. ACCESS		CONTROL	COM/IND. ACCESS	PRKG. REST.	
						D E CUL O 04 SAC SAND CO. O 00 HILL RD 6993 HORSE CHESTNUT CT. 6766 @ 0.02				30' I J-CC

SYSTEM				TRAFFIC		LINE DIAGRAM	TRAFFIC			PAVEMENT DATA
FED. AID.	FUNCT. CLASS.	HWY. SYS.	HPMS SAMPLE	PRK'G. REST.	COM/IND ACCESS		CONTROL	COM/IND ACCESS	PRK'G. REST.	

SHA 51.3 - 8 Revised
4.83

URBAN

MARYLAND STATE HIGHWAY ADMINISTRATION

ROAD INVENTORY SHEET

Party Chief JE
Recorder AL
Assistant
Map No./Dir. C13D / NW
State Coordinates 952-597

Road No. CO 6768
Road Name BEECHWOOD CT (85-121)
County BALTO.
Date 1-10-86
Sheet No. 1 OF 1

TRAFFIC CODES

TRAFFIC CONTROLS: STOP SIGN=S.S., TRAFFIC LIGHT=T.L., FLASHING RED BALL=F.R.

TRAFFIC CODES

PARKING RESTRICTIONS: A.M. PEAK, P.M. PEAK, A.M./P.M. PEAK, NO PARKING ANYTIME=N.P., COMM/IND. ACCESS=E

SYSTEM				TRAFFIC		LINE DIAGRAM	TRAFFIC			PAVEMENT DATA
FED. AID.	FUNCT CLASS.	HWY. SYS.	HPMS SAMPLE	PRKG. REST.	COM/IND. ACCESS		CONTROL	COM/IND. ACCESS	PRKG. REST.	
						D E				
						CUL 007 SAC				
										30'I
										J-CC
						SAND HILL RD. CO. 000 1.993				

SYSTEM				TRAFFIC		LINE DIAGRAM	TRAFFIC			PAVEMENT DATA
FED. AID.	FUNCT. CLASS.	HWY. SYS.	HPMS SAMPLE	PRK.G. REST.	COM/IND ACCESS		CONTROL	COM/IND ACCESS	PRK.G. REST.	

SHA 51.3 - 8 Revised
4.83

Rural TRANSFOR LETTER 8-12-85

MARYLAND STATE HIGHWAY ADMINISTRATION

ROAD INVENTORY SHEET Co. 6769

Party Chief BB
Recorder FR.
Assistant
Map No./Dir. B12 E
State Coordinates 875-622

Road No. ~~MD. 401~~
Road Name STRINGTOWN RD.
County BALT.
Date 10-19-83
Sheet No. 1 OF 1

MP 13.48

TRAFFIC CODES
TRAFFIC CONTROLS: STOP SIGN=S.S., TRAFFIC LIGHT=T.L., FLASHING RED BALL=F.R.

TRAFFIC CODES
PARKING RESTRICTIONS: A.M. PEAK, P.M. PEAK, A.M./P.M. PEAK, NO PARKING ANYTIME=N.P., COMM/IND. ACCESS=E

SYSTEM				TRAFFIC		LINE DIAGRAM	TRAFFIC			PAVEMENT DATA
FED. AID.	FUNCT CLASS.	HWY. SYS.	HPMS SAMPLE	PRKG. REST.	COM/IND. ACCESS		CONTROL	COM/IND. ACCESS	PRKG. REST.	
						COLD BOTTOM RD CO. 219				
						YELLOW CO. 2 11 RD. 151				
						PT 30° PC 1 49				
						1 42				
						0 76 PT 35°				
						0 69 PC				
						#3104 BLACKROCK FALLS MD. 0 18 0 00 SS RD. 25 — 1-34' SPAN RUN 27'I 5'C-C	SS			20'I 30'CW 2 ML
NON FA RURAL LOCAL										

SYSTEM				TRAFFIC		LINE DIAGRAM	TRAFFIC				PAVEMENT DATA
FED. AID.	FUNCT. CLASS.	HWY. SYS.	HPMS SAMPLE	PRK.G. REST.	COM/IND ACCESS		CONTROL	COM/IND ACCESS	PRK.G. REST.		

SHA 51.3 - 8 Revised
4.83

URBAN

MARYLAND STATE HIGHWAY ADMINISTRATION

ROAD INVENTORY SHEET Co 6770

Party Chief BB
Recorder FR
Assistant
Map No./Dir. 61 / N
State Coordinates 848-598

Road No. MD 668A
Road Name OLD HANOVER RD.
County BALT.
Date 10-12-83
Sheet No. 1 OF 1

TRANSFER LETTER 5-17-85

TRAFFIC CODES
TRAFFIC CONTROLS: STOP SIGN=SS, TRAFFIC LIGHT=T.L., FLASHING RED BALL=F.R.

TRAFFIC CODES
PARKING RESTRICTIONS: A.M. PEAK, P.M. PEAK, A.M./P.M. PEAK, NO PARKING ANYTIME=N.P., COMM/IND. ACCESS=E

SYSTEM				TRAFFIC		LINE DIAGRAM	TRAFFIC			PAVEMENT DATA
FED. AID.	FUNCT CLASS.	HWY. SYS.	HPMS SAMPLE	PRKG. REST.	COM/IND. ACCESS		CONTROL	COM/IND. ACCESS	PRKG. REST.	
NON-FA URBAN-LOCAL				NP		ROAD 0 46 END 30 ~~MD 70A~~ Co 6771 0 41 ND 0 01 90° SPUR ← 0.04/15 I MD. 0 00 30				20'I 30'CW 2UML 24'I 30'CW 2ML

SYSTEM				TRAFFIC		LINE DIAGRAM	TRAFFIC			PAVEMENT DATA
FED. AID.	FUNCT. CLASS.	HWY. SYS.	HPMS SAMPLE	PRK.G. REST.	COM/IND ACCESS		CONTROL	COM/IND ACCESS	PRK.G. REST.	

SHA 51.3 - 8 Revised
4.83

MARYLAND STATE HIGHWAY ADMINISTRATION

ROAD INVENTORY SHEET C 6771

URBAN

TRANSFER LETTER 5-17-85

Party Chief BB
Recorder FR.
Assistant
Map No./Dir. D12/ E
State Coordinates 848 - 598

Road No. ~~MD 30A~~
Road Name
County BALT.
Date 10-12-83
Sheet No. 1 OF 1

TRAFFIC CODES
TRAFFIC CONTROLS: STOP SIGN=S.S., TRAFFIC LIGHT=T.L., FLASHING RED BALL=F.R.

TRAFFIC CODES
PARKING RESTRICTIONS: A.M. PEAK, P.M. PEAK, A.M./P.M. PEAK, NO PARKING ANYTIME=N.P., COMM/IND. ACCESS=E

SYSTEM: FED. AID.	SYSTEM: FUNCT. CLASS.	SYSTEM: HWY. SYS.	SYSTEM: HPMS SAMPLE	TRAFFIC: PRKG. REST.	TRAFFIC: COM/IND. ACCESS	LINE DIAGRAM	TRAFFIC: CONTROL	TRAFFIC: COM/IND. ACCESS	TRAFFIC: PRKG. REST.	PAVEMENT DATA
NON - FA	URBAN - LOCAL					CO ~~MD~~ OLD 0 05 HANOVER RD ~~668A~~ 6770				
										24'I
										30'CW
										2ML
						MD 0 00 30				

SYSTEM				TRAFFIC		LINE DIAGRAM	TRAFFIC				PAVEMENT DATA
FED. AID.	FUNCT. CLASS.	HWY. SYS.	HPMS SAMPLE	PRK.G. REST.	COM/IND ACCESS		CONTROL	COM/IND ACCESS	PRK.G. REST.		



SHA 51.3 - 8 Revised
4.83

MARYLAND STATE HIGHWAY ADMINISTRATION

URBAN

ROAD INVENTORY SHEET Co 6772

TRANS. LETTER 5-17-85

Party Chief BB
Recorder FR.
Assistant
Map No./Dir. B12 / N
State Coordinates 848 - 605

Road No. ~~MD 668 B~~
Road Name OLD HANOVER RD
County BALT.
Date 10-12-83
Sheet No. 1 OF 1

TRAFFIC CODES
TRAFFIC CONTROLS: STOP SIGN=S.S., TRAFFIC LIGHT=T.L., FLASHING RED BALL=F.R.

TRAFFIC CODES
PARKING RESTRICTIONS: A.M. PEAK, P.M. PEAK, A.M./P.M. PEAK, NO PARKING ANYTIME=N.P., COMM/IND. ACCESS=E

NON-FA
URBAN-LOCAL

SYSTEM				TRAFFIC		LINE DIAGRAM	TRAFFIC			PAVEMENT DATA
FED. AID.	FUNCT. CLASS.	HWY. SYS.	HPMS SAMPLE	PRKG. REST.	COM/IND. ACCESS		CONTROL	COM/IND. ACCESS	PRKG. REST.	
						HANOVER MD. 0 72 PIKE 30	SS			
						0 69 45°				
						0 56 PT 30°				
						0 50 PC				
						0 26 KEMP RD CO. 483				
						~~KEMP RD MD 30~~ Co 6773 0 21				
						0 14 CBC L 3' x W 40' x D 2'				26' I 30' CW 2 UML
						ROAD 0 00 END XXX				

SYSTEM				TRAFFIC		LINE DIAGRAM	TRAFFIC				PAVEMENT DATA
FED. AID.	FUNCT. CLASS.	HWY. SYS.	HPMS SAMPLE	PRK.G. REST.	COM/IND ACCESS		CONTROL	COM/IND ACCESS	PRK.G. REST.		

SHA 51.3 - 8 Revised
4.83

MARYLAND STATE HIGHWAY ADMINISTRATION

URBAN

ROAD INVENTORY SHEET Co 6773

TRANS. LETTER
5-17-85

Party Chief BB
Recorder FR
Assistant
Map No./Dir. D12 / E
State Coordinates 848-602

Road No. ~~MD 30B~~
Road Name KEMP RD.
County BALT.
Date 10-12-83
Sheet No. 1 OF 1

TRAFFIC CODES
TRAFFIC CONTROLS: STOP SIGN=S.S., TRAFFIC LIGHT=T.L., FLASHING RED BALL=F.R.

TRAFFIC CODES
PARKING RESTRICTIONS: A.M. PEAK, P.M. PEAK, A.M./P.M. PEAK, NO PARKING ANYTIME=N.P., COMM/IND. ACCESS=E

SYSTEM				TRAFFIC		LINE DIAGRAM	TRAFFIC			PAVEMENT DATA
FED. AID.	FUNCT. CLASS.	HWY. SYS.	HPMS SAMPLE	PRKG. REST.	COM/IND. ACCESS		CONTROL	COM/IND. ACCESS	PRKG. REST.	
						OLD HANOVER RD				
						~~MD~~ 6 0 05 ~~668~~ 6772				
X	X									
X	NON-FA URBAN-LOCAL									20'I 30'CW 2mL
						MD. 000 30				

SYSTEM				TRAFFIC		LINE DIAGRAM	TRAFFIC				PAVEMENT DATA
FED. AID.	FUNCT. CLASS.	HWY. SYS.	HPMS SAMPLE	PRK.G. REST.	COM/IND ACCESS		CONTROL	COM/IND ACCESS	PRK.G. REST.		

SHA 51.3 - 8 Revised
4.83

MARYLAND STATE HIGHWAY ADMINISTRATION

URBAN

ROAD INVENTORY SHEET 06774

Party Chief BB
Recorder FR.
Assistant
Map No./Dir. D12A / E
State Coordinates 861-521

Road No. ~~MD. 918~~
Road Name OLD FRED. RD.
County BALT.
Date 10-5-83
Sheet No. 1 OF 1

TRANS LETTER 8-14-85

TRAFFIC CODES
TRAFFIC CONTROLS: STOP SIGN=SS, TRAFFIC LIGHT=T.L., FLASHING RED BALL=F.R.

TRAFFIC CODES
PARKING RESTRICTIONS: A.M. PEAK, P.M. PEAK, A.M./P.M. PEAK, NO PARKING ANYTIME=N.P., COMM/IND. ACCESS=E

SYSTEM				TRAFFIC		LINE DIAGRAM	TRAFFIC			PAVEMENT DATA
FED. AID.	FUNCT CLASS.	HWY. SYS.	HPMS SAMPLE	PRKG. REST.	COM/IND. ACCESS		CONTROL	COM/IND. ACCESS	PRKG. REST.	
	NON-FA					FREDERICK MD. 009 RD. 144				
	URBAN-LOCAL					PT 008 80° PC 004				23'F 30'CW
						FREDERICK MD. 000 RD 144				

SYSTEM				TRAFFIC		LINE DIAGRAM	TRAFFIC				PAVEMENT DATA
FED. AID.	FUNCT. CLASS.	HWY. SYS.	HPMS SAMPLE	PRK.G. REST.	COM/IND ACCESS		CONTROL	COM/IND ACCESS	PRK.G. REST.		

SHA 51.3 - 8 Revised
4.83

URBAN

MARYLAND STATE HIGHWAY ADMINISTRATION

ROAD INVENTORY SHEET C0697 5

NINE MILE CIR

TRANS. LETTER 8-14-85

Party Chief BB
Recorder FR.
Assistant
Map No./Dir. D12A / E
State Coordinates 861-521

Road No. ~~MD. 144 C~~
Road Name ~~OLD FRED RD.~~
County BALT.
Date 10-5-83
Sheet No. 1 OF 1

88-261

TRAFFIC CODES
TRAFFIC CONTROLS: STOP SIGN=S.S., TRAFFIC LIGHT=T.L., FLASHING RED BALL=F.R.

TRAFFIC CODES
PARKING RESTRICTIONS: A.M. PEAK, P.M. PEAK, A.M./P.M. PEAK, NO PARKING ANYTIME=N.P., COMM/IND. ACCESS=E

SYSTEM				TRAFFIC		LINE DIAGRAM	TRAFFIC			PAVEMENT DATA
FED. AID.	FUNCT. CLASS.	HWY. SYS.	HPMS SAMPLE	PRKG. REST.	COM/IND. ACCESS		CONTROL	COM/IND. ACCESS	PRKG. REST.	
						FREDERICK MD. 015 RD. 144 @.75				
						↑45° 012				23'F 30'CW
						007			X	30'F 40'CW
						↑45° 003			X	30'F "J" C-C
						RD. 144 @.161 FREDERICK MD. 000	55			
	NON-FA URBAN-LOCAL									

SYSTEM				TRAFFIC		LINE DIAGRAM	TRAFFIC				PAVEMENT DATA
FED. AID.	FUNCT. CLASS.	HWY. SYS.	HPMS SAMPLE	PRK.G. REST.	COM/IND ACCESS		CONTROL	COM/IND ACCESS	PRK.G. REST.		



SHA 51.3 - 8 Revised
4.83

URBAN

MARYLAND STATE HIGHWAY ADMINISTRATION

ROAD INVENTORY SHEET C06776

Party Chief RB
Recorder FR
Assistant
Map No./Dir. D12P / N
State Coordinates 891-514

Road No. ~~MD 588 A~~
Road Name
County BALT.
Date 10-3-83
Sheet No. 1 OF 1

TRANS. LETTER 8-14-85

TRAFFIC CODES
TRAFFIC CONTROLS: STOP SIGN=S.S., TRAFFIC LIGHT=T.L., FLASHING RED BALL=F.R.

TRAFFIC CODES
PARKING RESTRICTIONS: A.M. PEAK, P.M. PEAK, A.M./P.M. PEAK, NO PARKING ANYTIME=N.P., COMM/IND. ACCESS=E

SYSTEM				TRAFFIC		LINE DIAGRAM	TRAFFIC			PAVEMENT DATA
FED. AID.	FUNCT. CLASS.	HWY. SYS.	HPMS SAMPLE	PRKG. REST.	COM/IND. ACCESS		CONTROL	COM/IND. ACCESS	PRKG. REST.	
					E	ROAD 0 07 END			X	
X	X									50'I
X	X									54'CW
						SULPHUR SPRING RD				2ML
						CO. 0 00 3071				
NON-FAU										
URBAN-LOCAL										

SYSTEM				TRAFFIC		LINE DIAGRAM	TRAFFIC			PAVEMENT DATA
FED. AID.	FUNCT. CLASS.	HWY. SYS.	HPMS SAMPLE	PRK.G. REST.	COM/IND ACCESS		CONTROL	COM/IND ACCESS	PRK.G. REST.	

SHA 51.3 - 8 Revised 4.83

MARYLAND STATE HIGHWAY ADMINISTRATION

ROAD INVENTORY SHEET

00-37ST SS/AD 1229-00

URBAN

98-30 ST 1-18-99 GD-TD TRANSFER LETTER 8-14-85

99-38STEX CG HD 1/13/00 A/T

Co 6777

Party Chief	BB	Road No.	~~MD 888 B~~
Recorder	FR	Road Name	
Assistant		County	BALT.
Map No./Dir.	D12D/ N	Date	10-3-83
State Coordinates	892-515	Sheet No.	1 OF 1

TRAFFIC CODES: TRAFFIC CONTROLS: STOP SIGN=SS, TRAFFIC LIGHT=T.L., FLASHING RED BALL=F.R.

TRAFFIC CODES: PARKING RESTRICTIONS: A.M. PEAK, P.M. PEAK, A.M./P.M. PEAK; NO PARKING ANYTIME=N.P., COMM/IND. ACCESS=E

SYSTEM: FED. AID.	SYSTEM: FUNCT. CLASS.	SYSTEM: HWY. SYS.	SYSTEM: HPMS SAMPLE	TRAFFIC: PRKG. REST.	TRAFFIC: COM/IND. ACCESS	LINE DIAGRAM	TRAFFIC: CONTROL	TRAFFIC: COM/IND. ACCESS	TRAFFIC: PRKG. REST.	PAVEMENT DATA
NON FAU	URBAN-LOCAL					2/20/02 Accessed through Motel Kept in inv due to prop access to US1 Alt.				
						ENT TO MOTEL				
						~~US~~ ~~1 ALT.~~ 0 ~~05~~				
										~~30' I~~ ~~40' CW~~
						~~190°~~ 0 03				
						~~OP 261~~ 0 01			NP	50' I "J" C-LT. 54' CW
						ROAD 0 00 END proposed				2ML
						WA SHINGTON BLVD US 1 ALT				

SYSTEM				TRAFFIC		LINE DIAGRAM	TRAFFIC			PAVEMENT DATA
FED. AID.	FUNCT. CLASS.	HWY. SYS.	HPMS SAMPLE	PRK.G. REST.	COM/IND ACCESS		CONTROL	COM/IND ACCESS	PRK.G. REST.	

SHA 51.3 - 8 Revised
4.83

MARYLAND STATE HIGHWAY ADMINISTRATION

ROAD INVENTORY SHEET

Co 6777

00-37ST
SS/AD
1229-00

URBAN
98-30 ST
1-18-99
GD-TD
TRANSFER
LETTER
8-14-85
99-38STEX
CG HD
1/13/00
A/T

Party Chief BB
Recorder FR
Assistant
Map No./Dir. D12D/ N
State Coordinates 892-515

Road No. ~~MD 888 B~~
Road Name
County BALT.
Date 10-3-83
Sheet No. 1 OF 1

TRAFFIC CODES
TRAFFIC CONTROLS: STOP SIGN=SS, TRAFFIC LIGHT=T.L., FLASHING RED BALL=F.R.

TRAFFIC CODES
PARKING RESTRICTIONS: A.M. PEAK, P.M. PEAK, A.M./P.M. PEAK; NO PARKING ANYTIME=N.P., COMM/IND. ACCESS=E

SYSTEM: FED. AID.	SYSTEM: FUNCT. CLASS.	SYSTEM: HWY. SYS.	SYSTEM: HPMS SAMPLE	TRAFFIC: PRKG. REST.	TRAFFIC: COM/IND. ACCESS	LINE DIAGRAM	TRAFFIC: CONTROL	TRAFFIC: COM/IND. ACCESS	TRAFFIC: PRKG. REST.	PAVEMENT DATA
						~~US~~ ~~TALT.~~				
						0 ~~05~~				
						ENT TO MOTEL				~~30'I~~ ~~40'CW~~
NON FAU	URBAN-LOCAL					~~190°~~ 0 03				
						~~OP 261~~ 0 01			NP	50'I "J" C-LT. 54'CW
						ROAD 0 00 END				2ML
						proposed				
						WD SHINGT ON BLVD US 1 ALT				

SYSTEM				TRAFFIC		LINE DIAGRAM	TRAFFIC				PAVEMENT DATA
FED. AID.	FUNCT. CLASS.	HWY. SYS.	HPMS SAMPLE	PRKG. REST.	COM/IND ACCESS		CONTROL	COM/IND ACCESS	PRKG. REST.		

REWRITTEN
1-14-99
A. DAMICO

98-15 ST

SHA 51.3 - 8 Revised
4.83

MARYLAND STATE HIGHWAY ADMINISTRATION

ROAD INVENTORY SHEET

Party Chief JE
Recorder AL
Assistant
Map No./Dir. B12 / E
State Coordinates 902-606

Road No. CO 6778
Road Name LOVETON FARMS RD
County BALTIMORE
Date 1-86
Sheet No. 1 OF 3

TRAFFIC CODES
TRAFFIC CONTROLS: STOP SIGN-SS, TRAFFIC LIGHT=T.L., FLASHING RED BALI=F.R.

TRAFFIC CODES
PARKING RESTRICTIONS: A.M. PEAK, P.M. PEAK, A.M./P.M. PEAK, NO PARKING ANYTIME=N.P., COMM/IND. ACCESS=E

SYSTEM				TRAFFIC		LINE DIAGRAM	TRAFFIC			PAVEMENT DATA
FUNCT CLASS	HWY. SYS.	NHMS SAMPLE		PREG. REST.	COM/IND ACCESS		CONTROL	COM/IND. ACCESS	PREG. REST.	
						ALEXANDER CHASE				
						ENT TO T.H. 0 30				
						QUAIL CREEK WAY				
						0 25 CO 7133				
						0 20 72" CMP				
						0 12 PT				
						LOVETON FARM CT JONATHANS PATH				
						CO 6796 0 10 OP 6737 25°				
						SHELBYS PATH				
						0 04 OP 6738				40' I
										J-C-C
										2-ML
						0 03 PC				X
										2-24' I
						YORK LTL RD				J-C-C
						MD 0 00 45	TL			15' GR MED
										Y
						FLA WAY PVT DRIVE				

COUNTY Balto. ROAD NO. Co 6778 PAGE 2 OF 3

SYSTEM: FUNCT. CLASS | HWY SYS | HPMS SAMPLE
TRAFFIC: PKG. REST. | COM/IND ACCESS

LINE DIAGRAM

TRAFFIC: CONTROL | COM/IND ACCESS | PKG. REST.

PAVEMENT DATA

CROSS FALLS CIR

CO 6973 0

CROSS FALLS WAY

92 X-over (20'/24' I)
J-C-C

GLEN FALLS PATH

CO 6975 0

CROSS FALLS WAY

87 CO 6974

0 83 PT

VICTORIA FALLS DR

CO 6976 0 81

110°

Meadow Run CT

CO 6978 0 61

FAR CORNERS LOOP

0 60 CO 6979

ENGLISH RUN CIR

0 55 CO 7135

0 53 PC

ENGLISH RUN CIR

0 49 CO 7135

RAINFLOWER PATH

CO 7471 0 45

WINDMILL CHASE

OP 6740 0

DOVE CREEK WAY

37 CO 7134

40' I
J-C-C
2 ML

SHA 51.3 - 8 Revised
4.83

MARYLAND STATE HIGHWAY ADMINISTRATION

ROAD INVENTORY SHEET

Party Chief JE
Recorder AL
Assistant
Map No./Dir. B-12 / E
State Coordinates 902-606

Road No. CO 6778
Road Name LOVETON FARMS RD
County BALTIMORE
Date 1- -86
Sheet No. 3 OF 3

TRAFFIC CODES
TRAFFIC CONTROLS: STOP SIGN-SS, TRAFFIC LIGHT=T.L., FLASHING RED BALI=F.R.

TRAFFIC CODES
PARKING RESTRICTIONS: A.M. PEAK, P.M. PEAK, A.M./P.M. PEAK, NO PARKING ANYTIME=N.P., COMM/IND. ACCESS=E

SYSTEM				TRAFFIC		LINE DIAGRAM	TRAFFIC			PAVEMENT DATA
FUNCT CLASS	HWY. SYS.	HPMS SAMPLE		PRKG. REST.	COM/IND ACCESS		CONTROL	COM/IND ACCESS	PRKG. REST.	
						CIR 6411				
						LOVETON CO				
						YORK RD				
						MD 0 98 45	TL			2-24' I
										J-C-C
										15' GR MED
						30° 0 95				X
										40' I
										J-C-C
										2 ML

COUNTY _____ ROAD NO. _____ PAGE ___ OF ___

SYSTEM				TRAFFIC		LINE DIAGRAM	TRAFFIC				PAVEMENT DATA
FUNCT. CLASS	HWY SYS	HPMS SAMPLE		PKG. REST.	COM/IND ACCESS		SCHOOL	COM/IND ACCESS	PKG. REST.		

99-6779 CO

SHA 51.3 - 8 Revised
4.83

MARYLAND STATE HIGHWAY ADMINISTRATION

ROAD INVENTORY SHEET ~~OP 6969~~

Party Chief CG
Recorder HD
Assistant
Map No./Dir. C-12A / S
State Coordinates 851 - 583

Road No. CO 6779
Road Name RED RUN BLVD
County BALTIMORE
Date 2/9/00
Sheet No. 1 OF 8

TRAFFIC CODES
TRAFFIC CONTROLS: STOP SIGN-SS, TRAFFIC LIGHT=T.L., FLASHING RED BALL=F.R.

TRAFFIC CODES
PARKING RESTRICTIONS: A.M. PEAK, P.M. PEAK, A.M./P.M. PEAK, NO PARKING ANYTIME=N.P., COMM/IND. ACCESS=E

SYSTEM				TRAFFIC		LINE DIAGRAM	TRAFFIC			PAVEMENT DATA
	FUNCT CLASS	HWY SYS	HPMS SAMPLE	PKG. REST.	COM/IND ACCESS		CONTROL	COM/IND ACCESS	PKG. REST.	
						DELIGHT MEADOW RD				
						0.28 CO 6139				
		URBAN MINOR ARTERIAL				WEST CHERRY HILL CT				
						CO 553 0.17				
						RUN				
						RED 0.14 PT				
						100°				
						0.02 PC				2-22' I
										10' I CLTL
										3 C-C ONT
										4 ML
						CHURCH RD				
						0.00 CO 543	TL			
						FRANKLIN BLVD 0.15				

COUNTY _____ ROAD NO. _____ PAGE ___ OF ___

SYSTEM				TRAFFIC		LINE DIAGRAM	TRAFFIC			PAVEMENT DATA
	FUNCT. CLASS	HWY SYS	HPMS SAMPLE	PRKG. REST.	COM/IND ACCESS		CONTROL	COM/IND ACCESS	PRKG. REST.	

SHA 51.3 - 8 Revised 4.83

Dm Ex #12 D

00-00048
SS/AD
12-20-00

MARYLAND STATE HIGHWAY ADMINISTRATION

ROAD INVENTORY SHEET ~~XR~~ ~~XR~~ ~~XR~~

Party Chief	GD	Road No.	Co 6779
Recorder	MP	Road Name	Red Run Blvd
Assistant	SR	County	Baltimore
Map No./Dir.	C-12A / S	Date	10/6/98
State Coordinates	851-583	Sheet No.	~~1~~ 2 OF ~~1~~ 8

98039

TRAFFIC CODES: TRAFFIC CONTROLS: STOP SIGN-SS, TRAFFIC LIGHT=T.L., FLASHING RED BALL=F.R.

TRAFFIC CODES: PARKING RESTRICTIONS: A.M. PEAK, P.M. PEAK, A.M./P.M. PEAK, NO PARKING ANYTIME=N.P., COMM/IND. ACCESS=E

SYSTEM: FUNCT CLASS, HWY. SYS., HPMS SAMPLE — TRAFFIC: PRKG. REST., COM/IND. ACCESS

Urban Minor Arterial

LINE DIAGRAM

Redland Ct

1 19 CO 8143 (00048)

~~X~~ ~~X~~ ~~X~~

1~~0~~ ~~57~~ 07 — E

~~X~~ ~~X~~

0 ~~36~~ 86 ~~X~~

0 ~~30~~ 80 — E

PT — 0 ~~10~~ 60 — 2-22'I 10'I CLTL Jc-c Out 4 ML

40°

Co 6779

Church Rd

PC ~~X0543~~ — 0 ~~00~~ 60

CO 8101 ~~(Red Run Blvd Ex)~~ ~~c1.27~~

~~Co 9017 prop. RTE~~

0 49

Church Rd — Co 543

COUNTY Baltimore ROAD NO. Co 6779 PAGE 3~~2~~ OF ~~7~~8

SYSTEM (FUNCT CLASS / HWY SYS / NPMS / SAMPLES)	TRAFFIC (PRKG. REST. / COM/INL ACCESS)	LINE DIAGRAM	TRAFFIC (CONTROL / COM/INL ACCESS / PRKG. REST.)	PAVEMENT DATA
Urban Minor Arterial		2+~~60~~10 PT		
		35°		
		2+~~51~~01 PC		
		PT 1 ~~33~~83		
		35°		
		PC 1 ~~24~~74		
		PT 1 ~~08~~58 ~~X~~		
		30°		
		PC 1 ~~03~~53 ~~X~~		
		Pleasant Hill Rd		
		Co 1 ~~094 44~~ 562 @.76		
		1 ~~0 86~~ 36 PT		2-22' I
				10' I CLTL
				J c-c Out
				4 ML
		35°		
		1 ~~0 78~~ 28 PC		

SHA 51.3 - 8 Revised
4.83

MARYLAND STATE HIGHWAY ADMINISTRATION

ROAD INVENTORY SHEET

Party Chief: GD
Recorder: MP
Assistant: SR
Map No./Dir.: C-12A / 9
State Coordinates:

Road No.: Co 6779
Road Name: Red Run Blvd
County: Baltimore
Date: 10/6/98
Sheet No.: ~~3~~ 4 OF ~~7~~ 8

TRAFFIC CODES
TRAFFIC CONTROLS: STOP SIGN-SS, TRAFFIC LIGHT=T.L., FLASHING RED BALL=F.R.

TRAFFIC CODES
PARKING RESTRICTIONS: A.M. PEAK, P.M. PEAK, A.M./P.M. PEAK, NO PARKING ANYTIME=N.P., COMM/IND. ACCESS=E

SYSTEM: FUNCT CLASS	SYSTEM: HWY. SYS.	SYSTEM: HPMS SAMPLE	TRAFFIC: PRKG. REST.	TRAFFIC: COM/IND. ACCESS	LINE DIAGRAM	TRAFFIC: CONTROL	TRAFFIC: COM/IND. ACCESS	TRAFFIC: PRKG. REST.	PAVEMENT DATA
Urban Minor Arterial					2 ~~45~~ 95			X	
					2 ~~32~~ 82 PC				
					PT 2 ~~15~~ 65				
					30°				
					2 ~~09~~ 59				
					Spur				
				E	PC SHA Shop 2 ~~07~~ 57				
					E. to				
					PT 2+ ~~84~~ 34				
					30°				2-22'I
									10'I CLTL
									Jc-c Out
					PC 2+ ~~78~~ 28				4 ML

COUNTY Baltimore ROAD NO. Co 6779 PAGE 54 OF 78

SYSTEM				TRAFFIC		LINE DIAGRAM	TRAFFIC			PAVEMENT DATA
	FUNCT. CLASS	HWY SYS	HPMS SAMPLE	PKG. REST.	COM/IND ACCESS		CONTROL	COM/IND ACCESS	PKG. REST.	
Urban Minor Arterial										
						12' I ACC				
						12' I RTL				
						32 58 08				
						32 57 07				
						2-10' I LTL's				
						32 55 05				
						2 49 99				2-22' I
										4' J Med
										Jc-c
										4 ML
						100°				

SHA 51.3 - 8 Revised
4.83

MARYLAND STATE HIGHWAY ADMINISTRATION

ROAD INVENTORY SHEET

FCR'95
94-17, CoEx #3
86-57
87-71, 94
90-10
94-16
99-030, 017, 031 CO
CG HD
2/9/00

Party Chief	Taylor	Road No.	Co 6779
Recorder	Balzanna	Road Name	RED RUN BLVD
Assistant		County	BALTIMORE
Map No./Dir.	C12A / ~~E~~S	Date	9-21-95
State Coordinates	858-574	Sheet No.	~~15~~ 6 OF ~~3~~ 7 8

TRAFFIC CODES
TRAFFIC CONTROLS: STOP SIGN=SS, TRAFFIC LIGHT=T.L., FLASHING RED BALL=F.R.

TRAFFIC CODES
PARKING RESTRICTIONS: A.M. PEAK, P.M. PEAK, A.M./P.M. PEAK, NO PARKING ANYTIME=N.P., COMM/IND. ACCESS=E

SYSTEM: FED. AID. | FUNCT CLASS. | HWY. SYS. | HPMS SAMPLE
TRAFFIC: PRKG. REST. | COM/IND. ACCESS

LINE DIAGRAM

Mill Run Cir.
3 ~~20~~ ~~25~~ ~~87~~ 37
Co 6896
0.02/14'I Jc-c
3 ~~20~~ ~~24~~ ~~85~~ 35
12'I LTL
3 ~~20~~ ~~18~~ ~~81~~ 31
3 ~~20~~ ~~17~~ ~~78~~ 28
Decel / Accel La
12'I LTL
Restaurant Park Dr (N)
Restaurant Park Dr (S)
11'I
Co 8103
3 ~~20~~ ~~12~~ ~~74~~ ~~75~~ 25
Co 8102
12'I LTL
3 ~~20~~ ~~00~~ ~~70~~ 20
3 ~~2~~ ~~67~~ 17
12'I Decel
12'I Decel
10'I LTL
0.03/16'I Jc-c
3 ~~20~~ ~~02~~ ~~64~~ 14
3 ~~2~~ ~~63~~ 13
Spur: 0.01/16'I Jc-c
Owings Mills BLVD
~~20~~ ~~006~~ ~~1~~ 3 11
7708
MD 940
Co
Spur: .03/16'I, Jc-c
3 ~~2~~ ~~59~~ 09
12'I AC Cir
Dolfield Rd
Co 7711
12'I RTL

N HS
URBAN MINOR ARTERIAL

TRAFFIC CONTROL	COM/IND. ACCESS	PRKG. REST.	PAVEMENT DATA
			2-24'I
			Jc-c IN/OUT
			19' Grass Med.
			4 ML
TL		X	
			24'I RT
			22'I LT
			Jc-c IN/OUT
			7' Grass Med
			4 ML
		X	
			24'I RT
		24	~~19~~ I LT
			Jc-c IN/OUT
			7' Grass
			Median
			4 ML
TL		X	
			2-22'I
			4'J Med
			Jc-c
			4 ML

SYSTEM: FED. AID.	SYSTEM: FUNCT. CLASS.	SYSTEM: HWY. SYS.	SYSTEM: HPMS SAMPLE	TRAFFIC: PRKG. REST.	TRAFFIC: COM/IND ACCESS	LINE DIAGRAM	TRAFFIC: CONTROL	TRAFFIC: COM/IND ACCESS	TRAFFIC: PRKG. REST.	PAVEMENT DATA
	U-LOCAL									2-24'I
						3 0 ~~19~~ ~~39~~ 89 PC				16' GRASS
										MEDIAN
										JC-C IN/OUT
	*					PAINTERS 12'I RT La. 12'I LT La. Mill Rd.				4ML
						3 0 ~~14~~ ~~35~~ 85	TL		*	
						Co 2251				36'I RT
										24'I LT
										3'J MEDIAN
										JC-C IN/OUT
						(MEADOW Rd)				5ML
						3 0 ~~71~~ ~~32~~ 82 Co 5933			*	
						PT 3 0 ~~47~~ ~~28~~ 78				2-24'I
										4' PAINTED
						RED 3 0 ~~65~~ ~~26~~ 76 RUN				MEDIAN
										JC-C OUT
						3 0 ~~63~~ ~~25~~ 75 #411 (SEE BR SH 1A)				4ML
NHS	URBAN MINOR ARTERIAL					60° 3 0 ~~61~~ ~~23~~ 73			*	
						PC 3 0 ~~50~~ ~~12~~ 62				
						To Owings Mills				
					E	3 0 ~~49~~ ~~11~~ 61				
						TOWN CENTER				
						12'I LTL				
						3 0 ~~44~~ ~~05~~ 55 40°				
						3 0 ~~42~~ ~~03~~ 53		E		
										2-24'I
										JC-C IN/OUT
						3 ~~2~~ 0 ~~36~~ ~~97~~ 47		E		19' GRASS
										MEDIAN
										4ML

SHA 51.3 - 8 Revised
4.83

MARYLAND STATE HIGHWAY ADMINISTRATION

ROAD INVENTORY SHEET

Party Chief	Taylor	Road No.	Co 6779
Recorder	Balzanna	Road Name	RED RUN BLVD
Assistant		County	Baltimore
Map No./Dir.	CIZA / ~~E~~S	Date	9-21-95
State Coordinates	858-574	Sheet No.	~~3~~ ~~7~~8 OF ~~3~~ ~~7~~8

TRAFFIC CODES
TRAFFIC CONTROLS: STOP SIGN=SS, TRAFFIC LIGHT=T.L., FLASHING RED BALL=F.R.

TRAFFIC CODES
PARKING RESTRICTIONS: A.M. PEAK, P.M. PEAK, A.M./P.M. PEAK, NO PARKING ANYTIME=N.P., COMM/IND. ACCESS=E

SYSTEM: FED. AID.	SYSTEM: FUNCT CLASS.	SYSTEM: HWY. SYS.	SYSTEM: HPMS SAMPLE	TRAFFIC: PRKG. REST.	TRAFFIC: COM/IND. ACCESS	LINE DIAGRAM	TRAFFIC: CONTROL	TRAFFIC: COM/IND. ACCESS	TRAFFIC: PRKG. REST.	PAVEMENT DATA
						Barricade				
						Road x x x x x x x End				
					E	4 ~~3~~ ~~1~~ ~~14~~ ~~76~~ 26				
						12'± LTL				
						4 ~~3~~ ~~1~~ ~~09~~ ~~70~~ 20				
					E	4 ~~3~~ ~~1~~ ~~08~~ ~~69~~ 19				
						4 ~~3~~ ~~1~~ ~~06~~ ~~67~~ 17		E		
						4 ~~3~~ ~~0~~ ~~99~~ ~~61~~ 11 PT				
						12'± LTL 4 ~~3~~ ~~0~~ ~~98~~ ~~59~~ 09		E		
	URBAN LOCAL				E	4 ~~3~~ ~~0~~ ~~95~~ ~~56~~ 06 40°		E		
						12'± LTL				
						4 ~~3~~ ~~0~~ ~~89~~ ~~50~~ 00				
						3 ~~0~~ ~~86~~ ~~47~~ 97		E		2-24'I
										16' GRASS
										MEDIAN
						12'± RTL 12'± LTL 3 ~~0~~ ~~82~~ ~~47~~ 92				JC-C IN/OUT
										4 mc

SYSTEM				TRAFFIC		LINE DIAGRAM	TRAFFIC			PAVEMENT DATA
FED. AID.	FUNCT. CLASS.	HWY. SYS.	HPMS SAMPLE	PRKG. REST.	COM/IND ACCESS		CONTROL	COM/IND ACCESS	PRKG. REST.	

Form HPS 5

STATE HIGHWAY ADMINISTRATION OF MARYLAND

C-12A

IN COOPERATION WITH
FEDERAL HIGHWAY ADMINISTRATION Co.

BRIDGE SHEET

ROAD NO. 6779

SHEET NO. 1 A

PARTY NO. DT & GD

DATE ~~12-1-87~~ 3-4-88

COUNTY Baltimore

RATED CAPACITY Designed for HS-20

FOR ALL STRUCTURES HAVING A TOTAL OPENING OF MORE THAN 20 FEET AS DEFINED IN NOTE 1.

ODOMETER READING 0.64 ~~Red Run Blvd.~~ NAME OF STREAM, RAILROAD OR HIGHWAY CROSSED Red Run

NUMBER OF RAILROAD TRACKS 0

KIND OF CROSSING (NOTE 2) Underpass - simple

UNDERPASS-SIMPLE UNDERPASS-COMBINED (NOTE 3) OVERPASS BRIDGE OVER SYSTEM

DESCRIPTION

NUMBER OF SPANS	LENGTH EACH SPAN (NOTE 4)	TYPE (NOTE 5)
1	55'	Steel beam
2 1	70'	Steel beam
3 1	55'	Steel beam

TOTAL LENGTH-ON LINE OF ROAD OVER-ALL (NOTE 6) 180'

MATERIAL

SUBSTRUCTURE Reinforced Concrete SUPERSTRUCTURE Steel beam / multi stringer with concrete deck

FLOOR Concrete

CLEARANCES

ROADWAY (NOTE 7) 48' SIDEWALK WIDTHS: RIGHT 5'1" LEFT 5'1"

SURFACE OF ROAD TO STREAM BED 14'8"+ FOR OVERPASSES, SHOW DISTANCES TO TOP OF RAIL OR SURFACE OF LOWER ROAD. (NOTE 8)

SURFACE OF ROAD TO BOTTOM PORTAL n/a (MINIMUM OVERHEAD CLEARANCE

CLEAR DISTANCE OF OPENING ABOVE STREAM BED 11'+ (WATERWAYS ONLY)

POSTED LOAD LIMITS N/A BRIDGE NO. 411 CONSTRUCTION DATE 8/9/86

GENERAL CONDITION OF BRIDGE: CHECK IF GOOD, FAIR, OR POOR, DESCRIBE DEFECTS IF SERIOUS.

	GOOD	FAIR	POOR
SUPERSTRUCTURE	X		
FLOOR	X		
SUBSTRUCTURE	X		
PAINT	X		

BADLY CORRODED OR RUSTED

TYPE OF PROTECTION FOR DRAWBRIDGES

SHA 51.3 - 22
10-1-73

(NOTES ON REVERSE SIDE)

Notes:

1. In agreement with Federal-aid standards, a bridge is defined as a structure including supports erected over a depression or an obstruction, as water, highway, or railway, and having a track or passageway for carrying traffic or other moving loads, and having a length measured along the center of roadway of more than 20 feet between undercoping of abutments or spring lines of arches, or extreme ends of openings for multiple boxes and pipes, where the clear distance between openings is less than half of the smaller contiguous opening.

2. Show kind of crossing by checking descriptive item applicable. For multiple-span bridges give complete information on each span including approach spans. Indicate on leg sheet the odometer reading, position, and angle of skew of structure with respect to center line of road and by arrow the direction of stream flow.

3. Give information on the span over the highway only.

4. For span length use center to center of bearings, otherwise the clear opening. Skew bridges will be measured along center line of road. (See note 1.)

5. Show general type such as: Trestle, Truss, Girder, I-Beam, Rigid Frame, Arch, Slab, Suspension, or Covered Bridge.

6. The length of a bridge structure is the over-all length measured along the line of survey stationing back to back of back-walls of abutments, if present, otherwise end to end of bridge floor, but in no case less than the total clear opening of the structure.

7. Give minimum lateral clearance. Where traffic lanes are separated by bridge members, show clearance width of each lane separately. Special conditions should be explained by notes.

8. In case of overhead bracing or arch construction, measurement shall be made to the lowest point above the road surface.

Remarks: _____

_____

SHA 51.3 - 8 Revised
4.83

MARYLAND STATE HIGHWAY ADMINISTRATION

ROAD INVENTORY SHEET

Party Chief JE
Recorder AL
Assistant CB
Map No./Dir. G12A / N
State Coordinates 862 - 576

Road No. CO 6780
Road Name DOLFIELD RD.
County BALTO.
Date 10 8-86
Sheet No. 1 OF 2

TRAFFIC CODES
TRAFFIC CONTROLS: STOP SIGN=SS, TRAFFIC LIGHT=T.L., FLASHING RED BALL=F.R.

TRAFFIC CODES
PARKING RESTRICTIONS: A.M. PEAK, P.M. PEAK, A.M./P.M. PEAK, NO PARKING ANYTIME=N.P., COMM/IND. ACCESS=E

SYSTEM				TRAFFIC		LINE DIAGRAM	TRAFFIC			PAVEMENT DATA
FED. AID.	FUNCT CLASS.	HWY. SYS.	HPMS SAMPLE	PRKG. REST.	COM/IND. ACCESS		CONTROL	COM/IND. ACCESS	PRKG. REST.	
						0 34				42' H
										"J" C-C
										2ML
						↑90° 0 28			X	
										36' H
										"J" C-C
						0 23			X	2ML
										24' H
										2ML
						0 20			X	
						South RITTERS LA.				
						0 14 CO. 566	SS.			26' H
										"J" CRB RT
						WYEGATE CT				2ML
						0 12			X	
						↑35° 0 09				
						0 06 PT				24' I
						90°				6' I SHD RT
						0 01 PC				5' I SHD LT
						OWINGS MILLS BLVD				2ML
V	V					MD 0 00 940	TL		V	
						S. DOLFIELD RD 225				
						0 18				

NON EA URBAN LOCAL

2 of 2

LINE DIAGRAM

SYSTEM				TRAFFIC		TRAFFIC			PAVEMENT DATA
FED. AID.	FUNCT. CLASS.	HWY. SYS.	HPMS SAMPLE	PRKG. REST.	COM/IND ACCESS	CONTROL	COM/IND ACCESS	PRKG. REST.	

X X X

ROAD 0 45 END

MILL PAINT LA.

0 41 ENT. TO APTS.

0 38

0 37

NON FA
URBAN LOCAL

N/P

N/P

34' H
"J" CRB RT
2ML

SAME

Dm Ex

SHA 51.3 - 8 Revised
4.83

MARYLAND STATE HIGHWAY ADMINISTRATION

ROAD INVENTORY SHEET

Party Chief	GD	Road No.	Co 6781
Recorder	MP	Road Name	Franklin Blvd
Assistant	SR	County	Baltimore
Map No./Dir.	C-12A/ N	Date	10/6/98
State Coordinates	850-583	Sheet No.	1 OF 5

TRAFFIC CODES
TRAFFIC CONTROLS: STOP SIGN-SS, TRAFFIC LIGHT=T.L., FLASHING RED BALI=F.R.

TRAFFIC CODES
PARKING RESTRICTIONS: A.M. PEAK, P.M. PEAK, A.M./P.M. PEAK, NO PARKING ANYTIME=N.P., COMM/IND. ACCESS=E

SYSTEM: FUNCT CLASS	SYSTEM: HWY. SYS.	SYSTEM: HPMS SAMPLE	TRAFFIC: PRKG. REST.	TRAFFIC: COM/IND. ACCESS	LINE DIAGRAM	TRAFFIC: CONTROL	TRAFFIC: COM/IND. ACCESS	TRAFFIC: PRKG. REST.	PAVEMENT DATA
Urban Minor Arterial									
									48' I
									Jc-c
									4 ML
					PT 0 07				X
					0 06				2-24' I
					40°				10' J Med
									Jc-c
					Spur: 0.05/20' I 0 03				4 ML
					Jc-c				
					Church Rd				
					PC Co 543 0 00	TL			
					@.77				
					RED RUN BLVD ~~Church Rd~~ 6779 CO 2-9-00 CG/HD Co ~~543~~ 6779				

COUNTY Baltimore ROAD NO. Co 6781 PAGE 2 OF ____

SYSTEM				TRAFFIC		LINE DIAGRAM	TRAFFIC			PAVEMENT DATA
	FUNCT. CLASS	HWY SYS	HPMS SAMPLE	PRKG. REST.	COM/IND ACCESS		CONTROL	COM/IND ACCESS	PRKG. REST.	

SHA 51.3 - 8 Revised
4.83

(Transfer Letter 7/9/87)

FCR'95
87-73

MARYLAND STATE HIGHWAY ADMINISTRATION

ROAD INVENTORY SHEET

DmEx 12A
GD
MP
SR
10/6/98

Party Chief	Taylor	Road No.	Co 6781
Recorder	Balzanna	Road Name	Franklin BLVD
Assistant		County	Baltimore
Map No./Dir.	C12A / ~~B~~	Date	9-15-95
State Coordinates	~~850-582~~	Sheet No.	~~1~~ 2 OF ~~4~~ 5

TRAFFIC CODES
TRAFFIC CONTROLS: STOP SIGN=S.S., TRAFFIC LIGHT=T.L., FLASHING RED BALL=F.R.

TRAFFIC CODES
PARKING RESTRICTIONS: A.M. PEAK, P.M. PEAK, A.M./P.M. PEAK, NO PARKING ANYTIME=N.P., COMM/IND. ACCESS=E

SYSTEM: FED. AID. | FUNCT. CLASS. | HWY. SYS. | HPMS SAMPLE
TRAFFIC: PRKG. REST. | COM/IND. ACCESS

URBAN MINOR ARTERIAL

LINE DIAGRAM

NICODEMUS Rd.
Co 6782

0 ~~43~~ 36 Ramp#9 — TL
10' I LTL
Ramp#6
0 ~~38~~ 32
0 ~~34~~ 26
16' I Decel La.
~~(Red Run Blvd Ext. Prop. Rte)~~
0 ~~28~~ 20 ~~Co 9017~~
0 ~~26~~
0 ~~22~~ ~~120" Multiplate Pipe~~
see new page 1
0 ~~98~~ ~~PT~~
~~359~~
~~Church Rd~~
~~Co 543~~
0 ~~00~~ ~~PC~~
~~Church Rd~~
~~Co 543~~

TRAFFIC: CONTROL | COM/IND. ACCESS | PRKG. REST.

PAVEMENT DATA

48'I
2-10'I SHDS
4ML
~~24'I ON~~
~~Taper to 48'I~~
~~2-10'I SHDS~~
~~2ML~~
48'I
Jc-c
4 ML
~~24'I~~
~~2-10'I SHDS~~
~~2ML~~

SYSTEM				TRAFFIC		TRAFFIC			PAVEMENT DATA
FED. AID.	FUNCT. CLASS.	HWY. SYS.	HPMS SAMPLE	PRK'G. REST.	COM/IND ACCESS	CONTROL	COM/IND ACCESS	PRK'G. REST.	
	URBAN MINOR ARTERIAL								2-25'I
									10'ISHDOUTLT. 20'ISHDOUTRT
									JC-CINS. JC-OUTRT.
									15'GR. Med
									4ML
									X
									26'ILT
									12'IRT
									JC-CRT
									11'ISHDOUTLT
									JC-INLT
									15'GR. Med.
									3ML
									X
									13'IRT
									40'ILT
									13'ISHDOUTLT
									15'GRASS
									MEDIAN
									JC-CIN/OUT
									4ML
									X
									26'IRT.
									40'ILT.
									15'GRASS MEDIAN
									JC-CIN/OUT
									5ML
									X
									2-26'I
									11'ISHDOUTLT
									15'GRASS Med.
									JC-CRT
									JC-INLT
									4ML

LINE DIAGRAM

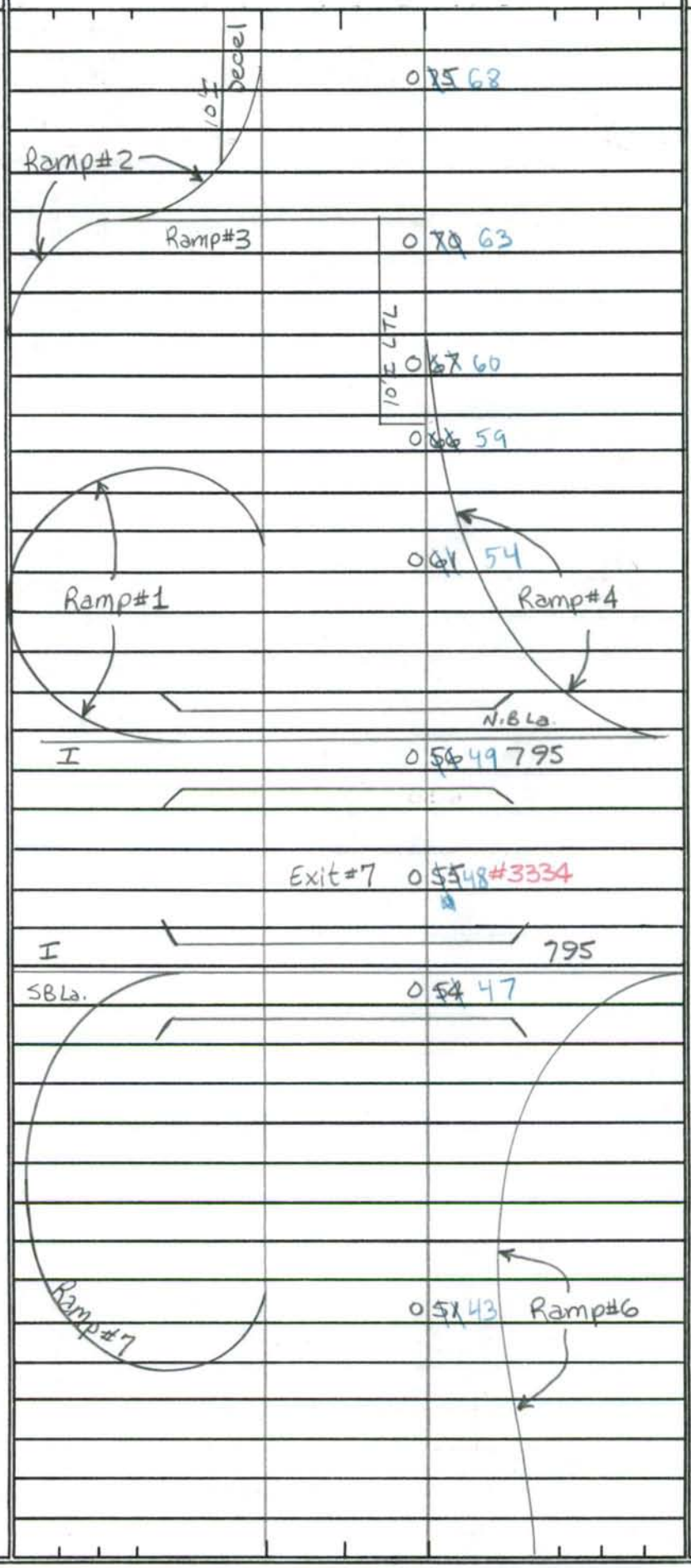

SHA 51.3 - 8 Revised
4.83

MARYLAND STATE HIGHWAY ADMINISTRATION

ROAD INVENTORY SHEET

Party Chief	Taylor	Road No.	Co 6781
Recorder	Balzanna	Road Name	FRANKLIN BLVD
Assistant		County	BALTIMORE
Map No./Dir.	C12A / E	Date	9-15-95
State Coordinates	850 - 582	Sheet No.	~~3~~ 4 OF ~~4~~ 5

TRAFFIC CODES
TRAFFIC CONTROLS: STOP SIGN=S.S., TRAFFIC LIGHT=T.L., FLASHING RED BALL=F.R.

TRAFFIC CODES
PARKING RESTRICTIONS: A.M. PEAK, P.M. PEAK, A.M./P.M. PEAK, NO PARKING ANYTIME=N.P., COMM/IND. ACCESS=E

SYSTEM: FED. AID. | FUNCT. CLASS. | HWY. SYS. | HPMS SAMPLE
TRAFFIC: PRKG. REST. | COM/IND. ACCESS

LINE DIAGRAM

URBAN MINOR ARTERIAL

3-84" Multi-plate Pipes
0 ~~93~~ 86
B299P
0 ~~91~~ 84
0 ~~89~~ 2 35°
0 ~~86~~ 79
10'I RTL
11'I LTLa
Tarragon Rd. Co 658
W Cherry Hill Rd
0 ~~83~~ 76 Co 6783
Accel
10'I LTL
12'I RTL
0 ~~80~~ 73
10'I Decel
RTL ON SHD
0 ~~77~~ 0

TRAFFIC: CONTROL | COM/IND. ACCESS | PRKG. REST.

TL

PAVEMENT DATA

2-22'I
12'I Painted
MEDIAN
Jc-c OUT
4ML

24'I RT
22'I LT
3'J MED.
Jc-c
4ML

2-25'I
10'I SHD OUT LT
4'J MEDIAN
Jc-c INS.
4ML

2-25'I
10'I SHD OUT LT
20'I SHD OUT RT
Jc-c INS.
Jc-OUT RT
15'GR. MED.
4ML

LINE DIAGRAM

SYSTEM				TRAFFIC		TRAFFIC			PAVEMENT DATA
FED. AID.	FUNCT. CLASS.	HWY. SYS.	HPMS SAMPLE	PRK'G. REST.	COM/IND ACCESS	CONTROL	COM/IND ACCESS	PRK'G. REST.	
	URBAN MINOR ARTERIAL								

E Cherry Hill Rd.
Co 627

REISTERSTOWN Rd.
MD 1 181 140 TL
33'I RT
24'I LT
3'J MED.
JCC IN/OUT
5ML

1 N 04 X

Owings Cr.
Co 6875 1 092

2-22'I
12'I Painted
MEDIAN
JC-COUT
4ML

Maren Ct.
0 X 0496 Co 7008

FCR '95

SHA 51.3 - 8 Revised 4.83

MARYLAND STATE HIGHWAY ADMINISTRATION

ROAD INVENTORY SHEET

Party Chief: BB
Recorder: AH
Assistant:
Map No./Dir.: C12A / NW
State Coordinates: 850-585

Road No.: Co6782
Road Name: NICODEMUS Rd.
County: BALTIMORE
Date: 8-11-95
Sheet No.: 1 OF 4

TRAFFIC CODES
TRAFFIC CONTROLS: STOP SIGN=SS, TRAFFIC LIGHT=T.L., FLASHING RED BALL=F.R.

TRAFFIC CODES
PARKING RESTRICTIONS: A.M. PEAK, P.M. PEAK, A.M./P.M. PEAK, NO PARKING ANYTIME=N.P., COMM/IND. ACCESS=E

SYSTEM FED. AID.	SYSTEM FUNCT. CLASS.	SYSTEM HWY. SYS.	SYSTEM HPMS SAMPLE	TRAFFIC PRKG. REST.	TRAFFIC COM/IND. ACCESS	LINE DIAGRAM	TRAFFIC CONTROL	TRAFFIC COM/IND. ACCESS	TRAFFIC PRKG. REST.	PAVEMENT DATA
						BEAU MONDES CT.				
						OP 6402 0 45				24'H
										2ML
						0 31 PT			X	
						0 26 * ABANDONED Sect. of NICODEMUS Rd 45°				
						0 17 PC I-795 Ramp #8 From				
	K	URBAN	MINOR	ARTERIAL	E	Gravel Pit 0 16				
						PT 0 08 35°				24'I
						PC 0 03				2-9'ISHDS
										2ML
						FRANKLIN BLVD				
						0 00	TL		V	
						Co 6781				
						Ramp #9 I-795 To				

LINE DIAGRAM

SYSTEM: FED. AID. | FUNCT. CLASS. | HWY. SYS. | HPMS SAMPLE
TRAFFIC: PRKG. REST. | COM/IND ACCESS
TRAFFIC: CONTROL | COM/IND ACCESS | PRKG. REST.
PAVEMENT DATA

URBAN MINOR ARTERIAL
* RURAL MAJOR Collector

SEILER CT.
1 | 89 Co 5949

CLARKS CO 513 LA.
1 | 70

(NORRIS RUN CT.)
1 | 61 Co 5952

ESTHER ANN Way
Co 7596 | 1 | 52

20'H
2ML
1 | 27 X

24'H
2ML
1 | 12 X

20'H
2ML
BERRYMAN'S Lane
Co | 0 | 87 | 503 SS X

24'H
2ML

SHA 51.3 - 8 Revised
4.83

MARYLAND STATE HIGHWAY ADMINISTRATION

ROAD INVENTORY SHEET

Party Chief: BB
Recorder: AH
Assistant:
Map No./Dir.: 1
State Coordinates:

Road No.: Co 6782
Road Name: NICODEMUS Rd.
County: BALTIMORE
Date: 8-11-95
Sheet No.: 3 OF 4

TRAFFIC CODES
TRAFFIC CONTROLS: STOP SIGN=SS, TRAFFIC LIGHT=T.L., FLASHING RED BALL=F.R.

TRAFFIC CODES
PARKING RESTRICTIONS: A.M. PEAK, P.M. PEAK, A.M./P.M. PEAK, NO PARKING ANYTIME=N.P., COMM/IND. ACCESS=E

SYSTEM				TRAFFIC		LINE DIAGRAM	TRAFFIC			PAVEMENT DATA
FED. AID.	FUNCT CLASS.	HWY. SYS.	HPMS SAMPLE	PRKG. REST.	COM/IND. ACCESS		CONTROL	COM/IND. ACCESS	PRKG. REST.	
	RURAL MAJOR Collector				E	PT 2 89 40° PC 2 81 Balto. Co Humane Soc. 2 56 2 41 PT Whispering Oaks Ct. 2 34 Co 7505 30° 2 23 PC Gores Mill Rd 2 01 Co 501 1 99				20'H 2ML

LINE DIAGRAM

SYSTEM: FED. AID. | FUNCT. CLASS. | HWY. SYS. | HPMS SAMPLE
TRAFFIC: PRKG. REST. | COM/IND ACCESS
TRAFFIC: CONTROL | COM/IND ACCESS | PRKG. REST.
PAVEMENT DATA

RURAL MAJOR Collector

Co BENSON Rd. 3293

Co 538

2.24

3 34

Carroll Co / LINE

Balto. 3 29 Co / LINE

NORTH BRANCH OF PATAPSCO RIVER (See Br. Sh. 1-A)

3 23

PT

3 10

30°

PC

3 02

IVY Mill Rd.

Co 2 92 482

SS

20'H

2ML

Form 5-HPS
(Revised 1961)

MARYLAND STATE ROADS COMMISSION
PLANNING AND PROGRAMMING DIVISION

S26130

IN COOPERATION WITH
U.S. BUREAU OF PUBLIC ROADS

6782
Co. 502

ROAD NO. NICODEMUS RD

BRIDGE SHEET

SHEET NO. 1-A

834-588

PARTY NO.

DATE 6-25-70

COUNTY BALT.

RATED CAPACITY

FOR ALL STRUCTURES HAVING A TOTAL OPENING OF MORE THAN 20 FEET AS DEFINED IN NOTE 1. 3.30

ODOMETER READING ~~4.20~~ NAME OF (STREAM,) RAILROAD OR HIGHWAY CROSSED NORTH BRANCH PATAPSCO RIVER

NUMBER OF RAILROAD TRACKS
KIND OF CROSSING (NOTE 2)

UNDERPASS-SIMPLE UNDERPASS-COMBINED (NOTE 3) OVERPASS BRIDGE OVER SYSTEM

DESCRIPTION

NUMBER OF SPANS	LENGTH EACH SPAN (NOTE 4)	TYPE (NOTE 5)
5	92'	CONC.
2	90'	

TOTAL LENGTH-ON LINE OF ROAD OVER-ALL (NOTE 6) 666'

MATERIAL
SUBSTRUCTURE I-BEAM SUPERSTRUCTURE CONC. & STEEL RAILS
FLOOR CONC.

CLEARANCES
ROADWAY (NOTE 7) 29'J C-C SIDEWALK WIDTHS: RIGHT 2'J LEFT 2'J
SURFACE OF ROAD TO STREAM BED 39' FOR OVERPASSES, SHOW DISTANCES TO TOP OF RAIL OR SURFACE OF LOWER ROAD. (NOTE 8)
SURFACE OF ROAD TO BOTTOM PORTAL — (MINIMUM OVERHEAD CLEARANCE
CLEAR DISTANCE OF OPENING ABOVE STREAM BED 34' (WATERWAYS ONLY)
POSTED LOAD LIMITS — BRIDGE NO. — CONSTRUCTION DATE —

GENERAL CONDITION OF BRIDGE: CHECK IF GOOD, FAIR, OR POOR, DESCRIBE DEFECTS IF SERIOUS.

	GOOD	FAIR	POOR
SUPERSTRUCTURE	✓		
FLOOR	✓		
SUBSTRUCTURE	✓		

PAINT BADLY CORRODED OR RUSTED
TYPE OF PROTECTION FOR DRAWBRIDGES (NOTE9)

(NOTES ON REVERSE SIDE)

S26130

Co 502

Notes:

1. In agreement with Federal-aid standards, a bridge is defined as a structure including supports erected over a depression or an obstruction, as water, highway, or railway, and having a track or passageway for carrying traffic or other moving loads, and having a length measured along the center of roadway of more than 20 feet between undercoping of abutments or spring lines of arches, or extreme ends of openings for multiple boxes and pipes, where the clear distance between openings is less than half of the smaller contiguous opening.

2. Show kind of crossing by checking descriptive item applicable. For multiple-span bridges give complete information on each span including approach spans. Indicate on leg sheet the odometer reading, position, and angle of skew of structure with respect to center line of road and by arrow the direction of stream flow.

3. Give information on the span over the highway only.

4. For span length use center to center of bearings, otherwise the clear opening. Skew bridges will be measured along center line of road. See Note 1.

5. Show general type such as: Trestle, Truss, Girder, I-Beam, Rigid Frame, Arch, Slab, Suspension, or Covered Bridge. See illustrations attached. Describe draw spans by classifications listed in Article X, Section 2 of Manual.

6. The length of a bridge structure is the over-all length measured along the line of survey stationing back to back of back-walls of abutments, if present, otherwise end to end of bridge floor, but in no case less than the total clear opening of the structure.

7. Give minimum lateral clearance. Where traffic lanes are separated by bridge numbers, show clearance width of each lane separately. Special conditions should be explained by notes.

8. In case of overhead bracing or arch construction, measurement shall be made to the lowest point above the road surface.

9. Use classification listed on RR crossing sheets. Form 4 HPS.

Remarks: _____

_____

A rearrangement of the form similar to that shown on the attachment may be used to provide space for coding.

SHA 51.3 - 8 Revised 4.83

(Was Part of Co 553)

FCR '95 87-777

MARYLAND STATE HIGHWAY ADMINISTRATION

ROAD INVENTORY SHEET

Party Chief: Taylor
Recorder: Balzanna
Assistant:
Map No./Dir.: C12A / SE
State Coordinates: 851-587

Road No.: Co 6783
Road Name: W CHERRY HILL Rd.
County: Baltimore
Date: 9-15-95
Sheet No.: 1 OF 1

TRAFFIC CODES
TRAFFIC CONTROLS: STOP SIGN=SS, TRAFFIC LIGHT=T.L., FLASHING RED BALL=F.R.

TRAFFIC CODES
PARKING RESTRICTIONS: A.M. PEAK, P.M. PEAK, A.M./P.M. PEAK, NO PARKING ANYTIME=N.P., COMM/IND. ACCESS=E

SYSTEM				TRAFFIC		LINE DIAGRAM	TRAFFIC			PAVEMENT DATA
FED. AID.	FUNCT CLASS.	HWY. SYS.	HPMS SAMPLE	PRKG. REST.	COM/IND. ACCESS		CONTROL	COM/IND. ACCESS	PRKG. REST.	
	*U-LOCAL					Road XX XXX END				
						0 27				19'H
										2UML
						Nicodemus Rd.				
						Co 502 0 24				
										19'H
										2ML
						0 09				
						Old Sect Cherry Hill Rd. Co 6876				
										20'I
										2ML
	K URBAN Collector					90° 90° 0 02				
										36'I
										Jc-c
										2ML
						Franklin BLVD				
						0 00	TL			
						Co 6781				
						Tarragon Rd. Co 6458				

SYSTEM				TRAFFIC		LINE DIAGRAM	TRAFFIC			PAVEMENT DATA
FED. AID.	FUNCT. CLASS.	HWY. SYS.	HPMS SAMPLE	PRK'G. REST.	COM/IND ACCESS		CONTROL	COM/IND ACCESS	PRK'G. REST.	

SHA 51.3 - 8 Revised
4.83

MARYLAND STATE HIGHWAY ADMINISTRATION

ROAD INVENTORY SHEET

Party Chief: CB
Recorder: AL
Assistant: JE
Map No./Dir.: C12A / SW
State Coordinates: 853-586

Road No.: Co. 6784
Road Name: ~~(W. CHERRY HILL RD)~~ OWINGS CT
County: BALTO
Date: 10-9-86
Sheet No.: 1 OF 1

89-120
88-254

TRAFFIC CODES
TRAFFIC CONTROLS: STOP SIGN=S.S., TRAFFIC LIGHT=T.L., FLASHING RED BALL=F.R.

TRAFFIC CODES
PARKING RESTRICTIONS: A.M. PEAK, P.M. PEAK, A.M./P.M. PEAK, NO PARKING ANYTIME=N.P., COMM/IND. ACCESS=E

SYSTEM: FED. AID.	SYSTEM: FUNCT. CLASS.	SYSTEM: HWY. SYS.	SYSTEM: HPMS SAMPLE	TRAFFIC: PRKG. REST.	TRAFFIC: COM/IND. ACCESS	LINE DIAGRAM	TRAFFIC: CONTROL	TRAFFIC: COM/IND. ACCESS	TRAFFIC: PRKG. REST.	PAVEMENT DATA
						x x x				
NON FA	U LOCAL					DEAD 0.13 END — PARKING				
						FRANKLIN BLVD 6751				23' I
						~~OWINGS CT~~ ~~OP 6438~~ Co 6875 — 0.05 ENT. FRANKLIN S.H.S.		E		
						0.03 ENT. FRANKLIN S.H.S.		E		23' H 2ML
						ROAD 0.00 END				
						x x x				

SYSTEM				TRAFFIC		LINE DIAGRAM	TRAFFIC				PAVEMENT DATA
FED. AID.	FUNCT. CLASS.	HWY. SYS.	HPMS SAMPLE	PRKG. REST.	COM/IND ACCESS		CONTROL	COM/IND ACCESS	PRKG. REST.		

URBAN

SHA 51.3 - 8 Revised
4.83

MARYLAND STATE HIGHWAY ADMINISTRATION

ROAD INVENTORY SHEET CO6785

86-76

Party Chief JI
Recorder AL
Assistant
Map No./Dir. C12-B / W
State Coordinates 895-580

Road No. ~~OP 6406~~
Road Name YEARLING WAY (85-41 XTRA)
County BALTO.
Date 1-6-86
Sheet No. 1 OF 1

TRAFFIC CODES

TRAFFIC CONTROLS: STOP SIGN=S.S., TRAFFIC LIGHT=T.L., FLASHING RED BALL=F.R.

TRAFFIC CODES

PARKING RESTRICTIONS: A.M. PEAK, P.M. PEAK, A.M./P.M. PEAK, NO PARKING ANYTIME=N.P., COMM/IND. ACCESS=E

SYSTEM: FED. AID.	FUNCT CLASS.	HWY. SYS.	HPMS SAMPLE	TRAFFIC: PRKG. REST.	COM/IND. ACCESS	LINE DIAGRAM	TRAFFIC: CONTROL	COM/IND. ACCESS	PRKG. REST.	PAVEMENT DATA
						× ROAD × 0 03 × END ×				
										24'
										J-CC
						(SEMINARY FARM RD) (MP 0.32)				
						~~CECD OP 0 00 6403~~ 6725				

SYSTEM				TRAFFIC		LINE DIAGRAM	TRAFFIC			PAVEMENT DATA
FED. AID.	FUNCT. CLASS.	HWY. SYS.	HPMS SAMPLE	PRKG. REST.	COM/IND ACCESS		CONTROL	COM/IND ACCESS	PRKG. REST.	

SHA 51.3 - 8 Revised
4.83

URBAN

MARYLAND STATE HIGHWAY ADMINISTRATION

ROAD INVENTORY SHEET CO 6786 86-77

Party Chief JE
Recorder AL
Assistant
Map No./Dir. C12-B / SE
State Coordinates 895-580

Road No. ~~BP~~ 6409
Road Name QUAIL HOLLOW RD (85-10 x TPA)
County BALTO
Date 1-6-86
Sheet No. 1 OF 1

TRAFFIC CODES
TRAFFIC CONTROLS: STOP SIGN=S.S., TRAFFIC LIGHT=T.L., FLASHING RED BALL=F.R.

TRAFFIC CODES
PARKING RESTRICTIONS: A.M. PEAK, P.M. PEAK, A.M./P.M. PEAK, NO PARKING ANYTIME=N.P., COMM/IND. ACCESS=E

SYSTEM				TRAFFIC		LINE DIAGRAM	TRAFFIC			PAVEMENT DATA
FED. AID.	FUNCT CLASS.	HWY. SYS.	HPMS SAMPLE	PRKG. REST.	COM/IND. ACCESS		CONTROL	COM/IND. ACCESS	PRKG. REST.	

SYSTEM				TRAFFIC		LINE DIAGRAM	TRAFFIC				PAVEMENT DATA
FED. AID.	FUNCT. CLASS.	HWY. SYS.	HPMS SAMPLE	PRKG. REST.	COM/IND ACCESS		CONTROL	COM/IND ACCESS	PRKG. REST.		

SHA 51.3 - 8 Revised
4.83

URSAW

MARYLAND STATE HIGHWAY ADMINISTRATION

ROAD INVENTORY SHEET CO 6787 86-167

Party Chief JE
Recorder AL
Assistant
Map No./Dir. C13D / SW
State Coordinates 980-558

Road No. ~~OP 6430~~
Road Name LATIN CT. (85-108 EXTRA)
County BALTO
Date 1-10-86
Sheet No. 1 OF 1

TRAFFIC CODES
TRAFFIC CONTROLS: STOP SIGN=SS, TRAFFIC LIGHT=T.L., FLASHING RED BALL=F.R.

TRAFFIC CODES
PARKING RESTRICTIONS: A.M. PEAK, P.M. PEAK, A.M./P.M. PEAK, NO PARKING ANYTIME=N.P., COMM/IND. ACCESS=E

SYSTEM				TRAFFIC		LINE DIAGRAM	TRAFFIC			PAVEMENT DATA
FED. AID.	FUNCT CLASS.	HWY. SYS.	HPMS SAMPLE	PRKG. REST.	COM/IND. ACCESS		CONTROL	COM/IND. ACCESS	PRKG. REST.	
						D E				
						CUL O 09 SAC				
										30'I
						15° O 04				J-CC
						CUNNING CIR. ~~OP~~ 6789 CO O 00 6571				

SYSTEM				TRAFFIC		LINE DIAGRAM	TRAFFIC			PAVEMENT DATA
FED. AID.	FUNCT. CLASS.	HWY. SYS.	HPMS SAMPLE	PRK.G. REST.	COM/IND ACCESS		CONTROL	COM/IND ACCESS	PRK.G. REST.	

SHA 51.3 - 8 Revised
4.83

86-168 URDAW

MARYLAND STATE HIGHWAY ADMINISTRATION

ROAD INVENTORY SHEET

CO 6788

Party Chief JE
Recorder AL
Assistant
Map No./Dir. C13D / SW
State Coordinates 980-558

Road No. ~~OP 6431~~
Road Name CUNNING CT (85-108 XTRA)
County BALTO.
Date 1-10-86
Sheet No. 1 OF 1

SYSTEM				TRAFFIC		LINE DIAGRAM	TRAFFIC			PAVEMENT DATA
FED. AID.	FUNCT CLASS.	HWY. SYS.	HPMS SAMPLE	PRKG. REST.	COM/IND. ACCESS		CONTROL	COM/IND. ACCESS	PRKG. REST.	
						DE				
						CUL 0 12 SAC				
						15° 0 04				30' I
										J - CC
						CUNNING CIR. ~~CT~~ 0 00 ~~6724~~				
						CO 6571				

TRAFFIC CODES

TRAFFIC CONTROLS: STOP SIGN=S.S., TRAFFIC LIGHT=T.L., FLASHING RED BALL=F.R.

TRAFFIC CODES

PARKING RESTRICTIONS: A.M. PEAK, P.M. PEAK, A.M./P.M. PEAK, NO PARKING ANYTIME=N.P., COMM/IND. ACCESS=E

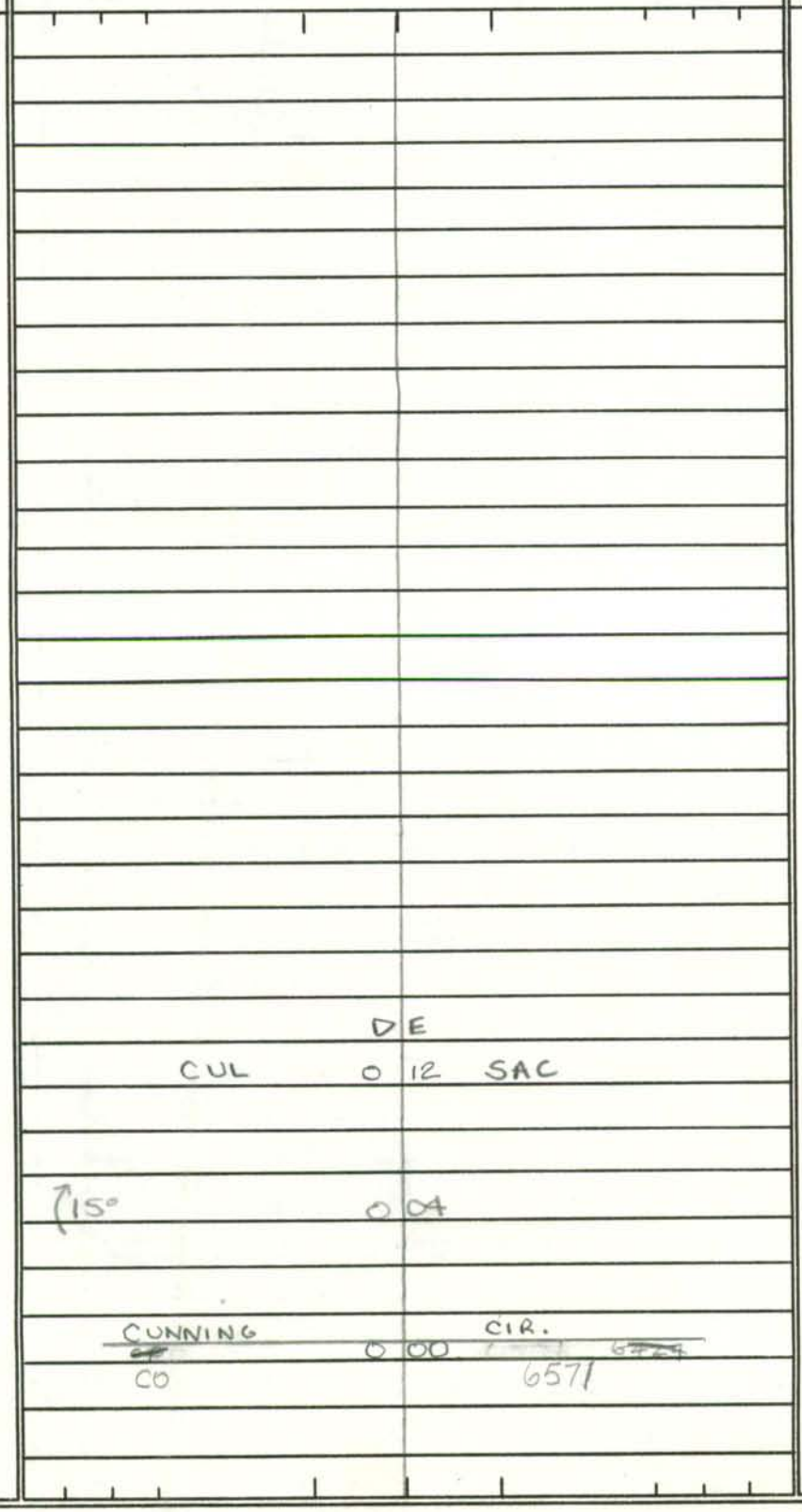

SYSTEM				TRAFFIC		LINE DIAGRAM	TRAFFIC				PAVEMENT DATA
FED. AID.	FUNCT. CLASS.	HWY. SYS.	HPMS SAMPLE	PRK.G. REST.	COM/IND ACCESS		CONTROL	COM/IND ACCESS	PRK.G. REST.		

SHA 51.3 - 8 Revised
4.83

WAS OP 6434

URBAN
85-110
86-164
RD NAME 2000
00 EX 82
10/20/00 S

MARYLAND STATE HIGHWAY ADMINISTRATION

ROAD INVENTORY SHEET

Party Chief JE
Recorder AL
Assistant REWRITTEN 1-15-87
Map No./Dir. C-13D / NE
State Coordinates 953-547 (1465-609)

Road No. CO 6789
Road Name BOX CIRCLE
County BALTO
Date 1-15-86
Sheet No. 1 OF 1

TRAFFIC CODES
TRAFFIC CONTROLS: STOP SIGN=SS, TRAFFIC LIGHT=T.L., FLASHING RED BALL=F.R.

TRAFFIC CODES
PARKING RESTRICTIONS: A.M. PEAK, P.M. PEAK, A.M./P.M. PEAK, NO PARKING ANYTIME=N.P., COMM/IND. ACCESS=E

SYSTEM				TRAFFIC		LINE DIAGRAM	TRAFFIC			PAVEMENT DATA
FED. AID.	FUNCT CLASS.	HWY. SYS.	HPMS SAMPLE	PRKG. REST.	COM/IND. ACCESS		CONTROL	COM/IND. ACCESS	PRKG. REST.	
						AVE DR				
						YANMETER CO 4573 @ 0.00				
						FUSELAGE CO 021 AVE 4563 @ 0.87				
						90° 018				
						PT 90° PC 007 003				
										30'I Jc-c
						FUSELAGE CO 000 AVE 4563 @ 0.97				
						SANDHILL RD CO 6443 @ 0.15				

SYSTEM				TRAFFIC		LINE DIAGRAM	TRAFFIC				PAVEMENT DATA
FED. AID.	FUNCT. CLASS.	HWY. SYS.	HPMS SAMPLE	PRK.G. REST.	COM/IND ACCESS		CONTROL	COM/IND ACCESS	PRK.G. REST.		

SHA 51.3-8
11-15-72

STATE HIGHWAY ADMINISTRATION OF MARYLAND

RD NAME 2000
CO EX 112
10/13/00 SS

ROAD INVENTORY SHEET CO 6790 86-9

Party Chief JE
Recorder BM
Helper

Map No. D-12-B

Road No. ~~OP 6393~~
Road Name GRAND BEND DR
Sheet No. 1 OF 1
Date 15 FEB 1985
County BALTIMORE
State Coordinates 886-521

84-6 EX

NE

GROUSE CT
CO 6636

MAIDEN CHOICE LA
CO 0 13 2976

~~PROPOSED~~ (Holland Hill CT)
0 09 CO. 6856 (86-10)

TWILLING GATE CT
0 04 CO ~~OP 6394~~ 6791

86-9
26' EI
J C-C

WILTON FARM DR
CO 0 00 6671

SHA 51.3-8
11-15-72

ROAD INVENTORY SHEET

Road No. _____
Road Name _____
Sheet No. _____
Date _____
County _____
State Coordinates _____

SHA 51.3-8
11-15-72

STATE HIGHWAY ADMINISTRATION OF MARYLAND

ROAD INVENTORY SHEET CO 6791

Party Chief JE
Recorder BM
Helper

Map No. D-12-B 84 EXTRA

Road No. ~~OP 6394~~ 86-11
Road Name TWILLING GATE CT
Sheet No. 1 OF 1
Date 15 FEB 1985
County BALTIMORE
State Coordinates 886-521

SE

ROAD	END	
0	02	86-11
		24' EI
GRAND	BEND DR	JC-C
~~OR~~ CO	000 6393 6790	

SHA 51.3-8
11-15-72

ROAD INVENTORY SHEET

Road No. _____
Road Name _____
Sheet No. _____
Date _____
County _____
State Coordinates _____

SHA 51.3-8
11-15-72

STATE HIGHWAY ADMINISTRATION OF MARYLAND

URBAN

ROAD INVENTORY SHEET

CO 6792

86-2
3-13-87
DT, EM

Party Chief JE
Recorder BM
Helper

Map No. D-12-A

84-3EX

Road No. ~~OP 6389~~ 86-2
Road Name MARSHS VICTORY CT
Sheet No. 1 OF 1
Date 15 FEB 1985
County BALTIMORE
State Coordinates 865-534

S

UPPER		MILLS CIR. @ .83	
CO ~~OP~~	0 08	~~6388~~ 6378	
	0 07		
90°	0 06		
90°	0 02		24' I
	0 01		J C-C
UPPER		MILLS CIR @ .5	
CO ~~OP~~	0 00	~~6388~~ 6378	

PARKING

SHA 51.3-8
11-15-72

ROAD INVENTORY SHEET

Road No. _____
Road Name _____
Sheet No. _____
Date _____
County _____
State Coordinates _____

SHA 51.3-8
11-15-72

STATE HIGHWAY ADMINISTRATION OF MARYLAND

URBAN
86-3
3-13-87
DT, EM

ROAD INVENTORY SHEET CO 6793 86-3

Party Chief JE
Recorder BM
Helper

Map No. D-12-A

84-3 EX

Road No. ~~OP 6390~~
Road Name ISLAND RUN CT
Sheet No. 1 OF 1
Date 15 FEB 1985
County BALTIMORE
State Coordinates 865-534

N

UPPER MILLS CIR. 0.90
CO ~~OP~~ 0 10 ~~6388~~ 6378
0 09
0 07 900
0 04 900
0 02
UPPER MILLS CIR 0.92
CO ~~OP~~ 0 00 ~~6388~~ 6378

PARKING

24' I
JC-C

SHA 51.3-8
11-15-72

ROAD INVENTORY SHEET

Road No. _____
Road Name _____
Sheet No. _____
Date _____
County _____
State Coordinates _____

Form 6 HPS (Rev. 1961)

BMATS

FAR

CO 6794 86-44

Rural

ROAD INVENTORY SHEET

MAP C12A

REV 3/3/88
DT/GD
(87-90)

Party Chief T. LANDON
Recorder W. WARFIELD
Helper J. JESSEN

Road No. ~~OP 119~~
Road Name Hunting Tweed Dr.
Sheet No. 1 of 1
Date 11-13-70
County BALTIMORE DIST. 8

M/P 6.15

JE 85-4 Extra
RM 1-13-85

871-588

DT/SN 3/9/94

ROAD	END		
	0 54		
PT Huntsworth La.	0 52		
Co 7600	0 48		
	0 42	36" CMP	
~~ROAD~~	~~0 51~~	~~END~~	
60°			
	~~0 46~~	~~DR.~~	
	~~42~~		
~~20°~~	~~0 43~~		
PC	0 38		
	~~0 38~~	~~PT~~	
~~Road~~	~~0 30~~	~~End~~	~~80°~~
	~~0 32~~	~~PC~~	
	~~0 29~~		
	0 24	20°	
~~20°~~	~~0 19~~ Minor Jones Dr		
	0 21 Co 7597		
	0 13	10°	
~~20°~~ PT	0 08		
20°			24' I
	0 04	~~CBC L-18'xW-10'xD-3'~~	I-CC
PC	0 03	2-72" CP	~~20°~~ ~~10' G~~
PARK	HEIGHTS AVE		~~14' cw~~
MD	0 00	129	

W

Form 6 HPS (Rev. 1961)

ROAD INVENTORY SHEET

Road No. ______________________

Road Name ______________________

Sheet No. ______________________

Date ______________________

County ______________________

SHA 51.3 - 8 Revised
4.83

WAS PART MD 587
TRANSFER LETTER 6/12/86

MARYLAND STATE HIGHWAY ADMINISTRATION

ROAD INVENTORY SHEET

FCR 95
10-25-95
DT/TM
87-169

Party Chief: BB
Recorder: FR
Assistant: REWRITTEN 1-21-87 JE
Map No./Dir.: D-13 B/ NW
State Coordinates: 966 538

Road No.: CO 6795
Road Name: WILSON PT. RD
County: BALTIMORE
Date: 11-15-83
Sheet No.: 1 OF 3

TRAFFIC CODES
TRAFFIC CONTROLS: STOP SIGN=SS, TRAFFIC LIGHT=T.L., FLASHING RED BALL=F.R.

TRAFFIC CODES
PARKING RESTRICTIONS: A.M. PEAK, P.M. PEAK, A.M./P.M. PEAK, NO PARKING ANYTIME=N.P., COMM/IND. ACCESS=E

SYSTEM				TRAFFIC		LINE DIAGRAM	TRAFFIC			PAVEMENT DATA
FED. AID.	FUNCT CLASS.	HWY. SYS.	HPMS SAMPLE	PRK'G. REST.	COM/IND. ACCESS		CONTROL	COM/IND. ACCESS	PRK'G. REST.	
FAU 3227	URBAN COLLECTOR					SHORE CO 4702 RD				
						0 48 PT				
						30°				
						0 44				
						0 41 PC				
NON FA										
	URBAN - LOCAL									
						PT				
						0 32				
						30°				
						PC				
						0 27				
										19'I
										~~25'6W~~
										2ML
						OP 0 00 436				
						MIDDLE RIVER				

SYSTEM: FED. AID.	FUNCT. CLASS.	HWY. SYS.	HPMS SAMPLE	TRAFFIC: PRKG. REST.	COM/IND ACCESS	LINE DIAGRAM		TRAFFIC: CONTROL	COM/IND ACCESS	PRKG. REST.	PAVEMENT DATA
FAU 3227	URBAN COLLECTOR		36795000064	1987		ELM DR					
						CO 4694	0 89		E		36'I
											J-c Lt
											8'G Shd RT
											2 ML
							0 79 Church			X	
						FIR DR					
						PT CO 4693	0 75				
						FERN PL					
						CO 4692	0 73				
						30°					
						FLORAL PL					
						CO 4691	0 69				
											36'I
						PC	0 66				J cb LT
											8'F shd RT
						GUMWOOD DR					50'c-W
			X			CO 4690	0 64			X	2 ML
						GERANIUM PL					
						CO 4689	0 60				
											36'I
						GLADIOULUS PL					J cb LT
						CO 4688	0 55				4'F shd RT
											~~44'c-W~~
											2 ML
						HAZEL DR					
			36795000051	1987		CO 4687	0 51			X	
											SAME

SHA 51.3 - 8 Revised
4.83

MARYLAND STATE HIGHWAY ADMINISTRATION

ROAD INVENTORY SHEET

Party Chief	BB	Road No.	CO 6795
Recorder	FR	Road Name	WILSON PT RD
Assistant	REWRITTEN 1-21-87 JE	County	BALTO
Map No./Dir.	D 13B / NW	Date	11-15-83
State Coordinates	966-538	Sheet No.	3 OF 3

TRAFFIC CODES
TRAFFIC CONTROLS: STOP SIGN=S.S., TRAFFIC LIGHT=T.L., FLASHING RED BALL=F.R.

TRAFFIC CODES
PARKING RESTRICTIONS: A.M. PEAK, P.M. PEAK, A.M./P.M. PEAK, NO PARKING ANYTIME=N.P., COMM/IND. ACCESS=E

SYSTEM: FED. AID.	SYSTEM: FUNCT. CLASS.	SYSTEM: HWY. SYS.	SYSTEM: HPMS SAMPLE	TRAFFIC: PRKG. REST.	TRAFFIC: COM/IND. ACCESS	LINE DIAGRAM	TRAFFIC: CONTROL	TRAFFIC: COM/IND. ACCESS	TRAFFIC: PRKG. REST.	PAVEMENT DATA
FAU 3227	URBAN COLLECTOR		36795000095 1987							
			36795000064 1987							

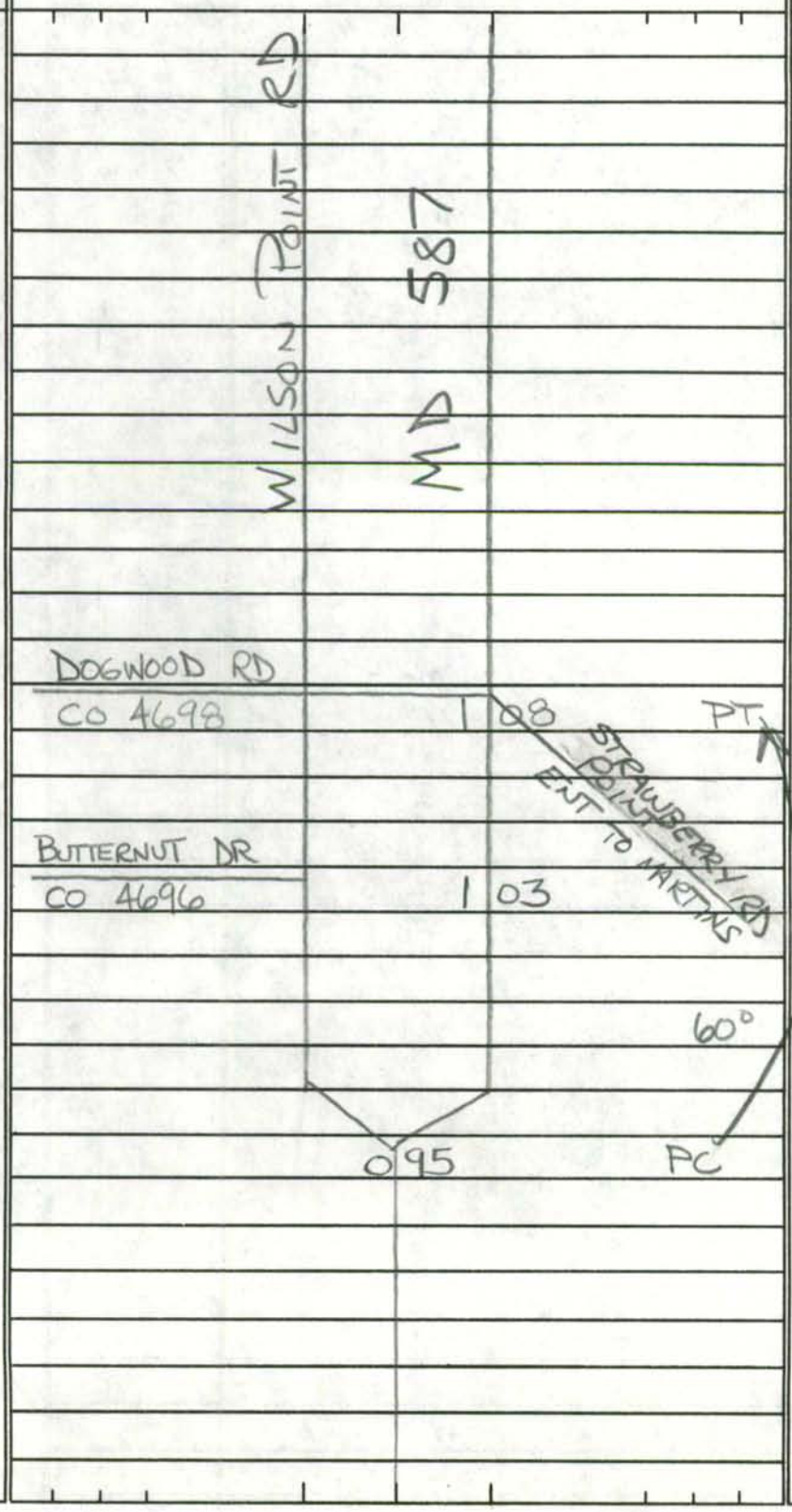

PAVEMENT DATA:
2-24'I
8'G shd out RT
Jcb ins RT
Jcc LT
4'J MED
4ML

SYSTEM				TRAFFIC		LINE DIAGRAM	TRAFFIC				PAVEMENT DATA
FED. AID.	FUNCT. CLASS.	HWY. SYS.	HPMS SAMPLE	PRKG. REST.	COM/IND ACCESS		CONTROL	COM/IND ACCESS	PRKG. REST.		

SHA 51.3 - 8 Revised
4.83

Rural

86-79

MARYLAND STATE HIGHWAY ADMINISTRATION

ROAD INVENTORY SHEET

Party Chief: DT
Recorder: Em
Assistant:
Map No./Dir.: B12 / N
State Coordinates: 904-613

Road No.: CO. 6796
Road Name: LOVETON FARMS CT
County: Baltimore
Date: 3-11-87
Sheet No.: 1 OF 1

SYSTEM				TRAFFIC		LINE DIAGRAM	TRAFFIC			PAVEMENT DATA
FED. AID.	FUNCT. CLASS.	HWY. SYS.	HPMS SAMPLE	PRKG. REST.	COM/IND. ACCESS		CONTROL	COM/IND. ACCESS	PRKG. REST.	
						ROAD END				
						0 16				
						90° 0 14				
						PT 0 10				
						115° PC 0 03				
										24'I
						0 01 ENT TO APTS. 90°				J'C.C.
						LOVETON FARMS Rd.				
						CO. 0 00 6778				
						Jonathan's Path ENT. TO T.H. OP 6737				

TRAFFIC CODES

TRAFFIC CONTROLS: STOP SIGN=S.S., TRAFFIC LIGHT=T.L., FLASHING RED BALL=F.R.

TRAFFIC CODES

PARKING RESTRICTIONS: A.M. PEAK, P.M. PEAK, A.M./P.M. PEAK, NO PARKING ANYTIME=N.P., COMM/IND. ACCESS=E

SYSTEM				TRAFFIC		LINE DIAGRAM	TRAFFIC				PAVEMENT DATA
FED. AID.	FUNCT. CLASS.	HWY. SYS.	HPMS SAMPLE	PRKG. REST.	COM/IND ACCESS		CONTROL	COM/IND ACCESS	PRKG. REST.		

SHA 51.3 - 8 Revised 4.83

MARYLAND STATE HIGHWAY ADMINISTRATION

ROAD INVENTORY SHEET

Rural

86-108

99040COX#1
CG/HD
1-21-00

Party Chief: DT
Recorder: EM
Assistant:
Map No./Dir.: B12 / W
State Coordinates: 907-618

Road No.: Co. 6797
Road Name: ~~Cross Creek CT.~~
County: Baltimore
Date: 3-11-87
Sheet No.: 1 OF 1

SYSTEM: FED. AID.	SYSTEM: FUNCT. CLASS.	SYSTEM: HWY. SYS.	SYSTEM: HPMS SAMPLE	TRAFFIC: PRKG. REST.	TRAFFIC: COM/IND. ACCESS	LINE DIAGRAM	TRAFFIC: CONTROL	TRAFFIC: COM/IND. ACCESS	TRAFFIC: PRKG. REST.	PAVEMENT DATA
						H				
						D E				
						CUL 0 20 SAC				
						0 18 PT				
						35°				
						0 13 PC				
						0 12 H				
						H 0 07				
										18'I
						(Philpot Rd.)				I'c-C
						Co. 0 00 240				

TRAFFIC CODES

TRAFFIC CONTROLS: STOP SIGN=S.S., TRAFFIC LIGHT=T.L., FLASHING RED BALL=F.R.

TRAFFIC CODES

PARKING RESTRICTIONS: A.M. PEAK, P.M. PEAK, A.M./P.M. PEAK, NO PARKING ANYTIME=N.P., COMM/IND. ACCESS=E

SYSTEM				TRAFFIC		LINE DIAGRAM	TRAFFIC				PAVEMENT DATA
FED. AID.	FUNCT. CLASS.	HWY. SYS.	HPMS SAMPLE	PRKG. REST.	COM/IND ACCESS		CONTROL	COM/IND ACCESS	PRKG. REST.		

SHA 51.3 - 8 Revised
4.83

MARYLAND STATE HIGHWAY ADMINISTRATION

Rural

86-59

ROAD INVENTORY SHEET OP 6441

Party Chief DT
Recorder Em
Assistant
Map No./Dir. B12 / W
State Coordinates 889-640

Road No. Co. 6798
Road Name BRANDY SPRINGS Rd
County BALTIMORE
Date 3-11-87
Sheet No. 1 OF 1

TRAFFIC CODES

TRAFFIC CONTROLS: STOP SIGN=SS, TRAFFIC LIGHT=T.L., FLASHING RED BALL=F.R.

TRAFFIC CODES

PARKING RESTRICTIONS: A.M. PEAK, P.M. PEAK, A.M./P.M. PEAK, NO PARKING ANYTIME=N.P., COMM/IND. ACCESS=E

SYSTEM				TRAFFIC		LINE DIAGRAM			TRAFFIC			PAVEMENT DATA
FED. AID.	FUNCT CLASS.	HWY. SYS.	HPMS SAMPLE	PRKG. REST.	COM/IND. ACCESS				CONTROL	COM/IND. ACCESS	PRKG. REST.	
						ROAD		END				
						H	0	16				
						PT	0	13				16'E 26'CW
							0	11				
						40°						
						PC	0	08	H			
						H	0	07				
							0	06	H			
						ENT. HEREFORD C.C FOR PETS	0	01				21'G 26'CW
						MASEMORE		Rd				
						CD.	0	00				
								129				

SYSTEM				TRAFFIC		LINE DIAGRAM	TRAFFIC				PAVEMENT DATA
FED. AID.	FUNCT. CLASS.	HWY. SYS.	HPMS SAMPLE	PRKG. REST.	COM/IND ACCESS		CONTROL	COM/IND ACCESS	PRKG. REST.		

SHA 51.3 - 8 Revised
4.83

MARYLAND STATE HIGHWAY ADMINISTRATION

ROAD INVENTORY SHEET

86-49
87-66

Party Chief DT
Recorder EM
Assistant
Map No./Dir. B 12 / W
State Coordinates 859-598

Road No. CO 6799
Road Name Log TRAIL WAY
County BALTIMORE
Date 3-16-87
Sheet No. 1 OF 1

TRAFFIC CODES
TRAFFIC CONTROLS: STOP SIGN=S.S., TRAFFIC LIGHT=T.L., FLASHING RED BALL=F.R.

TRAFFIC CODES
PARKING RESTRICTIONS: A.M. PEAK, P.M. PEAK, A.M./P.M. PEAK, NO PARKING ANYTIME=N.P., COMM/IND. ACCESS=E

SYSTEM				TRAFFIC		LINE DIAGRAM	TRAFFIC			PAVEMENT DATA
FED. AID.	FUNCT. CLASS.	HWY. SYS.	HPMS SAMPLE	PRK.G. REST.	COM/IND. ACCESS		CONTROL	COM/IND. ACCESS	PRK.G. REST.	
						D E				
						CUL 0 57 SAC				
						PT 0 46				
						40°				
						PC 0 41				
						Worthington Ridge CT				
						~~AP 6443~~ CO 6873 0 38				
						PT 0 34				
						0 25				
						Timber Grove Rd				
						CO. 604 0 21				
						180°				
						PC 0 07				
						Timber View Way				
						CO 6800 0 05				24'I
										I'C-C
						CUL 0 00 SAC				
						D E				

SYSTEM				TRAFFIC		LINE DIAGRAM	TRAFFIC				PAVEMENT DATA
FED. AID.	FUNCT. CLASS.	HWY. SYS.	HPMS SAMPLE	PRKG. REST.	COM/IND ACCESS		CONTROL	COM/IND ACCESS	PRKG. REST.		



SHA 51.3 - 8 Revised
4.83

MARYLAND STATE HIGHWAY ADMINISTRATION

ROAD INVENTORY SHEET

mud

86-46

Party Chief: DT
Recorder: EM
Assistant:
Map No./Dir.: B12 / E
State Coordinates: 859-598

Road No.: CO 6800
Road Name: Timber View Way
County: BALTIMORE
Date: 3-16-87
Sheet No.: 1 OF 1

SYSTEM				TRAFFIC		LINE DIAGRAM	TRAFFIC			PAVEMENT DATA
FED. AID.	FUNCT. CLASS.	HWY. SYS.	HPMS SAMPLE	PRK.G. REST.	COM/IND. ACCESS		CONTROL	COM/IND. ACCESS	PRK.G. REST.	
						D E				
						CUL D 36 SAC				
						Timber Knoll Rd				
						O 32 CO. 6802				
						O 31 PT				
						90°				
						O 27 PC				
						O 18 PT				
						Woodward CT				
						O 08 CO. 6801				
						60°				
						O 02 PC				
										24'I
										I'C-C
						Log TRAIL WAY				
						CO. O 00 6799'				

TRAFFIC CODES

TRAFFIC CONTROLS: STOP SIGN=S.S., TRAFFIC LIGHT=T.L., FLASHING RED BALL=F.R.

TRAFFIC CODES

PARKING RESTRICTIONS: A.M. PEAK, P.M. PEAK, A.M./P.M. PEAK, NO PARKING ANYTIME=N.P., COMM/IND. ACCESS=E

SYSTEM				TRAFFIC		LINE DIAGRAM	TRAFFIC				PAVEMENT DATA
FED. AID.	FUNCT. CLASS.	HWY. SYS.	HPMS SAMPLE	PRKG. REST.	COM/IND ACCESS		CONTROL	COM/IND ACCESS	PRKG. REST.		

SHA 51.3 - 8 Revised
4.83

MARYLAND STATE HIGHWAY ADMINISTRATION

ROAD INVENTORY SHEET

nurse
86-48
87-68

Party Chief: DT
Recorder: Em
Assistant:
Map No./Dir.: B12 / S
State Coordinates: 860-598

Road No.: Co 6801
Road Name: WOODWARD CT
County: BALTIMORE
Date: 3-16-87
Sheet No.: 1 OF 1

SYSTEM				TRAFFIC		LINE DIAGRAM	TRAFFIC			PAVEMENT DATA
FED. AID.	FUNCT. CLASS.	HWY. SYS.	HPMS SAMPLE	PRK.G. REST.	COM/IND. ACCESS		CONTROL	COM/IND. ACCESS	PRK.G. REST.	
						D E				
						CUL D 11 SAC				
						0 07 35°				
						0 04				24' I
						Timber VIEW WAY				I'C-C
						D 00 6800				

TRAFFIC CODES

TRAFFIC CONTROLS: STOP SIGN=SS, TRAFFIC LIGHT=T.L., FLASHING RED BALL=F.R.

TRAFFIC CODES

PARKING RESTRICTIONS: A.M. PEAK, P.M. PEAK, A.M./P.M. PEAK, NO PARKING ANYTIME=N.P., COMM/IND. ACCESS=E

SYSTEM				TRAFFIC		LINE DIAGRAM	TRAFFIC				PAVEMENT DATA
FED. AID.	FUNCT. CLASS.	HWY. SYS.	HPMS SAMPLE	PRKG. REST.	COM/IND ACCESS		CONTROL	COM/IND ACCESS	PRKG. REST.		



SHA 51.3 - 8 Revised
4.83

MARYLAND STATE HIGHWAY ADMINISTRATION

ROAD INVENTORY SHEET

~~Rural~~ RURAL

86-47

Party Chief: DT
Recorder: EM
Assistant:
Map No./Dir.: B12 / NE
State Coordinates: 859-598

Road No.: CO. 6802
Road Name: Timber Knoll Rd
County: BALTIMORE
Date: 3-16-87
Sheet No.: 1 OF 1

SYSTEM				TRAFFIC		LINE DIAGRAM			TRAFFIC			PAVEMENT DATA
FED. AID.	FUNCT CLASS.	HWY. SYS.	HPMS SAMPLE	PRKG. REST.	COM/IND. ACCESS				CONTROL	COM/IND. ACCESS	PRKG. REST.	
						Worthington Co.	0 40	Ave. 443				30'I I'C-C
							0 36					
							0 23	PT ↑ 80°				
							0 18	PC)				
							0 08	30° ↑				
						↑ 30°	0 02					24'I I'C-C
						Timber Co.	0 00	View Way 6500				

TRAFFIC CODES

TRAFFIC CONTROLS: STOP SIGN=SS, TRAFFIC LIGHT=T.L., FLASHING RED BALL=F.R.

TRAFFIC CODES

PARKING RESTRICTIONS: A.M. PEAK, P.M. PEAK, A.M./P.M. PEAK, NO PARKING ANYTIME=N.P., COMM/IND. ACCESS=E

SYSTEM				TRAFFIC		LINE DIAGRAM	TRAFFIC			PAVEMENT DATA
FED. AID.	FUNCT. CLASS.	HWY. SYS.	HPMS SAMPLE	PRKG. REST.	COM/IND ACCESS		CONTROL	COM/IND ACCESS	PRKG. REST.	

SHA 51.3 - 8 Revised 4.83

MARYLAND STATE HIGHWAY ADMINISTRATION

ROAD INVENTORY SHEET

~~OP 6445~~ 86-53

93-58 DT/SN 3/10/94

REV 3/7/88 DT/GD

87-88 90-33 3-22-91 GD/TM

Party Chief	DT	Road No.	Co 6803
Recorder	EM	Road Name	LONG LAKE DR.
Assistant		County	BALTIMORE
Map No./Dir.	C12A / E	Date	3-16-87
State Coordinates	859-593	Sheet No.	1 OF x2

TRAFFIC CODES: TRAFFIC CONTROLS: STOP SIGN=SS, TRAFFIC LIGHT=T.L., FLASHING RED BALL=F.R.

TRAFFIC CODES: PARKING RESTRICTIONS: A.M. PEAK, P.M. PEAK, A.M./P.M. PEAK, NO PARKING ANYTIME=N.P., COMM/IND. ACCESS=E

SYSTEM: FED. AID. | FUNCT. CLASS. | HWY. SYS. | HPMS SAMPLE — TRAFFIC: PRKG. REST. | COM/IND. ACCESS

URBAN LOCAL

LINE DIAGRAM

Line Diagram	Pavement Data
~~PROP.~~	30'I
	JC-C
	2 UML
~~ROAD~~ 0 ~~48~~ 49 ~~END~~	
Esgarth WAY	
0 45 ~~OP 6446~~ Co 6806 @.26	~~24'E~~
	~~24'CW~~
PT 0 34	
90° ~~0~~ ~~31~~	
PC 0 26	
PT. Five Oaks CT	
0 20 CO. 6807	
50°	
PRC 0 13 PRC 40°	
Esgarth WAY	
0 11 CO. 6806 @.00	
0 07 PC	
ROHAN CT. Woodelves DR.	
CO. 6805 0 03 CO. 6804	
	24'I
Timber GROVE Rd.	I'C-C
CO. 0 00 604 @.94 (L)	SS

SYSTEM: FED. AID.	SYSTEM: FUNCT. CLASS.	SYSTEM: HWY. SYS.	SYSTEM: HPMS SAMPLE	TRAFFIC: PRKG. REST.	TRAFFIC: COM/IND ACCESS	LINE DIAGRAM	TRAFFIC: CONTROL	TRAFFIC: COM/IND ACCESS	TRAFFIC: PRKG. REST.	PAVEMENT DATA
						Cul 1 34 square				
						Woodmews Cir				
						1 26 Co 7613 @.00				
						PT 1 24				
						95°				
						PC 1 17				
						Woodmews Cir				
						1 14 Co 7613 @.09				
						Fairmews ct				
						1 09 Co 7614				
						1 05 30°				
										30' I J c-c 2 uML
						TIMBER GROVE RD				
						CO 0 97 604 @1.10	SS			
						0 90 PT				
						LAKESHIRE CT				
						CO 7299 0 86 30°				
						0 81 PC				
						BIEHL CT				
						0 79 CO 7300				
						PT 0 75				
						125°				
						PC 0 56				30' I J c-c 2 uML

URBAN LOCAL

SHA 51.3 - 8 Revised
4.83

MARYLAND STATE HIGHWAY ADMINISTRATION

ROAD INVENTORY SHEET

86-55

Party Chief: DT
Recorder: EM
Assistant:
Map No./Dir.: C12A / S
State Coordinates: 859-593

Road No.: Co 6804
Road Name: Woodelves DR.
County: Baltimore
Date: 3-16-87
Sheet No.: 1 OF 1

TRAFFIC CODES
TRAFFIC CONTROLS: STOP SIGN=SS, TRAFFIC LIGHT=T.L., FLASHING RED BALL=F.R.

TRAFFIC CODES
PARKING RESTRICTIONS: A.M. PEAK, P.M. PEAK, A.M./P.M. PEAK, NO PARKING ANYTIME=N.P., COMM/IND. ACCESS=E

SYSTEM				TRAFFIC		LINE DIAGRAM	TRAFFIC			PAVEMENT DATA
FED. AID.	FUNCT. CLASS.	HWY. SYS.	HPMS SAMPLE	PRKG. REST.	COM/IND. ACCESS		CONTROL	COM/IND. ACCESS	PRKG. REST.	
						D E				
						C4L 0 10 SAC				
										24 'I
										I 'C-C
URBAN						Long LAKE DR				
LOCAL						Co 0 20 6803				
						ROHAN CT. 0.00				

SYSTEM				TRAFFIC		LINE DIAGRAM	TRAFFIC				PAVEMENT DATA
FED. AID.	FUNCT. CLASS.	HWY. SYS.	HPMS SAMPLE	PRKG. REST.	COM/IND ACCESS		CONTROL	COM/IND ACCESS	PRKG. REST.		

SHA 51.3 - 8 Revised
4.83

MARYLAND STATE HIGHWAY ADMINISTRATION

ROAD INVENTORY SHEET

86-54

Party Chief DT
Recorder EM
Assistant
Map No./Dir. C12A / N
State Coordinates 859-593

Road No. Co. 6805
Road Name ROHAN CT.
County Baltimore
Date 3-16-87
Sheet No. 1 OF 1

TRAFFIC CODES
TRAFFIC CONTROLS: STOP SIGN=SS, TRAFFIC LIGHT=T.L., FLASHING RED BALL=F.R.

TRAFFIC CODES
PARKING RESTRICTIONS: A.M. PEAK, P.M. PEAK, A.M./P.M. PEAK, NO PARKING ANYTIME=N.P., COMM/IND. ACCESS=E

SYSTEM				TRAFFIC		LINE DIAGRAM	TRAFFIC			PAVEMENT DATA
FED. AID.	FUNCT. CLASS.	HWY. SYS.	HPMS SAMPLE	PRK.G. REST.	COM/IND. ACCESS		CONTROL	COM/IND. ACCESS	PRK.G. REST.	

SYSTEM				TRAFFIC		LINE DIAGRAM	TRAFFIC			PAVEMENT DATA
FED. AID.	FUNCT. CLASS.	HWY. SYS.	HPMS SAMPLE	PRKG. REST.	COM/IND ACCESS		CONTROL	COM/IND ACCESS	PRKG. REST.	

SHA 51.3 - 8 Revised 4.83

MARYLAND STATE HIGHWAY ADMINISTRATION

ROAD INVENTORY SHEET ~~OR EMS~~

rural

86-56
87-89

Party Chief DT
Recorder EM
Assistant
Map No./Dir. C12A / S
State Coordinates 859-593

Road No. Co. 6806
Road Name Esgarth Way
County Baltimore
Date 3-16-87
Sheet No. 1 OF 1

SYSTEM				TRAFFIC		LINE DIAGRAM			TRAFFIC			PAVEMENT DATA
FED. AID.	FUNCT. CLASS.	HWY. SYS.	HPMS SAMPLE	PRKG. REST.	COM/IND. ACCESS				CONTROL	COM/IND. ACCESS	PRKG. REST.	
						LONG ~~OR~~ Co	0 26	LAKE DR 6803 ~~EMS~~ @1.45				
							0 22					
							0 13	PT				
								95°				
							0 07	PC				
												24'I
												I'C-C
						LONG CO.	0 00	LAKE DR 6803 ~~EMS~~ @1.03				

TRAFFIC CODES

TRAFFIC CONTROLS: STOP SIGN=SS, TRAFFIC LIGHT=T.L., FLASHING RED BALL=F.R.

TRAFFIC CODES

PARKING RESTRICTIONS: A.M. PEAK, P.M. PEAK, A.M./P.M. PEAK, NO PARKING ANYTIME=N.P., COMM/IND. ACCESS=E

SYSTEM				TRAFFIC		LINE DIAGRAM	TRAFFIC			PAVEMENT DATA
FED. AID.	FUNCT. CLASS.	HWY. SYS.	HPMS SAMPLE	PRKG. REST.	COM/IND ACCESS		CONTROL	COM/IND ACCESS	PRKG. REST.	

SHA 51.3 - 8 Revised 4.83

MARYLAND STATE HIGHWAY ADMINISTRATION

ROAD INVENTORY SHEET

86-58

Party Chief: DT
Recorder: EM
Assistant:
Map No./Dir.: C12A/ S
State Coordinates: 860-593

Road No.: Co 6807
Road Name: Five Oaks Ct.
County: Baltimore
Date: 3-16-87
Sheet No.: 1 OF 1

SYSTEM				TRAFFIC		LINE DIAGRAM	TRAFFIC			PAVEMENT DATA
FED. AID.	FUNCT. CLASS.	HWY. SYS.	HPMS SAMPLE	PRKG. REST.	COM/IND. ACCESS		CONTROL	COM/IND. ACCESS	PRKG. REST.	
						D E				
						CUL D 08 Snc				
						LONG LAKE DR				24' I
						CO. D 00 6803				I'C-C

URBAN

TRAFFIC CODES

TRAFFIC CONTROLS: STOP SIGN=SS, TRAFFIC LIGHT=T.L., FLASHING RED BALL=F.R.

TRAFFIC CODES

PARKING RESTRICTIONS: A.M. PEAK, P.M. PEAK, A.M./P.M. PEAK, NO PARKING ANYTIME=N.P., COMM/IND. ACCESS=E

SYSTEM				TRAFFIC		LINE DIAGRAM	TRAFFIC				PAVEMENT DATA
FED. AID.	FUNCT. CLASS.	HWY. SYS.	HPMS SAMPLE	PRKG. REST.	COM/IND ACCESS		CONTROL	COM/IND ACCESS	PRKG. REST.		

SHA 51.3 - 8 Revised 4.83

MARYLAND STATE HIGHWAY ADMINISTRATION

ROAD INVENTORY SHEET

86-51

Party Chief DT
Recorder EM
Assistant
Map No./Dir. C12A / W
State Coordinates 861-592

Road No. Co 6808
Road Name Richards Green CT
County Baltimore
Date 3-15-87
Sheet No. 1 OF 1

TRAFFIC CODES
TRAFFIC CONTROLS: STOP SIGN=SS, TRAFFIC LIGHT=T.L., FLASHING RED BALL=F.R.

TRAFFIC CODES
PARKING RESTRICTIONS: A.M. PEAK, P.M. PEAK, A.M./P.M. PEAK, NO PARKING ANYTIME=N.P., COMM/IND. ACCESS=E

SYSTEM				TRAFFIC		LINE DIAGRAM	TRAFFIC			PAVEMENT DATA
FED. AID.	FUNCT. CLASS.	HWY. SYS.	HPMS SAMPLE	PRKG. REST.	COM/IND. ACCESS		CONTROL	COM/IND. ACCESS	PRKG. REST.	
						D E				
						CUL 0 07 SAC				
										24'I
						BONITA AVE.				I C-C
URBAN Local						CO. 0 00 447				

SYSTEM				TRAFFIC		LINE DIAGRAM	TRAFFIC			PAVEMENT DATA
FED. AID.	FUNCT. CLASS.	HWY. SYS.	HPMS SAMPLE	PRK'G. REST.	COM/IND ACCESS		CONTROL	COM/IND ACCESS	PRK'G. REST.	

SHA 51.3 - 8 Revised
4.83

Rural

MARYLAND STATE HIGHWAY ADMINISTRATION

ROAD INVENTORY SHEET

86-63

Party Chief: DT
Recorder: EM
Assistant:
Map No./Dir.: C12A&B/ E
State Coordinates: 880-590

Road No.: Co. 6809
Road Name: HARMONY Woods Rd.
County: BALTIMORE
Date: 3-18-87
Sheet No.: 1 OF 1

SYSTEM: FED. AID. | FUNCT. CLASS. | HWY. SYS. | HPMS SAMPLE
TRAFFIC: PRKG. REST. | COM/IND. ACCESS

LINE DIAGRAM

(BERANS Rd.)
CO. 0 63 6812

0 42 PT
50°
0 36 PC

35° 12 31

SHADYWOODS CT.
Co. 6811 0 22

Running Brook CT.
0 17 Co. 6810

0 07 300

Ridge © .45 Valley DR
Co. 0 00 6057

TRAFFIC: CONTROL | COM/IND. ACCESS | PRKG. REST.

PAVEMENT DATA
24'I
I'C-C

TRAFFIC CODES
TRAFFIC CONTROLS: STOP SIGN=SS, TRAFFIC LIGHT=T.L., FLASHING RED BALL=F.R.

TRAFFIC CODES
PARKING RESTRICTIONS: A.M. PEAK, P.M. PEAK, A.M./P.M. PEAK, NO PARKING ANYTIME=N.P., COMM/IND. ACCESS=E

SYSTEM				TRAFFIC		LINE DIAGRAM	TRAFFIC				PAVEMENT DATA
FED. AID.	FUNCT. CLASS.	HWY. SYS.	HPMS SAMPLE	PRKG. REST.	COM/IND ACCESS		CONTROL	COM/IND ACCESS	PRKG. REST.		

SHA 51.3 - 8 Revised 4.83

MARYLAND STATE HIGHWAY ADMINISTRATION

ROAD INVENTORY SHEET

Rural

86-66

Party Chief DT
Recorder EM
Assistant
Map No./Dir. C12A / S
State Coordinates 840 - 590

Road No. Co 6810
Road Name Running Brook CT
County Baltimore
Date 3-18-87
Sheet No. 1 OF 1

TRAFFIC CODES

TRAFFIC CONTROLS: STOP SIGN=SS, TRAFFIC LIGHT=T.L., FLASHING RED BALL=F.R.

TRAFFIC CODES

PARKING RESTRICTIONS: A.M. PEAK, P.M. PEAK, A.M./P.M. PEAK, NO PARKING ANYTIME=N.P., COMM/IND. ACCESS=E

SYSTEM				TRAFFIC		LINE DIAGRAM	TRAFFIC			PAVEMENT DATA
FED. AID.	FUNCT. CLASS.	HWY. SYS.	HPMS SAMPLE	PRKG. REST.	COM/IND. ACCESS		CONTROL	COM/IND. ACCESS	PRKG. REST.	
						D E				
						CUL D 10 SAC				
										24'I
						HARMONY Woods Rd				I'C-C
						CO D 00 6809				

SYSTEM				TRAFFIC		LINE DIAGRAM	TRAFFIC			PAVEMENT DATA
FED. AID.	FUNCT. CLASS.	HWY. SYS.	HPMS SAMPLE	PRKG. REST.	COM/IND ACCESS		CONTROL	COM/IND ACCESS	PRKG. REST.	

SHA 51.3 - 8 Revised
4.83

MARYLAND STATE HIGHWAY ADMINISTRATION

ROAD INVENTORY SHEET

rural
86-65

Party Chief: DT
Recorder: EM
Assistant:
Map No./Dir.: C12A / N
State Coordinates: 880-591

Road No.: Co. 6811
Road Name: Shadywoods CT
County: Baltimore
Date: 3-18-87
Sheet No.: 1 OF 1

TRAFFIC CODES
TRAFFIC CONTROLS: STOP SIGN=SS, TRAFFIC LIGHT=T.L., FLASHING RED BALL=F.R.

TRAFFIC CODES
PARKING RESTRICTIONS: A.M. PEAK, P.M. PEAK, A.M./P.M. PEAK, NO PARKING ANYTIME=N.P., COMM/IND. ACCESS=E

SYSTEM				TRAFFIC		LINE DIAGRAM	TRAFFIC			PAVEMENT DATA
FED. AID.	FUNCT. CLASS.	HWY. SYS.	HPMS SAMPLE	PRKG. REST.	COM/IND. ACCESS		CONTROL	COM/IND. ACCESS	PRKG. REST.	
						D E				
						CUL 0 18 SAC				
						0 15 PT				
						60°				
						0 12 PC				
						PT 0 09				
						60°				
						PC 0 06				
										24'I
						Harmony Woods Rd.				I'C-C
						Co. 0 00 6809				

SYSTEM				TRAFFIC		LINE DIAGRAM	TRAFFIC			PAVEMENT DATA
FED. AID.	FUNCT. CLASS.	HWY. SYS.	HPMS SAMPLE	PRKG. REST.	COM/IND ACCESS		CONTROL	COM/IND ACCESS	PRK.G. REST.	

SHA 51.3 - 8 Revised 4.83

MARYLAND STATE HIGHWAY ADMINISTRATION

01-6812 Dm Ex #22 GD MP 10/1/98 Merrel 86-64

ROAD INVENTORY SHEET

OP 6957

00-000SICO SS/AD 12-15 00 01-037 12-10-01 SS/WP

Party Chief	DT	Road No.	Co. 6812
Recorder	EM	Road Name	(BERANS Rd.)
Assistant		County	Baltimore
Map No./Dir.	C12B / S	Date	3-18-87
State Coordinates	880-592	Sheet No.	1 OF ~~1~~ 2

TRAFFIC CODES: TRAFFIC CONTROLS: STOP SIGN=SS, TRAFFIC LIGHT=T.L., FLASHING RED BALL=F.R.

TRAFFIC CODES: PARKING RESTRICTIONS: A.M. PEAK, P.M. PEAK, A.M./P.M. PEAK, NO PARKING ANYTIME=N.P., COMM/IND. ACCESS=E

SYSTEM: FED. AID.	SYSTEM: FUNCT. CLASS.	SYSTEM: HWY. SYS.	SYSTEM: HPMS SAMPLE	TRAFFIC: PRKG. REST.	TRAFFIC: COM/IND. ACCESS	LINE DIAGRAM	TRAFFIC: CONTROL	TRAFFIC: COM/IND. ACCESS	TRAFFIC: PRKG. REST.	PAVEMENT DATA
						PT 45° 0 67				
						PC 0 62				
						PT 70° 0 49				
						PC 0 45				
						Bullock Cir @ 0.00				
						0 41 CO 8147 (51)				
						(Bullock Cir) @ .80				
						0 25 ~~OP~~ CO ~~6984~~ 8147 (51)				
						~~ROAD~~ ~~0~~ ~~14~~ 18 ~~END~~				
						0 ~~12~~ 16 40°				
						HARMONYWOODS Rd				
						0 ~~9~~ ~~11~~ CO 6809				
						0 0 ~~3~~ 6 40°				2 UML 24'I I'C-C
						~~ROAD~~ 0 ~~0~~ ~~00~~ 04 ~~END~~				
						30° 0 02				20'I JC-C
						WINDFLOWER CT				
						CO 0 00 ~~prop~~ 8214 (01-037)				2 UML

OP 6957

2 of 2

SYSTEM				TRAFFIC		LINE DIAGRAM	TRAFFIC			PAVEMENT DATA
FED. AID.	FUNCT. CLASS.	HWY. SYS.	HPMS SAMPLE	PRKG. REST.	COM/IND ACCESS		CONTROL	COM/IND ACCESS	PRKG. REST.	

D E

CUL 0 72 SAC

OP 6957

24'I

Ic-c

2UML

SHA 51.3 - 8 Revised
4.83

MARYLAND STATE HIGHWAY ADMINISTRATION

ROAD INVENTORY SHEET

86-67

Party Chief DT.
Recorder EM
Assistant
Map No./Dir. C 12 B / S
State Coordinates 898.588

Road No. CO. 6813
Road Name KILLA CT
County Baltimore
Date 3-18-87
Sheet No. 1 OF 1

SYSTEM				TRAFFIC		LINE DIAGRAM	TRAFFIC			PAVEMENT DATA
FED. AID.	FUNCT. CLASS.	HWY. SYS.	HPMS SAMPLE	PRKG. REST.	COM/IND. ACCESS		CONTROL	COM/IND. ACCESS	PRKG. REST.	
						D E				
						CUL 008 SAC				
						↑600 003				24'I
						CHATTERTON Rd				J'C-C
						CO. 000 6245				

TRAFFIC CODES

TRAFFIC CONTROLS: STOP SIGN=S.S., TRAFFIC LIGHT=T.L., FLASHING RED BALL=F.R.

TRAFFIC CODES

PARKING RESTRICTIONS: A.M. PEAK, P.M. PEAK, A.M./P.M. PEAK, NO PARKING ANYTIME=N.P., COMM/IND. ACCESS=E

SYSTEM				TRAFFIC		LINE DIAGRAM	TRAFFIC				PAVEMENT DATA
FED. AID.	FUNCT. CLASS.	HWY. SYS.	HPMS SAMPLE	PRKG. REST.	COM/IND ACCESS		CONTROL	COM/IND ACCESS	PRKG. REST.		

SHA 51.3 - 8 Revised
4.83

URBAN

MARYLAND STATE HIGHWAY ADMINISTRATION

ROAD INVENTORY SHEET

86-20
97-87
1-26-98
BB/AP

Party Chief DT
Recorder EM
Assistant
Map No./Dir. C12B / W
State Coordinates 900-581

Road No. Co. 6814
Road Name LAMBETH BRIDGE CT.
County BALTIMORE
Date 3-18-87
Sheet No. 1 OF 1

SYSTEM				TRAFFIC		LINE DIAGRAM	TRAFFIC			PAVEMENT DATA
FED. AID.	FUNCT. CLASS.	HWY. SYS.	HPMS SAMPLE	PRKG. REST.	COM/IND. ACCESS		CONTROL	COM/IND. ACCESS	PRKG. REST.	
						Lambeth Bridge CT				
						Co. 0 04 6815				
										24 'I
						THORTON Rd				J'C-C
						Co. 0 00 1117 ~~6750~~ @1.79				
						SOUTHWARK BRIDGE WAY Co 6914				

TRAFFIC CODES

TRAFFIC CONTROLS: STOP SIGN=S.S., TRAFFIC LIGHT=T.L., FLASHING RED BALL=F.R.

TRAFFIC CODES

PARKING RESTRICTIONS: A.M. PEAK, P.M. PEAK, A.M./P.M. PEAK, NO PARKING ANYTIME=N.P., COMM/IND. ACCESS=E

SYSTEM				TRAFFIC		LINE DIAGRAM	TRAFFIC			PAVEMENT DATA
FED. AID.	FUNCT. CLASS.	HWY. SYS.	HPMS SAMPLE	PRK'G. REST.	COM/IND ACCESS		CONTROL	COM/IND ACCESS	PRK'G. REST.	

SHA 51.3 - 8 Revised
4.83

MARYLAND STATE HIGHWAY ADMINISTRATION

URBAN

86-70

ROAD INVENTORY SHEET

Party Chief: DT
Recorder: FM
Assistant:
Map No./Dir.: C12B / N
State Coordinates: 900-581

Road No.: Co 6815
Road Name: Lambeth Bridge CT
County: BALTIMORE
Date: 3-18-87
Sheet No.: 1 OF 1

SYSTEM				TRAFFIC		LINE DIAGRAM	TRAFFIC			PAVEMENT DATA
FED. AID.	FUNCT. CLASS.	HWY. SYS.	HPMS SAMPLE	PRK'G. REST.	COM/IND. ACCESS		CONTROL	COM/IND. ACCESS	PRK'G. REST.	
						ROAD 0 11 END			PKG	
				PARKING		0 07				
						Lambeth Bridge CT				
						0 05 Co 6814				
						0 04			PKG	24' I
						ROAD 0 00 END				J'C-C

TRAFFIC CODES

TRAFFIC CONTROLS: STOP SIGN=SS, TRAFFIC LIGHT=T.L., FLASHING RED BALL=F.R.

TRAFFIC CODES

PARKING RESTRICTIONS: A.M. PEAK, P.M. PEAK, A.M./P.M. PEAK, NO PARKING ANYTIME=N.P., COMM/IND. ACCESS=E

SYSTEM				TRAFFIC		LINE DIAGRAM	TRAFFIC				PAVEMENT DATA
FED. AID.	FUNCT. CLASS.	HWY. SYS.	HPMS SAMPLE	PRK.G. REST.	COM/IND ACCESS		CONTROL	COM/IND ACCESS	PRK.G. REST.		



SHA 51.3 - 8 Revised 4.83

MARYLAND STATE HIGHWAY ADMINISTRATION

ROAD INVENTORY SHEET

84-71
97-87
1-26-98
BB/AP

Party Chief DT
Recorder EM
Assistant
Map No./Dir. C123 / W
State Coordinates 600-582

Road No. Co. 6816
Road Name ABBEY Bridge CT
County BALTIMORE
Date 3-19-87
Sheet No. 1 OF 1

TRAFFIC CODES
TRAFFIC CONTROLS: STOP SIGN=SS, TRAFFIC LIGHT=T.L., FLASHING RED BALL=F.R.

TRAFFIC CODES
PARKING RESTRICTIONS: A.M. PEAK, P.M. PEAK, A.M./P.M. PEAK, NO PARKING ANYTIME=N.P., COMM/IND. ACCESS=E

SYSTEM				TRAFFIC		LINE DIAGRAM	TRAFFIC			PAVEMENT DATA
FED. AID.	FUNCT. CLASS.	HWY. SYS.	HPMS SAMPLE	PRKG. REST.	COM/IND. ACCESS		CONTROL	COM/IND. ACCESS	PRKG. REST.	
						ABBEY Bridge CT				
						CO 0 01 6817				
						THORTON Rd				24'I
						CO 0 00 1117				J'C-C
						@1.60				

SYSTEM				TRAFFIC		LINE DIAGRAM	TRAFFIC			PAVEMENT DATA
FED. AID.	FUNCT. CLASS.	HWY. SYS.	HPMS SAMPLE	PRKG. REST.	COM/IND ACCESS		CONTROL	COM/IND ACCESS	PRKG. REST.	

SHA 51.3 - 8 Revised
4.83

MARYLAND STATE HIGHWAY ADMINISTRATION

ROAD INVENTORY SHEET

86-71

Party Chief DT
Recorder EM
Assistant
Map No./Dir. C12B / N
State Coordinates 900-582

Road No. Co. 6817
Road Name ABBEY Bridge CT.
County BALTIMORE
Date 3-19-87
Sheet No. 1 OF 1

SYSTEM				TRAFFIC		LINE DIAGRAM	TRAFFIC			PAVEMENT DATA
FED. AID.	FUNCT. CLASS.	HWY. SYS.	HPMS SAMPLE	PRKG. REST.	COM/IND. ACCESS		CONTROL	COM/IND. ACCESS	PRKG. REST.	
						ROAD 0 16 END				
				PARKING		ABBEY BRIDGE CT 0 08 Co. 6816				24' I J'C-C
						ROAD 0 00 END				

TRAFFIC CODES

TRAFFIC CONTROLS: STOP SIGN=S.S., TRAFFIC LIGHT=T.L., FLASHING RED BALL=F.R.

TRAFFIC CODES

PARKING RESTRICTIONS: A.M. PEAK, P.M. PEAK, A.M./P.M. PEAK, NO PARKING ANYTIME=N.P., COMM/IND. ACCESS=E

SYSTEM				TRAFFIC		LINE DIAGRAM	TRAFFIC			PAVEMENT DATA
FED. AID.	FUNCT. CLASS.	HWY. SYS.	HPMS SAMPLE	PRK.G. REST.	COM/IND ACCESS		CONTROL	COM/IND ACCESS	PRK.G. REST.	

SHA 51.3 - 8 Revised
4.83

MARYLAND STATE HIGHWAY ADMINISTRATION

ROAD INVENTORY SHEET

86-101

Party Chief DT
Recorder EM
Assistant
Map No./Dir. C12B / S
State Coordinates 897-574

Road No. Co. 6818
Road Name RUXTON GREEN CT
County BALTIMORE
Date 3-19-87
Sheet No. 1 OF 1

TRAFFIC CODES

TRAFFIC CONTROLS: STOP SIGN=SS, TRAFFIC LIGHT=T.L., FLASHING RED BALL=F.R.

TRAFFIC CODES

PARKING RESTRICTIONS: A.M. PEAK, P.M. PEAK, A.M./P.M. PEAK, NO PARKING ANYTIME=N.P., COMM/IND. ACCESS=E

SYSTEM				TRAFFIC		LINE DIAGRAM	TRAFFIC			PAVEMENT DATA
FED. AID.	FUNCT CLASS.	HWY. SYS.	HPMS SAMPLE	PRKG. REST.	COM/IND. ACCESS		CONTROL	COM/IND. ACCESS	PRKG. REST.	
						D E				
						CUL 0 12 SAC				
										24 I
						Old Court Rd				J·C·C
						Co. 0 00 1488				

SYSTEM				TRAFFIC		LINE DIAGRAM	TRAFFIC			PAVEMENT DATA
FED. AID.	FUNCT. CLASS.	HWY. SYS.	HPMS SAMPLE	PRK.G. REST.	COM/IND ACCESS		CONTROL	COM/IND ACCESS	PRK.G. REST.	

SHA 51.3 - 8 Revised
4.83

WAS PART 61194

MARYLAND STATE HIGHWAY ADMINISTRATION

URBAN

ROAD INVENTORY SHEET

86-94 XTRA

Party Chief DT
Recorder EM
Assistant
Map No./Dir. C126 / E
State Coordinates 913-570

Road No. Co. 6819
Road Name SUSQUEHANNA AVE
County BALTIMORE
Date 3-19-87
Sheet No. 1 OF 1

TRAFFIC CODES

TRAFFIC CONTROLS: STOP SIGN=SS, TRAFFIC LIGHT=T.L., FLASHING RED BALL=F.R.

PARKING RESTRICTIONS: A.M. PEAK, P.M. PEAK, A.M./P.M. PEAK, NO PARKING ANYTIME=N.P., COMM/IND. ACCESS=E

SYSTEM				TRAFFIC		LINE DIAGRAM	TRAFFIC			PAVEMENT DATA
FED. AID.	FUNCT CLASS.	HWY. SYS.	HPMS SAMPLE	PRKG. REST.	COM/IND. ACCESS		CONTROL	COM/IND. ACCESS	PRKG. REST.	
						ROAD 0 14 END				
						VIRGINIA AVE.				
						CO. 1170 0 09				
						0 07		E		
										30' I
										J'C·C
						ROAD 0 00 END				

SYSTEM				TRAFFIC		LINE DIAGRAM	TRAFFIC			PAVEMENT DATA
FED. AID.	FUNCT. CLASS.	HWY. SYS.	HPMS SAMPLE	PRKG. REST.	COM/IND ACCESS		CONTROL	COM/IND ACCESS	PRKG. REST.	

SHA 51.3 - 8 Revised
4.83

MARYLAND STATE HIGHWAY ADMINISTRATION

ROAD INVENTORY SHEET

86-99-107

Party Chief	DT	Road No.	Co 6820
Recorder	EM	Road Name	Centre Ave
Assistant		County	Baltimore
Map No./Dir.	C12B / S	Date	3-19-87
State Coordinates	914-570	Sheet No.	1 OF 1

SYSTEM				TRAFFIC		LINE DIAGRAM	TRAFFIC			PAVEMENT DATA
FED. AID.	FUNCT. CLASS.	HWY. SYS.	HPMS SAMPLE	PRKG. REST.	COM/IND. ACCESS		CONTROL	COM/IND. ACCESS	PRKG. REST.	
						ROAD 0 03 END				
										20' I
						Towson Town Blvd				24' CW
						Co 0 00 1354				

TRAFFIC CODES

TRAFFIC CONTROLS: STOP SIGN=S.S., TRAFFIC LIGHT=T.L., FLASHING RED BALL=F.R.

TRAFFIC CODES

PARKING RESTRICTIONS: A.M. PEAK, P.M. PEAK, A.M./P.M. PEAK, NO PARKING ANYTIME=N.P., COMM/IND. ACCESS=E

SYSTEM				TRAFFIC		LINE DIAGRAM	TRAFFIC			PAVEMENT DATA
FED. AID.	FUNCT. CLASS.	HWY. SYS.	HPMS SAMPLE	PRKG. REST.	COM/IND ACCESS		CONTROL	COM/IND ACCESS	PRKG. REST.	

SHA 51.3 - 8 Revised
4.83

URBAN

MARYLAND STATE HIGHWAY ADMINISTRATION

ROAD INVENTORY SHEET

86-90

Party Chief: DT
Recorder: EM
Assistant:
Map No./Dir.: C13A / S
State Coordinates: 930-587

Road No.: Co. 6821
Road Name: Turtle Rock CT
County: Baltimore
Date: 3-23-87
Sheet No.: 1 OF 1

SYSTEM				TRAFFIC		LINE DIAGRAM	TRAFFIC			PAVEMENT DATA
FED. AID.	FUNCT. CLASS.	HWY. SYS.	HPMS SAMPLE	PRKG. REST.	COM/IND. ACCESS		CONTROL	COM/IND. ACCESS	PRKG. REST.	
						D E				
						CUL 0 04 SAC				
										24' I
						Skywood CT				J'c-c
						CO. 0 00 6696				

TRAFFIC CODES

TRAFFIC CONTROLS: STOP SIGN=S.S., TRAFFIC LIGHT=T.L., FLASHING RED BALL=F.R.

TRAFFIC CODES

PARKING RESTRICTIONS: A.M. PEAK, P.M. PEAK, A.M./P.M. PEAK, NO PARKING ANYTIME=N.P., COMM/IND. ACCESS=E

SYSTEM				TRAFFIC		LINE DIAGRAM	TRAFFIC			PAVEMENT DATA
FED. AID.	FUNCT. CLASS.	HWY. SYS.	HPMS SAMPLE	PRKG. REST.	COM/IND ACCESS		CONTROL	COM/IND ACCESS	PRKG. REST.	

SHA 51.3 - 8 Revised
4.83

MARYLAND STATE HIGHWAY ADMINISTRATION

ROAD INVENTORY SHEET

URBAN

86-131

Party Chief DT
Recorder EM
Assistant
Map No./Dir. C13A / S
State Coordinates 945-577

Road No. Co. 6822
Road Name BELLFALLS WAY
County BALTIMORE
Date 3-24-87
Sheet No. 1 OF 1

TRAFFIC CODES

TRAFFIC CONTROLS: STOP SIGN=SS, TRAFFIC LIGHT=T.L., FLASHING RED BALL=F.R.

TRAFFIC CODES

PARKING RESTRICTIONS: A.M. PEAK, P.M. PEAK, A.M./P.M. PEAK, NO PARKING ANYTIME=N.P., COMM/IND. ACCESS=E

SYSTEM				TRAFFIC		LINE DIAGRAM	TRAFFIC			PAVEMENT DATA
FED. AID.	FUNCT CLASS.	HWY. SYS.	HPMS SAMPLE	PRKG. REST.	COM/IND. ACCESS		CONTROL	COM/IND. ACCESS	PRKG. REST.	
				PARK		ROAD 0 11 END			PARK	
						0 01				24' I
						OAKDALE DR.				J-C-C
						CO 0 00 6509				

SYSTEM				TRAFFIC		LINE DIAGRAM	TRAFFIC			PAVEMENT DATA
FED. AID.	FUNCT. CLASS.	HWY. SYS.	HPMS SAMPLE	PRK'G. REST.	COM/IND ACCESS		CONTROL	COM/IND ACCESS	PRK'G. REST.	

SHA 51.3 - 8 Revised
4.83

URBAN

MARYLAND STATE HIGHWAY ADMINISTRATION

ROAD INVENTORY SHEET

Party Chief DT
Recorder EM
Assistant
Map No./Dir. C13A / S
State Coordinates 945-572

Road No. Co 6823 86-132
Road Name STONE PARK Pl.
County BALTIMORE
Date 3-24-87
Sheet No. 1 OF 1

TRAFFIC CODES

TRAFFIC CONTROLS: STOP SIGN=SS, TRAFFIC LIGHT=T.L., FLASHING RED BALL=F.R.

TRAFFIC CODES

PARKING RESTRICTIONS: A.M. PEAK, P.M. PEAK, A.M./P.M. PEAK, NO PARKING ANYTIME=N.P., COMM/IND. ACCESS=E

SYSTEM				TRAFFIC		LINE DIAGRAM	TRAFFIC			PAVEMENT DATA
FED. AID.	FUNCT CLASS.	HWY. SYS.	HPMS SAMPLE	PRKG. REST.	COM/IND. ACCESS		CONTROL	COM/IND. ACCESS	PRKG. REST.	
						ROAD 0 17 END			PARKING	
						0 14				
				PKG		0 12 PT				
						500				
						0 10 PC				
						0 01				
						OAKPARK DR				24' I
						CO. 0 00 6509				J'C-C

SYSTEM				TRAFFIC		LINE DIAGRAM	TRAFFIC				PAVEMENT DATA
FED. AID.	FUNCT. CLASS.	HWY. SYS.	HPMS SAMPLE	PRKG. REST.	COM/IND ACCESS		CONTROL	COM/IND ACCESS	PRKG. REST.		

SHA 51.3 - 8 Revised
4.83

MARYLAND STATE HIGHWAY ADMINISTRATION

BROWN

ROAD INVENTORY SHEET

86-725

Party Chief: DT
Recorder: EM
Assistant:
Map No./Dir.: L13A / N
State Coordinates: 946-575

Road No.: Co. 6824
Road Name: BELOAK CT
County: BALTIMORE
Date: 3-24-87
Sheet No.: 1 OF 1

SYSTEM				TRAFFIC		LINE DIAGRAM	TRAFFIC			PAVEMENT DATA
FED. AID.	FUNCT CLASS.	HWY. SYS.	HPMS SAMPLE	PRKG. REST.	COM/IND. ACCESS		CONTROL	COM/IND. ACCESS	PRKG. REST.	
						ROAD 0 08 END				
				PRKG					PRKG	
						0 03				
										24'I
						PERRY HURST PL.				J'C·C
						Co. 0 00 6504				

TRAFFIC CODES

TRAFFIC CONTROLS: STOP SIGN=SS, TRAFFIC LIGHT=T.L., FLASHING RED BALL=F.R.

TRAFFIC CODES

PARKING RESTRICTIONS: A.M. PEAK, P.M. PEAK, A.M./P.M. PEAK, NO PARKING ANYTIME=N.P., COMM/IND. ACCESS=E

SYSTEM				TRAFFIC		LINE DIAGRAM	TRAFFIC			PAVEMENT DATA
FED. AID.	FUNCT. CLASS.	HWY. SYS.	HPMS SAMPLE	PRKG. REST.	COM/IND ACCESS		CONTROL	COM/IND ACCESS	PRKG. REST.	

SHA 51.3 - 8 Revised
4.83

VIRGIN

MARYLAND STATE HIGHWAY ADMINISTRATION

ROAD INVENTORY SHEET

86-127

Party Chief DT
Recorder EM
Assistant
Map No./Dir. 13A/ N
State Coordinates 946-576

Road No. CO 6825
Road Name PERRY OAK PL
County BALTIMORE
Date 3-24-87
Sheet No. 1 OF 1

SYSTEM				TRAFFIC		LINE DIAGRAM			TRAFFIC			PAVEMENT DATA
FED. AID.	FUNCT. CLASS.	HWY. SYS.	HPMS SAMPLE	PRKG. REST.	COM/IND. ACCESS				CONTROL	COM/IND. ACCESS	PRKG. REST.	
						ROAD	0	12 END				
				PKG			0	09				
							0	07				
						POWHURST CT						
						CO. 6826	0	06				
							0	05			PARKING	
				PKG								
							0	03				
												24'I
						PERRYHURST		PLACE.				J'C-C
						CO.	0	00 6504				

TRAFFIC CODES

TRAFFIC CONTROLS: STOP SIGN=SSy
TRAFFIC LIGHT=T.L.,
FLASHING RED BALL=F.R.

TRAFFIC CODES

PARKING RESTRICTIONS: A.M. PEAK, P.M. PEAK, A.M./P.M. PEAK, NO PARKING ANYTIME=N.P., COMM/IND. ACCESS=E

SYSTEM				TRAFFIC		LINE DIAGRAM	TRAFFIC			PAVEMENT DATA
FED. AID.	FUNCT. CLASS.	HWY. SYS.	HPMS SAMPLE	PRK.G. REST.	COM/IND ACCESS		CONTROL	COM/IND ACCESS	PRK.G. REST.	

SHA 51.3 - 8 Revised
4.83

MARYLAND STATE HIGHWAY ADMINISTRATION

MDAN

ROAD INVENTORY SHEET

Party Chief: DT
Recorder: EM
Assistant:
Map No./Dir.: C13A/ W
State Coordinates: 946-576

Road No.: Co. 6826 86-126
Road Name: POW HURST CT
County: BALTIMORE
Date: 3-24-87
Sheet No.: 1 OF 1

TRAFFIC CODES

TRAFFIC CONTROLS: STOP SIGN=SS, TRAFFIC LIGHT=T.L., FLASHING RED BALL=F.R.

TRAFFIC CODES

PARKING RESTRICTIONS: A.M. PEAK, P.M. PEAK, A.M./P.M. PEAK, NO PARKING ANYTIME=N.P., COMM/IND. ACCESS=E

SYSTEM				TRAFFIC		LINE DIAGRAM	TRAFFIC			PAVEMENT DATA
FED. AID.	FUNCT CLASS.	HWY. SYS.	HPMS SAMPLE	PRKG. REST.	COM/IND. ACCESS		CONTROL	COM/IND. ACCESS	PRKG. REST.	
				PARK		ROAD 0 07 END			PARK	
						0 03				24' I
						Peggy Oak Ct. 0 00 Pl. 6825				J'C-C

SYSTEM				TRAFFIC		LINE DIAGRAM	TRAFFIC				PAVEMENT DATA
FED. AID.	FUNCT. CLASS.	HWY. SYS.	HPMS SAMPLE	PRKG. REST.	COM/IND ACCESS		CONTROL	COM/IND ACCESS	PRKG. REST.		

SHA 51.3 - 8 Revised
4.83

MARYLAND STATE HIGHWAY ADMINISTRATION

ROAD INVENTORY SHEET

86-119

Party Chief DT
Recorder EM
Assistant
Map No./Dir. C13A / W
State Coordinates 946-575

Road No. CO. 6827
Road Name HOBAN CT
County BALTIMORE
Date 3-24-87
Sheet No. 1 OF 1

TRAFFIC CODES
TRAFFIC CONTROLS: STOP SIGN=SS, TRAFFIC LIGHT=T.L., FLASHING RED BALL=F.R.

TRAFFIC CODES
PARKING RESTRICTIONS: A.M. PEAK, P.M. PEAK, A.M./P.M. PEAK, NO PARKING ANYTIME=N.P., COMM/IND. ACCESS=E

SYSTEM				TRAFFIC		LINE DIAGRAM	TRAFFIC			PAVEMENT DATA
FED. AID.	FUNCT. CLASS.	HWY. SYS.	HPMS SAMPLE	PRKG. REST.	COM/IND. ACCESS		CONTROL	COM/IND. ACCESS	PRKG. REST.	
				PARK		D E CUL D 10 SAC			PARK	
						D D1				24'I
						SEVEN COURTS DR.				J'C-C
						CO D 00 6209				

SYSTEM				TRAFFIC		LINE DIAGRAM	TRAFFIC			PAVEMENT DATA
FED. AID.	FUNCT. CLASS.	HWY. SYS.	HPMS SAMPLE	PRKG. REST.	COM/IND ACCESS		CONTROL	COM/IND ACCESS	PRKG. REST.	

SHA 51.3 - 8 Revised
4.83

URBAN

MARYLAND STATE HIGHWAY ADMINISTRATION

ROAD INVENTORY SHEET

86-122

Party Chief DT
Recorder EM
Assistant
Map No./Dir. C13A / W
State Coordinates 946-575

Road No. CO. 6828
Road Name CHESTHILL CT
County BALTIMORE
Date 3-24-87
Sheet No. 1 OF

TRAFFIC CODES

TRAFFIC CONTROLS: STOP SIGN=SS, TRAFFIC LIGHT=T.L., FLASHING RED BALL=F.R.

TRAFFIC CODES

PARKING RESTRICTIONS: A.M. PEAK, P.M. PEAK, A.M./P.M. PEAK, NO PARKING ANYTIME=N.P., COMM/IND. ACCESS=E

SYSTEM				TRAFFIC		LINE DIAGRAM		TRAFFIC			PAVEMENT DATA
FED. AID.	FUNCT CLASS.	HWY. SYS.	HPMS SAMPLE	PRKG. REST.	COM/IND. ACCESS			CONTROL	COM/IND. ACCESS	PRKG. REST.	
						D	E				
						CUL	0 12 SAC				
				PARKING		PT	0 09			PARKING	
						90° PRC	0 06 PRC				
							0 05 90°				
							0 02 PC				
							0 01				
											24'I
						SEVEN	COURTS DR.				J'C.C
						CO	D 00 4209				

SYSTEM				TRAFFIC		LINE DIAGRAM	TRAFFIC			PAVEMENT DATA
FED. AID.	FUNCT. CLASS.	HWY. SYS.	HPMS SAMPLE	PRKG. REST.	COM/IND ACCESS		CONTROL	COM/IND ACCESS	PRKG. REST.	

SHA 51.3 - 8 Revised
4.83

URBAN

MARYLAND STATE HIGHWAY ADMINISTRATION

ROAD INVENTORY SHEET

Party Chief DT
Recorder EM
Assistant
Map No./Dir. C13A / S
State Coordinates 946-575

Road No. CO 6829
Road Name DARBY TOWN CT
County Baltimore
Date 3-24-87
Sheet No. 1 OF 1

86-120

SYSTEM				TRAFFIC		LINE DIAGRAM	TRAFFIC			PAVEMENT DATA
FED. AID.	FUNCT CLASS.	HWY. SYS.	HPMS SAMPLE	PRKG. REST.	COM/IND. ACCESS		CONTROL	COM/IND. ACCESS	PRKG. REST.	
						D E				
				PKG.		CUL D 04 SAC			PKG.	
						001				
						PRATOR LANE				24'I
						CO. D 06 6503				J'C-C

TRAFFIC CODES

TRAFFIC CONTROLS: STOP SIGN=SS, TRAFFIC LIGHT=T.L., FLASHING RED BALL=F.R.

TRAFFIC CODES

PARKING RESTRICTIONS: A.M. PEAK, P.M. PEAK, A.M./P.M. PEAK, NO PARKING ANYTIME=N.P., COMM/IND. ACCESS=E

SYSTEM				TRAFFIC		LINE DIAGRAM	TRAFFIC			PAVEMENT DATA
FED. AID.	FUNCT. CLASS.	HWY. SYS.	HPMS SAMPLE	PRKG. REST.	COM/IND ACCESS		CONTROL	COM/IND ACCESS	PRKG. REST.	

SHA 51.3 - 8 Revised
4.83

URBAN

MARYLAND STATE HIGHWAY ADMINISTRATION

ROAD INVENTORY SHEET

Party Chief: DT
Recorder: EM
Assistant:
Map No./Dir.: 13A / S
State Coordinates: 946-575

Road No.: Co. 6830
Road Name: SANDSTONE CT
County: BALTIMORE
Date: 2-24-87
Sheet No.: 1 OF 1

86-121

TRAFFIC CODES
TRAFFIC CONTROLS: STOP SIGN=SS, TRAFFIC LIGHT=T.L., FLASHING RED BALL=F.R.

TRAFFIC CODES
PARKING RESTRICTIONS: A.M. PEAK, P.M. PEAK, A.M./P.M. PEAK, NO PARKING ANYTIME=N.P., COMM/IND. ACCESS=E

SYSTEM				TRAFFIC		LINE DIAGRAM	TRAFFIC			PAVEMENT DATA
FED. AID.	FUNCT CLASS.	HWY. SYS.	HPMS SAMPLE	PRKG. REST.	COM/IND. ACCESS		CONTROL	COM/IND. ACCESS	PRKG. REST.	
						D E				
				PARKING		CUL 0 12 SAC			PARKING	
						30° 0 09				
						0 06 40°				
						0 01				24'I
						PROCTOR LANE				J'C-C
						CO1 0 00 6503				

SYSTEM				TRAFFIC		LINE DIAGRAM	TRAFFIC			PAVEMENT DATA
FED. AID.	FUNCT. CLASS.	HWY. SYS.	HPMS SAMPLE	PRK.G. REST.	COM/IND ACCESS		CONTROL	COM/IND ACCESS	PRK.G. REST.	

SHA 51.3 - 8 Revised
4.83

WAS PART OF 61179 URBAN

MARYLAND STATE HIGHWAY ADMINISTRATION

ROAD INVENTORY SHEET

Party Chief JE
Recorder KH
Assistant
Map No./Dir. C12B / SE
State Coordinates 912 - 572

Road No. Co. 6831
Road Name OLD SEC CHESAPEAKE AVE
County BALTO
Date 4-1-87
Sheet No. 1 OF 1

TRAFFIC CODES
TRAFFIC CONTROLS: STOP SIGN=SS, TRAFFIC LIGHT=T.L., FLASHING RED BALL=F.R.

TRAFFIC CODES
PARKING RESTRICTIONS: A.M. PEAK, P.M. PEAK, A.M./P.M. PEAK, NO PARKING ANYTIME=N.P., COMM/IND. ACCESS=E

SYSTEM				TRAFFIC		LINE DIAGRAM	TRAFFIC			PAVEMENT DATA
FED. AID.	FUNCT CLASS.	HWY. SYS.	HPMS SAMPLE	PRKG. REST.	COM/IND. ACCESS		CONTROL	COM/IND. ACCESS	PRKG. REST.	
						CO TOWSON TOWNE BLVD 1354				
						10' H				
				N.P.		RD 003 END				
						TURNAROUND 0.01 / 10'I				
						VIRGINIA AVE			N.P.	10'H Ich G
						CO 000 - 1170				
						CHESAPEAKE AVE CO 1179				

SYSTEM				TRAFFIC		LINE DIAGRAM	TRAFFIC				PAVEMENT DATA
FED. AID.	FUNCT. CLASS.	HWY. SYS.	HPMS SAMPLE	PRKG. REST.	COM/IND ACCESS		CONTROL	COM/IND ACCESS	PRKG. REST.		

SHA 51.3 - 8 Revised
4.83

MARYLAND STATE HIGHWAY ADMINISTRATION

ROAD INVENTORY SHEET

Party Chief DT
Recorder EM.
Assistant
Map No./Dir. C13C / N
State Coordinates 946-567

Road No. Co. 6832
Road Name KRISTAL CT
County BALTIMORE
Date 3-24-87
Sheet No. 1 OF 1

86-139

SYSTEM				TRAFFIC		LINE DIAGRAM	TRAFFIC			PAVEMENT DATA
FED. AID.	FUNCT. CLASS.	HWY. SYS.	HPMS SAMPLE	PRK.G. REST.	COM/IND. ACCESS		CONTROL	COM/IND. ACCESS	PRK.G. REST.	
						D E				
						CUL 0 06 SAC				
										30'I
						GARLAND AVE				J'C-C
						CO. 0 00 6344				

TRAFFIC CODES

TRAFFIC CONTROLS: STOP SIGN=SS, TRAFFIC LIGHT=T.L., FLASHING RED BALL=F.R.

TRAFFIC CODES

PARKING RESTRICTIONS: A.M. PEAK, P.M. PEAK, A.M./P.M. PEAK, NO PARKING ANYTIME=N.P., COMM/IND. ACCESS=E

SYSTEM				TRAFFIC		LINE DIAGRAM	TRAFFIC			PAVEMENT DATA
FED. AID.	FUNCT. CLASS.	HWY. SYS.	HPMS SAMPLE	PRK.G. REST.	COM/IND ACCESS		CONTROL	COM/IND ACCESS	PRK.G. REST.	

SHA 51.3 - 8 Revised
4.83

MARYLAND STATE HIGHWAY ADMINISTRATION

ROAD INVENTORY SHEET

OP 6980

URBAN
7268 CO-EX1
CG. HD
2/15/00
86-128

Party Chief	DT	Road No.	CO 6833
Recorder	Em.	Road Name	SANDPIPER CIR
Assistant		County	Baltimore
Map No./Dir.	C13C / S	Date	3-24-87
State Coordinates	950-562	Sheet No.	1 OF 1

TRAFFIC CODES
TRAFFIC CONTROLS: STOP SIGN=S.S., TRAFFIC LIGHT=T.L., FLASHING RED BALL=F.R.

TRAFFIC CODES
PARKING RESTRICTIONS: A.M. PEAK, P.M. PEAK, A.M./P.M. PEAK, NO PARKING ANYTIME=N.P., COMM/IND. ACCESS=E

SYSTEM: FED. AID.	SYSTEM: FUNCT. CLASS.	SYSTEM: HWY. SYS.	SYSTEM: HPMS SAMPLE	TRAFFIC: PRKG. REST.	TRAFFIC: COM/IND. ACCESS	LINE DIAGRAM	TRAFFIC: CONTROL	TRAFFIC: COM/IND. ACCESS	TRAFFIC: PRKG. REST.	PAVEMENT DATA
						CORPORATE DR				
						CO 0 40 7268	55			
						6980				
						0 24 PT 8				
						75°				
						~~ROAD~~ 0 14 ~~END~~ PC				
						0 11		E		
						0 06		E		
						0 02				
						.02/16'I J-C-C .02/16'I J-C-C				40'I J-C-C
						HONEYGO Blvd.				
						0 00				
						CO 6539				

SYSTEM				TRAFFIC		LINE DIAGRAM	TRAFFIC			PAVEMENT DATA
FED. AID.	FUNCT. CLASS.	HWY. SYS.	HPMS SAMPLE	PRKG. REST.	COM/IND ACCESS		CONTROL	COM/IND ACCESS	PRKG. REST.	

SHA 51.3 - 8 Revised
4.83

MARYLAND STATE HIGHWAY ADMINISTRATION

URBAN
AD Name 2000
CO EX 69
10/19/00 SS
86-124

ROAD INVENTORY SHEET

Party Chief DT
Recorder EM
Assistant
Map No./Dir. C13A / N
State Coordinates 537-565

Road No. Co-6834
Road Name ORBITAN CT
County BALTIMORE
Date 3-24-87
Sheet No. 1 OF 1

TRAFFIC CODES
TRAFFIC CONTROLS: STOP SIGN=SS, TRAFFIC LIGHT=T, L., FLASHING RED BALL=F, R.

TRAFFIC CODES
PARKING RESTRICTIONS: A.M. PEAK, P.M. PEAK, A.M./P.M. PEAK, NO PARKING ANYTIME=N, P.., COMM/IND. ACCESS=E

SYSTEM				TRAFFIC		LINE DIAGRAM			TRAFFIC			PAVEMENT DATA
FED. AID.	FUNCT CLASS.	HWY. SYS.	HPMS SAMPLE	PRKG. REST.	COM/IND. ACCESS				CONTROL	COM/IND. ACCESS	PRKG. REST.	
				PARKING		ROAD	0	30 END			PARKING	
						PT	0	17				
						600	0	15				24' I J'C-C
						PC	0	13			X	
							0	11 DR. 48" CMP				
						GREENLEAF Rd						
							0	08 Co. 6835				
						Ridgely		Ave. Rd. 37				30' I J'C-C
						CO	0	00 3755				
						ORBITAN Rd.		CO. 3748				

SYSTEM				TRAFFIC		LINE DIAGRAM	TRAFFIC			PAVEMENT DATA
FED. AID.	FUNCT. CLASS.	HWY. SYS.	HPMS SAMPLE	PRKG. REST.	COM/IND ACCESS		CONTROL	COM/IND ACCESS	PRKG. REST.	

SHA 51.3 - 8 Revised
4.83

MARYLAND STATE HIGHWAY ADMINISTRATION

URBAN

86-136

ROAD INVENTORY SHEET

RD NAME 2000
CO EX69
10/19/00 SS

Party Chief DT
Recorder EM
Assistant
Map No./Dir. C13C/NE
State Coordinates 938-566

Road No. G.6835
Road Name Greenleaf Rd.
County Baltimore
Date 3-24-87
Sheet No. 1 OF 1

SYSTEM				TRAFFIC		LINE DIAGRAM	TRAFFIC			PAVEMENT DATA
FED. AID.	FUNCT. CLASS.	HWY. SYS.	HPMS SAMPLE	PRKG. REST.	COM/IND. ACCESS		CONTROL	COM/IND. ACCESS	PRKG. REST.	
						ORBITAN CT				
						CO. 0 12 6834				
						0 10 40°				
				PKG		0 09			PKG	
						0 01				
						Ridgely Ave Rd.				24' I
						Co 0 00 3755				J'C·C
						PRIMROSE CT Co 18 36				

TRAFFIC CODES

TRAFFIC CONTROLS: STOP SIGN=SS, TRAFFIC LIGHT=T.L., FLASHING RED BALL=F.R.

TRAFFIC CODES

PARKING RESTRICTIONS: A.M. PEAK, P.M. PEAK, A.M./P.M. PEAK, NO PARKING ANYTIME=N.P., COMM/IND. ACCESS=E

SYSTEM				TRAFFIC		LINE DIAGRAM	TRAFFIC			PAVEMENT DATA
FED. AID.	FUNCT. CLASS.	HWY. SYS.	HPMS SAMPLE	PRK.G. REST.	COM/IND ACCESS		CONTROL	COM/IND ACCESS	PRK.G. REST.	

SHA 51.3 - 8 Revised
4:83

MARYLAND STATE HIGHWAY ADMINISTRATION

ROAD INVENTORY SHEET

86-133

AD NAME 2000
CO EX 69
10/A/00 SS

Party Chief DT
Recorder EM.
Assistant
Map No./Dir. C13C / SW
State Coordinates 938-564

Road No. Co. 6836
Road Name PRIMROSE CT
County BALTIMORE
Date 3-24-87
Sheet No. 1 OF 1

TRAFFIC CODES

TRAFFIC CONTROLS: STOP SIGN=SS, TRAFFIC LIGHT=T.L., FLASHING RED BALL=F.R.

TRAFFIC CODES

PARKING RESTRICTIONS: A.M. PEAK, P.M. PEAK, A.M./P.M. PEAK, NO PARKING ANYTIME=N.P., COMM/IND. ACCESS=E

SYSTEM				TRAFFIC		LINE DIAGRAM	TRAFFIC			PAVEMENT DATA
FED. AID.	FUNCT. CLASS.	HWY. SYS.	HPMS SAMPLE	PRKG. REST.	COM/IND. ACCESS		CONTROL	COM/IND. ACCESS	PRKG. REST.	
				PARKING		ROAD 0 07 END			PARKING	
						0 02 30°				
						0 01				24'I
						Ridgely Co. 0 00 3755 AVE RD				J'C.C
						GREEN LEAF RD CO. 6835				

SYSTEM				TRAFFIC		LINE DIAGRAM	TRAFFIC			PAVEMENT DATA
FED. AID.	FUNCT. CLASS.	HWY. SYS.	HPMS SAMPLE	PRK.G. REST.	COM/IND ACCESS		CONTROL	COM/IND ACCESS	PRK.G. REST.	

SHA 51.3 - 8 Revised
4.83

MARYLAND STATE HIGHWAY ADMINISTRATION

ROAD INVENTORY SHEET

ULDRW
86-134
RD NAME 2000
CO EX 69
10/19/00 SS

Party Chief DT
Recorder EM
Assistant
Map No./Dir. C13C / SW
State Coordinates 937-567

Road No. CO 6837
Road Name RADee CT
County BALTIMORE
Date 3-24-87
Sheet No. 1 OF 1

TRAFFIC CODES
TRAFFIC CONTROLS: STOP SIGN=SS, TRAFFIC LIGHT=T.L., FLASHING RED BALL=F.R.

TRAFFIC CODES
PARKING RESTRICTIONS: A.M. PEAK, P.M. PEAK, A.M./P.M. PEAK, NO PARKING ANYTIME=N.P., COMM/IND. ACCESS=E

SYSTEM				TRAFFIC		LINE DIAGRAM	TRAFFIC			PAVEMENT DATA
FED. AID.	FUNCT. CLASS.	HWY. SYS.	HPMS SAMPLE	PRK.G. REST.	COM/IND. ACCESS		CONTROL	COM/IND. ACCESS	PRK.G. REST.	
				PARKING		ROAD 0 09 END			PARKING	
						0 03 50'				
						0 01				24' I
						Ridgely Co. 0 00 AVE. Rd. 3755				J'C-C

SYSTEM				TRAFFIC		LINE DIAGRAM	TRAFFIC			PAVEMENT DATA
FED. AID.	FUNCT. CLASS.	HWY. SYS.	HPMS SAMPLE	PRKG. REST.	COM/IND ACCESS		CONTROL	COM/IND ACCESS	PRKG. REST.	

SHA 51.3 - 8 Revised
4.83

MARYLAND STATE HIGHWAY ADMINISTRATION

URBAN

86-117

RD NAME 2000
CO EX 69
10/A/00 SS

ROAD INVENTORY SHEET

Party Chief: DT
Recorder: EM
Assistant:
Map No./Dir.: C/3C/NE
State Coordinates: 936-567

Road No.: Co. 6838
Road Name: Hyacinth Rd
County: BALTIMORE
Date: 3-24-87
Sheet No.: 1 OF 1

TRAFFIC CODES

TRAFFIC CONTROLS: STOP SIGN=SS, TRAFFIC LIGHT=T.L., FLASHING RED BALL=F.R.

TRAFFIC CODES

PARKING RESTRICTIONS: A.M. PEAK, P.M. PEAK, A.M./P.M. PEAK, NO PARKING ANYTIME=N.P., COMM/IND. ACCESS=E

SYSTEM				TRAFFIC		LINE DIAGRAM	TRAFFIC			PAVEMENT DATA
FED. AID.	FUNCT CLASS.	HWY. SYS.	HPMS SAMPLE	PRKG. REST.	COM/IND. ACCESS		CONTROL	COM/IND. ACCESS	PRKG. REST.	
						CAMELLIA Ct				
						Co. 0 12 6839				
						0 11				
				PKG.		0 09 PT			PARKING	
						900				
				PKG.		0 05 PC				
						0 01				
										24'I
						Ridgely Ave Rd.				J'C-C
						Co. 0 00 3755				

SYSTEM				TRAFFIC		LINE DIAGRAM	TRAFFIC			PAVEMENT DATA
FED. AID.	FUNCT. CLASS.	HWY. SYS.	HPMS SAMPLE	PRK.G. REST.	COM/IND ACCESS		CONTROL	COM/IND ACCESS	PRK.G. REST.	

SHA 51.3 - 8 Revised
4.83

MARYLAND STATE HIGHWAY ADMINISTRATION

URBAN

86-135

ROAD INVENTORY SHEET

Party Chief: DT
Recorder: EM
Assistant:
Map No./Dir.: C13C / SW
State Coordinates: 938-567

Road No.: Co. 6839
Road Name: CAMELLIA CT
County: BALTIMORE
Date: 3-24-87
Sheet No.: 1 OF 1

SYSTEM				TRAFFIC		LINE DIAGRAM	TRAFFIC			PAVEMENT DATA
FED. AID.	FUNCT CLASS.	HWY. SYS.	HPMS SAMPLE	PRKG. REST.	COM/IND. ACCESS		CONTROL	COM/IND. ACCESS	PRKG. REST.	
						ROAD 0 09 END			PARKING	
				PKG.		003				
						Hyacinth Rd. Co. 6838 002				24'I J'C-C
						ROAD 0 00 END				

TRAFFIC CODES

TRAFFIC CONTROLS: STOP SIGN=S.S., TRAFFIC LIGHT=T.L., FLASHING RED BALL=F.R.

TRAFFIC CODES

PARKING RESTRICTIONS: A.M. PEAK, P.M. PEAK, A.M./P.M. PEAK, NO PARKING ANYTIME=N.P., COMM/IND. ACCESS=E

SYSTEM				TRAFFIC		LINE DIAGRAM	TRAFFIC			PAVEMENT DATA
FED. AID.	FUNCT. CLASS.	HWY. SYS.	HPMS SAMPLE	PRKG. REST.	COM/IND ACCESS		CONTROL	COM/IND ACCESS	PRKG. REST.	

SHA 51.3 - 8 Revised
4.83

MARYLAND STATE HIGHWAY ADMINISTRATION

URBAN
86-116

ROAD INVENTORY SHEET

RD NAME 2000
CO EX 69
10/19/00 SS

Party Chief: DT
Recorder: EM
Assistant:
Map No./Dir.: C13C/ E
State Coordinates: 436-567

Road No.: Co. 6840
Road Name: CLEARLAKE CT
County: BALTIMORE
Date: 3-24-87
Sheet No.: 1 OF 1

TRAFFIC CODES

TRAFFIC CONTROLS: STOP SIGN=SS, TRAFFIC LIGHT=T.L., FLASHING RED BALL=F.R.

TRAFFIC CODES

PARKING RESTRICTIONS: A.M. PEAK, P.M. PEAK, A.M./P.M. PEAK, NO PARKING ANYTIME=N.P., COMM/IND. ACCESS=E

SYSTEM				TRAFFIC		LINE DIAGRAM	TRAFFIC			PAVEMENT DATA
FED. AID.	FUNCT CLASS.	HWY. SYS.	HPMS SAMPLE	PRKG. REST.	COM/IND. ACCESS		CONTROL	COM/IND. ACCESS	PRKG. REST.	
				PARKING		ROAD 0 08 END			PKG	
						0 01				24'I
						Ridgely Ave				J'C-C
						CO. 0 00 3755				

SYSTEM				TRAFFIC		LINE DIAGRAM	TRAFFIC			PAVEMENT DATA
FED. AID.	FUNCT. CLASS.	HWY. SYS.	HPMS SAMPLE	PRKG. REST.	COM/IND ACCESS		CONTROL	COM/IND ACCESS	PRKG. REST.	

SHA 5i.3 - 8 Revised
4-83

MARYLAND STATE HIGHWAY ADMINISTRATION

URBAN

86-118

ROAD INVENTORY SHEET

Party Chief DT
Recorder EM
Assistant
Map No./Dir. C13C / N
State Coordinates 938-567

Road No. Co 6841
Road Name Woodcove CT
County BALTIMORE
Date 3-24-87
Sheet No. 1 OF 1

SYSTEM				TRAFFIC		LINE DIAGRAM	TRAFFIC			PAVEMENT DATA
FED. AID.	FUNCT CLASS.	HWY. SYS.	HPMS SAMPLE	PRK.G. REST.	COM/IND. ACCESS		CONTROL	COM/IND. ACCESS	PRK.G. REST.	
				PARKING		ROAD 0 05 END			PARKING	
						0 04 30°				
						30° 0 01				24'I
						UPTON RD.				J'C-C
						CO. 0 00 3745				
						BAYBERRY PL CO 6842				

TRAFFIC CODES

TRAFFIC CONTROLS: STOP SIGN=SS, TRAFFIC LIGHT=T.L., FLASHING RED BALL=F.R.

TRAFFIC CODES

PARKING RESTRICTIONS: A.M. PEAK, P.M. PEAK, A.M./P.M. PEAK, NO PARKING ANYTIME=N.P., COMM/IND. ACCESS=E

SYSTEM				TRAFFIC		LINE DIAGRAM	TRAFFIC			PAVEMENT DATA
FED. AID.	FUNCT. CLASS.	HWY. SYS.	HPMS SAMPLE	PRKG. REST.	COM/IND ACCESS		CONTROL	COM/IND ACCESS	PRKG. REST.	

SHA 51.3 - 8 Revised
4.83

MARYLAND STATE HIGHWAY ADMINISTRATION

VIRGAN

ROAD INVENTORY SHEET

86-113

92-189
1-12-93
AL/BB/JS

Party Chief DT
Recorder EM
Assistant
Map No./Dir. C13C / S
State Coordinates 936-567

Road No. CO 6842
Road Name BAYBERRY RD.
County BALTIMORE
Date 3-24-87
Sheet No. 1 OF 1

TRAFFIC CODES
TRAFFIC CONTROLS: STOP SIGN=SS, TRAFFIC LIGHT=T.L., FLASHING RED BALL=F.R.

TRAFFIC CODES
PARKING RESTRICTIONS: A.M. PEAK, P.M. PEAK, A.M./P.M. PEAK, NO PARKING ANYTIME=N.P., COMM/IND. ACCESS=E

SYSTEM				TRAFFIC		LINE DIAGRAM	TRAFFIC			PAVEMENT DATA
FED. AID.	FUNCT CLASS.	HWY. SYS.	HPMS SAMPLE	PRKG. REST.	COM/IND. ACCESS		CONTROL	COM/IND. ACCESS	PRKG. REST.	
						TEAKWOOD CT				
						CO. 0 15 6844				
						0 13			PARK	
						0 12				
						0 10				
						Forgotten Ct. SHADY HILL CT				
				PARKING		0 07 CO. 6843				
						0 04				
						30° 0 02			PARKING	
						0 01				
						UPTON RD.				24' I
						CO 0 00 3745				J'C-C
						WOODCUSE CT 6841				

SYSTEM				TRAFFIC		LINE DIAGRAM	TRAFFIC			PAVEMENT DATA
FED. AID.	FUNCT. CLASS.	HWY. SYS.	HPMS SAMPLE	PRKG. REST.	COM/IND ACCESS		CONTROL	COM/IND ACCESS	PRKG. REST.	

SHA 51.3 - 8 Revised
4.83

URBAN

MARYLAND STATE HIGHWAY ADMINISTRATION

ROAD INVENTORY SHEET

86-114
92-189
1-12-93
Forgotten CT. AL/BB/JS

Party Chief: DT
Recorder: EM
Assistant:
Map No./Dir.: C13C / W
State Coordinates: 936-567

Road No.: Co 6843
Road Name: ~~SHADY HILL CT~~ Forgotten CT.
County: BALTIMORE
Date: 3-24-87
Sheet No.: 1 OF 1

TRAFFIC CODES

TRAFFIC CONTROLS: STOP SIGN=SS, TRAFFIC LIGHT=T.L., FLASHING RED BALL=F.R.

TRAFFIC CODES

PARKING RESTRICTIONS: A.M. PEAK, P.M. PEAK, A.M./P.M. PEAK, NO PARKING ANYTIME=N.P., COMM/IND. ACCESS=E

SYSTEM				TRAFFIC		LINE DIAGRAM	TRAFFIC			PAVEMENT DATA
FED. AID.	FUNCT CLASS.	HWY. SYS.	HPMS SAMPLE	PRKG. REST.	COM/IND. ACCESS		CONTROL	COM/IND. ACCESS	PRKG. REST.	
				PKG		ROAD 0 02 END			P Kg	
						0 01				24'I
						BAYBERRY RD				J'C-C
						Co 0 00 6842				

SYSTEM				TRAFFIC		LINE DIAGRAM	TRAFFIC				PAVEMENT DATA
FED. AID.	FUNCT. CLASS.	HWY. SYS.	HPMS SAMPLE	PRKG. REST.	COM/IND ACCESS		CONTROL	COM/IND ACCESS	PRKG. REST.		

SHA 51.3 - 8 Revised
4.83

URBAN

MARYLAND STATE HIGHWAY ADMINISTRATION

ROAD INVENTORY SHEET

86-112

Party Chief: DT
Recorder: EM
Assistant:
Map No./Dir.: C13C / E
State Coordinates: 936-567

Road No.: CO 6844
Road Name: TEAKWOOD CT
County: BALTIMORE
Date: 3-24-87
Sheet No.: 1 OF 1

TRAFFIC CODES

TRAFFIC CONTROLS: STOP SIGN=S.S., TRAFFIC LIGHT=T.L., FLASHING RED BALL=F.R.

TRAFFIC CODES

PARKING RESTRICTIONS: A.M. PEAK, P.M. PEAK, A.M./P.M. PEAK, NO PARKING ANYTIME=N.P., COMM/IND. ACCESS=E

SYSTEM				TRAFFIC		LINE DIAGRAM		TRAFFIC			PAVEMENT DATA
FED. AID.	FUNCT. CLASS.	HWY. SYS.	HPMS SAMPLE	PRKG. REST.	COM/IND. ACCESS			CONTROL	COM/IND. ACCESS	PRKG. REST.	
						ROAD	0 13 END			PKG.	
							0 10				
				PKG.		BAYBERRY RD. CO. 6842	0 09				
							0 08			PKG.	
							0 02				24' I
						KINTORE CO.	DR. 0.12 0 00 6096				J'C-C

SYSTEM				TRAFFIC		LINE DIAGRAM	TRAFFIC			PAVEMENT DATA
FED. AID.	FUNCT. CLASS.	HWY. SYS.	HPMS SAMPLE	PRKG. REST.	COM/IND ACCESS		CONTROL	COM/IND ACCESS	PRKG. REST.	

SHA 51.3 - 8 Revised
4.83

URBAN

MARYLAND STATE HIGHWAY ADMINISTRATION

ROAD INVENTORY SHEET

86-159

Party Chief DT
Recorder EM
Assistant
Map No./Dir. C13C / E
State Coordinates 937.550

Road No. Co. 6845
Road Name MORNING STAR CT
County BALTIMORE
Date 3-23-87
Sheet No. 1 OF 1

TRAFFIC CODES

TRAFFIC CONTROLS: STOP SIGN=SS, TRAFFIC LIGHT=T.L., FLASHING RED BALL=F.R.

TRAFFIC CODES

PARKING RESTRICTIONS: A.M. PEAK, P.M. PEAK, A.M./P.M. PEAK, NO PARKING ANYTIME=N.P., COMM/IND. ACCESS=E

SYSTEM				TRAFFIC		LINE DIAGRAM	TRAFFIC			PAVEMENT DATA
FED. AID.	FUNCT CLASS.	HWY. SYS.	HPMS SAMPLE	PRKG. REST.	COM/IND. ACCESS		CONTROL	COM/IND. ACCESS	PRKG. REST.	
						D E CUL O 08 SAC DAY BREAK TERR CO. O DO 4325 DAWN DAY CT. CO 6846				30'I J'C-C

SYSTEM				TRAFFIC		LINE DIAGRAM	TRAFFIC			PAVEMENT DATA
FED. AID.	FUNCT. CLASS.	HWY. SYS.	HPMS SAMPLE	PRKG. REST.	COM/IND ACCESS		CONTROL	COM/IND ACCESS	PRKG. REST.	

SHA 51.3 - 8 Revised
4.83

MARYLAND STATE HIGHWAY ADMINISTRATION

URBAN

86-160

ROAD INVENTORY SHEET

Party Chief: DT
Recorder: EM
Assistant:
Map No./Dir.: C13C / W
State Coordinates: 937-550

Road No.: CO 6846
Road Name: DAWN DAY CT.
County: BALTIMORE
Date: 3-23-87
Sheet No.: 1 OF 1

TRAFFIC CODES
TRAFFIC CONTROLS: STOP SIGN=SS, TRAFFIC LIGHT=T.L., FLASHING RED BALL=F.R.

TRAFFIC CODES
PARKING RESTRICTIONS: A.M. PEAK, P.M. PEAK, A.M./P.M. PEAK, NO PARKING ANYTIME=N.P., COMM/IND. ACCESS=E

SYSTEM				TRAFFIC		LINE DIAGRAM	TRAFFIC			PAVEMENT DATA
FED. AID.	FUNCT CLASS.	HWY. SYS.	HPMS SAMPLE	PRKG. REST.	COM/IND. ACCESS		CONTROL	COM/IND. ACCESS	PRKG. REST.	
						D E				
						CUL 0 03 SAC				
										30'I
						DAYBREAK Terr.				J E-C
						CO. 0 00 4325				
						MORNINGSTAR CT CO. 6845				

SYSTEM				TRAFFIC		LINE DIAGRAM	TRAFFIC				PAVEMENT DATA
FED. AID.	FUNCT. CLASS.	HWY. SYS.	HPMS SAMPLE	PRKG. REST.	COM/IND ACCESS		CONTROL	COM/IND ACCESS	PRKG. REST.		

SHA 51.3 - 8 Revised
4.83

MARYLAND STATE HIGHWAY ADMINISTRATION

ROAD INVENTORY SHEET

URBAN
92-137
1-13-93
BB/JS
86-158

Party Chief	DT	Road No.	CO 6847
Recorder	EM	Road Name	TWILIGHT CT.
Assistant		County	BALTIMORE
Map No./Dir.	C/3C / N	Date	3-23-87
State Coordinates	937-550	Sheet No.	1 OF 2

TRAFFIC CODES
TRAFFIC CONTROLS: STOP SIGN=SS, TRAFFIC LIGHT=T.L., FLASHING RED BALL=F.R.

TRAFFIC CODES
PARKING RESTRICTIONS: A.M. PEAK, P.M. PEAK, A.M./P.M. PEAK, NO PARKING ANYTIME=N.P., COMM/IND. ACCESS=E

SYSTEM: FED. AID.	SYSTEM: FUNCT. CLASS.	SYSTEM: HWY. SYS.	SYSTEM: HPMS SAMPLE	TRAFFIC: PRKG. REST.	TRAFFIC: COM/IND. ACCESS	LINE DIAGRAM	TRAFFIC: CONTROL	TRAFFIC: COM/IND. ACCESS	TRAFFIC: PRKG. REST.	PAVEMENT DATA
						028 PT				
				PKG		BRIGHT STAR CT				
						024 CO 7545				
						023 40°				
						018 PC				
						PT 016				25'I
						HIGH NOON WAY			PKG	JC-C
						CO 7543 015				
						80° 012				
						PC 009				36'I
										JC-C
						007 PT				
						~~ROAD 005 END~~				
						60°				
						~~003~~ ~~25°~~				
						002 PC				30'I
						DAYBREAK				J'C-C
						CO 000				
						TERR 4325				

LINE DIAGRAM

SYSTEM				TRAFFIC		TRAFFIC			PAVEMENT DATA
FED. AID.	FUNCT. CLASS.	HWY. SYS.	HPMS SAMPLE	PRK.G. REST.	COM/IND ACCESS	CONTROL	COM/IND ACCESS	PRK.G. REST.	

DE

CUL 033 SAC

031

PKG

25'I

JCC

SHA 51.3 - 8 Revised
4.83

MARYLAND STATE HIGHWAY ADMINISTRATION

ROAD INVENTORY SHEET

86-157

Party Chief DT
Recorder EM
Assistant
Map No./Dir. C13C / S
State Coordinates 937-550

Road No. Co. 6848
Road Name DAY STAR CT
County BALTIMORE
Date 3-23-87
Sheet No. 1 OF 1

SYSTEM				TRAFFIC		LINE DIAGRAM	TRAFFIC			PAVEMENT DATA
FED. AID.	FUNCT. CLASS.	HWY. SYS.	HPMS SAMPLE	PRKG. REST.	COM/IND. ACCESS		CONTROL	COM/IND. ACCESS	PRKG. REST.	
						D E				
						CUL O 04 SAC				
						DAYBREAK TERR.				30 "I
						CO. O 60 4325				J'C·C

TRAFFIC CODES

TRAFFIC CONTROLS: STOP SIGN=SS, TRAFFIC LIGHT=T.L., FLASHING RED BALL=F.R.

TRAFFIC CODES

PARKING RESTRICTIONS: A.M. PEAK, P.M. PEAK, A.M./P.M. PEAK, NO PARKING ANYTIME=N.P., COMM/IND. ACCESS=E

SYSTEM				TRAFFIC		LINE DIAGRAM	TRAFFIC			PAVEMENT DATA
FED. AID.	FUNCT. CLASS.	HWY. SYS.	HPMS SAMPLE	PRK.G. REST.	COM/IND ACCESS		CONTROL	COM/IND ACCESS	PRK.G. REST.	

SHA 51.3 - 8 Revised
4.83

Revised

MARYLAND STATE HIGHWAY ADMINISTRATION

ROAD INVENTORY SHEET

86-105

Party Chief DT
Recorder EM
Assistant
Map No./Dir. 813 / W
State Coordinates 932-609

Road No. Co. 6849
Road Name MANOR OAKS Rd
County BALTIMORE
Date 3-11-87
Sheet No. 1 OF 1

TRAFFIC CODES
TRAFFIC CONTROLS: STOP SIGN=SS, TRAFFIC LIGHT=T.L., FLASHING RED BALL=F.R.

TRAFFIC CODES
PARKING RESTRICTIONS: A.M. PEAK, P.M. PEAK, A.M./P.M. PEAK, NO PARKING ANYTIME=N.P., COMM/IND. ACCESS=E

SYSTEM				TRAFFIC		LINE DIAGRAM	TRAFFIC			PAVEMENT DATA
FED. AID.	FUNCT. CLASS.	HWY. SYS.	HPMS SAMPLE	PRKG. REST.	COM/IND. ACCESS		CONTROL	COM/IND. ACCESS	PRKG. REST.	
						ROAD END				
						0 19				
						H 0 18				
						COLONIAL OAKS CT.				
						Co. 6850 0 16				
						H 0 09				24'I
										I'C-C
						0 03			X	
										24'I
										J'C-C
						MANOR Rd.				
						CO. 0 00 258				

SYSTEM				TRAFFIC		LINE DIAGRAM	TRAFFIC				PAVEMENT DATA
FED. AID.	FUNCT. CLASS.	HWY. SYS.	HPMS SAMPLE	PRKG. REST.	COM/IND ACCESS		CONTROL	COM/IND ACCESS	PRKG. REST.		



SHA 51.3 - 8 Revised 4.83

MARYLAND STATE HIGHWAY ADMINISTRATION

ROAD INVENTORY SHEET

86 - 106

Party Chief: AT
Recorder: EM
Assistant:
Map No./Dir.: B13 / S
State Coordinates: 932-609

Road No.: CO. 6850
Road Name: COLONIAL OAKS CT
County: Baltimore
Date: 3-11-87
Sheet No.: 1 OF 1

SYSTEM				TRAFFIC		LINE DIAGRAM			TRAFFIC			PAVEMENT DATA
FED. AID.	FUNCT. CLASS.	HWY. SYS.	HPMS SAMPLE	PRKG. REST.	COM/IND. ACCESS				CONTROL	COM/IND. ACCESS	PRKG. REST.	
							D	E				
						CUL	0	20 SAC				
						PT H	0	19				
						40° H	0	16 H				
						PC H	0	14				
							0	12 H				
						H	0	10				
							0	09 H				
								Hidden Brook CT.				
							0	07 Co 6851 PT				
							0	05 H				
								40°				
							0	03 PC				
												24'I
						MANOR		OAKS Rd.				I'C-C
						CO.	0	00 6849				

TRAFFIC CODES

TRAFFIC CONTROLS: STOP SIGN=SS, TRAFFIC LIGHT=T.L., FLASHING RED BALL=F.R.

TRAFFIC CODES

PARKING RESTRICTIONS: A.M. PEAK, P.M. PEAK, A.M./P.M. PEAK, NO PARKING ANYTIME=N.P., COMM/IND. ACCESS=E

SYSTEM				TRAFFIC		LINE DIAGRAM	TRAFFIC			PAVEMENT DATA
FED. AID.	FUNCT. CLASS.	HWY. SYS.	HPMS SAMPLE	PRKG. REST.	COM/IND ACCESS		CONTROL	COM/IND ACCESS	PRKG. REST.	

SHA 51.3 - 8 Revised 4.83

MARYLAND STATE HIGHWAY ADMINISTRATION

ROAD INVENTORY SHEET

86-107

Party Chief: DT
Recorder: EM
Assistant:
Map No./Dir.: B-13 / W
State Coordinates: 932-605

Road No.: Co 6851
Road Name: Hidden Brook CT
County: Baltimore
Date: 3-11-87
Sheet No.: 1 OF 1

SYSTEM				TRAFFIC		LINE DIAGRAM	TRAFFIC			PAVEMENT DATA
FED. AID.	FUNCT. CLASS.	HWY. SYS.	HPMS SAMPLE	PRK.G. REST.	COM/IND. ACCESS		CONTROL	COM/IND. ACCESS	PRK.G. REST.	

TRAFFIC CODES
TRAFFIC CONTROLS: STOP SIGN=S.S., TRAFFIC LIGHT=T.L., FLASHING RED BALL=F.R.

TRAFFIC CODES
PARKING RESTRICTIONS: A.M. PEAK, P.M. PEAK, A.M./P.M. PEAK, NO PARKING ANYTIME=N.P., COMM/IND. ACCESS=E

H H

D E

CUL D 08 SAC

H D 06 H

24'I

I'C-C

SOLONIAL CO. OAKS CT 6850

SYSTEM				TRAFFIC		LINE DIAGRAM	TRAFFIC			PAVEMENT DATA
FED. AID.	FUNCT. CLASS.	HWY. SYS.	HPMS SAMPLE	PRK'G. REST.	COM/IND ACCESS		CONTROL	COM/IND ACCESS	PRK'G. REST.	

SHA 51.3 - 8 Revised
4.83

MARYLAND STATE HIGHWAY ADMINISTRATION

96-51, 52 URBAN
BB/MG
1-17-97
86-137

ROAD INVENTORY SHEET

Party Chief DT
Recorder EM
Assistant
Map No./Dir. C13B / S
State Coordinates 952-521

Road No. CO 6852
Road Name GREENHOUSE CIR.
County BALTIMORE
Date 3-24-87
Sheet No. 1 OF 1

TRAFFIC CODES
TRAFFIC CONTROLS: STOP SIGN=S.S., TRAFFIC LIGHT=T.L., FLASHING RED BALL=F.R.

TRAFFIC CODES
PARKING RESTRICTIONS: A.M. PEAK, P.M. PEAK, A.M./P.M. PEAK, NO PARKING ANYTIME=N.P., COMM/IND. ACCESS=E

SYSTEM				TRAFFIC		LINE DIAGRAM		TRAFFIC			PAVEMENT DATA
FED. AID.	FUNCT. CLASS.	HWY. SYS.	HPMS SAMPLE	PRKG. REST.	COM/IND. ACCESS			CONTROL	COM/IND. ACCESS	PRKG. REST.	
						ROAD	0 18 END				
						PT 70° PC	0 12				
							0 08				
						~~PROP~~ Glasshouse Garth	0 07 CO 7910				
						Greengable Garth ~~PROP.~~	0 03 CO 7909				30'I
						JoppA CO.	0 00 Rd 402				J'c-c

SYSTEM				TRAFFIC		LINE DIAGRAM	TRAFFIC			PAVEMENT DATA
FED. AID.	FUNCT. CLASS.	HWY. SYS.	HPMS SAMPLE	PRK.G. REST.	COM/IND ACCESS		CONTROL	COM/IND ACCESS	PRK.G. REST.	

SHA 51.3 - 8 Revised
4.83

URBAN

MARYLAND STATE HIGHWAY ADMINISTRATION

ROAD INVENTORY SHEET

86-179

Party Chief DT
Recorder EM
Assistant
Map No./Dir. D13D / S
State Coordinates 957-507

Road No. Co 6853
Road Name OAK Rd.
County BALTIMORE
Date 3-27-87
Sheet No. 1 OF 1

SYSTEM				TRAFFIC		LINE DIAGRAM	TRAFFIC			PAVEMENT DATA
FED. AID.	FUNCT CLASS.	HWY. SYS.	HPMS SAMPLE	PRKG. REST.	COM/IND. ACCESS		CONTROL	COM/IND. ACCESS	PRKG. REST.	
						ROAD 0 07 END				
						N. COVE Rd				181I 241CW
						Co. 0 00 5714				

TRAFFIC CODES

TRAFFIC CONTROLS: STOP SIGN=S.S., TRAFFIC LIGHT=T.L., FLASHING RED BALL=F.R.

TRAFFIC CODES

PARKING RESTRICTIONS: A.M. PEAK, P.M. PEAK, A.M./P.M. PEAK, NO PARKING ANYTIME=N.P., COMM/IND. ACCESS=E

SYSTEM				TRAFFIC		LINE DIAGRAM	TRAFFIC				PAVEMENT DATA
FED. AID.	FUNCT. CLASS.	HWY. SYS.	HPMS SAMPLE	PRK.G. REST.	COM/IND ACCESS		CONTROL	COM/IND ACCESS	PRK.G. REST.		

SHA 51.3 - 8 Revised
4.83

MARYLAND STATE HIGHWAY ADMINISTRATION

ROAD INVENTORY SHEET

86-146

Party Chief DT
Recorder EM
Assistant
Map No./Dir. D13 C+A/ NW
State Coordinates 944-517

Road No. CO 6854
Road Name STANSBURY Rd
County BALTIMORE
Date 3-27-87
Sheet No. 1 OF 1

TRAFFIC CODES
TRAFFIC CONTROLS: STOP SIGN=SS, TRAFFIC LIGHT=T.L., FLASHING RED BALL=F.R.

TRAFFIC CODES
PARKING RESTRICTIONS: A.M. PEAK, P.M. PEAK, A.M./P.M. PEAK, NO PARKING ANYTIME=N.P., COMM/IND. ACCESS=E

SYSTEM				TRAFFIC		LINE DIAGRAM			TRAFFIC			PAVEMENT DATA
FED. AID.	FUNCT CLASS.	HWY. SYS.	HPMS SAMPLE	PRKG. REST.	COM/IND. ACCESS				CONTROL	COM/IND. ACCESS	PRKG. REST.	
						CHESTERWOOD		Rd				
						CO.	0 40	5391				↑
							0 32	30↑				24'I
												30'CW
							0 27					X
				E		↑90°	0 62					
						~~B+O~~ CSX		R.R. 1 Track				
						SEE GRADE CROSSING SHEET	0 01	#~~B~~ CSX 140311L				18'I
												24'CW
						COVE		Rd				
						CO.	0 00	5390				↓

SYSTEM				TRAFFIC		LINE DIAGRAM	TRAFFIC				PAVEMENT DATA
FED. AID.	FUNCT. CLASS.	HWY. SYS.	HPMS SAMPLE	PRK.G. REST.	COM/IND ACCESS		CONTROL	COM/IND ACCESS	PRK.G. REST.		

SHA 51.3 - 8 Revised
4.83

URBAN

MARYLAND STATE HIGHWAY ADMINISTRATION

86-13

ROAD INVENTORY SHEET ~~OR-LAS~~

87-5

Party Chief: DT
Recorder: EM
Assistant:
Map No./Dir.: D12B / W
State Coordinates: 882-522

Road No.: Co. 6855
Road Name: KEEN VALLEY DR
County: BALTIMORE
Date: 3-12-87
Sheet No.: 1 OF 1

TRAFFIC CODES
TRAFFIC CONTROLS: STOP SIGN=SS, TRAFFIC LIGHT=T.L., FLASHING RED BALL=F.R.

TRAFFIC CODES
PARKING RESTRICTIONS: A.M. PEAK, P.M. PEAK, A.M./P.M. PEAK, NO PARKING ANYTIME=N.P., COMM/IND. ACCESS=E

SYSTEM				TRAFFIC		LINE DIAGRAM			TRAFFIC			PAVEMENT DATA
FED. AID.	FUNCT CLASS.	HWY. SYS.	HPMS SAMPLE	PRKG. REST.	COM/IND. ACCESS				CONTROL	COM/IND. ACCESS	PRKG. REST.	
						HEATHER		Hill Rd 0.08				
						~~OP~~ Co	0 11	~~6454~~ 6961				
							0 08					
				DKG.			0 07				PARKING	
							0 03					
							0 01					24'I
						WILTON		FARM DR.				J'C-C
						CO.	0 00	6671				

SYSTEM				TRAFFIC		LINE DIAGRAM	TRAFFIC				PAVEMENT DATA
FED. AID.	FUNCT. CLASS.	HWY. SYS.	HPMS SAMPLE	PRK.G. REST.	COM/IND ACCESS		CONTROL	COM/IND ACCESS	PRK.G. REST.		

SHA 51.3 - 8 Revised
4.83

MARYLAND STATE HIGHWAY ADMINISTRATION

URMN
86-10

ROAD INVENTORY SHEET

Party Chief: DT
Recorder: EM
Assistant:
Map No./Dir.: D12B / SE
State Coordinates: 886-521

Road No.: Co. 6856
Road Name: (HOLLAND HILL CT)
County: BALTIMORE
Date: 3-12-87
Sheet No.: 1 OF 1

SYSTEM: FED. AID. | FUNCT CLASS. | HWY. SYS. | HPMS SAMPLE
TRAFFIC: PRKG. REST. | COM/IND. ACCESS

LINE DIAGRAM

TRAFFIC: CONTROL | COM/IND. ACCESS | PRKG. REST.
PAVEMENT DATA

TRAFFIC CODES
TRAFFIC CONTROLS: STOP SIGN=SS, TRAFFIC LIGHT=T.L., FLASHING RED BALL=F.R.

TRAFFIC CODES
PARKING RESTRICTIONS: A.M. PEAK, P.M. PEAK, A.M./P.M. PEAK, NO PARKING ANYTIME=N.P., COMM/IND. ACCESS=E

WILKENS AVE.
MD 372
W.B.
100'
PKG.
ROAD 0 05 END
0 01
GRAND CO. 0 00 BEND DR 6790
PKG.
24' I
C-C

SYSTEM				TRAFFIC		LINE DIAGRAM	TRAFFIC			PAVEMENT DATA
FED. AID.	FUNCT. CLASS.	HWY. SYS.	HPMS SAMPLE	PRKG. REST.	COM/IND ACCESS		CONTROL	COM/IND ACCESS	PRKG. REST.	

SHA 51.3 - 8 Revised
4.83

MARYLAND STATE HIGHWAY ADMINISTRATION

ROAD INVENTORY SHEET

URBAN

86-21

Party Chief: DT
Recorder: EM
Assistant:
Map No./Dir.: D12B / SW
State Coordinates: 883-522

Road No.: Co 6857
Road Name: WINSLOW PARK DR.
County: BALTIMORE
Date: 3-12-87
Sheet No.: 1 OF 1

TRAFFIC CODES
TRAFFIC CONTROLS: STOP SIGN=SS, TRAFFIC LIGHT=T.L., FLASHING RED BALL=F.R.

TRAFFIC CODES
PARKING RESTRICTIONS: A.M. PEAK, P.M. PEAK, A.M./P.M. PEAK, NO PARKING ANYTIME=N.P., COMM/IND. ACCESS=E

SYSTEM				TRAFFIC		LINE DIAGRAM	TRAFFIC			PAVEMENT DATA
FED. AID.	FUNCT CLASS.	HWY. SYS.	HPMS SAMPLE	PRKG. REST.	COM/IND. ACCESS		CONTROL	COM/IND. ACCESS	PRKG. REST.	
						WILTON FARM DR.				
						CO. 6671				
						75'				
				PARKING SPACES		ROAD 0 16 END			PARKING SPACES	
						0 10				
						CLINTON Hill CT				
						CO. 6859 0 09				
						HEATHER Hill Rd				
						0 07 ~~O.P. 6457~~ Co 6961				
						CASEY CT				
						CO. 6858 0 04				
										24'I
										J'C-C
						MAIDEN CHOICE LN.				
						CO. 0 00 2976				

SYSTEM				TRAFFIC		LINE DIAGRAM	TRAFFIC				PAVEMENT DATA
FED. AID.	FUNCT. CLASS.	HWY. SYS.	HPMS SAMPLE	PRK.G. REST.	COM/IND ACCESS		CONTROL	COM/IND ACCESS	PRK.G. REST.		



SHA 51.3 - 8 Revised
4.83

MARYLAND STATE HIGHWAY ADMINISTRATION

URBAN
86-22

ROAD INVENTORY SHEET

Party Chief: DT
Recorder: EM
Assistant:
Map No./Dir.: D12B / SE
State Coordinates: 883-522

Road No.: Co. 6858
Road Name: CASEY CT.
County: BALTIMORE
Date: 3-12-87
Sheet No.: 1 OF 1

SYSTEM				TRAFFIC		LINE DIAGRAM	TRAFFIC			PAVEMENT DATA
FED. AID.	FUNCT. CLASS.	HWY. SYS.	HPMS SAMPLE	PRKG. REST.	COM/IND. ACCESS		CONTROL	COM/IND. ACCESS	PRKG. REST.	
						ROAD 0 06 END				
				PARKING SPACES					PARKING SPACES	
						0 01				24'I
						WINSLOW PARK DR				J'C-C
						Co. 0 00 6857				

TRAFFIC CODES

TRAFFIC CONTROLS: STOP SIGN=SS, TRAFFIC LIGHT=T.L., FLASHING RED BALL=F.R.

TRAFFIC CODES

PARKING RESTRICTIONS: A.M. PEAK, P.M. PEAK, A.M./P.M. PEAK, NO PARKING ANYTIME=N.P., COMM/IND. ACCESS=E

SYSTEM				TRAFFIC		LINE DIAGRAM	TRAFFIC			PAVEMENT DATA
FED. AID.	FUNCT. CLASS.	HWY. SYS.	HPMS SAMPLE	PRKG. REST.	COM/IND ACCESS		CONTROL	COM/IND ACCESS	PRKG. REST.	

SHA 51.3 - 8 Revised
4.83

MARYLAND STATE HIGHWAY ADMINISTRATION

WAYPAN
86-23

ROAD INVENTORY SHEET

Party Chief: DT
Recorder: EM
Assistant:
Map No./Dir.: D 12 B / S.E
State Coordinates: 883-522

Road No.: Co. 6859
Road Name: CLINTON HILL CT
County: BALTIMORE
Date: 3-12-87
Sheet No.: 1 OF 1

TRAFFIC CODES

TRAFFIC CONTROLS: STOP SIGN=S.S., TRAFFIC LIGHT=T.L., FLASHING RED BALL=F.R.

TRAFFIC CODES

PARKING RESTRICTIONS: A.M. PEAK, P.M. PEAK, A.M./P.M. PEAK, NO PARKING ANYTIME=N.P., COMM/IND. ACCESS=E

SYSTEM				TRAFFIC		LINE DIAGRAM	TRAFFIC			PAVEMENT DATA
FED. AID.	FUNCT. CLASS.	HWY. SYS.	HPMS SAMPLE	PRKG. REST.	COM/IND. ACCESS		CONTROL	COM/IND. ACCESS	PRKG. REST.	
						WILTON CO. — FARM DR 6671				
						50'				
				PARKING SPACES		ROAD 0 09 END			PARKING SPACES	
						↱90° 0 05				
						0 03				
						0 02			PKG.	
						0 01				
										24'I
						Winslow CO. — PARK DR. 6857				J'C-C
						0 00				

SYSTEM				TRAFFIC		LINE DIAGRAM	TRAFFIC				PAVEMENT DATA
FED. AID.	FUNCT. CLASS.	HWY. SYS.	HPMS SAMPLE	PRKG. REST.	COM/IND ACCESS		CONTROL	COM/IND ACCESS	PRKG. REST.		

SHA 51.3 - 8 Revised
4.83

URBAN

MARYLAND STATE HIGHWAY ADMINISTRATION

ROAD INVENTORY SHEET

86-25

Party Chief DT
Recorder EM
Assistant
Map No./Dir. D12A / W
State Coordinates 867-527

Road No. Co 6860
Road Name WINEHURST Rd.
County BALTIMORE
Date 3-12-87
Sheet No. 1 OF 1

TRAFFIC CODES
TRAFFIC CONTROLS: STOP SIGN=SS, TRAFFIC LIGHT=T.L., FLASHING RED BALL=F.R.

TRAFFIC CODES
PARKING RESTRICTIONS: A.M. PEAK, P.M. PEAK, A.M./P.M. PEAK, NO PARKING ANYTIME=N.P., COMM/IND. ACCESS=E

SYSTEM				TRAFFIC		LINE DIAGRAM	TRAFFIC			PAVEMENT DATA
FED. AID.	FUNCT. CLASS.	HWY. SYS.	HPMS SAMPLE	PRK.G. REST.	COM/IND. ACCESS		CONTROL	COM/IND. ACCESS	PRK.G. REST.	
						ROAD 0 14 END				30'I J'C-C
						0 06			PARKING	
				PKG.		0 04				
						0 01				26'I J'C-C
						NORHURST WAY N.				
						CO. 0 00 5869				

SYSTEM				TRAFFIC		LINE DIAGRAM	TRAFFIC				PAVEMENT DATA
FED. AID.	FUNCT. CLASS.	HWY. SYS.	HPMS SAMPLE	PRKG. REST.	COM/IND ACCESS		CONTROL	COM/IND ACCESS	PRKG. REST.		



SHA 51.3 - 8 Revised
4.83

MARYLAND STATE HIGHWAY ADMINISTRATION

URBAN

86-18

ROAD INVENTORY SHEET

Party Chief: DT
Recorder: EM
Assistant:
Map No./Dir.: D12A / E
State Coordinates: 866-535

Road No.: CO 6861
Road Name: Six Notches CT
County: BALTIMORE
Date: 3-13-87
Sheet No.: 1 OF 1

TRAFFIC CODES
TRAFFIC CONTROLS: STOP SIGN=S.S., TRAFFIC LIGHT=T.L., FLASHING RED BALL=F.R.

TRAFFIC CODES
PARKING RESTRICTIONS: A.M. PEAK, P.M. PEAK, A.M./P.M. PEAK, NO PARKING ANYTIME=N.P., COMM/IND. ACCESS=E

SYSTEM				TRAFFIC		LINE DIAGRAM			TRAFFIC			PAVEMENT DATA
FED. AID.	FUNCT. CLASS.	HWY. SYS.	HPMS SAMPLE	PRKG. REST.	COM/IND. ACCESS				CONTROL	COM/IND. ACCESS	PRKG. REST.	
						Six	Notches CT					
						CO.	0 17	6861				
							0 16					
							0 15	90°				
							0 14	90°				
							0 13	90°				
						Six Notches CT						
						CO. 6861	0 12					
				PKG			0 11					
							0 10					
							0 09					
							0 08	90°				
				PKG			0 03	30°				
							0 01					
						UPPER		MILLS CIR.				24'I
						CO.	0 00	6378				J'C-C

PARKINGS

PARKINGS

SYSTEM				TRAFFIC		LINE DIAGRAM	TRAFFIC			PAVEMENT DATA
FED. AID.	FUNCT. CLASS.	HWY. SYS.	HPMS SAMPLE	PRK.G. REST.	COM/IND ACCESS		CONTROL	COM/IND ACCESS	PRK.G. REST.	

SHA 51.3 - 8 Revised
4.83

MARYLAND STATE HIGHWAY ADMINISTRATION

URBAN

86-19

ROAD INVENTORY SHEET

Party Chief: DT
Recorder: EM
Assistant:
Map No./Dir.: D12A / W
State Coordinates: 866-535

Road No.: CO 6862
Road Name: CARTERS ROCK CT
County: BALTIMORE
Date: 3-13-87
Sheet No.: 1 OF 1

SYSTEM				TRAFFIC		LINE DIAGRAM	TRAFFIC			PAVEMENT DATA
FED. AID.	FUNCT CLASS.	HWY. SYS.	HPMS SAMPLE	PRKG. REST.	COM/IND. ACCESS		CONTROL	COM/IND. ACCESS	PRKG. REST.	
						ROAD 0 07 END			PKG	
				PARKING		↑45° 0 05				
						↑45° 0 03				24'I
						UPPER MILLS CIR.				J'C·C
						CO. 0 00 6378				

TRAFFIC CODES

TRAFFIC CONTROLS: STOP SIGN=S.S., TRAFFIC LIGHT=T.L., FLASHING RED BALL=F.R.

TRAFFIC CODES

PARKING RESTRICTIONS: A.M. PEAK, P.M. PEAK, A.M./P.M. PEAK, NO PARKING ANYTIME=N.P., COMM/IND. ACCESS=E

SYSTEM				TRAFFIC		LINE DIAGRAM	TRAFFIC				PAVEMENT DATA
FED. AID.	FUNCT. CLASS.	HWY. SYS.	HPMS SAMPLE	PRKG. REST.	COM/IND ACCESS		CONTROL	COM/IND ACCESS	PRKG. REST.		

SHA 51.3 - 8 Revised 4.83

URBAN

86-4

MARYLAND STATE HIGHWAY ADMINISTRATION

ROAD INVENTORY SHEET

Party Chief DT
Recorder EM
Assistant
Map No./Dir. D 12A / NW
State Coordinates 866-522

Road No. CO 6863
Road Name BRYAN'S MILL WAY
County BALTIMORE
Date 3-12-87
Sheet No. 1 OF 1

TRAFFIC CODES
TRAFFIC CONTROLS: STOP SIGN=SS, TRAFFIC LIGHT=T.L., FLASHING RED BALL=F.R.

TRAFFIC CODES
PARKING RESTRICTIONS: A.M. PEAK, P.M. PEAK, A.M./P.M. PEAK, NO PARKING ANYTIME=N.P., COMM/IND. ACCESS=E

SYSTEM				TRAFFIC		LINE DIAGRAM	TRAFFIC			PAVEMENT DATA
FED. AID.	FUNCT. CLASS.	HWY. SYS.	HPMS SAMPLE	PRKG. REST.	COM/IND. ACCESS		CONTROL	COM/IND. ACCESS	PRKG. REST.	
				PARKING		ROAD D 33 END			PARKING	
						PT D 20 40° PC D 16				24'I J'C-C
						PT D 14 PT				
						BENWAY CT. D 13 CO. 6864 80° PC D 11				30'I J'C-C
						D 03 40°				16'I RT 20'I LT 4-J crbs. 8'GR. MED.
						Old Frederick Rd. CO D 00 2900				

SYSTEM				TRAFFIC		LINE DIAGRAM	TRAFFIC				PAVEMENT DATA
FED. AID.	FUNCT. CLASS.	HWY. SYS.	HPMS SAMPLE	PRKG. REST.	COM/IND ACCESS		CONTROL	COM/IND ACCESS	PRKG. REST.		

SHA 51.3 - 8 Revised
4.83

URBAN

MARYLAND STATE HIGHWAY ADMINISTRATION

86-5

ROAD INVENTORY SHEET

Party Chief: DT
Recorder: EM
Assistant:
Map No./Dir.: D 12A / N
State Coordinates: 866-522

Road No.: CO 6864
Road Name: BENWAY CT
County: BALTIMORE
Date: 3-12-87
Sheet No.: 1 OF 1

TRAFFIC CODES
TRAFFIC CONTROLS: STOP SIGN=SS, TRAFFIC LIGHT=T.L., FLASHING RED BALL=F.R.

TRAFFIC CODES
PARKING RESTRICTIONS: A.M. PEAK, P.M. PEAK, A.M./P.M. PEAK, NO PARKING ANYTIME=N.P., COMM/IND. ACCESS=E

SYSTEM				TRAFFIC		LINE DIAGRAM	TRAFFIC			PAVEMENT DATA
FED. AID.	FUNCT CLASS.	HWY. SYS.	HPMS SAMPLE	PRKG. REST.	COM/IND. ACCESS		CONTROL	COM/IND. ACCESS	PRKG. REST.	
				PARKING		ROAD 0 11 END			PARKING	
						0 03				
						0 01				24'I
						BRYAN'S Mill WAY				J'C-C
						CO 0 00 6863				

SYSTEM				TRAFFIC		LINE DIAGRAM	TRAFFIC			PAVEMENT DATA
FED. AID.	FUNCT. CLASS.	HWY. SYS.	HPMS SAMPLE	PRK'G. REST.	COM/IND ACCESS		CONTROL	COM/IND ACCESS	PRK'G. REST.	

SHA 51.3 - 8 Revised
4.83

MARYLAND STATE HIGHWAY ADMINISTRATION

FCR 95
86-32
71-16

ROAD INVENTORY SHEET

Party Chief: BB
Recorder: AH
Assistant:
Map No./Dir.: C-12C / SW
State Coordinates: 881 - 558

Road No.: Co 6865
Road Name: (OLD) MILFORD MILL RD
County: BALTIMORE
Date: 8/4/95
Sheet No.: 1 OF 1

TRAFFIC CODES
TRAFFIC CONTROLS: STOP SIGN=SS, TRAFFIC LIGHT=T.L., FLASHING RED BALL=F.R.

TRAFFIC CODES
PARKING RESTRICTIONS: A.M. PEAK, P.M. PEAK, A.M./P.M. PEAK, NO PARKING ANYTIME=N.P., COMM/IND. ACCESS=E

SYSTEM				TRAFFIC		LINE DIAGRAM	TRAFFIC			PAVEMENT DATA
FED. AID.	FUNCT CLASS.	HWY. SYS.	HPMS SAMPLE	PRKG. REST.	COM/IND. ACCESS		CONTROL	COM/IND. ACCESS	PRKG. REST.	
	URBAN Local					ROAD END				
						0 43				22'I
						41				2ML
						0 41				28'I
										JCC
						MILFORD IND'L RD				2UML
						Co 1811 0 35				
					E	0 33		E		
						VENTURA RD				
						Co 1810 0 32				
						DEERFIELD RD				
						Co 0 30 1809	SS			
						0 15 NURSING HOME				
						PLYMOUTH RD				28'I
						Co 1805 0 13				JCC
										2ML
						COLBY RD				
						0 10 Co 1754				
						0 03				36'I
						LT				JCC
						REISTERTOWN N RD				2ML
	URBAN Collector					MD 0 00 140				

SYSTEM				TRAFFIC		LINE DIAGRAM	TRAFFIC			PAVEMENT DATA
FED. AID.	FUNCT. CLASS.	HWY. SYS.	HPMS SAMPLE	PRK.G. REST.	COM/IND ACCESS		CONTROL	COM/IND ACCESS	PRK.G. REST.	

SHA 51.3 - 8 Revised
4.83

MARYLAND STATE HIGHWAY ADMINISTRATION

96 Coex 16
BB/MG
1-14-97

ROAD INVENTORY SHEET

Party Chief K. Hess - office INV
Recorder
Assistant
Map No./Dir. C12C / NC
State Coordinates 878-558

Road No. Co. 6866
Road Name SLADE AVE
County BALTO
Date 4-16-87
Sheet No. 1 OF 1

86-43

TRAFFIC CODES
TRAFFIC CONTROLS: STOP SIGN=S.S., TRAFFIC LIGHT=T.L., FLASHING RED BALL=F.R.

TRAFFIC CODES
PARKING RESTRICTIONS: A.M. PEAK, P.M. PEAK, A.M./P.M. PEAK, NO PARKING ANYTIME=N.P., COMM/IND. ACCESS=E

SYSTEM: FED. AID.	SYSTEM: FUNCT. CLASS.	SYSTEM: HWY. SYS.	SYSTEM: HPMS SAMPLE	TRAFFIC: PRKG. REST.	TRAFFIC: COM/IND. ACCESS	LINE DIAGRAM	TRAFFIC: CONTROL	TRAFFIC: COM/IND. ACCESS	TRAFFIC: PRKG. REST.	PAVEMENT DATA
						ROAD 0 33 End				
					E	0 31				
					E	0 28				
						(SLADE AVE) MILL RD 1600				24' I
						0 27 Co 6867	SS			J C-C
						0 26 MILLFORD CO				
						ENT APTS 0 20				
										30' I
						ENT APTS. 0 17			NP	J C-C
										36' CW
						MILITARY AVE Co 1741 0 14 WARREN PARK DR ENT APTS				2M
						0 11 ROLAND AVE Co 1746 @0.00				
						@0.00 RALSTON AVE Co 1743 0 07				
						0 05 MARSHALL AVE Co 1745				
										20' I
										30' CW
						0 00 WESTERN MARYLAND AVE Co 1744				2ML

NON FA
URBAN LOCAL

SYSTEM				TRAFFIC		LINE DIAGRAM	TRAFFIC				PAVEMENT DATA
FED. AID.	FUNCT. CLASS.	HWY. SYS.	HPMS SAMPLE	PRKG. REST.	COM/IND ACCESS		CONTROL	COM/IND ACCESS	PRKG. REST.		

SHA 51.3 - 8 Revised
4.83

MARYLAND STATE HIGHWAY ADMINISTRATION

96 Coex 16
BB/MG 86-30
1-14-97

URBAN

ROAD INVENTORY SHEET

Party Chief K. Hess - office INV
Recorder
Assistant
Map No./Dir. CIZC / E
State Coordinates 880 - 558

Road No. Co 6867
Road Name SLADE AVE ~~SPUR~~
County BALTO
Date 4-16-87
Sheet No. 1 OF 1

SYSTEM				TRAFFIC		LINE DIAGRAM	TRAFFIC			PAVEMENT DATA
FED. AID.	FUNCT. CLASS.	HWY. SYS.	HPMS SAMPLE	PRKG. REST.	COM/IND. ACCESS		CONTROL	COM/IND. ACCESS	PRKG. REST.	
						MILFORD MILL RD Co 0 02 1800				
										24' I J-cc
						SLADE AVE Co 0 00 6866				

TRAFFIC CODES

TRAFFIC CONTROLS: STOP SIGN=S.S., TRAFFIC LIGHT=T.L., FLASHING RED BALL=F.R.

TRAFFIC CODES

PARKING RESTRICTIONS: A.M. PEAK, P.M. PEAK, A.M./P.M. PEAK, NO PARKING ANYTIME=N.P., COMM/IND. ACCESS=E

SYSTEM				TRAFFIC		LINE DIAGRAM	TRAFFIC				PAVEMENT DATA
FED. AID.	FUNCT. CLASS.	HWY. SYS.	HPMS SAMPLE	PRK.G. REST.	COM/IND ACCESS		CONTROL	COM/IND ACCESS	PRK.G. REST.		

SHA 51.3 - 8 Revised
4.83

MARYLAND STATE HIGHWAY ADMINISTRATION

ROAD INVENTORY SHEET

86-60

Party Chief DT
Recorder EM
Assistant
Map No./Dir. A13 / S
State Coordinates 915-680

Road No. Co 6868
Road Name SHANE VALLEY CT
County Baltimore
Date 3-11-87
Sheet No. 1 OF 1

TRAFFIC CODES
TRAFFIC CONTROLS: STOP SIGN=SS, TRAFFIC LIGHT=T.L., FLASHING RED BALL=F.R.

TRAFFIC CODES
PARKING RESTRICTIONS: A.M. PEAK, P.M. PEAK, A.M./P.M. PEAK, NO PARKING ANYTIME=N.P., COMM/IND. ACCESS=E

SYSTEM				TRAFFIC		LINE DIAGRAM			TRAFFIC			PAVEMENT DATA
FED. AID.	FUNCT. CLASS.	HWY. SYS.	HPMS SAMPLE	PRKG. REST.	COM/IND. ACCESS				CONTROL	COM/IND. ACCESS	PRKG. REST.	
						H						
							D	E				
						CUL	0	17 SAC				
						H	0	13				
						H	0	10				
							0	07 'H				
												20'I
						ANDERSON		Rd.				I'C-C
						CO.	0	00 105				

SYSTEM				TRAFFIC		LINE DIAGRAM	TRAFFIC				PAVEMENT DATA
FED. AID.	FUNCT. CLASS.	HWY. SYS.	HPMS SAMPLE	PRKG. REST.	COM/IND ACCESS		CONTROL	COM/IND ACCESS	PRKG. REST.		

SHA 51.3 - 8 Revised
4.83

Mound

MARYLAND STATE HIGHWAY ADMINISTRATION

86-61

ROAD INVENTORY SHEET

Party Chief DT
Recorder EM
Assistant
Map No./Dir. A13 / SW
State Coordinates 915-680

Road No. Co 6869
Road Name Zelda Ct
County Baltimore
Date 3-11-87
Sheet No. 1 OF 1

TRAFFIC CODES
TRAFFIC CONTROLS: STOP SIGN=SS, TRAFFIC LIGHT=T.L., FLASHING RED BALL=F.R.

TRAFFIC CODES
PARKING RESTRICTIONS: A.M. PEAK, P.M. PEAK, A.M./P.M. PEAK, NO PARKING ANYTIME=N.P., COMM/IND. ACCESS=E

SYSTEM				TRAFFIC		LINE DIAGRAM	TRAFFIC			PAVEMENT DATA
FED. AID.	FUNCT CLASS.	HWY. SYS.	HPMS SAMPLE	PRKG. REST.	COM/IND. ACCESS		CONTROL	COM/IND. ACCESS	PRKG. REST.	
						H				
						D E				
						CUL D 15 SAC				
						H D 05 H				
										20'I
						ANDERSON Rd				I'C.C
						CO. D 00 109				

SYSTEM				TRAFFIC		LINE DIAGRAM	TRAFFIC			PAVEMENT DATA
FED. AID.	FUNCT. CLASS.	HWY. SYS.	HPMS SAMPLE	PRKG. REST.	COM/IND ACCESS		CONTROL	COM/IND ACCESS	PRKG. REST.	

SHA 51.3 - 8 Revised
4.83

MARYLAND STATE HIGHWAY ADMINISTRATION

ROAD INVENTORY SHEET

~~MD 940 I~~ Co. 6870

Transfer Letter 7-9-87

Party Chief JE
Recorder AL
Assistant CB
Map No./Dir. 011 / N
State Coordinates 844 - 549

Road No. ~~OLD SECTION MD 140~~ from Letter 10/15/93
Road Name ~~XXX BRENT XXX~~ (Westminster Rd.)
County BALTO.
Date 10-15-86
Sheet No. 1 OF 1

87 - 187
93 - 1630 AM

TRAFFIC CODES
TRAFFIC CONTROLS: STOP SIGN=SS, TRAFFIC LIGHT=T.L., FLASHING RED BALL=F.R.

TRAFFIC CODES
PARKING RESTRICTIONS: A.M. PEAK, P.M. PEAK, A.M./P.M. PEAK, NO PARKING ANYTIME=N.P., COMM/IND. ACCESS=E

SYSTEM				TRAFFIC		LINE DIAGRAM	TRAFFIC			PAVEMENT DATA
FED. AID.	FUNCT. CLASS.	HWY. SYS.	HPMS SAMPLE	PRKG. REST.	COM/IND. ACCESS		CONTROL	COM/IND. ACCESS	PRKG. REST.	
						XXX AMY BRENT WAY				
						0 46 CO. 6050			↑	
										23' I
										2-6' G SHDS
										38' C-W
						0 26			X	
										24' I
										2-8' G SHDS
										44' CW
						140 @ 10.30 0 04			X	2 mi
						@ 0.01 59' I				
						MD 0 03				36' I
						REISTERSTOWN RD				40' CW
						ROAD 0 00 END ENT: CHURCH		E	↓	
↑	↑									
NON FA										
URBAN	LOCAL									
↓	↓									

SYSTEM				TRAFFIC		LINE DIAGRAM	TRAFFIC				PAVEMENT DATA
FED. AID.	FUNCT. CLASS.	HWY. SYS.	HPMS SAMPLE	PRKG. REST.	COM/IND ACCESS		CONTROL	COM/IND ACCESS	PRKG. REST.		

SHA 51.3 - 8 Revised
4.83

MARYLAND STATE HIGHWAY ADMINISTRATION

ROAD INVENTORY SHEET

Transfer Letter
7-9-87

87-88

Party Chief	DT	Road No.	~~MD 940 U~~ Co. 6871
Recorder	JR	Road Name	PURDY LANE
Assistant		County	BALTO
Map No./Dir.	C12C / S	Date	MAR 26, 1987
State Coordinates	567-568	Sheet No.	1 OF 1

SYSTEM				TRAFFIC		LINE DIAGRAM	TRAFFIC			PAVEMENT DATA
FED. AID.	FUNCT. CLASS.	HWY. SYS.	HPMS SAMPLE	PRKG. REST.	COM/IND. ACCESS		CONTROL	COM/IND. ACCESS	PRKG. REST.	
						ROAD END				
						0 08				
						0 06 PT				
						40°				
						0 03 PC				20' I
										30' CW
						MCDONOGH ROAD				
						CO ~~MD~~. 0 00 2250 37				
						S 6872 ~~MD 940 V~~ MOTHY LA. F				

TRAFFIC CODES

TRAFFIC CONTROLS: STOP SIGN=S.S., TRAFFIC LIGHT=T.L., FLASHING RED BALL=F.R.

TRAFFIC CODES

PARKING RESTRICTIONS: A.M. PEAK, P.M. PEAK, A.M./P.M. PEAK, NO PARKING ANYTIME=N.P., COMM/IND. ACCESS=E

SYSTEM				TRAFFIC		LINE DIAGRAM	TRAFFIC				PAVEMENT DATA
FED. AID.	FUNCT. CLASS.	HWY. SYS.	HPMS SAMPLE	PRKG. REST.	COM/IND ACCESS		CONTROL	COM/IND ACCESS	PRKG. REST.		

SHA 51.3 - 8 Revised
4.83

URBAN

Transfer Letter
7-9-87

MARYLAND STATE HIGHWAY ADMINISTRATION

ROAD INVENTORY SHEET

87-189

Party Chief: DT
Recorder: JR
Assistant:
Map No./Dir.: C12C / N
State Coordinates: 867-568

Road No.: ~~MD. 940 V~~ Co 6872
Road Name: TIMOTHY LANE
County: BALTO.
Date: MAR 26 1987
Sheet No. 1 OF 1

SYSTEM				TRAFFIC		LINE DIAGRAM	TRAFFIC			PAVEMENT DATA
FED. AID.	FUNCT. CLASS.	HWY. SYS.	HPMS SAMPLE	PRKG. REST.	COM/IND. ACCESS		CONTROL	COM/IND. ACCESS	PRKG. REST.	
						ROAD END				
						0 09				
										20' I
										30' CW
						MCDONOGH ROAD				
						CO ~~MD.~~ 0 00 2250 ~~37~~				
						PURDY LA. ~~MD. 940~~ CO 6871				

TRAFFIC CODES

TRAFFIC CONTROLS: STOP SIGN=S.S., TRAFFIC LIGHT=T.L., FLASHING RED BALL=F.R.

TRAFFIC CODES

PARKING RESTRICTIONS: A.M. PEAK, P.M. PEAK, A.M./P.M. PEAK, NO PARKING ANYTIME=N.P., COMM/IND. ACCESS=E

SYSTEM				TRAFFIC		LINE DIAGRAM	TRAFFIC				PAVEMENT DATA
FED. AID.	FUNCT. CLASS.	HWY. SYS.	HPMS SAMPLE	PRKG. REST.	COM/IND ACCESS		CONTROL	COM/IND ACCESS	PRKG. REST.		

SHA 51.3 - 8 Revised
4.83

MARYLAND STATE HIGHWAY ADMINISTRATION

ROAD INVENTORY SHEET

G.6873

86-49 XTRA

87-67

Party Chief DT
Recorder EM
Assistant
Map No./Dir. B12 / NW
State Coordinates 859-598

Road No. ~~D-P 8640~~
Road Name Worthington Ridge CT
County Baltimore
Date 3-16-87
Sheet No. 1 OF 1

SYSTEM				TRAFFIC		LINE DIAGRAM	TRAFFIC			PAVEMENT DATA
FED. AID.	FUNCT CLASS.	HWY. SYS.	HPMS SAMPLE	PRKG. REST.	COM/IND. ACCESS		CONTROL	COM/IND. ACCESS	PRKG. REST.	
						PRIVATE DRIVEWAY				
						D E				
						CUL 0 08 SAC				
										24'I
										I'C-C
						LOG TRAIL WAY				
						~~OF~~ Co 0 OD 6799 ~~6442~~				

TRAFFIC CODES

TRAFFIC CONTROLS: STOP SIGN=S.S., TRAFFIC LIGHT=T.L., FLASHING RED BALL=F.R.

TRAFFIC CODES

PARKING RESTRICTIONS: A.M. PEAK, P.M. PEAK, A.M./P.M. PEAK, NO PARKING ANYTIME=N.P., COMM/IND. ACCESS=E

SYSTEM				TRAFFIC		LINE DIAGRAM	TRAFFIC				PAVEMENT DATA
FED. AID.	FUNCT. CLASS.	HWY. SYS.	HPMS SAMPLE	PRKG. REST.	COM/IND ACCESS		CONTROL	COM/IND ACCESS	PRKG. REST.		

SHA 51.3 - 8 Revised
4.83

rural

MARYLAND STATE HIGHWAY ADMINISTRATION

ROAD INVENTORY SHEET

Co 6874

Party Chief JE
Recorder RM
Assistant
Map No./Dir. C-12 A / S
B-12
State Coordinates 85-8-596

Road No. ~~OF 1403~~
Road Name Woodsmen CT
County Balto
Date 1-13-86
Sheet No. 1 OF 1

87-91

SYSTEM				TRAFFIC		LINE DIAGRAM	TRAFFIC			PAVEMENT DATA
FED. AID.	FUNCT CLASS.	HWY. SYS.	HPMS SAMPLE	PRKG. REST.	COM/IND. ACCESS		CONTROL	COM/IND. ACCESS	PRKG. REST.	
						OF Cul 023 SAC 007 004 40' Timber Run CT. 60 000 6723				20'I I-CC

TRAFFIC CODES

TRAFFIC CONTROLS: STOP SIGN=SS,
TRAFFIC LIGHT=T.L.,
FLASHING RED BALL=F.R.

TRAFFIC CODES

PARKING RESTRICTIONS: A.M. PEAK,
P.M. PEAK, A.M./P.M. PEAK, NO PARKING
ANYTIME=N.P., COMM/IND. ACCESS=E

SYSTEM				TRAFFIC		LINE DIAGRAM	TRAFFIC				PAVEMENT DATA
FED. AID.	FUNCT. CLASS.	HWY. SYS.	HPMS SAMPLE	PRK.G. REST.	COM/IND ACCESS		CONTROL	COM/IND ACCESS	PRK.G. REST.		

SHA 51.3 - 8 Revised
4.83

MARYLAND STATE HIGHWAY ADMINISTRATION

ROAD INVENTORY SHEET Co 6875

Party Chief CB
Recorder AL
Assistant JF
Map No./Dir. C12A / NW
State Coordinates 853 - 586

Road No. ~~BF 6438~~
Road Name OWINGS CT
County BALTO.
Date 10-9-86
Sheet No. 1 OF 1

87-74

TRAFFIC CODES
TRAFFIC CONTROLS: STOP SIGN=SS, TRAFFIC LIGHT=T.L., FLASHING RED BALL=F.R.

TRAFFIC CODES
PARKING RESTRICTIONS: A.M. PEAK, P.M. PEAK, A.M./P.M. PEAK, NO PARKING ANYTIME=N.P., COMM/IND. ACCESS=E

SYSTEM				TRAFFIC		LINE DIAGRAM	TRAFFIC			PAVEMENT DATA
FED. AID.	FUNCT CLASS.	HWY. SYS.	HPMS SAMPLE	PRKG. REST.	COM/IND. ACCESS		CONTROL	COM/IND. ACCESS	PRKG. REST.	
						(~~W~~ OWINGS ~~CHEAPT~~ CT ~~HILL~~ ~~RD.~~)				
						CO 003 6784	SS			
										36'I
										J" c-c
										2ML
						FRANKLIN BLVD				
						CO 000 6781				

NON FA
LOCAL

SYSTEM				TRAFFIC		LINE DIAGRAM	TRAFFIC				PAVEMENT DATA
FED. AID.	FUNCT. CLASS.	HWY. SYS.	HPMS SAMPLE	PRK.G. REST.	COM/IND ACCESS		CONTROL	COM/IND ACCESS	PRK.G. REST.		

SHA 51.3 - 8 Revised
4.83

MARYLAND STATE HIGHWAY ADMINISTRATION

ROAD INVENTORY SHEET

Co 6876

91-91
DT/AL
2-4-92
A/T
87.77

Party Chief	CB	Road No.	OP ~~6437~~
Recorder	AL	Road Name	(WEST CHERRY HILL RD)
Assistant	JE	County	BALTO
Map No./Dir.	C12A / NE	Date	10-9-86
State Coordinates	851-587	Sheet No.	1 OF 1

TRAFFIC CODES

TRAFFIC CONTROLS: STOP SIGN=S.S., TRAFFIC LIGHT=T.L., FLASHING RED BALL=F.R.

TRAFFIC CODES

PARKING RESTRICTIONS: A.M. PEAK, P.M. PEAK, A.M./P.M. PEAK, NO PARKING ANYTIME=N.P., COMM/IND. ACCESS=E

SYSTEM: FED. AID.	SYSTEM: FUNCT. CLASS.	SYSTEM: HWY. SYS.	SYSTEM: HPMS SAMPLE	TRAFFIC: PRKG. REST.	TRAFFIC: COM/IND. ACCESS	LINE DIAGRAM	TRAFFIC: CONTROL	TRAFFIC: COM/IND. ACCESS	TRAFFIC: PRKG. REST.	PAVEMENT DATA
						x x x				
						ROAD 0 04 END — PVT. DRIVE				
NON FA	U-LOCAL									20' I
										2-4' F SHD.
						CHERRY HILL RD.				
						CO 6783 0 00				
						CHERRY HILL RD. CO 6783				

SYSTEM				TRAFFIC		LINE DIAGRAM	TRAFFIC			PAVEMENT DATA
FED. AID.	FUNCT. CLASS.	HWY. SYS.	HPMS SAMPLE	PRKG. REST.	COM/IND ACCESS		CONTROL	COM/IND ACCESS	PRKG. REST.	

SHA 51.3 - 8 Revised
4.83

MARYLAND STATE HIGHWAY ADMINISTRATION

86-EX3-EXTRA

00076
SS/AQ
12-29-00

ROAD INVENTORY SHEET

Co 6877

87-37

Party Chief	DT	Road No.	~~OP 6957~~
Recorder	JR	Road Name	CROSSROADS DR.
Assistant		County	BALTO.
Map No./Dir.	C12GN N	Date	MAR. 26, 1987
State Coordinates	870-568	Sheet No.	1 OF 1

TRAFFIC CODES
TRAFFIC CONTROLS: STOP SIGN=S.S., TRAFFIC LIGHT=T.L., FLASHING RED BALL=F.R.

TRAFFIC CODES
PARKING RESTRICTIONS: A.M. PEAK, P.M. PEAK, A.M./P.M. PEAK, NO PARKING ANYTIME=N.P., COMM/IND. ACCESS=E

SYSTEM: FED. AID.	SYSTEM: FUNCT. CLASS.	SYSTEM: HWY. SYS.	SYSTEM: HPMS SAMPLE	TRAFFIC: PRKG. REST.	TRAFFIC: COM/IND. ACCESS	LINE DIAGRAM	TRAFFIC: CONTROL	TRAFFIC: COM/IND. ACCESS	TRAFFIC: PRKG. REST.	PAVEMENT DATA
						VILLAGE QUEEN DR. / ENT. TO APTS.				
						REISTERSTOWN ROAD				
						MD 0 26 140	TL			
										36' I RT
										24' I LT
										4 J CURBS
										4' GRASS MED.
						0 20				
						PARK CENTER CT.				
						PT ~~OP 6758~~ Co 6878 0 18				
						90°				
						ENT. TO PKING 0 14				
						PC 0 12				
					E	0 06		E		
										36' I
						0 03 40°				J-C-C
						MCDONOGH ROAD				
						CO. 0 00 2250				
						IRON HORSE LA CO 7730				

SYSTEM				TRAFFIC		LINE DIAGRAM	TRAFFIC				PAVEMENT DATA
FED. AID.	FUNCT. CLASS.	HWY. SYS.	HPMS SAMPLE	PRKG. REST.	COM/IND ACCESS		CONTROL	COM/IND ACCESS	PRKG. REST.		

SHA 51.3 - 8 Revised
4.83

VROON

MARYLAND STATE HIGHWAY ADMINISTRATION

ROAD INVENTORY SHEET

Co 6878

Party Chief	DT	Road No.	~~OP 6455~~ EXTRA
Recorder	dR	Road Name	PARK CENTER CT.
Assistant		County	BALTO
Map No./Dir.	C12A / N	Date	3-26-87
State Coordinates	870-568	Sheet No.	1 OF 1

87-38

SYSTEM				TRAFFIC		LINE DIAGRAM	TRAFFIC			PAVEMENT DATA
FED. AID.	FUNCT. CLASS.	HWY. SYS.	HPMS SAMPLE	PRKG. REST.	COM/IND. ACCESS		CONTROL	COM/IND. ACCESS	PRKG. REST.	
						CUL DE SAC				
						0 15				
						0 06 E 20°				
										30' I
						20° 0 04 E				J CC
						CROSSROADS DRIVE				
						~~OP~~ Co 0 00 ~~6457~~ 6877				

TRAFFIC CODES

TRAFFIC CONTROLS: STOP SIGN=S.S., TRAFFIC LIGHT=T.L., FLASHING RED BALL=F.R.

TRAFFIC CODES

PARKING RESTRICTIONS: A.M. PEAK, P.M. PEAK, A.M./P.M. PEAK, NO PARKING ANYTIME=N.P., COMM/IND. ACCESS=E

SYSTEM				TRAFFIC		LINE DIAGRAM	TRAFFIC				PAVEMENT DATA
FED. AID.	FUNCT. CLASS.	HWY. SYS.	HPMS SAMPLE	PRK.G. REST.	COM/IND ACCESS		CONTROL	COM/IND ACCESS	PRK.G. REST.		

SHA 51.3 - 8 Revised
4.83

URBAN

MARYLAND STATE HIGHWAY ADMINISTRATION

ROAD INVENTORY SHEET Co 6879

Party Chief JE
Recorder AL
Assistant
Map No./Dir. C13A / NW
State Coordinates 936-572

Road No. ~~CO 6435~~
Road Name JONI CT (85 XTRA 8)
County BALTO.
Date 1-7-86
Sheet No. 1 OF 1

MP 259

SYSTEM				TRAFFIC		LINE DIAGRAM	TRAFFIC			PAVEMENT DATA
FED. AID.	FUNCT CLASS.	HWY. SYS.	HPMS SAMPLE	PRKG. REST.	COM/IND. ACCESS		CONTROL	COM/IND. ACCESS	PRKG. REST.	

DE
CUL 0 09 SAC

HARFORD
MD. 0 00 RD. 147

30'I
"J" - CC

TRAFFIC CODES

TRAFFIC CONTROLS: STOP SIGN=SS, TRAFFIC LIGHT=T.L., FLASHING RED BALL=F.R.

TRAFFIC CODES

PARKING RESTRICTIONS: A.M. PEAK, P.M. PEAK, A.M./P.M. PEAK, NO PARKING ANYTIME=N.P., COMM/IND. ACCESS=E

SYSTEM				TRAFFIC		LINE DIAGRAM	TRAFFIC				PAVEMENT DATA
FED. AID.	FUNCT. CLASS.	HWY. SYS.	HPMS SAMPLE	PRKG. REST.	COM/IND ACCESS		CONTROL	COM/IND ACCESS	PRKG. REST.		

SHA 51.3 - 8 Revised
4.83

MARYLAND STATE HIGHWAY ADMINISTRATION

FCR 95

95-142
BB/AH
2/1/96
87-152
87-151
99-27 CO-EX1

ROAD INVENTORY SHEET OP 6907

Party Chief	DT	Road No.	Co 6880
Recorder	GD	Road Name	CAMPBELL BLVD
Assistant	REWRITTEN BY: A. HATTEN 11/13/95	County	BALTIMORE
Map No./Dir.	C-13-D / SE	Date	11/13/95
State Coordinates	953-561	Sheet No.	1 OF ~~2~~ 3

TRAFFIC CODES
TRAFFIC CONTROLS: STOP SIGN=S.S., TRAFFIC LIGHT=T.L., FLASHING RED BALL=F.R.

TRAFFIC CODES
PARKING RESTRICTIONS: A.M. PEAK, P.M. PEAK, A.M./P.M. PEAK, NO PARKING ANYTIME=N.P., COMM/IND. ACCESS=E

SYSTEM: FED. AID.	SYSTEM: FUNCT. CLASS.	SYSTEM: HWY. SYS.	SYSTEM: HPMS SAMPLE	TRAFFIC: PRKG. REST.	TRAFFIC: COM/IND. ACCESS	LINE DIAGRAM	TRAFFIC: CONTROL	TRAFFIC: COM/IND. ACCESS	TRAFFIC: PRKG. REST.	PAVEMENT DATA
						ENT TO GUARDY				
						TO WHITEMARSH				
					E	PT BUIS. PARK 0 27				A
						TOWN CENTER CT				
						Co 6881 0 19				
						35°				
						PC 0 13				
						TOWN CENTER DR				50' I
					E	0 10 Co 6945	TL			J CC
										4 ML
						0 08				X
										2-24' I
						0 06		E		J CC
										11' GRS MED
										4 ML
						0 02				
						HONEYGO BLVD				
						0 00	TL			V
						Co 6539				
						ENT TO WHITEMARSH MALL				

URBAN MINOR ARTERIAL

2-12' I LTL

97 CO. EXT #14
1-27-98 GB/AP

2 OF 23

LINE DIAGRAM

SYSTEM: FED. AID. | FUNCT. CLASS. | HWY. SYS. | HPMS SAMPLE

TRAFFIC: PRKG. REST. | COM/IND ACCESS

TRAFFIC: CONTROL | COM/IND ACCESS | PRKG. REST.

PAVEMENT DATA

URBAN MINOR ARTERIAL

PHILADELPHIA RD

MD

CS.7 (L)

0 86 7

0 85

0 76

0 69

0 65

0 63

0 56

0 52

FRANKLIN SQUARE DR.

0 50 CO 4461

@ 234

0 45

0 46

0 35

JFK MEM HWY NBL

0 32

I 95

@ 20.25 (T)

SBL 0 31

E

E

E

TL

TL

38'I
1ML

2-36'I

12'GRS MED

JCC IN OUT

2UML

24'I

4'J MED

JCC IN OUT

4ML

9-22'I

18'I INT MED

JCC OUT

4ML

50'I

JCC

4ML

SHA 51.3 - 8 Revised
4.83

MARYLAND STATE HIGHWAY ADMINISTRATION

99-27CO-EX1
CO 9002

ROAD INVENTORY SHEET Op 6907

Party Chief CG
Recorder HD
Assistant
Map No./Dir. C-13D / SE
State Coordinates 953-561

Road No. CO 6880
Road Name CAMPBELL BLVD
County BALTIMORE
Date 2/15/00
Sheet No. 3 OF 3

TRAFFIC CODES

TRAFFIC CONTROLS: STOP SIGN-SS, TRAFFIC LIGHT=T.L., FLASHING RED BALL=F.R.

TRAFFIC CODES

PARKING RESTRICTIONS: A.M. PEAK, P.M. PEAK, A.M./P.M. PEAK, NO PARKING ANYTIME=N.P., COMM/IND. ACCESS=E

SYSTEM				TRAFFIC		LINE DIAGRAM	TRAFFIC			PAVEMENT DATA
	FUNCT CLASS	HWY SYS	HPMS SAMPLE	PREG. REST.	COM/IND ACCESS		CONTROL	COM/IND ACCESS	PREG. REST.	
						(CO 9002)				
						X X				
						ENT TO ROAD 0 94 END				
						CARMAX				38'I
										2ML
						0 90				
						6907				
						OP				

COUNTY _____ ROAD NO. _____ PAGE ___ OF ___

SYSTEM				TRAFFIC		LINE DIAGRAM	TRAFFIC			PAVEMENT DATA
	FUNCT. CLASS	HWY SYS	HPMS SAMPLE	PRKG. REST.	COM/IND ACCESS		CONTROL	COM/IND ACCESS	PRKG. REST.	

SHA 51.3 - 8 Revised
4.83

URBAN

MARYLAND STATE HIGHWAY ADMINISTRATION

ROAD INVENTORY SHEET

Co 6881

87-153

Party Chief	JE	Road No.	~~[illegible]~~
Recorder	RM	Road Name	TOWN CENTER CT
Assistant		County	BALTO
Map No./Dir.	C-13-D / N	Date	1-21-86
State Coordinates	953-561	Sheet No.	1 OF 1

SYSTEM				TRAFFIC		LINE DIAGRAM	TRAFFIC			PAVEMENT DATA
FED. AID.	FUNCT CLASS.	HWY. SYS.	HPMS SAMPLE	PRKG. REST.	COM/IND. ACCESS		CONTROL	COM/IND. ACCESS	PRKG. REST.	
						DE Ent Whitemarsh				
						Cul 014 Sac Business Center				
										40'I
										J-CC
						Campbell Blvd				
						~~OP~~ Co 000 ~~6427~~ 6880				

TRAFFIC CODES

TRAFFIC CONTROLS: STOP SIGN=SS, TRAFFIC LIGHT=T.L., FLASHING RED BALL=F.R.

TRAFFIC CODES

PARKING RESTRICTIONS: A.M. PEAK, P.M. PEAK, A.M./P.M. PEAK, NO PARKING ANYTIME=N.P., COMM/IND. ACCESS=E

SYSTEM				TRAFFIC		LINE DIAGRAM	TRAFFIC				PAVEMENT DATA
FED. AID.	FUNCT. CLASS.	HWY. SYS.	HPMS SAMPLE	PRKG. REST.	COM/IND ACCESS		CONTROL	COM/IND ACCESS	PRKG. REST.		



Rural

SHA 51.3 - 8 Revised
4.83

MARYLAND STATE HIGHWAY ADMINISTRATION

ROAD INVENTORY SHEET

Party Chief: DOUG TAYLOR
Recorder: GARY DAVIS
Assistant:
Map No./Dir.: A-12 / N
State Coordinates: 888-656

Road No.: CO 6882
Road Name: FOX CHASE CT. (87-96)
County: BALTIMORE
Date: 2/26/88
Sheet No.: 1 OF 1

TRAFFIC CODES
TRAFFIC CONTROLS: STOP SIGN=SS, TRAFFIC LIGHT=T.L., FLASHING RED BALL=F.R.

TRAFFIC CODES
PARKING RESTRICTIONS: A.M. PEAK, P.M. PEAK, A.M./P.M. PEAK, NO PARKING ANYTIME=N.P., COMM/IND. ACCESS=E

SYSTEM: FED. AID.	SYSTEM: FUNCT CLASS.	SYSTEM: HWY. SYS.	SYSTEM: HPMS SAMPLE	TRAFFIC: PRKG. REST.	TRAFFIC: COM/IND. ACCESS	LINE DIAGRAM	TRAFFIC: CONTROL	TRAFFIC: COM/IND. ACCESS	TRAFFIC: PRKG. REST.	PAVEMENT DATA
						D E				
						CUL O 34 SAC			X	
										18' I
										26' CW
						O 28 30°			X	
						HUNT PASS CT				
						O 25 Co 6884				
						PT O 18				
						40°				
						PC O 13				
						BRIAR GROVE CT				
						Co 6883 O 12				
										24' I
						40° O 05				I GC
						MIDDLETOWN RD				
						CO O 00 70			V	

SYSTEM				TRAFFIC		LINE DIAGRAM	TRAFFIC			PAVEMENT DATA
FED. AID.	FUNCT. CLASS.	HWY. SYS.	HPMS SAMPLE	PRKG. REST.	COM/IND ACCESS		CONTROL	COM/IND ACCESS	PRKG. REST.	

SHA 51.3 - 8 Revised
4.83

MARYLAND STATE HIGHWAY ADMINISTRATION

ROAD INVENTORY SHEET

Party Chief DOUG TAYLOR
Recorder GARY DAVIS
Assistant
Map No./Dir. A-12 / W
State Coordinates 888-656

Road No. CO 6883
Road Name BRIAR GROVE CT. (87-97)
County BALTIMORE
Date 2/26/88
Sheet No. 1 OF 1

TRAFFIC CODES
TRAFFIC CONTROLS: STOP SIGN=SS, TRAFFIC LIGHT=T.L., FLASHING RED BALL=F.R.

TRAFFIC CODES
PARKING RESTRICTIONS: A.M. PEAK, P.M. PEAK, A.M./P.M. PEAK, NO PARKING ANYTIME=N.P., COMM/IND. ACCESS=E

SYSTEM				TRAFFIC		LINE DIAGRAM	TRAFFIC			PAVEMENT DATA
FED. AID.	FUNCT CLASS.	HWY. SYS.	HPMS SAMPLE	PRKG. REST.	COM/IND. ACCESS		CONTROL	COM/IND. ACCESS	PRKG. REST.	
						DE				
						CUL 006 SAC				
										20'I
										J C-C
						004			X	
										20'I
										I C-C
						FOX CHASE CT				
						Co 000 6882				

SYSTEM				TRAFFIC		LINE DIAGRAM	TRAFFIC			PAVEMENT DATA
FED. AID.	FUNCT. CLASS.	HWY. SYS.	HPMS SAMPLE	PRKG. REST.	COM/IND ACCESS		CONTROL	COM/IND ACCESS	PRKG. REST.	

SHA 51.3 - 8 Revised
4.83

MARYLAND STATE HIGHWAY ADMINISTRATION

ROAD INVENTORY SHEET ~~OF~~ ~~6461~~

2-18-89
DT, GD
88-88, 87

Party Chief DOUG TAYLOR
Recorder GARY DAVIS
Assistant
Map No./Dir. A-12 / E
State Coordinates 889-657

Road No. CO 6884
Road Name HUNT PASS CT
County BALTIMORE
Date 2/26/88
Sheet No. 1 OF 1

(~~87-98~~)
88-88

TRAFFIC CODES
TRAFFIC CONTROLS: STOP SIGN=SS, TRAFFIC LIGHT=T.L., FLASHING RED BALL=F.R.

TRAFFIC CODES
PARKING RESTRICTIONS: A.M. PEAK, P.M. PEAK, A.M./P.M. PEAK, NO PARKING ANYTIME=N.P., COMM/IND. ACCESS=E

SYSTEM				TRAFFIC		LINE DIAGRAM	TRAFFIC			PAVEMENT DATA
FED. AID.	FUNCT CLASS.	HWY. SYS.	HPMS SAMPLE	PRKG. REST.	COM/IND. ACCESS		CONTROL	COM/IND. ACCESS	PRKG. REST.	
						D E				
						CUL 0 53 SAC				
						0 40				
						(PHEASANT VIEW PL.) 0 8				~~20' I~~
						CO 6967 0 37				~~I C-C~~
						0 35				~~20' I~~ ~~26' CW~~
						0 17				
						0 06 PT 50°				20' I
						0 02 PC				I C-C
						FOX CHASE CT.				
						CO 0 00 6882 (87-96)				

SYSTEM				TRAFFIC		LINE DIAGRAM	TRAFFIC			PAVEMENT DATA
FED. AID.	FUNCT. CLASS.	HWY. SYS.	HPMS SAMPLE	PRKG. REST.	COM/IND ACCESS		CONTROL	COM/IND ACCESS	PRKG. REST.	

SHA 51.3 - 8 Revised
4.83

MARYLAND STATE HIGHWAY ADMINISTRATION

ROAD INVENTORY SHEET

Party Chief DOUG TAYLOR
Recorder GARY DAVIS
Assistant
Map No./Dir. B 12 / N
State Coordinates 851-598

Road No. CO 6885
Road Name GLENMORRIS RD.
County BALTIMORE
Date 3/3/88
Sheet No. 1 OF 1

(87-65)
MP
0.65

TRAFFIC CODES

TRAFFIC CONTROLS: STOP SIGN=SS, TRAFFIC LIGHT=T.L., FLASHING RED BALL=F.R.

TRAFFIC CODES

PARKING RESTRICTIONS: A.M. PEAK, P.M. PEAK, A.M./P.M. PEAK, NO PARKING ANYTIME=N.P., COMM/IND. ACCESS=E

SYSTEM				TRAFFIC		LINE DIAGRAM	TRAFFIC			PAVEMENT DATA
FED. AID.	FUNCT CLASS.	HWY. SYS.	HPMS SAMPLE	PRKG. REST.	COM/IND. ACCESS		CONTROL	COM/IND. ACCESS	PRKG. REST.	
						ROAD END				
						0 07				
					E	0 06				
					E	0 03				36' I
										J C-C
						BUTLER RD				
						MD 0 00 128				

SYSTEM				TRAFFIC		LINE DIAGRAM	TRAFFIC			PAVEMENT DATA
FED. AID.	FUNCT. CLASS.	HWY. SYS.	HPMS SAMPLE	PRKG. REST.	COM/IND ACCESS		CONTROL	COM/IND ACCESS	PRKG. REST.	

Rural

SHA 51.3 - 8 Revised
4.83

MARYLAND STATE HIGHWAY ADMINISTRATION

ROAD INVENTORY SHEET

Party Chief DOUG TAYLOR
Recorder GARY DAVIS
Assistant
Map No./Dir. B-12 / N
State Coordinates 892-601

Road No. CO 6886
Road Name LOUIS EDWARD CT.
County BALTIMORE
Date 2/26/88
Sheet No. 1 OF 1

(87-105)

SYSTEM				TRAFFIC		LINE DIAGRAM	TRAFFIC			PAVEMENT DATA
FED. AID.	FUNCT CLASS.	HWY. SYS.	HPMS SAMPLE	PRKG. REST.	COM/IND. ACCESS		CONTROL	COM/IND. ACCESS	PRKG. REST.	

SYSTEM				TRAFFIC		LINE DIAGRAM	TRAFFIC			PAVEMENT DATA
FED. AID.	FUNCT. CLASS.	HWY. SYS.	HPMS SAMPLE	PRKG. REST.	COM/IND ACCESS		CONTROL	COM/IND ACCESS	PRKG. REST.	

rural

SHA 51.3 - 8 Revised
4.83

MARYLAND STATE HIGHWAY ADMINISTRATION

ROAD INVENTORY SHEET

Party Chief DOUG TAYLOR
Recorder GARY DAVIS
Assistant
Map No./Dir. B-12 / S
State Coordinates 897-600

Road No. CO 6887
Road Name IVY HILL C.T.
County BALTIMORE
Date 2/26/88
Sheet No. 1 OF 1

(87-104 EXTRA)

TRAFFIC CODES
TRAFFIC CONTROLS: STOP SIGN=SS, TRAFFIC LIGHT=T.L., FLASHING RED BALL=F.R.

TRAFFIC CODES
PARKING RESTRICTIONS: A.M. PEAK, P.M. PEAK, A.M./P.M. PEAK, NO PARKING ANYTIME=N.P., COMM/IND. ACCESS=E

SYSTEM				TRAFFIC		LINE DIAGRAM	TRAFFIC			PAVEMENT DATA
FED. AID.	FUNCT CLASS.	HWY. SYS.	HPMS SAMPLE	PRK.G. REST.	COM/IND. ACCESS		CONTROL	COM/IND. ACCESS	PRK.G. REST.	
						D E				
						CUL 0 27 SAC				24'I
						0 25			X	
						(80° 0 19				
						POOL RD				
						CO 432 0 10				
										18'C
										24'CW
										2 ML
						BEAVER DAM RD				
						CO 0 00 434				

SYSTEM				TRAFFIC		LINE DIAGRAM	TRAFFIC			PAVEMENT DATA
FED. AID.	FUNCT. CLASS.	HWY. SYS.	HPMS SAMPLE	PRK.G. REST.	COM/IND ACCESS		CONTROL	COM/IND ACCESS	PRK.G. REST.	

Rural
RD NAME 2000
CO EX 115
10/17/00 BS

SHA 51.3 - 8 Revised
4.83

MARYLAND STATE HIGHWAY ADMINISTRATION

ROAD INVENTORY SHEET

Party Chief DOUG TAYLOR
Recorder ~~GARY DAVIS~~ TM
Assistant
Map No./Dir. B13 / N
State Coordinates 927 - 612

Road No. Co 6888 87-124
Road Name ~~SAW MILL CT~~ SAWMILL CT
County BALTIMORE
Date 2 / 18 / 88
Sheet No. 1 OF 1

MP 6.36

TRAFFIC CODES
TRAFFIC CONTROLS: STOP SIGN=SS, TRAFFIC LIGHT=T.L., FLASHING RED BALL=F.R.

TRAFFIC CODES
PARKING RESTRICTIONS: A.M. PEAK, P.M. PEAK, A.M./P.M. PEAK, NO PARKING ANYTIME=N.P., COMM/IND. ACCESS=E

SYSTEM				TRAFFIC		LINE DIAGRAM	TRAFFIC			PAVEMENT DATA
FED. AID.	FUNCT CLASS.	HWY. SYS.	HPMS SAMPLE	PRKG. REST.	COM/IND. ACCESS		CONTROL	COM/IND. ACCESS	PRKG. REST.	
						D E				
						CUL O 45 SAC				
						O 35 60" cmp 30°↑				
						↑30° O 28				
						PT O 23				
						90°				
						P.C. O 16				
										20' I
						SWEET AIR Rd				I c-c
						mi O 00 145				

SYSTEM				TRAFFIC		LINE DIAGRAM	TRAFFIC			PAVEMENT DATA
FED. AID.	FUNCT. CLASS.	HWY. SYS.	HPMS SAMPLE	PRKG. REST.	COM/IND ACCESS		CONTROL	COM/IND ACCESS	PRKG. REST.	

Rural

SHA 51.3 - 8 Revised
4.83

MARYLAND STATE HIGHWAY ADMINISTRATION

ROAD INVENTORY SHEET

Party Chief DOUG TAYLOR
Recorder ~~GARY DAVIS~~ T.M.
Assistant
Map No./Dir. B13 / W
State Coordinates 934-605

Road No. Co 6889 87-128
Road Name STURBRIDGE CT.
County BALTIMORE
Date 2/18/88
Sheet No. 1 OF 1

MP 5.01

SYSTEM				TRAFFIC		LINE DIAGRAM	TRAFFIC			PAVEMENT DATA
FED. AID.	FUNCT CLASS.	HWY. SYS.	HPMS SAMPLE	PRKG. REST.	COM/IND. ACCESS		CONTROL	COM/IND. ACCESS	PRKG. REST.	
						D E				
						CUL 0 08 SAC				
										20' I
						MANOR RD				"I" C-L
						CO 0 00 258				

TRAFFIC CODES

TRAFFIC CONTROLS: STOP SIGN=SS, TRAFFIC LIGHT=T.L., FLASHING RED BALL=F.R.

TRAFFIC CODES

PARKING RESTRICTIONS: A.M. PEAK, P.M. PEAK, A.M./P.M. PEAK, NO PARKING ANYTIME=N.P., COMM/IND. ACCESS=E

SYSTEM				TRAFFIC		LINE DIAGRAM	TRAFFIC			PAVEMENT DATA
FED. AID.	FUNCT. CLASS.	HWY. SYS.	HPMS SAMPLE	PRK.G. REST.	COM/IND ACCESS		CONTROL	COM/IND ACCESS	PRK.G. REST.	

Rural

SHA 51.3 - 8 Revised
4.83

MARYLAND STATE HIGHWAY ADMINISTRATION

ROAD INVENTORY SHEET

Party Chief DOUG TAYLOR
Recorder GARY DAVIS
Assistant
Map No./Dir. C12A, B12/ N
State Coordinates 872-594

Road No. CO 6890
Road Name WATERSPOUT CT
County BALTIMORE
Date 3/3/88
Sheet No. 1 OF 1

(87-83)

SYSTEM				TRAFFIC		LINE DIAGRAM	TRAFFIC			PAVEMENT DATA
FED. AID.	FUNCT CLASS.	HWY. SYS.	HPMS SAMPLE	PRKG. REST.	COM/IND. ACCESS		CONTROL	COM/IND. ACCESS	PRKG. REST.	
						D E				
						CUL O 60 SAC				
						O 55 PT 30° PC				
						O 46				
						PT 30° PC O 40				
						O 35				
						PT 30° PC O 20 O 13				24' I I C-C
						BAUBLITZ RD CO O 00 711				

TRAFFIC CODES

TRAFFIC CONTROLS: STOP SIGN=SS, TRAFFIC LIGHT=T.L., FLASHING RED BALL=F.R.

TRAFFIC CODES

PARKING RESTRICTIONS: A.M. PEAK, P.M. PEAK, A.M./P.M. PEAK, NO PARKING ANYTIME=N.P., COMM/IND. ACCESS=E

SYSTEM				TRAFFIC		LINE DIAGRAM	TRAFFIC			PAVEMENT DATA
FED. AID.	FUNCT. CLASS.	HWY. SYS.	HPMS SAMPLE	PRK.G. REST.	COM/IND ACCESS		CONTROL	COM/IND ACCESS	PRK.G. REST.	

URBAN
96-29
1-7-97
BB/MG

SHA 51.3 - 8 Revised
4.83

MARYLAND STATE HIGHWAY ADMINISTRATION

ROAD INVENTORY SHEET

Party Chief DOUG TAYLOR
Recorder GARY DAVIS
Assistant
Map No./Dir. C12A / N
State Coordinates 856-594

Road No. CO 6891
Road Name PATERWAL CT (87-86)
County BALTIMORE
Date 3/7/88
Sheet No. 1 OF 1

SYSTEM				TRAFFIC		LINE DIAGRAM	TRAFFIC			PAVEMENT DATA
FED. AID.	FUNCT CLASS.	HWY. SYS.	HPMS SAMPLE	PRK.G. REST.	COM/IND. ACCESS		CONTROL	COM/IND. ACCESS	PRK.G. REST.	
						D E				
						CUL 0 10 SAC				
						DYSON - DAN CT				30' I
						CO 6892 0 05				J C-C
						BOND AVE				
						CO 0 00 6228				
						Preserve Way Co 6888				

TRAFFIC CODES

TRAFFIC CONTROLS: STOP SIGN=SS, TRAFFIC LIGHT=T.L., FLASHING RED BALL=F.R.

TRAFFIC CODES

PARKING RESTRICTIONS: A.M. PEAK, P.M. PEAK, A.M./P.M. PEAK, NO PARKING ANYTIME=N.P., COMM/IND. ACCESS=E

SYSTEM				TRAFFIC		LINE DIAGRAM	TRAFFIC			PAVEMENT DATA
FED. AID.	FUNCT. CLASS.	HWY. SYS.	HPMS SAMPLE	PRK.G. REST.	COM/IND ACCESS		CONTROL	COM/IND ACCESS	PRK.G. REST.	

URBAN

SHA 51.3 - 8 Revised
4.83

MARYLAND STATE HIGHWAY ADMINISTRATION

ROAD INVENTORY SHEET

Party Chief DOUG TAYLOR
Recorder GARY DAVIS
Assistant
Map No./Dir. C12A / W
State Coordinates 856-594

Road No. CO 6892
Road Name DYSON-DAN CT (87-87)
County BALTIMORE
Date 3/7/88
Sheet No. 1 OF 1

TRAFFIC CODES

TRAFFIC CONTROLS: STOP SIGN=SS, TRAFFIC LIGHT=T.L., FLASHING RED BALL=F.R.

TRAFFIC CODES

PARKING RESTRICTIONS: A.M. PEAK, P.M. PEAK, A.M./P.M. PEAK, NO PARKING ANYTIME=N.P., COMM/IND. ACCESS=E

SYSTEM				TRAFFIC		LINE DIAGRAM	TRAFFIC			PAVEMENT DATA
FED. AID.	FUNCT CLASS.	HWY. SYS.	HPMS SAMPLE	PRKG. REST.	COM/IND. ACCESS		CONTROL	COM/IND. ACCESS	PRKG. REST.	
						D E				
						CUL 0 09 SAC				
										30' D
										J C-C
						PATERWAL CT				
						CO 0 00 6891				

SYSTEM				TRAFFIC		LINE DIAGRAM	TRAFFIC			PAVEMENT DATA
FED. AID.	FUNCT. CLASS.	HWY. SYS.	HPMS SAMPLE	PRKG. REST.	COM/IND ACCESS		CONTROL	COM/IND ACCESS	PRKG. REST.	

SHA 51.3 - 8 Revised
4.83

MARYLAND STATE HIGHWAY ADMINISTRATION

ROAD INVENTORY SHEET

94-85
BB AH
1/11/95

(87-90)

Party Chief DOUG TAYLOR
Recorder GARY DAVIS
Assistant
Map No./Dir. C12A / E
State Coordinates 862-592

Road No. CO 6893
Road Name TABOR RD
County BALTIMORE
Date 3/7/88
Sheet No. 1 OF 1

TRAFFIC CODES
TRAFFIC CONTROLS: STOP SIGN=SS, TRAFFIC LIGHT=T.L., FLASHING RED BALL=F.R.

TRAFFIC CODES
PARKING RESTRICTIONS: A.M. PEAK, P.M. PEAK, A.M./P.M. PEAK, NO PARKING ANYTIME=N.P., COMM/IND. ACCESS=E

SYSTEM				TRAFFIC		LINE DIAGRAM	TRAFFIC			PAVEMENT DATA
FED. AID.	FUNCT CLASS.	HWY. SYS.	HPMS SAMPLE	PRKG. REST.	COM/IND. ACCESS		CONTROL	COM/IND. ACCESS	PRKG. REST.	
	URBAN LOCAL					BONITA AVE CO 0 16 447				
						SCOTT NORMAN CT CO 7692 11				24'I IC-C
						VELVET HILL DR. CO 0 00 6602				

SYSTEM				TRAFFIC		LINE DIAGRAM	TRAFFIC			PAVEMENT DATA
FED. AID.	FUNCT. CLASS.	HWY. SYS.	HPMS SAMPLE	PRKG. REST.	COM/IND ACCESS		CONTROL	COM/IND ACCESS	PRKG. REST.	

URBAN

SHA 51.3 - 8 Revised 4.83

MARYLAND STATE HIGHWAY ADMINISTRATION

ROAD INVENTORY SHEET ~~OR 6466~~

95-131
BB/AH
2/22/96

(87-69)

Party Chief	DOUG TAYLOR	Road No.	CO 6894
Recorder	GARY DAVIS	Road Name	TARRAGON RD
Assistant		County	BALTIMORE
Map No./Dir.	C12A / S	Date	3/7/88
State Coordinates	849-590	Sheet No.	1 OF 1

TRAFFIC CODES
TRAFFIC CONTROLS: STOP SIGN=SS, TRAFFIC LIGHT=T.L., FLASHING RED BALL=F.R.

TRAFFIC CODES
PARKING RESTRICTIONS: A.M. PEAK, P.M. PEAK, A.M./P.M. PEAK, NO PARKING ANYTIME=N.P., COMM/IND. ACCESS=E

SYSTEM: FED. AID.	SYSTEM: FUNCT CLASS.	SYSTEM: HWY. SYS.	SYSTEM: HPMS SAMPLE	TRAFFIC: PRKG. REST.	TRAFFIC: COM/IND. ACCESS	LINE DIAGRAM	TRAFFIC: CONTROL	TRAFFIC: COM/IND. ACCESS	TRAFFIC: PRKG. REST.	PAVEMENT DATA
						PROPOSED				
						ROAD END				
						AUGUSTA WOOD RD				
						CO 7797 0 25				
						MARSHALL WOOD RD				
						CO 0 21 7798				
						PROPOSED				
										40' I
										JCC
						~~ROAD ENDS~~				2UML
						0 18				
						JESSIE CT BLAKE CT				
						OP 6891 0 12 OP 6892				~~36' E~~
										~~J C-C~~
						0 07				
										36' I
						BERRYMANS LA.				J C-C
						CO 0 00 503				

SYSTEM				TRAFFIC		LINE DIAGRAM	TRAFFIC			PAVEMENT DATA
FED. AID.	FUNCT. CLASS.	HWY. SYS.	HPMS SAMPLE	PRK.G. REST.	COM/IND ACCESS		CONTROL	COM/IND ACCESS	PRK.G. REST.	

~~Award~~

SHA 51.3 - 8 Revised
4.83

MARYLAND STATE HIGHWAY ADMINISTRATION

DM Ex #11
GD MP 10/2/98

ROAD INVENTORY SHEET

Party Chief DOUG TAYLOR
Recorder GARY DAVIS
Assistant
Map No./Dir. C12A / S
State Coordinates 850-583

Road No. CO 6895
Road Name DELIGHT MEADOWS RD 87-92
County BALTIMORE
Date 3/7/88
Sheet No. 1 OF 1

00-74-ST
SS/AD
10-20-00

TRAFFIC CODES
TRAFFIC CONTROLS: STOP SIGN=SS, TRAFFIC LIGHT=T.L., FLASHING RED BALL=F.R.

TRAFFIC CODES
PARKING RESTRICTIONS: A.M. PEAK, P.M. PEAK, A.M./P.M. PEAK, NO PARKING ANYTIME=N.P., COMM/IND. ACCESS=E

SYSTEM				TRAFFIC		LINE DIAGRAM		TRAFFIC			PAVEMENT DATA
FED. AID.	FUNCT CLASS.	HWY. SYS.	HPMS SAMPLE	PRKG. REST.	COM/IND. ACCESS			CONTROL	COM/IND. ACCESS	PRKG. REST.	
						BETH Tfiloh	Camps-Private Prop.				
						GAX	XTE				
						ROAD 0	70 END				
						Bryan Way					
						~~CO DP 6953~~ 8136 0	50				
						~~ROAD~~	~~END~~				
						~~0~~	~~30~~				
						0	16 PT				
						(BONNIE MEADOW CIR)					
						0	10 CO 6186				
							50°				24' I
						0	03 PC				I C-C
						0	00				
						ROAD	END				

URBAN LOCAL

SYSTEM				TRAFFIC		LINE DIAGRAM	TRAFFIC			PAVEMENT DATA
FED. AID.	FUNCT. CLASS.	HWY. SYS.		PRK'G. REST.	COM/IND ACCESS		CONTROL	COM/IND ACCESS	PRK'G. REST.	

URBAN

* Note: From MP 0.04 to MP 1.12 is a 360° perimeter road of Owings Mills Mall. Also there are an extreme number of parking entrances that are not shown on this inventory D.W.T.

SHA 51.3 - 8 Revised 4.83

MARYLAND STATE HIGHWAY ADMINISTRATION

ROAD INVENTORY SHEET

OP 6463

Party Chief: DOUG TAYLOR
Recorder: GARY DAVIS
Assistant:
Map No./Dir.: C12A / N
State Coordinates: 858-572

Road No.: CO 6896
Road Name: MILL RUN CIR. (87-72)
County: BALTIMORE
Date: 3/4/88
Sheet No.: 1 OF 2

TRAFFIC CODES
TRAFFIC CONTROLS: STOP SIGN=SS, TRAFFIC LIGHT=T.L., FLASHING RED BALL=F.R.

TRAFFIC CODES
PARKING RESTRICTIONS: A.M. PEAK, P.M. PEAK, A.M./P.M. PEAK, NO PARKING ANYTIME=N.P., COMM/IND. ACCESS=E

SYSTEM				TRAFFIC		LINE DIAGRAM	TRAFFIC			PAVEMENT DATA
FED. AID.	FUNCT CLASS.	HWY. SYS.	HPMS SAMPLE	PRKG. REST.	COM/IND. ACCESS		CONTROL	COM/IND. ACCESS	PRKG. REST.	
						0.31 OP 6463		E		48'I
										J C-C
						Ramp 12 0.22		E	X	
						Ramp 11 MALL 0.14	TL			
						SPUR 0.02/20'I J C-C				
						H 12 H 12 0.13				
						0.09				2-24'I
						0.07		E		4 J CRBS
										16' GRASS MED
						0.02/24'I, JCC 0.05				
						1.12				
						SAME SPUR MILL 0.04 RUN CIR 90°			X	
						OP 6463 0.02 0.02/16'I, J CC				
						0.01				24'I RT
										30'± LT 4 J CRBS
						SPUR				14' GRASS MED
						RED RUN 0.00 BLVD	TL			
						CO 6779				

LINE DIAGRAM

SYSTEM: FED. AID. | FUNCT. CLASS. | HWY. SYS. | HPMS SAMPLE

TRAFFIC: PRKG. REST. | COM/IND ACCESS

TRAFFIC: CONTROL | COM/IND ACCESS | PRKG. REST.

PAVEMENT DATA

MILL RUN CIR
CO 6896

@ .4

MILL RUN CIR 1 12

CO 6896: PUR → 2
0.02/16' I JC-C

12' H 1 11

1 08

1 05

1 00

EXIT FROM OWINGS MILLS MALL 0 89

0 85

0 68

0 19

E

E

E

E

E

2-24' I
10' PAINT MED
2 JCRS OUT

48' I
JC-C

Form 6 HPS (Rev. 1961)

FAU
BMATS

URBAN

REV 3/7/88 DT/CD (87-58)

ROAD INVENTORY SHEET

MAP C12C & C12A

C068 97

Party Chief T. LANDON
Recorder W. WARFIELD
Helper B. CLARK

Road No. ~~C0 1674~~
Road Name OLD CRADDOCK LA.
Sheet No. 1 OF 1
Date 9-17-70
County BALTIMORE DIST. 3

872-569

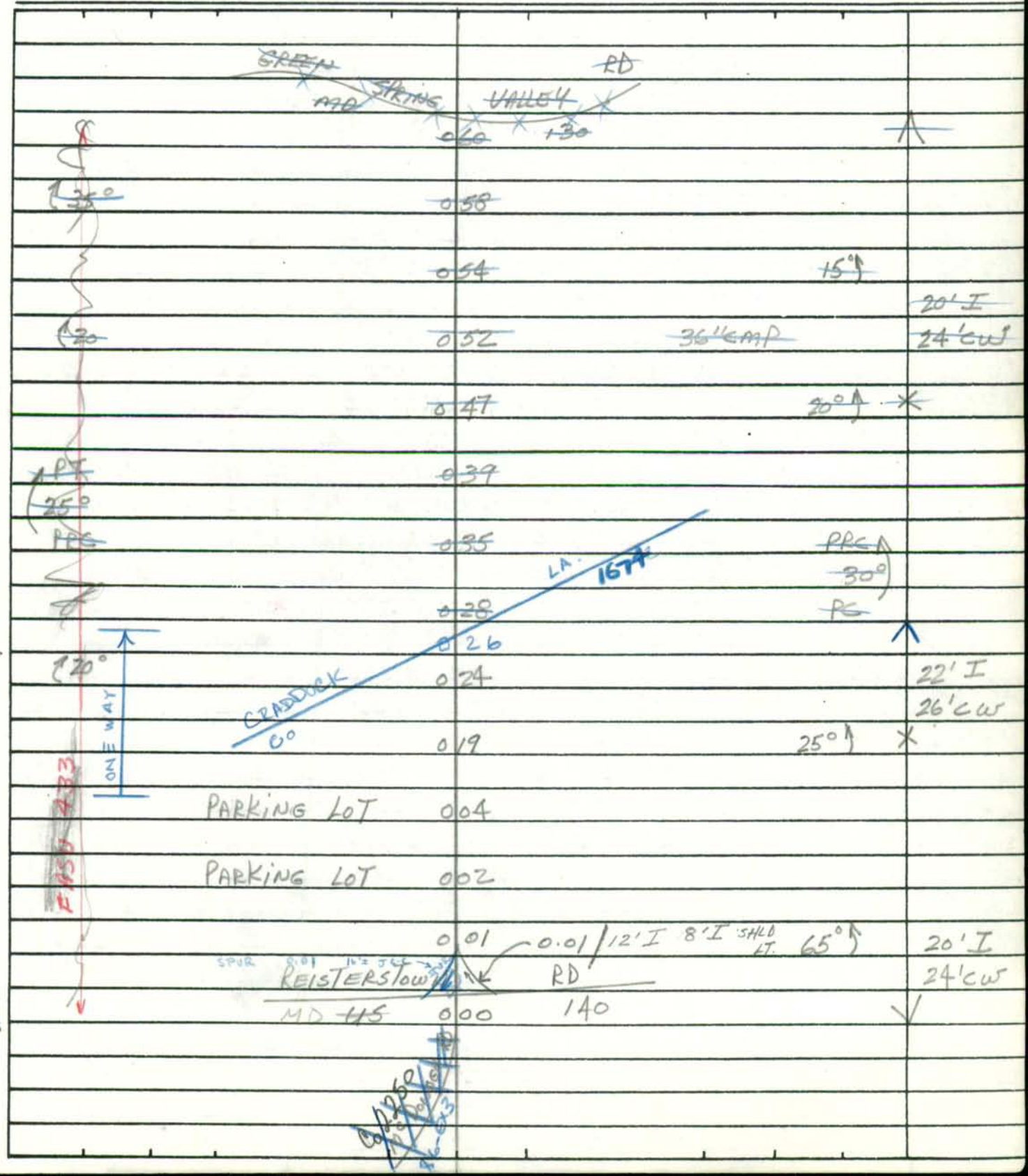

Form 6 HPS (Rev. 1961)

ROAD INVENTORY SHEET

Road No. _____
Road Name _____
Sheet No. _____
Date _____
County _____

SHA 51.3 - 8 Revised
4.83

URBAN

MARYLAND STATE HIGHWAY ADMINISTRATION

ROAD INVENTORY SHEET

Party Chief D. T.
Recorder G. D.
Assistant
Map No./Dir. C12C / E
State Coordinates 878-568

Road No. CO 6898
Road Name MICHELLE WAY
County BALTIMORE
Date 3/9/88
Sheet No. 1 OF 1

(87-59)
MP 1.67

TRAFFIC CODES

TRAFFIC CONTROLS: STOP SIGN=SS, TRAFFIC LIGHT=T.L., FLASHING RED BALL=F.R.

TRAFFIC CODES

PARKING RESTRICTIONS: A.M. PEAK, P.M. PEAK, A.M./P.M. PEAK, NO PARKING ANYTIME=N.P., COMM/IND. ACCESS=E

SYSTEM				TRAFFIC		LINE DIAGRAM	TRAFFIC			PAVEMENT DATA
FED. AID.	FUNCT. CLASS.	HWY. SYS.	HPMS SAMPLE	PRKG. REST.	COM/IND. ACCESS		CONTROL	COM/IND. ACCESS	PRKG. REST.	
						D E				
						CUL 0 47 SAC				
						0 42 PT 90°				
						0 40 PC				
						PT 40° 0 28				
						PC 0 22 3-36" CMP				
						0 15 PT 60°				
						0 07 PC				24' I
										I C-C
						PARK HEIGHTS AVE				
						MD 0 00 129	TL			
						HOOKS LA. 1691 CO				

SYSTEM				TRAFFIC		LINE DIAGRAM	TRAFFIC			PAVEMENT DATA
FED. AID.	FUNCT. CLASS.	HWY. SYS.	HPMS SAMPLE	PRK'G. REST.	COM/IND ACCESS		CONTROL	COM/IND ACCESS	PRK'G. REST.	

SHA 51.3 - 8 Revised
4.83

URBAN

MARYLAND STATE HIGHWAY ADMINISTRATION

ROAD INVENTORY SHEET

Party Chief: DT
Recorder: GD
Assistant:
Map No./Dir.: C12C / E
State Coordinates: 865-565

Road No.: CO 6899
Road Name: SPYCE MILL CT.
County: BALT
Date: 3/9/88
Sheet No.: 1 OF 1

(87-33)

TRAFFIC CODES
TRAFFIC CONTROLS: STOP SIGN=S.S., TRAFFIC LIGHT=T.L., FLASHING RED BALL=F.R.

TRAFFIC CODES
PARKING RESTRICTIONS: A.M. PEAK, P.M. PEAK, A.M./P.M. PEAK, NO PARKING ANYTIME=N.P., COMM/IND. ACCESS=E

SYSTEM: FED. AID.	SYSTEM: FUNCT. CLASS.	SYSTEM: HWY. SYS.	SYSTEM: HPMS SAMPLE	TRAFFIC: PRKG. REST.	TRAFFIC: COM/IND. ACCESS	LINE DIAGRAM	TRAFFIC: CONTROL	TRAFFIC: COM/IND. ACCESS	TRAFFIC: PRKG. REST.	PAVEMENT DATA
						ROAD END				
				<PKG>		0 18			<PKG>	
						0 14				24' I
										J C-C
						0 13			<PKG>	2-24' I
										28' GRASS MED
										J C-C
						0 10 90°				
				<PKG>		0 08				
						0 07 PT 80°				
				<PKG>		0 03 PC				
										24' I
						0 01				J C-C
						0 00				

MARY RIDGE CO DR. 68 68

SYSTEM				TRAFFIC		LINE DIAGRAM	TRAFFIC			PAVEMENT DATA
FED. AID.	FUNCT. CLASS.	HWY. SYS.	HPMS SAMPLE	PRKG. REST.	COM/IND ACCESS		CONTROL	COM/IND ACCESS	PRKG. REST.	

SHA 51.3 - 8 Revised
4.83

URBAN

MARYLAND STATE HIGHWAY ADMINISTRATION

ROAD INVENTORY SHEET

Party Chief DT
Recorder GD
Assistant
Map No./Dir. C12C/E
State Coordinates 869-565

Road No. CO 6900
Road Name ROGGIN CT
County BALT.
Date 3/9/88
Sheet No. 1 OF 1

(87-31)

SYSTEM				TRAFFIC		LINE DIAGRAM	TRAFFIC			PAVEMENT DATA
FED. AID.	FUNCT CLASS.	HWY. SYS.	HPMS SAMPLE	PRKG. REST.	COM/IND. ACCESS		CONTROL	COM/IND. ACCESS	PRKG. REST.	
						D E				
						CUL 0 04 SAC				
										24'I
										J C-C
						ELWELL CO 0 00 CT. 09/19				

TRAFFIC CODES

TRAFFIC CONTROLS: STOP SIGN=SS, TRAFFIC LIGHT=T.L., FLASHING RED BALL=F.R.

TRAFFIC CODES

PARKING RESTRICTIONS: A.M. PEAK, P.M. PEAK, A.M./P.M. PEAK, NO PARKING ANYTIME=N.P., COMM/IND. ACCESS=E

SYSTEM				TRAFFIC		LINE DIAGRAM	TRAFFIC				PAVEMENT DATA
FED. AID.	FUNCT. CLASS.	HWY. SYS.	HPMS SAMPLE	PRKG. REST.	COM/IND ACCESS		CONTROL	COM/IND ACCESS	PRKG. REST.		

SHA 51.3 - 8 Revised
4.83

URBAN

MARYLAND STATE HIGHWAY ADMINISTRATION

ROAD INVENTORY SHEET

(87-51)

Party Chief D.T.
Recorder G.D.
Assistant
Map No./Dir. C12C / S
State Coordinates 877-562

Road No. CO 6901
Road Name GREENWICH PL.
County BALTIMORE
Date 3/9/88
Sheet No. 1 OF 1

TRAFFIC CODES

TRAFFIC CONTROLS: STOP SIGN=S.S., TRAFFIC LIGHT=T.L., FLASHING RED BALL=F.R.

TRAFFIC CODES

PARKING RESTRICTIONS: A.M. PEAK, P.M. PEAK, A.M./P.M. PEAK, NO PARKING ANYTIME=N.P., COMM/IND. ACCESS=E

SYSTEM				TRAFFIC		LINE DIAGRAM	TRAFFIC			PAVEMENT DATA
FED. AID.	FUNCT CLASS.	HWY. SYS.	HPMS SAMPLE	PRKG. REST.	COM/IND. ACCESS		CONTROL	COM/IND. ACCESS	PRKG. REST.	
						ROAD END				
				^		0 10			^	
						↗90° 0 08				
				PKG		↗90° 0 03			PKG	24' I
				v					v	J C-C
						0 01				
						MC HENRY AVE				
						CO 0 00 1718				

SYSTEM				TRAFFIC		LINE DIAGRAM	TRAFFIC			PAVEMENT DATA
FED. AID.	FUNCT. CLASS.	HWY. SYS.	HPMS SAMPLE	PRK.G. REST.	COM/IND ACCESS		CONTROL	COM/IND ACCESS	PRK.G. REST.	

SHA 51.3 - 8 Revised
4.83

URBAN

MARYLAND STATE HIGHWAY ADMINISTRATION

ROAD INVENTORY SHEET

Party Chief DT
Recorder GD
Assistant
Map No./Dir. CRC / S
State Coordinates 874-547

Road No. CO 6902
Road Name VAN YERRELL CT
County BALT
Date 3/10/88
Sheet No. 1 OF 1

87-23

TRAFFIC CODES

TRAFFIC CONTROLS: STOP SIGN=SS, TRAFFIC LIGHT=T.L., FLASHING RED BALL=F.R.

TRAFFIC CODES

PARKING RESTRICTIONS: A.M. PEAK, P.M. PEAK, A.M./P.M. PEAK, NO PARKING ANYTIME=N.P., COMM/IND. ACCESS=E

SYSTEM				TRAFFIC		LINE DIAGRAM	TRAFFIC			PAVEMENT DATA
FED. AID.	FUNCT. CLASS.	HWY. SYS.	HPMS SAMPLE	PRKG. REST.	COM/IND. ACCESS		CONTROL	COM/IND. ACCESS	PRKG. REST.	
						D E				
						CUL 0 05 JAC				
										30' I
										J C-C
						BET LOU JAMES PL				
						CO 0 00 1960				

SYSTEM				TRAFFIC		LINE DIAGRAM	TRAFFIC			PAVEMENT DATA
FED. AID.	FUNCT. CLASS.	HWY. SYS.	HPMS SAMPLE	PRKG. REST.	COM/IND ACCESS		CONTROL	COM/IND ACCESS	PRKG. REST.	

SHA 51.3 - 8 Revised
4.83

MARYLAND STATE HIGHWAY ADMINISTRATION

ROAD INVENTORY SHEET ~~OP 6466~~

URBAN
00-00030
SS/AD
12 28 00

(87-14,15)
00-6903

Party Chief	DT	Road No.	CO 6903
Recorder	GD	Road Name	LAWNWOOD CIR.
Assistant		County	BALT.
Map No./Dir.	C12C / NE	Date	3/10/88
State Coordinates	874-544	Sheet No.	1 OF 1

TRAFFIC CODES
TRAFFIC CONTROLS: STOP SIGN=S.S., TRAFFIC LIGHT=T.L., FLASHING RED BALL=F.R.

TRAFFIC CODES
PARKING RESTRICTIONS: A.M. PEAK, P.M. PEAK, A.M./P.M. PEAK, NO PARKING ANYTIME=N.P., COMM/IND. ACCESS=E

SYSTEM: FED. AID.	SYSTEM: FUNCT. CLASS.	SYSTEM: HWY. SYS.	SYSTEM: HPMS SAMPLE	TRAFFIC: PRKG. REST.	TRAFFIC: COM/IND. ACCESS	LINE DIAGRAM	TRAFFIC: CONTROL	TRAFFIC: COM/IND. ACCESS	TRAFFIC: PRKG. REST.	PAVEMENT DATA
						D E				
						CUL 0 60 SAC				
						(BROOKMONT DR.)				
						CO 1980 0 54				
						0 50 Malus Ct				
						Wilmont Dr 0 47 CO 8154				
						CO 1981 0 43				
						PT 0 42				
						80°				
						PC 0 40				
						PT 0 35				
						95°				
						PC 0 27				
						0 21 GREENAPPLE CT				
						0 20 CO 6906				
						SAUTER LA.				
						CO 6905 0 12				
						SPICE CT				
						0 07 CO 6904				30' I
										J C-C
						WINDSOR MILL RD				
						CO 0 00 1900				
						RD 1978 @0.00				
						READ CO				

SYSTEM				TRAFFIC		LINE DIAGRAM	TRAFFIC			PAVEMENT DATA
FED. AID.	FUNCT. CLASS.	HWY. SYS.	HPMS SAMPLE	PRK.G. REST.	COM/IND ACCESS		CONTROL	COM/IND ACCESS	PRK.G. REST.	

SHA 51.3 - 8 Revised
4.83

URBAN

MARYLAND STATE HIGHWAY ADMINISTRATION

ROAD INVENTORY SHEET

Party Chief D.T.
Recorder G.D.
Assistant
Map No./Dir. C12C / SE
State Coordinates 874-545

Road No. CO 6904
Road Name SPICE CT
County BALT.
Date 3/10/88
Sheet No. 1 OF 1

(87-16)

SYSTEM				TRAFFIC		LINE DIAGRAM	TRAFFIC			PAVEMENT DATA
FED. AID.	FUNCT CLASS.	HWY. SYS.	HPMS SAMPLE	PRKG. REST.	COM/IND. ACCESS		CONTROL	COM/IND. ACCESS	PRKG. REST.	
						D E				
						CUL 005 SAC				
										30' I
										J C-C
						LAWNWOOD CIR				
						CO 000 6903				

TRAFFIC CODES

TRAFFIC CONTROLS: STOP SIGN=S.S., TRAFFIC LIGHT=T.L., FLASHING RED BALL=F.R.

TRAFFIC CODES

PARKING RESTRICTIONS: A.M. PEAK, P.M. PEAK, A.M./P.M. PEAK, NO PARKING ANYTIME=N.P., COMM/IND. ACCESS=E

SYSTEM				TRAFFIC		LINE DIAGRAM	TRAFFIC			PAVEMENT DATA
FED. AID.	FUNCT. CLASS.	HWY. SYS.	HPMS SAMPLE	PRKG. REST.	COM/IND ACCESS		CONTROL	COM/IND ACCESS	PRKG. REST.	

SHA 51.3 - 8 Revised
4.83

MARYLAND STATE HIGHWAY ADMINISTRATION

URBAN
6905
1-13-99
GD-TD

ROAD INVENTORY SHEET

Party Chief D.T.
Recorder G.D
Assistant
Map No./Dir. C12C / NW
State Coordinates 874 - 545

Road No. CO 6905
Road Name SAUTER LA.
County BALT.
Date 3/10/88
Sheet No. 1 OF 1

(87-17)

TRAFFIC CODES
TRAFFIC CONTROLS: STOP SIGN=SS, TRAFFIC LIGHT=T.L., FLASHING RED BALL=F.R.

TRAFFIC CODES
PARKING RESTRICTIONS: A.M. PEAK, P.M. PEAK, A.M./P.M. PEAK, NO PARKING ANYTIME=N.P., COMM/IND. ACCESS=E

SYSTEM				TRAFFIC		LINE DIAGRAM		TRAFFIC			PAVEMENT DATA
FED. AID.	FUNCT CLASS.	HWY. SYS.	HPMS SAMPLE	PRKG. REST.	COM/IND. ACCESS			CONTROL	COM/IND. ACCESS	PRKG. REST.	
							CIR 8054				
							DRIVE CO				
						WINDSOR	BLVD				
						CO 0 10	8052				
						ROAD	END				
						0 05					
						↑ 45° 0 03					30' I J C-C
						LAWNWOOD	CIR				
						CO 0 00	6903				

SYSTEM				TRAFFIC		LINE DIAGRAM	TRAFFIC			PAVEMENT DATA
FED. AID.	FUNCT. CLASS.	HWY. SYS.	HPMS SAMPLE	PRK.G. REST.	COM/IND ACCESS		CONTROL	COM/IND ACCESS	PRK.G. REST.	

SHA 51.3 - 8 Revised
4.83

URBAN

MARYLAND STATE HIGHWAY ADMINISTRATION

ROAD INVENTORY SHEET

Party Chief D.T.
Recorder G.D.
Assistant
Map No./Dir. C 12 C / SE
State Coordinates B75 - 545

Road No. CO 6906
Road Name GREEN APPLE CT (B7-20)
County BALT
Date 3/10/88
Sheet No. 1 OF 1

SYSTEM				TRAFFIC		LINE DIAGRAM	TRAFFIC			PAVEMENT DATA
FED. AID.	FUNCT CLASS.	HWY. SYS.	HPMS SAMPLE	PRK.G. REST.	COM/IND. ACCESS		CONTROL	COM/IND. ACCESS	PRK.G. REST.	
						D E				
						CUL 0 12 SAC				
						PT 0 07				
						(80				
						PC 0 03				30' I
										J C-C
						LAWNWOOD CIR				
						CO 0 00 (6903)				

TRAFFIC CODES

TRAFFIC CONTROLS: STOP SIGN=SS, TRAFFIC LIGHT=T.L., FLASHING RED BALL=F.R.

TRAFFIC CODES

PARKING RESTRICTIONS: A.M. PEAK, P.M. PEAK, A.M./P.M. PEAK, NO PARKING ANYTIME=N.P., COMM/IND. ACCESS=E

SYSTEM				TRAFFIC		LINE DIAGRAM	TRAFFIC			PAVEMENT DATA
FED. AID.	FUNCT. CLASS.	HWY. SYS.	HPMS SAMPLE	PRK.G. REST.	COM/IND ACCESS		CONTROL	COM/IND ACCESS	PRK.G. REST.	

SHA 51.3 - 8 Revised
4.83

MARYLAND STATE HIGHWAY ADMINISTRATION

ROAD INVENTORY SHEET

Party Chief D.T.
Recorder G.D.
Assistant
Map No./Dir. C12C, C12D / S
State Coordinates 881-548

Road No. CO 6907
Road Name TULSA DR.
County BALT.
Date 3/10/88
Sheet No. 1 OF 1

(87 - EXTRA #3)

92-198 A/T

TRAFFIC CODES

TRAFFIC CONTROLS: STOP SIGN=SS, TRAFFIC LIGHT=T.L., FLASHING RED BALL=F.R.

TRAFFIC CODES

PARKING RESTRICTIONS: A.M. PEAK, P.M. PEAK, A.M./P.M. PEAK, NO PARKING ANYTIME=N.P., COMM/IND. ACCESS=E

SYSTEM				TRAFFIC		LINE DIAGRAM	TRAFFIC			PAVEMENT DATA
FED. AID.	FUNCT CLASS.	HWY. SYS.	HPMS SAMPLE	PRKG. REST.	COM/IND. ACCESS		CONTROL	COM/IND. ACCESS	PRKG. REST.	
						TULSA RD. CO 18 99 0.00				
						LIBERTY RD. MD 0 09 26				
						0 04 20°				25' H
						UPDALE CT 0.05 CO 1910 0 00				J CRB LT 28' CW

SYSTEM				TRAFFIC		LINE DIAGRAM	TRAFFIC			PAVEMENT DATA
FED. AID.	FUNCT. CLASS.	HWY. SYS.	HPMS SAMPLE	PRKG. REST.	COM/IND ACCESS		CONTROL	COM/IND ACCESS	PRKG. REST.	

SHA 51.3 - 8 Revised
4.83

MARYLAND STATE HIGHWAY ADMINISTRATION

ROAD INVENTORY SHEET

Party Chief: DOUG TAYLOR
Recorder: GARY DAVIS
Assistant:
Map No./Dir.: CM 2B / W
State Coordinates: 885-593

Road No.: CO 6908
Road Name: HEATHERHILL LA.
County: BALTIMORE
Date: 3/3/88
Sheet No.: 1 OF 1

(87-106)
MP 7.31

TRAFFIC CODES

TRAFFIC CONTROLS: STOP SIGN=SS, TRAFFIC LIGHT=T.L., FLASHING RED BALL=F.R.

TRAFFIC CODES

PARKING RESTRICTIONS: A.M. PEAK, P.M. PEAK, A.M./P.M. PEAK, NO PARKING ANYTIME=N.P., COMM/IND. ACCESS=E

SYSTEM				TRAFFIC		LINE DIAGRAM	TRAFFIC			PAVEMENT DATA
FED. AID.	FUNCT CLASS.	HWY. SYS.	HPMS SAMPLE	PRKG. REST.	COM/IND. ACCESS		CONTROL	COM/IND. ACCESS	PRKG. REST.	
						ROAD XXXX XXXX END				
						0 25				
						0 18 PT 35°				
						0 13 PC				
						0 09				
						0 07 PT 90°				
						0 04 PC				24' I
										I C-C
						FALLS RD				
						MD 0 00 25				

SYSTEM				TRAFFIC		LINE DIAGRAM	TRAFFIC			PAVEMENT DATA
FED. AID.	FUNCT. CLASS.	HWY. SYS.	HPMS SAMPLE	PRK.G. REST.	COM/IND ACCESS		CONTROL	COM/IND ACCESS	PRK.G. REST.	

SHA 51.3 - 8 Revised
4.83

MARYLAND STATE HIGHWAY ADMINISTRATION

ROAD INVENTORY SHEET

Party Chief DOUG TAYLOR
Recorder GARY DAVIS
Assistant
Map No./Dir. C12B / S
State Coordinates 885-584

Road No. CO 6909
Road Name WEST SPRING WAY
County BALTIMORE
Date 3/3/88
Sheet No. 1 OF 1

(87-34)

TRAFFIC CODES
TRAFFIC CONTROLS: STOP SIGN=SS, TRAFFIC LIGHT=T.L., FLASHING RED BALL=F.R.

TRAFFIC CODES
PARKING RESTRICTIONS: A.M. PEAK, P.M. PEAK, A.M./P.M. PEAK, NO PARKING ANYTIME=N.P., COMM/IND. ACCESS=E.

SYSTEM				TRAFFIC		LINE DIAGRAM	TRAFFIC			PAVEMENT DATA
FED. AID.	FUNCT CLASS.	HWY. SYS.	HPMS SAMPLE	PRKG. REST.	COM/IND. ACCESS		CONTROL	COM/IND. ACCESS	PRKG. REST.	
						D E				
						CUL 0 36 SAC				
						0 24 PT ↖ 90°				
						0 14 PC ↙				24' I
						↑ 30° 0 07 36" CMP				2-2' ESHLS
										30' CW
						GREENSPRING AVE				
						CO 0 00 722				

SYSTEM				TRAFFIC		LINE DIAGRAM	TRAFFIC			PAVEMENT DATA
FED. AID.	FUNCT. CLASS.	HWY. SYS.	HPMS SAMPLE	PRKG. REST.	COM/IND ACCESS		CONTROL	COM/IND ACCESS	PRKG. REST.	

SHA 51.3 - 8 Revised
4.83

MARYLAND STATE HIGHWAY ADMINISTRATION

ROAD INVENTORY SHEET ~~OP 6487~~

Party Chief DOUG TAYLOR
Recorder GARY DAVIS
Assistant
Map No./Dir. C12B / S
State Coordinates 885-584

Road No. CO 6910
Road Name FIVE SPRINGS RD.
County BALTIMORE
Date 3/3/88
Sheet No. 1 OF 1

92-165
(87-36)

SYSTEM				TRAFFIC		LINE DIAGRAM	TRAFFIC			PAVEMENT DATA
FED. AID.	FUNCT CLASS.	HWY. SYS.	HPMS SAMPLE	PRKG. REST.	COM/IND. ACCESS		CONTROL	COM/IND. ACCESS	PRKG. REST.	

D E
CUL 0 30 SAC

COOL SPRING CT
0 25 CO 7525

PT 0 23
10°
PC 0 18

HONEY SPRING CT
CO 7524 0 10
0 04 AVE
GREENSPRING
CO 0 00 722

24' I
I C-C

TRAFFIC CODES

TRAFFIC CONTROLS: STOP SIGN=SS, TRAFFIC LIGHT=T.L., FLASHING RED BALL=F.R.

TRAFFIC CODES

PARKING RESTRICTIONS: A.M. PEAK, P.M. PEAK, A.M./P.M. PEAK, NO PARKING ANYTIME=N.P., COMM/IND. ACCESS=E

SYSTEM				TRAFFIC		LINE DIAGRAM	TRAFFIC			PAVEMENT DATA
FED. AID.	FUNCT. CLASS.	HWY. SYS.	HPMS SAMPLE	PRK.G. REST.	COM/IND ACCESS		CONTROL	COM/IND ACCESS	PRK.G. REST.	

URBAN

SHA 51.3 - 8 Revised
4.83

MARYLAND STATE HIGHWAY ADMINISTRATION

ROAD INVENTORY SHEET

Party Chief: DOUG TAYLOR
Recorder: GARY DAVIS
Assistant:
Map No./Dir.: C12B / N
State Coordinates: 898-58B

Road No.: CO 6911
Road Name: BALLYHEAN CT
County: BALTIMORE
Date: 3/2/88
Sheet No.: 1 OF 1

(87-100)

TRAFFIC CODES
TRAFFIC CONTROLS: STOP SIGN=SS, TRAFFIC LIGHT=T.L., FLASHING RED BALL=F.R.

TRAFFIC CODES
PARKING RESTRICTIONS: A.M. PEAK, P.M. PEAK, A.M./P.M. PEAK, NO PARKING ANYTIME=N.P., COMM/IND. ACCESS=E

SYSTEM				TRAFFIC		LINE DIAGRAM	TRAFFIC			PAVEMENT DATA
FED. AID.	FUNCT CLASS.	HWY. SYS.	HPMS SAMPLE	PRKG. REST.	COM/IND. ACCESS		CONTROL	COM/IND. ACCESS	PRKG. REST.	
						MERRION CT				
						CO 0 07 (612)				
				PRKG		0 06			PRKG	
						0 05				
				PRKG		0 04			PRKG	
						0 02				24' I
										J C-C
						CHATTERTON RD				
						CO 0 00 6245				
										24' I

SYSTEM				TRAFFIC		LINE DIAGRAM	TRAFFIC			PAVEMENT DATA
FED. AID.	FUNCT. CLASS.	HWY. SYS.	HPMS SAMPLE	PRKG. REST.	COM/IND ACCESS		CONTROL	COM/IND ACCESS	PRKG. REST.	

URBAN

SHA 51.3 - 8 Revised
4.83

MARYLAND STATE HIGHWAY ADMINISTRATION

ROAD INVENTORY SHEET

Party Chief DOUG TAYLOR
Recorder GARY DAVIS
Assistant
Map No./Dir. C12 B / SW
State Coordinates R98-58B

Road No. CO 6912
Road Name MERRION CT
County BALTIMORE
Date 3/2/88
Sheet No. 1 OF 1

(87-101)

TRAFFIC CODES

TRAFFIC CONTROLS: STOP SIGN=SS, TRAFFIC LIGHT=T.L., FLASHING RED BALL=F.R.

TRAFFIC CODES

PARKING RESTRICTIONS: A.M. PEAK, P.M. PEAK, A.M./P.M. PEAK, NO PARKING ANYTIME=N.P., COMM/IND. ACCESS=E

SYSTEM				TRAFFIC		LINE DIAGRAM	TRAFFIC			PAVEMENT DATA
FED. AID.	FUNCT CLASS.	HWY. SYS.	HPMS SAMPLE	PRKG. REST.	COM/IND. ACCESS		CONTROL	COM/IND. ACCESS	PRKG. REST.	
						ROAD END				
				PKG		0 12				
						0 10 PT (95°)				
						0 05 PC				
						BALLYHEAN CT.				
						CO. 6911 0 02			PKG	24'I
										J CC
				PKG		0 01				
						0 00				
						ROAD END				

SYSTEM				TRAFFIC		LINE DIAGRAM	TRAFFIC			PAVEMENT DATA
FED. AID.	FUNCT. CLASS.	HWY. SYS.	HPMS SAMPLE	PRK.G. REST.	COM/IND ACCESS		CONTROL	COM/IND ACCESS	PRK.G. REST.	

URBAN

SHA 51.3 - 8 Revised
4.83

MARYLAND STATE HIGHWAY ADMINISTRATION

ROAD INVENTORY SHEET

97-87
1-26-98
BB/AP

Party Chief DOUG TAYLOR
Recorder GARY DAVIS
Assistant
Map No./Dir. C12B / E
State Coordinates 900-582

Road No. CO 6913
Road Name BATTERSEA BRIDGE CT. (87-109)
County BALTIMORE
Date 3/1/88
Sheet No. 1 OF 1

TRAFFIC CODES
TRAFFIC CONTROLS: STOP SIGN=S.S., TRAFFIC LIGHT=T.L., FLASHING RED BALL=F.R.

TRAFFIC CODES
PARKING RESTRICTIONS: A.M. PEAK, P.M. PEAK, A.M./P.M. PEAK, NO PARKING ANYTIME=N.P., COMM/IND. ACCESS=E

SYSTEM: FED. AID.	SYSTEM: FUNCT CLASS.	SYSTEM: HWY. SYS.	SYSTEM: HPMS SAMPLE	TRAFFIC: PRKG. REST.	TRAFFIC: COM/IND. ACCESS	LINE DIAGRAM	TRAFFIC: CONTROL	TRAFFIC: COM/IND. ACCESS	TRAFFIC: PRKG. REST.	PAVEMENT DATA
						ROAD END				
						0 15				
									PKG	
				PKG.		PT 0 08				
						0 06			PKG	
						80°				
						0 04				24' I
										J C-C
						PC 0 02				
						THORNTON RD.				
						CO 0 00 ~~6730~~ 1117 @1.91				

SYSTEM				TRAFFIC		LINE DIAGRAM	TRAFFIC			PAVEMENT DATA
FED. AID.	FUNCT. CLASS.	HWY. SYS.	HPMS SAMPLE	PRK'G. REST.	COM/IND ACCESS		CONTROL	COM/IND ACCESS	PRK'G. REST.	

URBAN

97-87
1-26-98
BB/AP

SHA 51.3 - 8 Revised
4.83

MARYLAND STATE HIGHWAY ADMINISTRATION

ROAD INVENTORY SHEET

Party Chief DOUG TAYLOR
Recorder GARY DAVIS
Assistant
Map No./Dir. C12B/ E
State Coordinates 900-582

Road No. CO 6914
Road Name SOUTHWARK BRIDGE WAY (87-99)
County BALTIMORE
Date 3/1/88
Sheet No. 1 OF 1

TRAFFIC CODES
TRAFFIC CONTROLS: STOP SIGN=SS, TRAFFIC LIGHT=T.L., FLASHING RED BALL=F.R.

TRAFFIC CODES
PARKING RESTRICTIONS: A.M. PEAK, P.M. PEAK, A.M./P.M. PEAK, NO PARKING ANYTIME=N.P., COMM/IND. ACCESS=E

SYSTEM				TRAFFIC		LINE DIAGRAM		TRAFFIC			PAVEMENT DATA
FED. AID.	FUNCT CLASS.	HWY. SYS.	HPMS SAMPLE	PRKG. REST.	COM/IND. ACCESS			CONTROL	COM/IND. ACCESS	PRKG. REST.	
						ROAD	END				
				↑		0	17			↑ PRKG	
						0	11				
						PT 0	10				
				PRKG		0	09			PRKG	
						0	07				
				↓		0	06				
						90° 0	05			↓ PRKG	
						WANDSWORTH BRIDGE WAY					
						CO 6915 0	04				
						0	03				
						PC 0	02				24' I
											J C-C
						THORNTON CO					
						0	00 6930 1117 RD				
							@ 1.79				
						LAMBOURTH BRIDGE	00				
							6814				
							9				

SYSTEM				TRAFFIC		LINE DIAGRAM	TRAFFIC				PAVEMENT DATA
FED. AID.	FUNCT. CLASS.	HWY. SYS.	HPMS SAMPLE	PRKG. REST.	COM/IND ACCESS		CONTROL	COM/IND ACCESS	PRKG. REST.		

URBAN

SHA 51.3 - 8 Revised
4.83

MARYLAND STATE HIGHWAY ADMINISTRATION

ROAD INVENTORY SHEET

Party Chief DOUG TAYLOR
Recorder GARY DAVIS
Assistant
Map No./Dir. C 12B / N
State Coordinates 900 582

Road No. CO 6915
Road Name WANDSWORTH BRIDGE WAY (87-108)
County BALTIMORE
Date 3 / 1 / 88
Sheet No. 1 OF 1

TRAFFIC CODES
TRAFFIC CONTROLS: STOP SIGN=SS, TRAFFIC LIGHT=T.L., FLASHING RED BALL=F.R.

TRAFFIC CODES
PARKING RESTRICTIONS: A.M. PEAK, P.M. PEAK, A.M./P.M. PEAK, NO PARKING ANYTIME=N.P., COMM/IND. ACCESS=E

SYSTEM				TRAFFIC		LINE DIAGRAM	TRAFFIC			PAVEMENT DATA
FED. AID.	FUNCT CLASS.	HWY. SYS.	HPMS SAMPLE	PRKG. REST.	COM/IND. ACCESS		CONTROL	COM/IND. ACCESS	PRKG. REST.	
						ROAD END				
				PRKG		0 16				
						0 11 PT				
				PRKG		0 09				
						90°			PRKG	
						0 06				
				PRKG		0 04 PC				24 'I
										J C-C
						0 01				
						SOUTHWARK BRIDGE WAY				
						CO 0 00 6914				

SYSTEM				TRAFFIC		LINE DIAGRAM	TRAFFIC			PAVEMENT DATA
FED. AID.	FUNCT. CLASS.	HWY. SYS.	HPMS SAMPLE	PRKG. REST.	COM/IND ACCESS		CONTROL	COM/IND ACCESS	PRKG. REST.	

URBAN

SHA 51.3 - 8 Revised
4.83

MARYLAND STATE HIGHWAY ADMINISTRATION

ROAD INVENTORY SHEET

Party Chief DOUG TAYLOR
Recorder GARY DAVIS
Assistant
Map No./Dir. C12B / E
State Coordinates 896-573

Road No. CO 6916
Road Name RUXTON HILL RD
County BALTIMORE
Date 3/1/88
Sheet No. 1 OF 1

(87-115)

TRAFFIC CODES

TRAFFIC CONTROLS: STOP SIGN=S.S., TRAFFIC LIGHT=T.L., FLASHING RED BALL=F.R.

TRAFFIC CODES

PARKING RESTRICTIONS: A.M. PEAK, P.M. PEAK, A.M./P.M. PEAK, NO PARKING ANYTIME=N.P., COMM/IND. ACCESS=E

SYSTEM				TRAFFIC		LINE DIAGRAM	TRAFFIC			PAVEMENT DATA
FED. AID.	FUNCT CLASS	HWY. SYS.	HPMS SAMPLE	PRKG. REST.	COM/IND. ACCESS		CONTROL	COM/IND. ACCESS	PRKG. REST.	
						ROLAND CT				
						CO 0 14 6979				24' I
										J C-C
						PT 0 011				
						JOHNSON MILL RD.				
						90° CO 6918 0 09				
						PC 0 06				30' I
										J C-C
						ROCKLAND VUE CT				
						CO 6917 0 05				24' I
										J C-C
						OLD COURT RD				
						CO 0 00 1488				

SYSTEM				TRAFFIC		LINE DIAGRAM	TRAFFIC			PAVEMENT DATA
FED. AID.	FUNCT. CLASS.	HWY. SYS.	HPMS SAMPLE	PRKG. REST.	COM/IND ACCESS		CONTROL	COM/IND ACCESS	PRKG. REST.	

URBAN

SHA 51.3 - 8 Revised
4.83

MARYLAND STATE HIGHWAY ADMINISTRATION

ROAD INVENTORY SHEET

Party Chief DOUG TAYLOR
Recorder GARY DAVIS
Assistant
Map No./Dir. C12B / N
State Coordinates 896-573

Road No. CO 6917
Road Name ROCKLAND VUE CT
County BALTIMORE
Date 3/1/88
Sheet No. 1 OF 1

(87-116)

SYSTEM				TRAFFIC		LINE DIAGRAM	TRAFFIC			PAVEMENT DATA
FED. AID.	FUNCT CLASS.	HWY. SYS.	HPMS SAMPLE	PRKG. REST.	COM/IND. ACCESS		CONTROL	COM/IND. ACCESS	PRKG. REST.	
						D E				
						CUL 0 09 SQUARE				
						PT 0 06				
						60°				24' I
						PC 0 03				J C-C
						RUXTON HILL RD				
						CO 0 00 6916				

TRAFFIC CODES

TRAFFIC CONTROLS: STOP SIGN=S.S., TRAFFIC LIGHT=T.L., FLASHING RED BALL=F.R.

TRAFFIC CODES

PARKING RESTRICTIONS: A.M. PEAK, P.M. PEAK, A.M./P.M. PEAK, NO PARKING ANYTIME=N.P., COMM/IND. ACCESS=E

SYSTEM				TRAFFIC		LINE DIAGRAM	TRAFFIC			PAVEMENT DATA
FED. AID.	FUNCT. CLASS.	HWY. SYS.	HPMS SAMPLE	PRK.G. REST.	COM/IND ACCESS		CONTROL	COM/IND ACCESS	PRK.G. REST.	

VRMAW

SHA 51.3 - 8 Revised
4.83

MARYLAND STATE HIGHWAY ADMINISTRATION

ROAD INVENTORY SHEET

Party Chief DOUG TAYLOR
Recorder GARY DAVIS
Assistant
Map No./Dir. C12B / N
State Coordinates 896-573

Road No. CO 6918
Road Name JOHNSON MILL RD (87-114)
County BALTIMORE
Date 3/1/88
Sheet No. 1 OF 1

SYSTEM				TRAFFIC		LINE DIAGRAM	TRAFFIC			PAVEMENT DATA
FED. AID.	FUNCT CLASS.	HWY. SYS.	HPMS SAMPLE	PRKG. REST.	COM/IND. ACCESS		CONTROL	COM/IND. ACCESS	PRKG. REST.	
						D E				
						CUL D 12 SQUARE				
						0 10 PT 60°				
						0 05 PC				
						40° 0 03				24' I
						RUXTON HILL RD.				J C-C
						CO 0 00 6916				

TRAFFIC CODES

TRAFFIC CONTROLS: STOP SIGN=SS, TRAFFIC LIGHT=T.L., FLASHING RED BALL=F.R.

TRAFFIC CODES

PARKING RESTRICTIONS: A.M. PEAK, P.M. PEAK, A.M./P.M. PEAK, NO PARKING ANYTIME=N.P., COMM/IND. ACCESS=E

SYSTEM				TRAFFIC		LINE DIAGRAM	TRAFFIC				PAVEMENT DATA
FED. AID.	FUNCT. CLASS.	HWY. SYS.	HPMS SAMPLE	PRK.G. REST.	COM/IND ACCESS		CONTROL	COM/IND ACCESS	PRK.G. REST.		



URBAN

SHA 51.3 - 8 Revised
4.83

MARYLAND STATE HIGHWAY ADMINISTRATION

ROAD INVENTORY SHEET

Party Chief DOUG TAYLOR
Recorder GARY DAVIS
Assistant
Map No./Dir. C12B / N
State Coordinates 896-573

Road No. CO 6919
Road Name ROLAND CT
County BALTIMORE
Date 3/1/88
Sheet No. 1 OF 1

87-113

TRAFFIC CODES
TRAFFIC CONTROLS: STOP SIGN=SS, TRAFFIC LIGHT=T.L., FLASHING RED BALL=F.R.

TRAFFIC CODES
PARKING RESTRICTIONS: A.M. PEAK, P.M. PEAK, A.M./P.M. PEAK, NO PARKING ANYTIME=N.P., COMM/IND. ACCESS=E

SYSTEM				TRAFFIC		LINE DIAGRAM	TRAFFIC			PAVEMENT DATA
FED. AID.	FUNCT CLASS.	HWY. SYS.	HPMS SAMPLE	PRKG. REST.	COM/IND. ACCESS		CONTROL	COM/IND. ACCESS	PRKG. REST.	
						D E				
						CUL 0 13 SQUARE				
						30° 0 11				
						ROXTON HILL RD				
						CO 6916 0 08				
						PT 0 05				24' I
						60°				
						PC 0 02				J-C-C
						CUL 0 00 SQUARE				
						D E				

SYSTEM				TRAFFIC		LINE DIAGRAM	TRAFFIC			PAVEMENT DATA
FED. AID.	FUNCT. CLASS.	HWY. SYS.	HPMS SAMPLE	PRK.G. REST.	COM/IND ACCESS		CONTROL	COM/IND ACCESS	PRK.G. REST.	

URBAN
92-196
1-1493
BB/SS

SHA 51.3 - 8 Revised 4.83

MARYLAND STATE HIGHWAY ADMINISTRATION

ROAD INVENTORY SHEET

Party Chief DOUG TAYLOR
Recorder GARY DAVIS
Assistant
Map No./Dir. C-12D / E
State Coordinates 906-564

Road No. CO 6920
Road Name S. TYRONE RD.
County BALTIMORE
Date 3 / 1 / 88
Sheet No. 1 OF 1

(87.120)

SYSTEM: FED. AID. | FUNCT CLASS. | HWY. SYS. | HPMS SAMPLE
TRAFFIC: PRKG. REST. | COM/IND. ACCESS

LINE DIAGRAM

TRAFFIC: CONTROL | COM/IND. ACCESS | PRKG. REST.

PAVEMENT DATA

TYRONE CIR
CO 0 12 6921

24'I
28' CW

N TYRONE RD
CO 1340 0 00

ALLEY OR

TYRONE RD
CO 1340

N

TRAFFIC CODES

TRAFFIC CONTROLS: STOP SIGN=SS, TRAFFIC LIGHT=T.L., FLASHING RED BALL=F.R.

TRAFFIC CODES

PARKING RESTRICTIONS: A.M. PEAK, P.M. PEAK, A.M./P.M. PEAK, NO PARKING ANYTIME=N.P., COMM/IND. ACCESS=E

SYSTEM				TRAFFIC		LINE DIAGRAM	TRAFFIC			PAVEMENT DATA
FED. AID.	FUNCT. CLASS.	HWY. SYS.	HPMS SAMPLE	PRKG. REST.	COM/IND ACCESS		CONTROL	COM/IND ACCESS	PRKG. REST.	

URBAN

SHA 51.3 - 8 Revised
4.83

MARYLAND STATE HIGHWAY ADMINISTRATION

92-196
1-14-93
CCRS

ROAD INVENTORY SHEET

(87-119)

Party Chief DOUG TAYLOR
Recorder GARY DAVIS
Assistant
Map No./Dir. C12D / S
State Coordinates 906-564

Road No. CO 6921
Road Name TYRONE CIR.
County BALTIMORE
Date 3 / 1 / 88
Sheet No. 1 OF 1

SYSTEM				TRAFFIC		LINE DIAGRAM	TRAFFIC			PAVEMENT DATA
FED. AID.	FUNCT CLASS.	HWY. SYS.	HPMS SAMPLE	PRK.G. REST.	COM/IND. ACCESS		CONTROL	COM/IND. ACCESS	PRK.G. REST.	
						ROAD END ALLEY				
						0 07 ~~OP 9043~~				
						S. TYRONE RD				
						0 05 CO 6920				
										24' I
										J CRB CT
										28' CW
						N. TYRONE RD.				
						0 00 CO 1340				

TRAFFIC CODES

TRAFFIC CONTROLS: STOP SIGN=SS, TRAFFIC LIGHT=T.L., FLASHING RED BALL=F.R.

TRAFFIC CODES

PARKING RESTRICTIONS: A.M. PEAK, P.M. PEAK, A.M./P.M. PEAK, NO PARKING ANYTIME=N.P., COMM/IND. ACCESS=E

SYSTEM				TRAFFIC		LINE DIAGRAM	TRAFFIC			PAVEMENT DATA
FED. AID.	FUNCT. CLASS.	HWY. SYS.	HPMS SAMPLE	PRKG. REST.	COM/IND ACCESS		CONTROL	COM/IND ACCESS	PRKG. REST.	

URBAN

SHA 51.3 - 8 Revised
4.83

MARYLAND STATE HIGHWAY ADMINISTRATION

ROAD INVENTORY SHEET

Party Chief DOUG TAYLOR
Recorder GARY DAVIS
Assistant
Map No./Dir. C12D / N
State Coordinates 903-565

Road No. CO 6922
Road Name BOWEN MILL RD.
County BALTIMORE
Date 3/1/88
Sheet No. 1 OF 1

(87-124)
MP 0.90

TRAFFIC CODES
TRAFFIC CONTROLS: STOP SIGN=SS, TRAFFIC LIGHT=T.L., FLASHING RED BALL=F.R.

TRAFFIC CODES
PARKING RESTRICTIONS: A.M. PEAK, P.M. PEAK, A.M./P.M. PEAK, NO PARKING ANYTIME=N.P., COMM/IND. ACCESS=E

SYSTEM				TRAFFIC		LINE DIAGRAM	TRAFFIC			PAVEMENT DATA
FED. AID.	FUNCT CLASS.	HWY. SYS.	HPMS SAMPLE	PRKG. REST.	COM/IND. ACCESS		CONTROL	COM/IND. ACCESS	PRKG. REST.	
						D E				
						CUL 0 16 SAC				
										24' I
						PT 0 13				I C-C
						P				
						90° WATERBURY CT				
						CO 6923 0 08				
						PC 0 07				
						0 04 PT				18' I
						90°				2-2' F SHLDS
						0 02 PC				30' CW
						BELLONA AVE				
						MD 0 00 134				

SYSTEM				TRAFFIC		LINE DIAGRAM	TRAFFIC			PAVEMENT DATA
FED. AID.	FUNCT. CLASS.	HWY. SYS.	HPMS SAMPLE	PRK.G. REST.	COM/IND ACCESS		CONTROL	COM/IND ACCESS	PRK.G. REST.	

SHA 51.3 - 8 Revised
4.83

MARYLAND STATE HIGHWAY ADMINISTRATION

ROAD INVENTORY SHEET

Party Chief DOUG TAYLOR
Recorder GARY DAVIS
Assistant
Map No./Dir. C-12-D / W
State Coordinates 903-565

Road No. CO 6923
Road Name WATERBURY CT
County BALTIMORE
Date 3/1/88
Sheet No. 1 OF 1

(87-125)

SYSTEM				TRAFFIC		LINE DIAGRAM	TRAFFIC			PAVEMENT DATA
FED. AID.	FUNCT CLASS.	HWY. SYS.	HPMS SAMPLE	PRKG. REST.	COM/IND. ACCESS		CONTROL	COM/IND. ACCESS	PRKG. REST.	
						D E				
						CUL 0 05 SAC				↑
										18'I
										2-2' FSHDS.
										30'CW
						₹40 0 1				
						BOWEN MILL 0 00 6922 RD. CO				↓

TRAFFIC CODES

TRAFFIC CONTROLS: STOP SIGN=SS, TRAFFIC LIGHT=T.L., FLASHING RED BALL=F.R.

TRAFFIC CODES

PARKING RESTRICTIONS: A.M. PEAK, P.M. PEAK, A.M./P.M. PEAK, NO PARKING ANYTIME=N.P., COMM/IND. ACCESS=E

SYSTEM				TRAFFIC		LINE DIAGRAM	TRAFFIC			PAVEMENT DATA
FED. AID.	FUNCT. CLASS.	HWY. SYS.	HPMS SAMPLE	PRK.G. REST.	COM/IND ACCESS		CONTROL	COM/IND ACCESS	PRK.G. REST.	

URBAN

SHA 51.3 - 8 Revised
4.83

MARYLAND STATE HIGHWAY ADMINISTRATION

ROAD INVENTORY SHEET

Party Chief: DOUG TAYLOR
Recorder: GARY DAVIS
Assistant:
Map No./Dir.: C 12 D / N
State Coordinates: 892-564

Road No.: CO 6924
Road Name: TEN TIMBERS LA (87-48)
County: BALTIMORE
Date: 3/2/88
Sheet No.: 1 OF 1

TRAFFIC CODES
TRAFFIC CONTROLS: STOP SIGN=SS, TRAFFIC LIGHT=T.L., FLASHING RED BALL=F.R.

TRAFFIC CODES
PARKING RESTRICTIONS: A.M. PEAK, P.M. PEAK, A.M./P.M. PEAK, NO PARKING ANYTIME=N.P., COMM/IND. ACCESS=E

SYSTEM FED. AID.	SYSTEM FUNCT CLASS.	SYSTEM HWY. SYS.	SYSTEM HPMS SAMPLE	TRAFFIC PRKG. REST.	TRAFFIC COM/IND. ACCESS	LINE DIAGRAM	TRAFFIC CONTROL	TRAFFIC COM/IND. ACCESS	TRAFFIC PRKG. REST.	PAVEMENT DATA
						OLD PIMLICO RD.				
						CO 0 19 1496				
						↑30° 0 17				48' I
										J C-C
						COPPERBEND LA.				
						CO 6926) 0 16 ENT TO TWHS + PRKG				
						0 13 75°↑				
						ENT TO TWNHS + PRKG 0 11 ENT TO TWNHS + PRKG				
						ENT TO TWNHS + PRKG 0 09				
						0 07 TNNS CRTS				
						0 06 SWMC POOL				
						↑75° 0 05				
						CLEARWIND CT.				
						ENT TO TWNHS + PRKG 0 02 CO 6925)				24' I
										J C-C
						WOODBOX LA				
						CO 0 00 1511				

SYSTEM				TRAFFIC		LINE DIAGRAM	TRAFFIC			PAVEMENT DATA
FED. AID.	FUNCT. CLASS.	HWY. SYS.	HPMS SAMPLE	PRKG. REST.	COM/IND ACCESS		CONTROL	COM/IND ACCESS	PRKG. REST.	

URBAN

SHA 51.3 - 8 Revised
4.83

MARYLAND STATE HIGHWAY ADMINISTRATION

ROAD INVENTORY SHEET

Party Chief DOUG TAYLOR
Recorder GARY DAVIS
Assistant
Map No./Dir. C12D / E
State Coordinates 892-564

Road No. CO 6925
Road Name CLEARWIND CT (87-45)
County BALTIMORE
Date 3/2/88
Sheet No. 1 OF 1

TRAFFIC CODES
TRAFFIC CONTROLS: STOP SIGN=SS, TRAFFIC LIGHT=T.L., FLASHING RED BALL=F.R.

TRAFFIC CODES
PARKING RESTRICTIONS: A.M. PEAK, P.M. PEAK, A.M./P.M. PEAK, NO PARKING ANYTIME=N.P., COMM/IND. ACCESS=E

SYSTEM				TRAFFIC		LINE DIAGRAM	TRAFFIC			PAVEMENT DATA
FED. AID.	FUNCT CLASS.	HWY. SYS.	HPMS SAMPLE	PRKG. REST.	COM/IND. ACCESS		CONTROL	COM/IND. ACCESS	PRKG. REST.	
						ROAD END				
						011				
						009				
						008 ENT TO APTS + PRKG				
				P		30° 007				
				K		006				
				PRKG		004				
						002 30°			PRKG	
						001				24' I
						TEN TIMBERS LA				J C-C
						CO 000 6924				

SYSTEM				TRAFFIC		LINE DIAGRAM	TRAFFIC			PAVEMENT DATA
FED. AID.	FUNCT. CLASS.	HWY. SYS.	HPMS SAMPLE	PRKG. REST.	COM/IND ACCESS		CONTROL	COM/IND ACCESS	PRKG. REST.	

SHA 51.3 - 8 Revised
4.83

MARYLAND STATE HIGHWAY ADMINISTRATION

ROAD INVENTORY SHEET

Party Chief DOUG TAYLOR
Recorder GARY DAVIS
Assistant
Map No./Dir. C12D / S
State Coordinates 892-564

Road No. CO 6926
Road Name COPPERBEND LA
County BALTIMORE
Date 3/2/88
Sheet No. 1 OF 1

(87-46)

TRAFFIC CODES
TRAFFIC CONTROLS: STOP SIGN=SS, TRAFFIC LIGHT=T.L., FLASHING RED BALL=F.R.

TRAFFIC CODES
PARKING RESTRICTIONS: A.M. PEAK, P.M. PEAK, A.M./P.M. PEAK, NO PARKING ANYTIME=N.P., COMM/IND. ACCESS=E

SYSTEM				TRAFFIC		LINE DIAGRAM			TRAFFIC			PAVEMENT DATA
FED. AID.	FUNCT CLASS.	HWY. SYS.	HPMS SAMPLE	PRKG. REST.	COM/IND. ACCESS				CONTROL	COM/IND. ACCESS	PRKG. REST.	
							WOODBOX	LA				
						CO	0 18	1511				
							0 17					
				PRKG				MELLOW CT.				
							0 15	CO 6927				
							0 13				PRKG	
							0 12	80'				
							0 11					
							0 10					
				KP							KP	
							0 08					
				PRKG			0 07				PRKG	
							0 05					
							0 01					24' I
												J C-C
							TEN	TIMBERS LA				
						CO	0 00	6924				

TENT TO TWNS+PRKG

SYSTEM				TRAFFIC		LINE DIAGRAM	TRAFFIC			PAVEMENT DATA
FED. AID.	FUNCT. CLASS.	HWY. SYS.	HPMS SAMPLE	PRKG. REST.	COM/IND ACCESS		CONTROL	COM/IND ACCESS	PRKG. REST.	

URBAN

SHA 51.3 - 8 Revised
4.83

MARYLAND STATE HIGHWAY ADMINISTRATION

ROAD INVENTORY SHEET

Party Chief DOUG TAYLOR
Recorder GARY DAVIS
Assistant
Map No./Dir. C12D / W
State Coordinates 892 - 564

Road No. CO 6927
Road Name MELLOW CT.
County BALTIMORE
Date 3/2/88
Sheet No. 1 OF 1

(87-47)

TRAFFIC CODES

TRAFFIC CONTROLS: STOP SIGN=SS, TRAFFIC LIGHT=T.L., FLASHING RED BALL=F.R.

TRAFFIC CODES

PARKING RESTRICTIONS: A.M. PEAK, P.M. PEAK, A.M./P.M. PEAK, NO PARKING ANYTIME=N.P., COMM/IND. ACCESS=E

SYSTEM				TRAFFIC		LINE DIAGRAM		TRAFFIC			PAVEMENT DATA
FED. AID.	FUNCT CLASS.	HWY. SYS.	HPMS SAMPLE	PRKG. REST.	COM/IND. ACCESS	ROAD	END	CONTROL	COM/IND. ACCESS	PRKG. REST.	

SYSTEM				TRAFFIC		LINE DIAGRAM	TRAFFIC			PAVEMENT DATA
FED. AID.	FUNCT. CLASS.	HWY. SYS.	HPMS SAMPLE	PRK.G. REST.	COM/IND ACCESS		CONTROL	COM/IND ACCESS	PRK.G. REST.	

URBAN

SHA 51.3 - 8 Revised
4.83

MARYLAND STATE HIGHWAY ADMINISTRATION

ROAD INVENTORY SHEET

Party Chief DOUG TAYLOR
Recorder GARY DAVIS
Assistant
Map No./Dir. C12D / N
State Coordinates 893-564

Road No. CO 6928
Road Name PIPE HILL CT
County BALTIMORE
Date 3/2/88
Sheet No. 1 OF 1

(87-62)

TRAFFIC CODES
TRAFFIC CONTROLS: STOP SIGN=SS, TRAFFIC LIGHT=T.L., FLASHING RED BALL=F.R.

TRAFFIC CODES
PARKING RESTRICTIONS: A.M. PEAK, P.M. PEAK, A.M./P.M. PEAK, NO PARKING ANYTIME=N.P., COMM/IND. ACCESS=E

SYSTEM: FED. AID.	SYSTEM: FUNCT CLASS.	SYSTEM: HWY. SYS.	SYSTEM: HPMS SAMPLE	TRAFFIC: PRKG. REST.	TRAFFIC: COM/IND. ACCESS	LINE DIAGRAM	TRAFFIC: CONTROL	TRAFFIC: COM/IND. ACCESS	TRAFFIC: PRKG. REST.	PAVEMENT DATA
						ROAD END				
				^		0 11			^ ^	
						PT 0 06				
				PRKG		75°			PRKG	
						PC 0 04				
				v		0 02				
						0 01			v	24' I
										J C-C
						WOODBOX ~~CT~~ LA				
						CO 0 00 1511				

SYSTEM				TRAFFIC		LINE DIAGRAM	TRAFFIC			PAVEMENT DATA
FED. AID.	FUNCT. CLASS.	HWY. SYS.	HPMS SAMPLE	PRK.G. REST.	COM/IND ACCESS		CONTROL	COM/IND ACCESS	PRK.G. REST.	

URBAN

SHA 51.3 - 8 Revised
4.83

MARYLAND STATE HIGHWAY ADMINISTRATION

ROAD INVENTORY SHEET

Party Chief DOUG TAYLOR
Recorder GARY DAVIS
Assistant
Map No./Dir. C12D / N
State Coordinates 893-564

Road No. CO 6929
Road Name FRIENDSWOOD CT
County BALTIMORE
Date 3/2/88
Sheet No. 1 OF 1

(87-63)

TRAFFIC CODES
TRAFFIC CONTROLS: STOP SIGN=SS, TRAFFIC LIGHT=T.L., FLASHING RED BALL=F.R.

TRAFFIC CODES
PARKING RESTRICTIONS: A.M. PEAK, P.M. PEAK, A.M./P.M. PEAK, NO PARKING ANYTIME=N.P., COMM/IND. ACCESS=E

SYSTEM				TRAFFIC		LINE DIAGRAM	TRAFFIC			PAVEMENT DATA
FED. AID.	FUNCT CLASS.	HWY. SYS.	HPMS SAMPLE	PRKG. REST.	COM/IND. ACCESS		CONTROL	COM/IND. ACCESS	PRKG. REST.	
						ROAD END				
				^ PRKG		0 07			^ PRKG	
						0 03 90°				24 / I
				v		0 01			v	J C-C
						WOOD BOX LA				
						CO 1511				

SYSTEM				TRAFFIC		LINE DIAGRAM	TRAFFIC				PAVEMENT DATA
FED. AID.	FUNCT. CLASS.	HWY. SYS.	HPMS SAMPLE	PRK'G. REST.	COM/IND ACCESS		CONTROL	COM/IND ACCESS	PRK'G. REST.		

URBAN

SHA 51.3 - 8 Revised
4.83

MARYLAND STATE HIGHWAY ADMINISTRATION

ROAD INVENTORY SHEET

Party Chief: DOUG TAYLOR
Recorder: GARY DAVIS
Assistant:
Map No./Dir.: C12D / N
State Coordinates: 893 - 564

Road No.: CO 6930
Road Name: FOURWOOD CT
County: BALTIMORE
Date: 3/2/88
Sheet No.: 1 OF 1

(87-64)

SYSTEM: FED. AID. | FUNCT CLASS. | HWY. SYS. | HPMS SAMPLE
TRAFFIC: PRKG. REST. | COM/IND. ACCESS

LINE DIAGRAM

TRAFFIC: CONTROL | COM/IND. ACCESS | PRKG. REST.

PAVEMENT DATA

ROAD END
0 04
PRKG
0 01
24' I
J C-C
WOODBOX LA
CO 0 00 1511
PRKG

TRAFFIC CODES

TRAFFIC CONTROLS: STOP SIGN=SS, TRAFFIC LIGHT=T.L., FLASHING RED BALL=F.R.

TRAFFIC CODES

PARKING RESTRICTIONS: A.M. PEAK, P.M. PEAK, A.M./P.M. PEAK, NO PARKING ANYTIME=N.P., COMM/IND. ACCESS=E

SYSTEM				TRAFFIC		LINE DIAGRAM	TRAFFIC			PAVEMENT DATA
FED. AID.	FUNCT. CLASS.	HWY. SYS.	HPMS SAMPLE	PRK.G. REST.	COM/IND ACCESS		CONTROL	COM/IND ACCESS	PRK.G. REST.	

SHA 51.3 - 8 Revised 4.83

MARYLAND STATE HIGHWAY ADMINISTRATION

ROAD INVENTORY SHEET Co 6931

REV 3/2/88 DT, GD (87-40)

Party Chief JE
Recorder AL
Assistant
Map No./Dir. C12D / E
State Coordinates 894-565

Road No. ~~OP 6472~~
Road Name BROOKFALLS TERR (85-20XTRA)
County BALTO.
Date 1-7-86
Sheet No. 1 OF 1

TRAFFIC CODES
TRAFFIC CONTROLS: STOP SIGN=S.S., TRAFFIC LIGHT=T.L., FLASHING RED BALL=F.R.

TRAFFIC CODES
PARKING RESTRICTIONS: A.M. PEAK, P.M. PEAK, A.M./P.M. PEAK, NO PARKING ANYTIME=N.P., COMM/IND. ACCESS=E

SYSTEM: FED. AID.	SYSTEM: FUNCT. CLASS.	SYSTEM: HWY. SYS.	SYSTEM: HPMS SAMPLE	TRAFFIC: PRKG. REST.	TRAFFIC: COM/IND. ACCESS	LINE DIAGRAM	TRAFFIC: CONTROL	TRAFFIC: COM/IND. ACCESS	TRAFFIC: PRKG. REST.	PAVEMENT DATA
						ROAD × 0 15 × END				
						0 13				
						0 12				
						0 11 15°				
						TOWNHOUSE PARKING				
				PRKG		0 10				
						0 09			PRKG	24'I
										J-CC
						15° 0 01				
						ROCKLAND HILLS ~~PHEASANT CROSS DR~~ Dr ~~DR~~ ~~6738~~ ~~*~~ PROP.				
						CO. ~~6738~~ 0 00 ~~6738~~ 5799				
						JONES VALLEY CIR Co 6739				

SYSTEM				TRAFFIC		LINE DIAGRAM	TRAFFIC				PAVEMENT DATA
FED. AID.	FUNCT. CLASS.	HWY. SYS.	HPMS SAMPLE	PRK.G. REST.	COM/IND ACCESS		CONTROL	COM/IND ACCESS	PRK.G. REST.		

URBAN

SHA 51.3 - 8 Revised
4.83

MARYLAND STATE HIGHWAY ADMINISTRATION

ROAD INVENTORY SHEET

Party Chief DOUG TAYLOR
Recorder GARY DAVIS
Assistant
Map No./Dir. C12D / S
State Coordinates 894-565

Road No. CO 6932
Road Name JONES FALLS TERR. (87-49)
County BALTIMORE
Date 3/2/88
Sheet No. 1 OF 1

TRAFFIC CODES
TRAFFIC CONTROLS: STOP SIGN=SS, TRAFFIC LIGHT=T.L., FLASHING RED BALL=F.R.

TRAFFIC CODES
PARKING RESTRICTIONS: A.M. PEAK, P.M. PEAK, A.M./P.M. PEAK, NO PARKING ANYTIME=N.P., COMM/IND. ACCESS=E

SYSTEM				TRAFFIC		LINE DIAGRAM	TRAFFIC			PAVEMENT DATA
FED. AID.	FUNCT CLASS.	HWY. SYS.	HPMS SAMPLE	PRKG. REST.	COM/IND. ACCESS		CONTROL	COM/IND. ACCESS	PRKG. REST.	
						ROAD END				
						0 13		<PRKG>		
						0 11				
				↑ PRKG ↓		↱ 90° 0 10				
						0 08				
						ENT TO TWNHS + PRKG 0 07 ENT TO TWNHS + PRKG				
						ENT TO TWNHS + PRKG 0 04 ENT TO TOWNHS + PRKG.				24' I
						0 02 2-72" MULTI PLATE PIPES				J CC
						OLD PIMLICO RD.				
						CO 0 00 1496				↓

SYSTEM				TRAFFIC		LINE DIAGRAM	TRAFFIC			PAVEMENT DATA
FED. AID.	FUNCT. CLASS.	HWY. SYS.	HPMS SAMPLE	PRK'G. REST.	COM/IND ACCESS		CONTROL	COM/IND ACCESS	PRK'G. REST.	

SHA 51.3 - 8 Revised
4.83

MARYLAND STATE HIGHWAY ADMINISTRATION

FCR 95
87-129extra

ROAD INVENTORY SHEET

Party Chief D.T
Recorder TM
Assistant REWRITTEN BY: A. HATTEN 11/13/95
Map No./Dir. C-13A /
State Coordinates 942-593

Road No. Co 6933
Road Name GLENARM RD East
County BALTIMORE
Date 11/13/95
Sheet No. 1 OF 3

TRAFFIC CODES
TRAFFIC CONTROLS: STOP SIGN=SS, TRAFFIC LIGHT=T.L., FLASHING RED BALL=F.R.

TRAFFIC CODES
PARKING RESTRICTIONS: A.M. PEAK, P.M. PEAK, A.M./P.M. PEAK, NO PARKING ANYTIME=N.P., COMM/IND. ACCESS=E

SYSTEM FED. AID.	SYSTEM FUNCT CLASS.	SYSTEM HWY. SYS.	SYSTEM HPMS SAMPLE	TRAFFIC PRKG. REST.	TRAFFIC COM/IND. ACCESS	LINE DIAGRAM	TRAFFIC CONTROL	TRAFFIC COM/IND. ACCESS	TRAFFIC PRKG. REST.	PAVEMENT DATA
						#B222				
						LONG GREEN 1 03 BRANCH				
						HARTLEY MILL RD				
						100 Co 3886				
						LONG GREEN PIKE				
						Co 025 289				
						SOMERSET AVE				
						020 Co 3884				
	RURAL MAJOR Collector					KOPPERS CONTAINER MACHINERY 003				22'I
										2ML
						GLENARM RD				
K					E	KOPPERS CONTAINER MACHINERY 000 Co 3887				V

SYSTEM				TRAFFIC		LINE DIAGRAM	TRAFFIC			PAVEMENT DATA
FED. AID.	FUNCT. CLASS.	HWY. SYS.	HPMS SAMPLE	PRK.G. REST.	COM/IND ACCESS		CONTROL	COM/IND ACCESS	PRK.G. REST.	
	RURAL MAJOR Collector					PC 248				
						236 CBC L 15 X D 5 X W 32				
						80° 223				
						198 CBC L 8 X D 3 X W 20				
						#B074				
						191				
						PT 189				
						WILLIAMS RD / CO 305 188				
						65°				
						PC 178				
						GREEN GLEN DR / OP 330 159				
										22'I 2ML

SHA 51.3 - 8 Revised
4.83

MARYLAND STATE HIGHWAY ADMINISTRATION

ROAD INVENTORY SHEET

Party Chief: DT
Recorder: TM
Assistant:
Map No./Dir.: 1
State Coordinates:

Road No.: Co 6933
Road Name: GLENARM RD
County: BALTIMORE
Date: 11/13/95
Sheet No.: 3 OF 3

TRAFFIC CODES
TRAFFIC CONTROLS: STOP SIGN=SS, TRAFFIC LIGHT=T.L., FLASHING RED BALL=F.R.

TRAFFIC CODES
PARKING RESTRICTIONS: A.M. PEAK, P.M. PEAK, A.M./P.M. PEAK, NO PARKING ANYTIME=N.P., COMM/IND. ACCESS=E

SYSTEM				TRAFFIC		LINE DIAGRAM	TRAFFIC			PAVEMENT DATA
FED. AID.	FUNCT. CLASS.	HWY. SYS.	HPMS SAMPLE	PRKG. REST.	COM/IND. ACCESS		CONTROL	COM/IND. ACCESS	PRKG. REST.	
	R-MAJOR Collector					MT VISTA RD CO 3900 HARFORD RD MD 256 147 PT 253 50°	SS			22'I 2ML


SYSTEM
FED. AID.
FUNCT. CLASS.
HWY. SYS.
HPMS SAMPLE
TRAFFIC
PRKG. REST.
COM/IND ACCESS
LINE DIAGRAM
TRAFFIC
CONTROL
COM/IND ACCESS
PRKG. REST.
PAVEMENT DATA

Form 5-HPS
(Revised 1961)

MARYLAND STATE ROADS COMMISSION
PLANNING AND PROGRAMMING DIVISION

S26130

IN COOPERATION WITH
U.S. BUREAU OF PUBLIC ROADS

6933
Co3887

ROAD NO. GLENARM RD EAST

BRIDGE SHEET

SHEET NO. 1A

947-592
METRO 17

PARTY NO.

DATE 8-10-70

COUNTY BALTIMORE DIST. 11

RATED CAPACITY

FOR ALL STRUCTURES HAVING A TOTAL OPENING OF MORE THAN 20 FEET AS DEFINED IN NOTE 1.

ODOMETER READING 0.23 ~~3.97~~ NAME OF (STREAM,) RAILROAD OR HIGHWAY CROSSED LONG GREEN BRANCH

NUMBER OF RAILROAD TRACKS
KIND OF CROSSING (NOTE 2)

UNDERPASS-SIMPLE UNDERPASS-COMBINED (NOTE 3) OVERPASS BRIDGE OVER SYSTEM

DESCRIPTION

NUMBER OF SPANS	LENGTH EACH SPAN (NOTE 4)	TYPE (NOTE 5)
2	17'	CONCRETE SLAB

TOTAL LENGTH-ON LINE OF ROAD OVER-ALL (NOTE 6) 36'

MATERIAL
SUBSTRUCTURE CONCRETE SUPERSTRUCTURE CONCRETE
FLOOR CONCRETE WITH BIT MIX COVER

CLEARANCES
ROADWAY (NOTE 7) 20' I WALL-WALL SIDEWALK WIDTHS: RIGHT LEFT
SURFACE OF ROAD TO STREAM BED 9' FOR OVERPASSES, SHOW DISTANCES TO TOP OF RAIL OR SURFACE OF LOWER ROAD. (NOTE 8)
SURFACE OF ROAD TO BOTTOM PORTAL (MINIMUM OVERHEAD CLEARANCE
CLEAR DISTANCE OF OPENING ABOVE STREAM BED 8' (WATERWAYS ONLY)
POSTED LOAD LIMITS BRIDGE NO. 225 CONSTRUCTION DATE

GENERAL CONDITION OF BRIDGE: CHECK IF GOOD, FAIR, OR POOR, DESCRIBE DEFECTS IF SERIOUS.

	GOOD	FAIR	POOR
SUPERSTRUCTURE	✓		
FLOOR	✓		
SUBSTRUCTURE	✓		

PAINT BADLY CORRODED OR RUSTED

TYPE OF PROTECTION FOR DRAWBRIDGES (NOTE9)

(NOTES ON REVERSE SIDE)

S26130

Notes:

1. In agreement with Federal-aid standards, a bridge is defined as a structure including supports erected over a depression or an obstruction, as water, highway, or railway, and having a track or passageway for carrying traffic or other moving loads, and having a length measured along the center of roadway of more than 20 feet between undercoping of abutments or spring lines of arches, or extreme ends of openings for multiple boxes and pipes, where the clear distance between openings is less than half of the smaller contiguous opening.

2. Show kind of crossing by checking descriptive item applicable. For multiple-span bridges give complete information on each span including approach spans. Indicate on leg sheet the odometer reading, position, and angle of skew of structure with respect to center line of road and by arrow the direction of stream flow.

3. Give information on the span over the highway only.

4. For span length use center to center of bearings, otherwise the clear opening. Skew bridges will be measured along center line of road. See Note 1.

5. Show general type such as: Trestle, Truss, Girder, I-Beam, Rigid Frame, Arch, Slab, Suspension, or Covered Bridge. See illustrations attached. Describe draw spans by classifications listed in Article X, Section 2 of Manual.

6. The length of a bridge structure is the over-all length measured along the line of survey stationing back to back of back-walls of abutments, if present, otherwise end to end of bridge floor, but in no case less than the total clear opening of the structure.

7. Give minimum lateral clearance. Where traffic lanes are separated by bridge numbers, show clearance width of each lane separately. Special conditions should be explained by notes.

8. In case of overhead bracing or arch construction, measurement shall be made to the lowest point above the road surface.

9. Use classification listed on RR crossing sheets. Form 4 HPS.

Remarks: _____

A rearrangement of the form similar to that shown on the attachment may be used to provide space for coding.

Form 5-HPS
(Revised 1961)

MARYLAND STATE ROADS COMMISSION
PLANNING AND PROGRAMMING DIVISION

S26130

IN COOPERATION WITH
U.S. BUREAU OF PUBLIC ROADS

6933
Co 3887

ROAD NO. GLENARM RD EAST

BRIDGE SHEET

SHEET NO. 1B

PARTY NO.

951-594
METRO 17

DATE 10-8-70

COUNTY BALTIMORE DIST 11

RATED CAPACITY

FOR ALL STRUCTURES HAVING A TOTAL OPENING OF MORE THAN 20 FEET AS DEFINED IN NOTE 1.

ODOMETER READING ~~4.85~~ +11 1.91 NAME OF (STREAM,) RAILROAD OR HIGHWAY CROSSED

NUMBER OF RAILROAD TRACKS
KIND OF CROSSING (NOTE 2)

UNDERPASS-SIMPLE UNDERPASS-COMBINED (NOTE 3) OVERPASS BRIDGE OVER SYSTEM

DESCRIPTION

NUMBER OF SPANS	LENGTH EACH SPAN (NOTE 4)	TYPE (NOTE 5)
1	23'	CONCRETE SLAB

TOTAL LENGTH-ON LINE OF ROAD OVER-ALL (NOTE 6) 26'

MATERIAL
SUBSTRUCTURE CONCRETE SUPERSTRUCTURE CONCRETE
FLOOR CONCRETE WITH BITMIX COVER

CLEARANCES
ROADWAY (NOTE 7) 20'I WALL-WALL SIDEWALK WIDTHS: RIGHT LEFT
SURFACE OF ROAD TO STREAM BED 5' FOR OVERPASSES, SHOW DISTANCES TO TOP OF RAIL OR SURFACE OF LOWER ROAD. (NOTE 8)
SURFACE OF ROAD TO BOTTOM PORTAL (MINIMUM OVERHEAD CLEARANCE
CLEAR DISTANCE OF OPENING ABOVE STREAM BED 4' (WATERWAYS ONLY)
POSTED LOAD LIMITS 15 TONS BRIDGE NO. 74 CONSTRUCTION DATE

GENERAL CONDITION OF BRIDGE: CHECK IF GOOD, FAIR, OR POOR, DESCRIBE DEFECTS IF SERIOUS.

	GOOD	FAIR	POOR
SUPERSTRUCTURE	✓		
FLOOR	✓		
SUBSTRUCTURE	✓		

PAINT BADLY CORRODED OR RUSTED
TYPE OF PROTECTION FOR DRAWBRIDGES (NOTE9)

(NOTES ON REVERSE SIDE)

S26130

Notes:

1. In agreement with Federal-aid standards, a bridge is defined as a structure including supports erected over a depression or an obstruction, as water, highway, or railway, and having a track or passageway for carrying traffic or other moving loads, and having a length measured along the center of roadway of more than 20 feet between undercoping of abutments or spring lines of arches, or extreme ends of openings for multiple boxes and pipes, where the clear distance between openings is less than half of the smaller contiguous opening.

2. Show kind of crossing by checking descriptive item applicable. For multiple-span bridges give complete information on each span including approach spans. Indicate on leg sheet the odometer reading, position, and angle of skew of structure with respect to center line of road and by arrow the direction of stream flow.

3. Give information on the span over the highway only.

4. For span length use center to center of bearings, otherwise the clear opening. Skew bridges will be measured along center line of road. See Note 1.

5. Show general type such as: Trestle, Truss, Girder, I-Beam, Rigid Frame, Arch, Slab, Suspension, or Covered Bridge. See illustrations attached. Describe draw spans by classifications listed in Article X, Section 2 of Manual.

6. The length of a bridge structure is the over-all length measured along the line of survey stationing back to back of back-walls of abutments, if present, otherwise end to end of bridge floor, but in no case less than the total clear opening of the structure.

7. Give minimum lateral clearance. Where traffic lanes are separated by bridge numbers, show clearance width of each lane separately. Special conditions should be explained by notes.

8. In case of overhead bracing or arch construction, measurement shall be made to the lowest point above the road surface.

9. Use classification listed on RR crossing sheets. Form 4 HPS.

Remarks:_____

A rearrangement of the form similar to that shown on the attachment may be used to provide space for coding.

URBAN

SHA 51.3 - 8 Revised
4.83

MARYLAND STATE HIGHWAY ADMINISTRATION

ROAD INVENTORY SHEET

87-186

Party Chief DOUG TAYLOR
Recorder ~~GARY DAVIS~~ TM
Assistant
Map No./Dir. C13A / N
State Coordinates 948-574

Road No. CO 6934
Road Name TWILIGHT DR
County BALTIMORE
Date 2/19/88
Sheet No. 1 OF 1

SYSTEM				TRAFFIC		LINE DIAGRAM	TRAFFIC			PAVEMENT DATA
FED. AID.	FUNCT CLASS.	HWY. SYS.	HPMS SAMPLE	PRKG. REST.	COM/IND. ACCESS		CONTROL	COM/IND. ACCESS	PRKG. REST.	
						— x x x x x —				
						ROAD 0 02 End				
										30' I
						PERGLEN RD				"J" C-C
						CO 6162 0 00				

TRAFFIC CODES

TRAFFIC CONTROLS: STOP SIGN=S.S., TRAFFIC LIGHT=T.L., FLASHING RED BALL=F.R.

TRAFFIC CODES

PARKING RESTRICTIONS: A.M. PEAK, P.M. PEAK, A.M./P.M. PEAK, NO PARKING ANYTIME=N.P., COMM/IND. ACCESS=E

SYSTEM				TRAFFIC		LINE DIAGRAM	TRAFFIC			PAVEMENT DATA
FED. AID.	FUNCT. CLASS.	HWY. SYS.	HPMS SAMPLE	PRKG. REST.	COM/IND ACCESS		CONTROL	COM/IND ACCESS	PRKG. REST.	

URBAN

SHA 51.3 - 8 Revised
4.83

MARYLAND STATE HIGHWAY ADMINISTRATION

ROAD INVENTORY SHEET

89-230
DT/AL
2-27-90

87-138

Party Chief DOUG TAYLOR
Recorder ~~GARY DAVIS~~
Assistant — TM
Map No./Dir. C13C&A / N
State Coordinates 938 - 569

Road No. CO 6935
Road Name BRITINAY LA
County BALTIMORE
Date 2/18/88
Sheet No. 1 OF 2

TRAFFIC CODES
TRAFFIC CONTROLS: STOP SIGN=S.S., TRAFFIC LIGHT=T.L., FLASHING RED BALL=F.R.

TRAFFIC CODES
PARKING RESTRICTIONS: A.M. PEAK, P.M. PEAK, A.M./P.M. PEAK, NO PARKING ANYTIME=N.P., COMM/IND. ACCESS=E

SYSTEM: FED. AID.	SYSTEM: FUNCT CLASS.	SYSTEM: HWY. SYS.	SYSTEM: HPMS SAMPLE	TRAFFIC: PRKG. REST.	TRAFFIC: COM/IND. ACCESS	LINE DIAGRAM	TRAFFIC: CONTROL	TRAFFIC: COM/IND. ACCESS	TRAFFIC: PRKG. REST.	PAVEMENT DATA
						Rymark Dr				
						CO 7247 89-232 0 44				
						Biscay Ct				
						0 37 CO. 7246 (89-231)				
						PT 0 35				
						90°				
						PC 0 27				
						30° 0 20				
						0 16 30° J				
						35° 0 04				
										30' I
						MAGLE DT RD				"J" c-c
						CO 0 00 3779				
						@.12				

SYSTEM				TRAFFIC		LINE DIAGRAM	TRAFFIC			PAVEMENT DATA
FED. AID.	FUNCT. CLASS.	HWY. SYS.	HPMS SAMPLE	PRKG. REST.	COM/IND ACCESS		CONTROL	COM/IND ACCESS	PRKG. REST.	

Melanie Rd
Co. 6688

(Magledt Rd)

Co 0 67 3779

@.60

PT 0 64

60°

PC 0 61

0 59 30°

0 48 48" CMP

30' I

J" c-c

URBAN

SHA 51.3 - 8 Revised
4.83

MARYLAND STATE HIGHWAY ADMINISTRATION

ROAD INVENTORY SHEET

Party Chief DOUG TAYLOR
Recorder GARY ~~DAVIS~~ TM
Assistant
Map No./Dir. C13A / E
State Coordinates 939-570

Road No. CO 6936 87-130
Road Name GOLDEN ROD LA
County BALTIMORE
Date 2/19/88
Sheet No. 1 OF 1

TRAFFIC CODES

TRAFFIC CONTROLS: STOP SIGN=SS, TRAFFIC LIGHT=T.L., FLASHING RED BALL=F.R.

TRAFFIC CODES

PARKING RESTRICTIONS: A.M. PEAK, P.M. PEAK, A.M./P.M. PEAK, NO PARKING ANYTIME=N.P., COMM/IND. ACCESS=E

SYSTEM				TRAFFIC		LINE DIAGRAM	TRAFFIC			PAVEMENT DATA
FED. AID.	FUNCT CLASS.	HWY. SYS.	HPMS SAMPLE	PRKG. REST.	COM/IND. ACCESS		CONTROL	COM/IND. ACCESS	PRKG. REST.	
						REDARE ct				
						CO 0 18 6937 87-130A				
						RED CLOVER ct				
						CO 0 10 6938				
						DENROB ct				
						CO 0 05 6689				
										30' I
						MAGLEDT LANE				J C-C
						CO 0 00 3779				

SYSTEM				TRAFFIC		LINE DIAGRAM	TRAFFIC			PAVEMENT DATA
FED. AID.	FUNCT. CLASS.	HWY. SYS.	HPMS SAMPLE	PRKG. REST.	COM/IND ACCESS		CONTROL	COM/IND ACCESS	PRKG. REST.	

URBAN

SHA 51.3 - 8 Revised
4.83

MARYLAND STATE HIGHWAY ADMINISTRATION

ROAD INVENTORY SHEET

Party Chief DOUG TAYLOR
Recorder GARY DAVIS
Assistant TM
Map No./Dir. C13A / N
State Coordinates 939-570

Road No. Co 6937 87-130A
Road Name REDALE CT
County BALTIMORE
Date 2 / 19 / 88
Sheet No. 1 OF 1

TRAFFIC CODES
TRAFFIC CONTROLS: STOP SIGN=S.S., TRAFFIC LIGHT=T.L., FLASHING RED BALL=F.R.

TRAFFIC CODES
PARKING RESTRICTIONS: A.M. PEAK, P.M. PEAK, A.M./P.M. PEAK, NO PARKING ANYTIME=N.P., COMM/IND. ACCESS=E

SYSTEM				TRAFFIC		LINE DIAGRAM	TRAFFIC			PAVEMENT DATA
FED. AID.	FUNCT CLASS.	HWY. SYS.	HPMS SAMPLE	PRKG. REST.	COM/IND. ACCESS		CONTROL	COM/IND. ACCESS	PRKG. REST.	
				PARKING		Road 004 END			PARKING	
						003				
						GOLDEN Rod LA				
						Co 6936 002				
						001				20' I
				PARKING						"I" C-C
						Road 000 END				

SYSTEM				TRAFFIC		LINE DIAGRAM	TRAFFIC			PAVEMENT DATA
FED. AID.	FUNCT. CLASS.	HWY. SYS.	HPMS SAMPLE	PRK.G. REST.	COM/IND ACCESS		CONTROL	COM/IND ACCESS	PRK.G. REST.	

URBAN

SHA 51.3 - 8 Revised
4.83

MARYLAND STATE HIGHWAY ADMINISTRATION

ROAD INVENTORY SHEET

Party Chief DOUG TAYLOR
Recorder GARY ~~DAVIS~~ TM
Assistant
Map No./Dir. C13A / S
State Coordinates 940-571

Road No. Co 6938 87-131
Road Name RED CLOVER ct
County BALTIMORE
Date 2 /19/ 88
Sheet No. OF 1

TRAFFIC CODES
TRAFFIC CONTROLS: STOP SIGN=SS, TRAFFIC LIGHT=T.L., FLASHING RED BALL=F.R.

TRAFFIC CODES
PARKING RESTRICTIONS: A.M. PEAK, P.M. PEAK, A.M./P.M. PEAK, NO PARKING ANYTIME=N.P., COMM/IND. ACCESS=E

SYSTEM				TRAFFIC		LINE DIAGRAM	TRAFFIC			PAVEMENT DATA
FED. AID.	FUNCT CLASS.	HWY. SYS.	HPMS SAMPLE	PRKG. REST.	COM/IND. ACCESS		CONTROL	COM/IND. ACCESS	PRKG. REST.	
						D E				
						CUL 0 21 SAC				
						DEN ROB ct				
						0 18 CO 6689				
						0 17				
					PARKING	0 15 30'			PARKING	
						0 11				
						GOLDEN Rod LA				
						CO 0 10 6936				
						0 09				24' I
					PARKING				PARKING	'J' C-C
						0 05				
						0 03 30'				30' I
										'J' C-C
						Road 0 00 END				

SYSTEM				TRAFFIC		LINE DIAGRAM	TRAFFIC				PAVEMENT DATA
FED. AID.	FUNCT. CLASS.	HWY. SYS.	HPMS SAMPLE	PRK.G. REST.	COM/IND ACCESS		CONTROL	COM/IND ACCESS	PRK.G. REST.		

URBAN

SHA 51.3 - 8 Revised
4.83

MARYLAND STATE HIGHWAY ADMINISTRATION

ROAD INVENTORY SHEET

Party Chief DOUG TAYLOR
Recorder GARY DAVIS
Assistant
Map No./Dir. C13D / E
State Coordinates 955-566

Road No. Co 6939
Road Name SILVER HILL CT
County BALTIMORE
Date 3/8/88
Sheet No. 1 OF 1

(87-143)

TRAFFIC CODES

TRAFFIC CONTROLS: STOP SIGN=SS, TRAFFIC LIGHT=T.L., FLASHING RED BALL=F.R.

TRAFFIC CODES

PARKING RESTRICTIONS: A.M. PEAK, P.M. PEAK, A.M./P.M. PEAK, NO PARKING ANYTIME=N.P., COMM/IND. ACCESS=E

SYSTEM				TRAFFIC		LINE DIAGRAM	TRAFFIC			PAVEMENT DATA
FED. AID.	FUNCT CLASS.	HWY. SYS.	HPMS SAMPLE	PRKG. REST.	COM/IND. ACCESS		CONTROL	COM/IND. ACCESS	PRKG. REST.	
						ROAD XX XY END				
						013				
				^					^	
				PKG					PKG	
						007				
				v					v	
						001				30' I
										J C-C
						SILVER KNOLL RD				
						CO 6530				

SYSTEM				TRAFFIC		LINE DIAGRAM	TRAFFIC			PAVEMENT DATA
FED. AID.	FUNCT. CLASS.	HWY. SYS.	HPMS SAMPLE	PRK.G. REST.	COM/IND ACCESS		CONTROL	COM/IND ACCESS	PRK.G. REST.	

LRDAN

SHA 51.3 - 8 Revised
4.83

MARYLAND STATE HIGHWAY ADMINISTRATION

ROAD INVENTORY SHEET

Party Chief DOUG TAYLOR
Recorder GARY DAVIS
Assistant
Map No./Dir. C13D / S
State Coordinates 955-565

Road No. CO 6940
Road Name LAWRENCE HILL RD
County BALTIMORE
Date 3/8/88
Sheet No. 1 OF 1

(87-136)

SYSTEM: FED. AID. | FUNCT CLASS. | HWY. SYS. | HPMS SAMPLE
TRAFFIC: PRKG. REST. | COM/IND. ACCESS

LINE DIAGRAM

TRAFFIC: CONTROL | COM/IND. ACCESS | PRKG. REST.

PAVEMENT DATA

TRAFFIC CODES
TRAFFIC CONTROLS: STOP SIGN=SS, TRAFFIC LIGHT=T.L., FLASHING RED BALL=F.R.

TRAFFIC CODES
PARKING RESTRICTIONS: A.M. PEAK, P.M. PEAK, A.M./P.M. PEAK, NO PARKING ANYTIME=N.P., COMM/IND. ACCESS=E

CLIFFORD RD
CO 0 16 6941

0 10 PT
40°

0 04 PC

24' I
J C-C

SILVER SPRING RD
CO 0 00 4090

PRO KNOLL
6530

SILVER CO.

SYSTEM				TRAFFIC		LINE DIAGRAM	TRAFFIC			PAVEMENT DATA
FED. AID.	FUNCT. CLASS.	HWY. SYS.	HPMS SAMPLE	PRK.G. REST.	COM/IND ACCESS		CONTROL	COM/IND ACCESS	PRK.G. REST.	

URBAN

SHA 51.3 - 8 Revised 4.83

MARYLAND STATE HIGHWAY ADMINISTRATION

ROAD INVENTORY SHEET ~~OF 6469~~

Party Chief: DOUG TAYLOR
Recorder: GARY DAVIS
Assistant:
Map No./Dir.: C13D / E
State Coordinates: 955-565

Road No.: CO. 6941
Road Name: CLIFFORD RD.
County: BALTIMORE
Date: 3/8/88
Sheet No.: 1 OF 1

(87-134)

SYSTEM: FED. AID. | FUNCT CLASS. | HWY. SYS. | HPMS SAMPLE
TRAFFIC: PRKG. REST. | COM/IND. ACCESS

LINE DIAGRAM

TRAFFIC: CONTROL | COM/IND. ACCESS | PRKG. REST.

PAVEMENT DATA

D E

CUL O 33 SAC

WRAGBY CT
CO 6943 O 28

CHATERLY CT
CO 6942 O 22

LAWRENCE HILL RD
Co 6940 O 17

26' I
J C-C

O 08 PT

PKG

O 07

40°

O 05

PKG

O 02 PC

24' I
J C-C

O 01

SHREWSBURY CT.
~~6470~~ CO O 00 6470 7128

TRAFFIC CODES

TRAFFIC CONTROLS: STOP SIGN=SS, TRAFFIC LIGHT=T.L., FLASHING RED BALL=F.R.

TRAFFIC CODES

PARKING RESTRICTIONS: A.M. PEAK, P.M. PEAK, A.M./P.M. PEAK, NO PARKING ANYTIME=N.P., COMM/IND. ACCESS=E

SYSTEM				TRAFFIC		LINE DIAGRAM	TRAFFIC				PAVEMENT DATA
FED. AID.	FUNCT. CLASS.	HWY. SYS.	HPMS SAMPLE	PRKG. REST.	COM/IND ACCESS		CONTROL	COM/IND ACCESS	PRKG. REST.		

URBAN

SHA 51.3 - 8 Revised
4.83

MARYLAND STATE HIGHWAY ADMINISTRATION

ROAD INVENTORY SHEET

Party Chief DOUG TAYLOR
Recorder GARY DAVIS
Assistant
Map No./Dir. C 13 D / N
State Coordinates 955 - 565

Road No. CO 6942
Road Name CHATTERLY CT
County BALTIMORE
Date 3/8/88
Sheet No. 1 OF 1

(87-135)

TRAFFIC CODES

TRAFFIC CONTROLS: STOP SIGN=SS, TRAFFIC LIGHT=T.L., FLASHING RED BALL=F.R.

TRAFFIC CODES

PARKING RESTRICTIONS: A.M. PEAK, P.M. PEAK, A.M./P.M. PEAK, NO PARKING ANYTIME=N.P., COMM/IND. ACCESS=E

SYSTEM				TRAFFIC		LINE DIAGRAM	TRAFFIC			PAVEMENT DATA
FED. AID.	FUNCT CLASS.	HWY. SYS.	HPMS SAMPLE	PRK.G. REST.	COM/IND. ACCESS		CONTROL	COM/IND. ACCESS	PRK.G. REST.	
						D E				
						CUL O 09 SAC				
										24 I
										J C-C
						CLIFFORD RD				
						Co O 00 6941				

SYSTEM				TRAFFIC		LINE DIAGRAM	TRAFFIC			PAVEMENT DATA
FED. AID.	FUNCT. CLASS.	HWY. SYS.	HPMS SAMPLE	PRK.G. REST.	COM/IND ACCESS		CONTROL	COM/IND ACCESS	PRK.G. REST.	

URBAN

SHA 51.3 - 8 Revised
4.83

MARYLAND STATE HIGHWAY ADMINISTRATION

ROAD INVENTORY SHEET

Party Chief DOUG TAYLOR
Recorder GARY DAVIS
Assistant
Map No./Dir. C13D / N
State Coordinates 955-565

Road No. CO 6943
Road Name WRAGBY CT.
County BALTIMORE
Date 3/8/88
Sheet No. 1 OF 1

(87-137)

SYSTEM				TRAFFIC		LINE DIAGRAM	TRAFFIC			PAVEMENT DATA
FED. AID.	FUNCT CLASS.	HWY. SYS.	HPMS SAMPLE	PRKG. REST.	COM/IND. ACCESS		CONTROL	COM/IND. ACCESS	PRKG. REST.	
						D E				
						CUL 0 05 SAC				
										24'I
						CLIFFORD DR RD				J C-C
						CO 0 00 6941				

TRAFFIC CODES

TRAFFIC CONTROLS: STOP SIGN=SS,
TRAFFIC LIGHT=T.L.,
FLASHING RED BALL=F.R.

TRAFFIC CODES

PARKING RESTRICTIONS: A.M. PEAK,
P.M. PEAK, A.M./P.M. PEAK, NO PARKING
ANYTIME=N.P., COMM/IND. ACCESS=E

SYSTEM				TRAFFIC		LINE DIAGRAM	TRAFFIC			PAVEMENT DATA
FED. AID.	FUNCT. CLASS.	HWY. SYS.	HPMS SAMPLE	PRKG. REST.	COM/IND ACCESS		CONTROL	COM/IND ACCESS	PRKG. REST.	

URBAN

SHA 51.3 - 8 Revised
4.83

MARYLAND STATE HIGHWAY ADMINISTRATION

ROAD INVENTORY SHEET

Party Chief DOUG TAYLOR
Recorder GARY DAVIS
Assistant
Map No./Dir. C13D / N
State Coordinates 956-565

Road No. CO 6944
Road Name STABLE GATE CT
County BALTIMORE
Date 3/8/88
Sheet No. 1 OF 1

(87-147)

TRAFFIC CODES
TRAFFIC CONTROLS: STOP SIGN=SS, TRAFFIC LIGHT=T.L., FLASHING RED BALL=F.R.

TRAFFIC CODES
PARKING RESTRICTIONS: A.M. PEAK, P.M. PEAK, A.M./P.M. PEAK, NO PARKING ANYTIME=N.P., COMM/IND. ACCESS=E

SYSTEM				TRAFFIC		LINE DIAGRAM	TRAFFIC			PAVEMENT DATA
FED. AID.	FUNCT CLASS.	HWY. SYS.	HPMS SAMPLE	PRKG. REST.	COM/IND. ACCESS		CONTROL	COM/IND. ACCESS	PRKG. REST.	
						D E				
						CUL O 08 SAC				
						↑90° O 05				
										30' I
										J C-C
						SILVER SPRING RD				
						CO O 00 4090				

SYSTEM				TRAFFIC		LINE DIAGRAM	TRAFFIC			PAVEMENT DATA
FED. AID.	FUNCT. CLASS.	HWY. SYS.	HPMS SAMPLE	PRK'G. REST.	COM/IND ACCESS		CONTROL	COM/IND ACCESS	PRK'G. REST.	

URBAN

SHA 51.3 - 8 Revised
4.83

MARYLAND STATE HIGHWAY ADMINISTRATION

ROAD INVENTORY SHEET

~~QP 6472~~ Co 6945

89-298

Party Chief DOUG TAYLOR
Recorder GARY DAVIS
Assistant
Map No./Dir. C13D / S
State Coordinates 952-561

Road No.
Road Name TONN CENTER DR.
County BALTIMORE
Date 3/8/88
Sheet No. 1 OF 1

(87-152)

89-225

TRAFFIC CODES

TRAFFIC CONTROLS: STOP SIGN=SS, TRAFFIC LIGHT=T.L., FLASHING RED BALL=F.R.

TRAFFIC CODES

PARKING RESTRICTIONS: A.M. PEAK, P.M. PEAK, A.M./P.M. PEAK, NO PARKING ANYTIME=N.P., COMM/IND. ACCESS=E

SYSTEM				TRAFFIC		LINE DIAGRAM	TRAFFIC			PAVEMENT DATA
FED. AID.	FUNCT CLASS.	HWY. SYS.	HPMS SAMPLE	PRKG. REST.	COM/IND. ACCESS		CONTROL	COM/IND. ACCESS	PRKG. REST.	
						Corporate Dr				
						Co. 0 52 7268(297)				
					E	TO PKG 0 27				
					E	TO PKG 0 24				
						0 20				
						PT 0 15				40' I.
						(50' PC 0 04				J C-C
						0 02				
						CAMPBELL BLVD				
						CO 0 00 6880	TL			

SYSTEM				TRAFFIC		LINE DIAGRAM	TRAFFIC			PAVEMENT DATA
FED. AID.	FUNCT. CLASS.	HWY. SYS.	HPMS SAMPLE	PRK.G. REST.	COM/IND ACCESS		CONTROL	COM/IND ACCESS	PRK.G. REST.	

URBAN

SHA 51.3 - 8 Revised
4.83

MARYLAND STATE HIGHWAY ADMINISTRATION

ROAD INVENTORY SHEET

Party Chief DOUG TAYLOR
Recorder GARY DAVIS
Assistant
Map No./Dir. C13 D/ W
State Coordinates 957.547

Road No. CO 6946
Road Name HOLCUMB CT
County BALTIMORE
Date 3/8/88
Sheet No. 1 OF 1

(87-168)

TRAFFIC CODES
TRAFFIC CONTROLS: STOP SIGN=SSy
TRAFFIC LIGHT=T.L.,
FLASHING RED BALL=F.R.

TRAFFIC CODES
PARKING RESTRICTIONS: A.M. PEAK,
P.M. PEAK, A.M./P.M. PEAK, NO PARKING
ANYTIME=N.P., COMM/IND. ACCESS=E

SYSTEM				TRAFFIC		LINE DIAGRAM	TRAFFIC			PAVEMENT DATA
FED. AID.	FUNCT CLASS.	HWY. SYS.	HPMS SAMPLE	PRKG. REST.	COM/IND. ACCESS		CONTROL	COM/IND. ACCESS	PRKG. REST.	
						ROAD END				
						0 12				
						0 10 90°				
				<PKG		0 09			PRKG	
						0 01				24'I
										J C-C
						BALLARD RD				
						CO 0 00 4482				

SYSTEM				TRAFFIC		LINE DIAGRAM	TRAFFIC			PAVEMENT DATA
FED. AID.	FUNCT. CLASS.	HWY. SYS.	HPMS SAMPLE	PRKG. REST.	COM/IND ACCESS		CONTROL	COM/IND ACCESS	PRKG. REST.	

REWRITTEN
A. DAMICO 1-14-99

URBAN

98085

SHA 51.3 - 8 Revised
4.83

MARYLAND STATE HIGHWAY ADMINISTRATION

ROAD INVENTORY SHEET

C13D-16 C13D-17 C13D-19
6/14/91 BB/DR

95-143
93-155 DT/SN
91-202 DT/JS
87-182

Party Chief D. TAYLOR
Recorder G. DAVIS
Assistant
Map No./Dir. C-13 D / E
State Coordinates 956-549

Road No. CO 6947
Road Name PAWNEE RD
County BALTIMORE
Date 3-8-88
Sheet No. 1 OF 2

TRAFFIC CODES
TRAFFIC CONTROLS: STOP SIGN-SS, TRAFFIC LIGHT=T.L., FLASHING RED BALI=F.R.

TRAFFIC CODES
PARKING RESTRICTIONS: A.M. PEAK, P.M. PEAK, A.M./P.M. PEAK, NO PARKING ANYTIME=N.P., COMM/IND. ACCESS=E

SYSTEM				TRAFFIC		LINE DIAGRAM			TRAFFIC			PAVEMENT DATA
	FUNCT CLASS	HWY. SYS.	HPMS SAMPLE	PKG. REST.	COM/IND ACCESS				CONTROL	COM/IND ACCESS	PKG. REST.	
						GLOUCESTER CT		TAOS CIR				
						CO 7465	0	25 CO 7588				
						POCASSET CT		TAOS CIR				
						CO 6948	0	21 CO 7588				
							0	18 PT				
								BALLARD AVE				
							0	15 CO 4482				
								30°				
							0	12 PC		E		36' I
												J-C-C
												2 UML
						MIDDLE		RIVER RD				
						CO	0	00 4465	SS			Y

COUNTY BALTIMORE ROAD NO. CO 6947 PAGE 2 OF 2

SYSTEM: FUNCT. CLASS | HWY SYS | HPMS SAMPLE
TRAFFIC: PREG. REST. | COM/IND ACCESS

LINE DIAGRAM

Shawnee Ct
F.H.

Wampler Rd
Co 0 71 4471

0 68 30°

CHOCTAW CT
0 51 CO 7863

COMANCHE CT
0 45 CO 7658

PT 0 43
100°
BLACKFOOT CT
CO 8071 0 41

PC
0 34

LONDONPERRY CT
CO 7466 0 31

NAKOTA CT
CO 7468

TRAFFIC: CONTRACT | COM/IND ACCESS | PREG. REST.

PAVEMENT DATA

36'I
J-C-C
2 UML

URBAN

SHA 51.3 - 8 Revised
4.83

MARYLAND STATE HIGHWAY ADMINISTRATION

ROAD INVENTORY SHEET

C13D-17
6/14/91
GB/DR

(87-183)

Party Chief DOUG TAYLOR
Recorder GARY DAVIS
Assistant
Map No./Dir. C13D / N
State Coordinates 957-347

Road No. CO 6948
Road Name POCASSET CT
County BALTIMORE
Date 3/8/88
Sheet No. 1 OF 1

TRAFFIC CODES
TRAFFIC CONTROLS: STOP SIGN=SS, TRAFFIC LIGHT=T.L., FLASHING RED BALL=F.R.

TRAFFIC CODES
PARKING RESTRICTIONS: A.M. PEAK, P.M. PEAK, A.M./P.M. PEAK, NO PARKING ANYTIME=N.P., COMM/IND. ACCESS=E

SYSTEM				TRAFFIC		LINE DIAGRAM	TRAFFIC			PAVEMENT DATA
FED. AID.	FUNCT CLASS.	HWY. SYS.	HPMS SAMPLE	PKG. REST.	COM/IND. ACCESS		CONTROL	COM/IND. ACCESS	PKG. REST.	
				K PKG		ROAD END				
						006				
						005				
						CHATTUCK CT				
						CO 6949 003			PKG	
						001				24'I
										J C-C
						PAWNEE RD.				
						CO 000 6947				

SYSTEM				TRAFFIC		LINE DIAGRAM	TRAFFIC				PAVEMENT DATA
FED. AID.	FUNCT. CLASS.	HWY. SYS.	HPMS SAMPLE	PRK.G. REST.	COM/IND ACCESS		CONTROL	COM/IND ACCESS	PRK.G. REST.		

URBAN

SHA 51.3 - 8 Revised
4.83

MARYLAND STATE HIGHWAY ADMINISTRATION

ROAD INVENTORY SHEET

Party Chief DOUG TAYLOR
Recorder GARY DAVIS
Assistant
Map No./Dir. C13D / W
State Coordinates 957-549

Road No. CO 6949
Road Name CHATTUCK CT (87-184)
County BALTIMORE
Date 3/8/88
Sheet No. 1 OF 1

SYSTEM				TRAFFIC		LINE DIAGRAM		TRAFFIC			PAVEMENT DATA
FED. AID.	FUNCT CLASS.	HWY. SYS.	HPMS SAMPLE	PRKG. REST.	COM/IND. ACCESS			CONTROL	COM/IND. ACCESS	PRKG. REST.	
						ROAD	END				
				PKG		0	08			PKG	
						0	01				24'J
											J C-C
						POCASSET	CT.				
						CO 0	00 6948				

TRAFFIC CODES

TRAFFIC CONTROLS: STOP SIGN=SS, TRAFFIC LIGHT=T.L., FLASHING RED BALL=F.R.

TRAFFIC CODES

PARKING RESTRICTIONS: A.M. PEAK, P.M. PEAK, A.M./P.M. PEAK, NO PARKING ANYTIME=N.P., COMM/IND. ACCESS=E

SYSTEM				TRAFFIC		LINE DIAGRAM	TRAFFIC			PAVEMENT DATA
FED. AID.	FUNCT. CLASS.	HWY. SYS.	HPMS SAMPLE	PRKG. REST.	COM/IND ACCESS		CONTROL	COM/IND ACCESS	PRKG. REST.	