BALTIMORE COUNTY
COUNTY ROADS
6301 to 6600

SHA 51.3-8
11-15-72

STATE HIGHWAY ADMINISTRATION OF MARYLAND FAU BMATS

ROAD INVENTORY SHEET

CO 6301 79-34

Party Chief TL
Recorder KH
Helper

Map No. 16A 78-EXTRA 79-34

Road No. OP ~~6190~~
Road Name GLYNITA CIR
Sheet No. 1 of 1
Date 4-6-79
County BALTO - 4
State Coordinates 853-593

2-23-89 DT GD (88-65)
6300, 7297 CO CG HD 1/24/00

ROAD END
0 27

~~ROAD~~ 0 24 ~~END~~

BONMOT PL
0 19 Co 6302

0 17 10'

BONFIRE DR
0 14 Co 6309

BONCREST DR
0 09 Co 6308

~~ROAD~~ 0 08 ~~END~~

BON OAK CT
~~OP~~ 6~~192~~ 0 06
Co 6304

BONBON CT
0 03 ~~OP~~ 6191 Co 6303

(OWINGS MILLS BLVD)
~~GLYNOWINGS~~ ~~DR~~
~~OP~~ Co 0 00 ~~6187~~ ~~6300~~ 7297

E

40' I
~~30' I~~
J'C-C

SHA 51.3-8
11-15-72

ROAD INVENTORY SHEET

Road No. _____
Road Name _____
Sheet No. _____
Date _____
County _____
State Coordinates _____

SHA 51.3-8
11-15-72

STATE HIGHWAY ADMINISTRATION OF MARYLAND

FAK BMAT

ROAD INVENTORY SHEET

2-23-89 DT, GD (88-64)

Party Chief W. Burton
Recorder D. Taylor
Helper

Map No. ~~16A~~ C-12A

81-52 FR JLE 79-44

Road No. Co 6302
Road Name Bonmot PL
Sheet No. 1 of 1
Date 2-6-80
County Balto. Dist 4
State Coordinates 856-595

ROAD END

0 32

PKG

0 29

WOODBENCH CT.

Co 7006

0 28

PKG

0 27

PKG

0 24

PT

80

0 21

30' I

J C-C

~~ROAD~~ 020 ~~END~~

PC

GLYNOCK ~~RD~~ PL.

0 18 6489

PT

15°

PC

S

0 14

~~Road End~~

008

002

20°

30' I

J-CC

(Glynita Cir)

Co 000 6301

SHA 51.3-8
11-15-72

ROAD INVENTORY SHEET

Road No. _____
Road Name _____
Sheet No. _____
Date _____
County _____
State Coordinates _____

SHA 51.3-8
11-15-72

STATE HIGHWAY ADMINISTRATION OF MARYLAND

FAU
BMATS

P7-79

ROAD INVENTORY SHEET

Co 6303

Party Chief TL
Recorder KH
Helper

Map No. 16A 78-
EXTRA
79-35

Road No. ~~OP~~ 6191
Road Name BONBON CT
Sheet No. 1 of 1
Date 4-6-79
County BALTO - 4
State Coordinates 853-593

S

ROAD 0 10 END

24' I
'J' C-C

GLYNITA CIR
~~OP~~ CO 0 00 ~~6190~~ 6301

SHA 51.3-8
11-15-72

ROAD INVENTORY SHEET

Road No. _____
Road Name _____
Sheet No. _____
Date _____
County _____
State Coordinates _____

SHA 51.3-8
11-15-72

STATE HIGHWAY ADMINISTRATION OF MARYLAND FAU BMATS

P7-79

ROAD INVENTORY SHEET

Co 6304

Party Chief TL
Recorder KH
Helper

Map No. 16A 78-EXTRA 79-36

Road No. ~~OP~~ 6192
Road Name BON OAK CT
Sheet No. 1 of 1
Date 4-6-79
County BALTO - 4
State Coordinates 853-593

N

ROAD 0,3 END

GLYNN GARTH
~~OP 6193~~ 0 0 5
Co 6305

24' I
'J' C-C

GLYNITA CIR
Co ~~OP~~ 0 00 ~~6190~~ 6301

SHA 51.3-8
11-15-72

ROAD INVENTORY SHEET

Road No. _____
Road Name _____
Sheet No. _____
Date _____
County _____
State Coordinates _____

P7-79

SHA 51.3-8
11-15-72

STATE HIGHWAY ADMINISTRATION OF MARYLAND

FAU
BMATS

ROAD INVENTORY SHEET

Co 6305

Party Chief TL
Recorder KH
Helper

Map No. 16A

78-EXTRA
79-37

Road No. ~~OP 6193~~
Road Name GLYNN GARTH
Sheet No. 1 of 1
Date 4-6-79
County BALTO -4
State Coordinates 853-593

W

ROAD 005 End

24'I
J'C-C

BON OAK CT
~~OP~~ Co 000 ~~6192~~ 6304

SHA 51.3-8
11-15-72

ROAD INVENTORY SHEET

Road No. _____
Road Name _____
Sheet No. _____
Date _____
County _____
State Coordinates _____

P7-79

SHA 51.3-8
11-15-72

STATE HIGHWAY ADMINISTRATION OF MARYLAND FAU BMATS

ROAD INVENTORY SHEET Co 6306

Party Chief TL
Recorder KH
Helper

Map No. 16A

78-EXTRA
79-38

Road No. ~~OP 6188~~
Road Name GLYNTREE GARTH
Sheet No. 1 of 1
Date 4-6-79
County BALTO - 4
State Coordinates 853-594

6300, 7297 Co
CG HD
1/24/00

W

D R
CUL 0 10 SAC

0 07 15° T

BONTON CT
C6307 ~~OP~~ ~~6189~~ 0 05 30' I

(OWINGS MILL BLVD)
~~GLYNOWINGS~~ ~~DR~~
~~OP~~ Co 0 00 ~~6187~~ ~~6300~~ 7297 'J' C-C

SHA 51.3-8
11-15-72

ROAD INVENTORY SHEET

Road No. _____
Road Name _____
Sheet No. _____
Date _____
County _____
State Coordinates _____

SHA 51.3-8
11-15-72

STATE HIGHWAY ADMINISTRATION OF MARYLAND

FAU
BMATS

P2.77

ROAD INVENTORY SHEET

Co 6307

Party Chief TL
Recorder KH
Helper

Map No. 16A

78-EXTRA
79.39

Road No. ~~OP~~ 6189
Road Name BONTON CT
Sheet No. 1 of 1
Date 4-6-79
County BALTO -4
State Coordinates 853 - 594

S

D e
CUL 0 05 SAC

30' I
'J' C-C

GLYNTREE GARTH
~~OP~~ 0 00 ~~6188~~
Co 6306

SHA 51.3-8
11-15-72

ROAD INVENTORY SHEET

Road No. _____
Road Name _____
Sheet No. _____
Date _____
County _____
State Coordinates _____

SHA 51.3-8
11-15-72

STATE HIGHWAY ADMINISTRATION OF MARYLAND

ROAD INVENTORY SHEET

Party Chief W. Burton
Recorder D. Taylor
Helper

Map No. 16A

81-53 FR JE 1-8-82 79-42

Road No. Co 6308
Road Name Bencrest Dr
Sheet No. 1 of 1
Date 2-6-80
County Balto.
State Coordinates 856-595

S

GLYNLEE CT
CO 0 23 6488

0 19 PT 15° PC

0 12

0 08 PT 15° PC

~~Rd~~ ~~End~~

0 05

PKG 0 04 PKG

0 01

24'I
~~30'I~~
J-cc
18'I PKG START

Glynita Cir
Co 0 00 6301

SHA 51.3-8
11-15-72

ROAD INVENTORY SHEET

Road No. _____
Road Name _____
Sheet No. _____
Date _____
County _____
State Coordinates _____

SHA 51.3-8
11-15-72

STATE HIGHWAY ADMINISTRATION OF MARYLAND

JRBM

ROAD INVENTORY SHEET

Party Chief W. Burton
Recorder D. Taylor
Helper

Map No. 16A

81-54 FR JE 1-8-82 79-43

Road No. Co 6309
Road Name Bonfire Dr
Sheet No. 1 of 1
Date 2-6-80
County Balto
State Coordinates 856-595

GLYNLEE CT
CO 017 6488

014 PT 15° PC

009

~~Rd~~ ~~End~~

006 PKG

004 Parking

003 PKG

001

Glynita Cir
Co. 000 6301

24' I
~~30' I~~
J-cc
18' I PKG LT/RT

S

SHA 51.3-8
11-15-72

ROAD INVENTORY SHEET

Road No. _____
Road Name _____
Sheet No. _____
Date _____
County _____
State Coordinates _____

SHA 51.3-8
11-15-72

STATE HIGHWAY ADMINISTRATION OF MARYLAND

FAR

ROAD INVENTORY SHEET

Party Chief W. Burton
Recorder D. Taylor
Helper

Map No. 10
(79-45)

Road No. Co 6310
Road Name Thomas Shilling Ct
Sheet No. 1 of 1
Date 2-5-80
County Balto. Dist 5
State Coordinates 848-638



SHA 51.3-8
11-15-72

ROAD INVENTORY SHEET

Road No. _____
Road Name _____
Sheet No. _____
Date _____
County _____
State Coordinates _____

SHA 51.3-8
11-15-72

STATE HIGHWAY ADMINISTRATION OF MARYLAND FAR

ROAD INVENTORY SHEET

Party Chief W. Burton
Recorder D. Taylor
Helper

Map No. 4

79-46

Road No. Co 6311
Road Name Lynn Ridge Ct
Sheet No. 1 of 1
Date 1-30-80
County Balto. Dist 6
State Coordinates 861-685

		H		
	H	500'		
			H	
		De		
	Cu	025	Sac	
PT 30° PC		020		
S		015		
	H	013		
		012	PT 30° PC	
		006		18'I 26'cw
		004		
				20'I 2-I c-c
	Gunpowder		Rd	
	Co	000	3	

SHA 51.3-8
11-15-72

ROAD INVENTORY SHEET

Road No. _____
Road Name _____
Sheet No. _____
Date _____
County _____
State Coordinates _____

SHA 51.3-8
11-15-72

STATE HIGHWAY ADMINISTRATION OF MARYLAND

FAR

ROAD INVENTORY SHEET

Party Chief W. Burton
Recorder D. Taylor
Helper

Map No. 4
79-47

Road No. Co 6312
Road Name Caribou Ct.
Sheet No. 1 of 1
Date 1-30-80
County Balto. Dist 7
State Coordinates 889-654

N

H
300'
De H
Cul 006 Sac

001 H

20'I
2Icc

Armacost Rd.
Co 000 76

SHA 51.3-8
11-15-72

ROAD INVENTORY SHEET

Road No. _____
Road Name _____
Sheet No. _____
Date _____
County _____
State Coordinates _____

SHA 51.3-8
11-15-72

STATE HIGHWAY ADMINISTRATION OF MARYLAND

FAR

ROAD INVENTORY SHEET

Party Chief W. Burton
Recorder D. Taylor
Helper

Map No. 5

79-48

Road No. Co 6313
Road Name Trunk Rd
Sheet No. 1 of 1
Date 1-30-80
County Balto. Dist 7
State Coordinates 917-667

N

Road End

0 18

H 0 15

H 0 11

0 06 H

0 02 15°

20' I
2-I c-c

Md 439

0 00

SHA 51.3-8
11-15-72

ROAD INVENTORY SHEET

Road No. _____
Road Name _____
Sheet No. _____
Date _____
County _____
State Coordinates _____

SHA 51.3-8
11-15-72

STATE HIGHWAY ADMINISTRATION OF MARYLAND

FAIC

ROAD INVENTORY SHEET

Party Chief W. Burton
Recorder D. Taylor
Helper

Map No. 5

79-49

Road No. Co 6314
Road Name Twig Ct
Sheet No. 1 of 1
Date 1-30-80
County Balto. Dist 1
State Coordinates 918-667

S

De
Cul 0 23 Sac

PT
30°
PC

0 09

0 03

20' I
2-Ice

Md 439

0 00

SHA 51.3-8
11-15-72

ROAD INVENTORY SHEET

Road No. _____
Road Name _____
Sheet No. _____
Date _____
County _____
State Coordinates _____

SHA 51.3-8
11-15-72

STATE HIGHWAY ADMINISTRATION OF MARYLAND

FAR

ROAD INVENTORY SHEET

Party Chief W. Burton
Recorder D. Taylor
Helper

Map No. 5

79-50

Road No. Co. 6315
Road Name Limb Ct
Sheet No. 1 of 1
Date 1-30-80
County Balto. Dist 7
State Coordinates 916-667

SE

De
Cul 024 Sac

020 H

013 PT 15° PC

008

005 PT 30° PC

001 20'I 2-Ice

Burke Rd
Co 000 104

SHA 51.3-8
11-15-72

ROAD INVENTORY SHEET

Road No. _____
Road Name _____
Sheet No. _____
Date _____
County _____
State Coordinates _____

Form 6 HPS (Rev. 1961)

FAR

ROAD INVENTORY SHEET

CO 6316 79-55

MAP 10

Party Chief	E. SCHUYLER	Road No.	OP 26
Recorder	T. DOMBROSKI	Road Name	(HILLSIDE VIEW)
Helper	C. PERRY	Sheet No.	1 OF 1
		Date	5-6-70
		County	BALTIMORE DIST. 7

889-645

	ROAD 0	26 END		
	0	24	H	
H	0	23		
H	0	20	H	
	0	16		8'D
				8'CW
	0	14		
				12'F
	0	05	H 90°	16'CW
	0	02		79-55
	0	01	48" METAL PIPE	12'F H
Co.		129		16'CW
MASEMORE	0	00	RD	

E

Co 6316

Form 6 HPS (Rev. 1961)

ROAD INVENTORY SHEET

Road No. _____

Road Name _____

Sheet No. _____

Date _____

County _____

SHA 51.3-8
11-15-72

STATE HIGHWAY ADMINISTRATION OF MARYLAND

FAU BMATS

ROAD INVENTORY SHEET

Party Chief W. Burton
Recorder D. Taylor
Helper

Map No. 16 B
(79-59)

Road No. Co 6317
Road Name (Fallswood Terr)
Sheet No. 1 of 1
Date 2-5-80
County Balto. Dist 8
State Coordinates 890-587

N

Road End
0 19

H 300'
0 11

0 06 15°

0 02 H

23' I
I-cc

(Chestnut Ridge Dr)
CO 0 00 762

SHA 51.3-8
11-15-72

ROAD INVENTORY SHEET

Road No. _____
Road Name _____
Sheet No. _____
Date _____
County _____
State Coordinates _____

SHA 51.3-8
11-15-72

STATE HIGHWAY ADMINISTRATION OF MARYLAND

FAU BMATS

ROAD INVENTORY SHEET

Party Chief W. Burton
Recorder D. Taylor
Helper

Map No. 16 B
(79-56)

Road No. Co 6318
Road Name Starlight PL
Sheet No. 1 of 1
Date 2-5-80
County Balto. Dist 9
State Coordinates 904-578

N

H

H

De H

Cul 002 Sac

001 H

24' I
J - cc

Lincoln Ave

Co 000 1051

SHA 51.3-8
11-15-72

ROAD INVENTORY SHEET

Road No. _____
Road Name _____
Sheet No. _____
Date _____
County _____
State Coordinates _____

SHA 51.3-8
11-15-72

STATE HIGHWAY ADMINISTRATION OF MARYLAND

FAU BMATS

ROAD INVENTORY SHEET

Party Chief W. Burton
Recorder D. Taylor
Helper

Map No. 16 B
(79-57)

Road No. Co 6319
Road Name Barts Ct
Sheet No. 1 of 1
Date 2-5-80
County Balto. Dist 9
State Coordinates 904-579

H
De
S H Cul 005 Sac
H 002 H
H 001 H
24' I
J-CC
Seminary Ave
Md 000 131

SHA 51.3-8
11-15-72

ROAD INVENTORY SHEET

Road No. _____
Road Name _____
Sheet No. _____
Date _____
County _____
State Coordinates _____

SHA 51.3-8
11-15-72

STATE HIGHWAY ADMINISTRATION OF MARYLAND

FAU-
BMATS
93-CO EX #12
DT/SN
3-1-94

ROAD INVENTORY SHEET

Party Chief J.E.
Recorder D.G.
Helper

Map No. ~~10~~ B-12

80-257 DISTRICT 8

Road No. Co 6320
Road Name ~~TEXAS LANDFILL RD.~~ Recycle Way
Sheet No. 1 OF 1
Date 3 FEB 81
County BALTO.
State Coordinates 901-598

SCALE		HOUSE	
0	40		
0	36	PT 180°	30' I J C-C
0	29	PC	
INCIN. 90° BLDG. 0	26		
GATE 0	25		
PENN 0	24	CENTRAL	
GATE 0	23	GUARD HOUSE	
15° 0	17	PARKING AREA	
GATE SIGN: HOURS OF OPERATION MONDAY THRU SATURDAY 7:00 AM TO 4:30 PM 0	14	PT 30°	
0	12	PARKING AREA	20' I
0	11	PC	2-5' F SHLDS
			36' CW
YORK MD		ROAD 45	

W

SHA 51.3-8
11-15-72

ROAD INVENTORY SHEET

Road No. _____
Road Name _____
Sheet No. _____
Date _____
County _____
State Coordinates _____

SHA 51.3 - 8 Revised
4.83

MARYLAND STATE HIGHWAY ADMINISTRATION

ROAD INVENTORY SHEET

Party Chief: BB
Recorder: DR
Assistant:
Map No./Dir.: C.12B / E
State Coordinates: 901-588

Road No.: Co 6321
Road Name: Rutledge Rd
County: Baltimore Co
Date: 6/5/9
Sheet No. 1 OF 2

TRAFFIC CODES
TRAFFIC CONTROLS: STOP SIGN=S.S., TRAFFIC LIGHT=T.L., FLASHING RED BALL=F.R.

TRAFFIC CODES
PARKING RESTRICTIONS: A.M. PEAK, P.M. PEAK, A.M./P.M. PEAK, NO PARKING ANYTIME=N.P., COMM/IND. ACCESS=E

SYSTEM: FED. AID.	SYSTEM: FUNCT. CLASS.	SYSTEM: HWY. SYS.	SYSTEM: HPMS SAMPLE	TRAFFIC: PRKG. REST.	TRAFFIC: COM/IND. ACCESS	LINE DIAGRAM	TRAFFIC: CONTROL	TRAFFIC: COM/IND. ACCESS	TRAFFIC: PRKG. REST.	PAVEMENT DATA
NON FIA Urban Local						0 60 36" CMP PC				
						Buttrick Ct				
						0 56 OP				
						Ave.bury Rd				
						Co 6328 0 49				
						Hollis Ct / Dodworth Ct				
						Co 6330 0 43 OP 6200				
						Covert Ct / Crotona Ct				
						Co 6322 0 36 Co 6323				
						Blondell Ct				
						0 30 Co 6325				
						OP 6204 0 29 PT				
						Arverne Ct				
						0 23 Co 6331				
						Belden Ct				
						Co 6406 0 13 110'				40' I
										JC-C
						Thaxton Ct / Bedwell Ct				2ML
						Co 6405 0 03 Co 6404				
						0 00 PC				
						Greenmont Rd Co 6246 @ ?				

SYSTEM				TRAFFIC		LINE DIAGRAM	TRAFFIC			PAVEMENT DATA
FED. AID.	FUNCT. CLASS.	HWY. SYS.	HPMS SAMPLE	PRKG. REST.	COM/IND ACCESS		CONTROL	COM/IND ACCESS	PRKG. REST.	
						Greenpoint Rd				
						Co 1 09 6246 @ .20				
						1 06 PT				
						Mullingar Ct				
						OP 6573 1 02				
						Belmullet Ct 40'				
						0 99 OP 6568				
						Mullingar Ct				
						OP 6573 0 94 PC				
						Bailiffs Ct Athenry Ct				
						OP 6572 0 86 OP 6570 PT				
						30'				
						0 79 PC				
						0 77 PT				
						Castle Hill Ct				
						0 74 Co 6494				
						Castlebar Ct 45'				
						0 69 Co 6413				
										40'±
						Ballyhaunis Ct				J C-C
						0 63 Co 6412				2 ML
NON FIA Urban Local										

SHA 51.3-8
11-15-72

STATE HIGHWAY ADMINISTRATION OF MARYLAND

FAU
BMATS

P 7-79

ROAD INVENTORY SHEET Co 6322

79-65

Party Chief TL
Recorder KH
Helper

Map No. 16B 78-EXTRA MAYS CHAPEL VILLAGE

Road No. ~~OP 6201~~
Road Name COVERT CT
Sheet No. 1 of 1
Date 4-6-79
County BALTO -8
State Coordinates 901-588

W

D e
CUL 0 07 SAC

0 04 20° ↑ 28' I
J C-C

RUTLEDGE RD
CO ~~OP~~ 0 00 ~~6194~~ 6321

CROTONA CT
~~OP 6202~~
CO 6323

SHA 51.3-8
11-15-72

ROAD INVENTORY SHEET

Road No. _____
Road Name _____
Sheet No. _____
Date _____
County _____
State Coordinates _____

SHA 51.3-8
11-15-72

STATE HIGHWAY ADMINISTRATION OF MARYLAND

FAU
BMATS

P7-79

ROAD INVENTORY SHEET

Co 6323

79-66

Party Chief TL
Recorder KH
Helper

Map No. 16B 78-EXTRA MAYS CHAPEL VILLAGE

Road No. ~~OP 6202~~
Road Name CROTONA CT (#1)
Sheet No. 1 of 1
Date 4-6-79
County BALTO - 8
State Coordinates 901-568

E

(Crotona Ct #2)
Co ~~Road~~ 0 04 ~~End~~ 6324 (79-67)

24'I
J'C-C

RUTLEDGE RD
Co ~~OP~~ 0 00 ~~6194~~ 6321

COVERT CT
~~OP 6207~~
Co 6322

SHA 51.3-8
11-15-72

ROAD INVENTORY SHEET

Road No. _____
Road Name _____
Sheet No. _____
Date _____
County _____
State Coordinates _____

SHA 51.3-8
11-15-72

STATE HIGHWAY ADMINISTRATION OF MARYLAND

FAU BMATS

ROAD INVENTORY SHEET

Party Chief W. Burton
Recorder D. Taylor
Helper

Map No. 16 B
(79-67)

Road No. Co 6324
Road Name (Crotona Ct #2)
Sheet No. 1 of 1
Date 2-5-80
County Balto Dist 8
State Coordinates 901-588

N

Road End
0 05

(Crotona Ct #1)
Co 6323 0 02

24'I
J-CC

0 00
Road End

SHA 51.3-8
11-15-72

ROAD INVENTORY SHEET

Road No. _____
Road Name _____
Sheet No. _____
Date _____
County _____
State Coordinates _____

SHA 51.3-8
11-15-72

STATE HIGHWAY ADMINISTRATION OF MARYLAND

FAU
BMATS

79-79

ROAD INVENTORY SHEET

CO 6325

79-68

Party Chief TL
Recorder KH
Helper

Map No. 16B

78-EXTRA
MAYS CHAPEL
VILLAGE

Road No. ~~OP 6203~~
Road Name BLONDELL CT #1
Sheet No. 1 of 1
Date 4-6-79
County BALTO - 8
State Coordinates 901-588

E

(Blondell CT #3)
CO ~~ROAD~~ 0 21 ~~6194~~ 6327 (79-70)

0 17 90° ↑

E

0 11 90° ↑

Blondell CT #2
0 04 CO 6326 (79-69) 24' I
J C-C

RUTLEDGE RD
CO ~~OP~~ 0 00 ~~6194~~ 6321

SHA 51.3-8
11-15-72

ROAD INVENTORY SHEET

Road No. _____
Road Name _____
Sheet No. _____
Date _____
County _____
State Coordinates _____

SHA 51.3-8
11-15-72

STATE HIGHWAY ADMINISTRATION OF MARYLAND

FAU BMATS

ROAD INVENTORY SHEET

Party Chief W. Burton
Recorder D. Taylor
Helper

Map No. 16B
(79-69)

Road No. Co, 6326
Road Name Blondell Ct #2
Sheet No. 1 of 1
Date 2-5-80
County Balto. Dist 8
State Coordinates 901-589

E

Road End
006

24'I
J-cc

(Blondell Ct #1)
Co 000 6325

SHA 51.3-8
11-15-72

ROAD INVENTORY SHEET

Road No. _____
Road Name _____
Sheet No. _____
Date _____
County _____
State Coordinates _____

SHA 51.3-8
11-15-72

STATE HIGHWAY ADMINISTRATION OF MARYLAND

FAU BMATS

ROAD INVENTORY SHEET

Party Chief W. Burton
Recorder D. Taylor
Helper

Map No. 16 B
(79-70)

Road No. Co 6327
Road Name (Blondell Ct #3)
Sheet No. 1 of 1
Date 2-5-80
County Balto - 8
State Coordinates 901-589

Road End
005

N

(Blondell Ct #1)
003 Co. ~~6326~~ 6325

24' I
J-CC

000
Road End

SHA 51.3-8
11-15-72

ROAD INVENTORY SHEET

Road No. _____
Road Name _____
Sheet No. _____
Date _____
County _____
State Coordinates _____

SHA 51.3-8
11-15-72

STATE HIGHWAY ADMINISTRATION OF MARYLAND

FAU BMATS

P7-79

ROAD INVENTORY SHEET

Co 6328 79-71

Party Chief TL
Recorder KH
Helper

Map No. 16B 78-EXTRA MAYS CHAPEL VILLAGE

Road No. ~~OP 6795~~
Road Name AVEBURY RD
Sheet No. 1 of 1
Date 4-6-79
County BALTO -8
State Coordinates 901-588

E

RUTLEDGE RD
~~OP~~ CO 0.16 ~~6194~~ 6321

20° BUSSING CT
Co 6335 (79-78) 0.12

0.09

Co 6334
COLLIS CT
~~OP~~ ~~6197~~ 0.04 BROMLEY CT
~~OP 6196~~
Co 6329

PT
30°
PC

30' I
J'C-C

GREENPOINT ~~RD~~ ~~GREENPOINT~~ RD
78-80 CO ~~6248~~ 0.00 ~~OP~~ 6246

SHA 51.3-8
11-15-72

ROAD INVENTORY SHEET

Road No. _____
Road Name _____
Sheet No. _____
Date _____
County _____
State Coordinates _____

SHA 51.3-8
11-15-72

STATE HIGHWAY ADMINISTRATION OF MARYLAND

FAU BMATS

P7-79

ROAD INVENTORY SHEET Co 6329 79-72

Party Chief TL
Recorder KH
Helper

Map No. 16B 78-EXTRA MAYS CHAPEL VILLAGE

Road No. ~~OP 6196~~
Road Name BROMLEY CT
Sheet No. 1 of 1
Date 4-6-79
County BALTO -8
State Coordinates 901-588



SHA 51.3-8
11-15-72

ROAD INVENTORY SHEET

Road No. _____
Road Name _____
Sheet No. _____
Date _____
County _____
State Coordinates _____

SHA 51.3-8
11-15-72

STATE HIGHWAY ADMINISTRATION OF MARYLAND

FAU
BMATS

P7-79

ROAD INVENTORY SHEET

Co 6330
~~OP 6198~~ 79-73

Party Chief TL
Recorder KH
Helper

Map No. ~~16B~~ 18 - EXTRA
C-12B MAYS CHAPEL VILLAGE

Road No. ~~OP 6198~~
Road Name HOLLIS CT
Sheet No. 1 of 1
Date 4-6-79
County BALTO -8
State Coordinates 901-588

W

D R
CUL 011 SAC

006 OP 6199 25° ↑ 28' I
'J' C-C

RUTLEDGE RD
~~OP~~ CO 000 ~~6194~~ 6321

DODWORTH CT
OP 6200
@ 000

SHA 51.3-8
11-15-72

ROAD INVENTORY SHEET

Road No. _____
Road Name _____
Sheet No. _____
Date _____
County _____
State Coordinates _____

SHA 51.3-8
11-15-72

STATE HIGHWAY ADMINISTRATION OF MARYLAND

FAU
BMATS

P7-79

ROAD INVENTORY SHEET Co 6331

Party Chief TL
Recorder KH
Helper

Map No. 16B 78-EXTRA MAYS CHAPEL VILLAGE

Road No. ~~OP 6205~~ 79-74
Road Name ARVERNE CT (#1)
Sheet No. 1 of 1
Date 4-6-79
County BALTO - 8
State Coordinates 901-588

(Arverne Ct #2)

E

CO ~~ROAD~~ 0 19 ~~END~~ 6332 (79-75)

↑ 25° 0 15

↑ 90° 0 08

↑ 20° 0 04

0 01 DARIA CT ~~OP~~ CO 6333 (79-76) 30° ↑ 24' I 'J' c-c

RUTLEDGE RD
CO ~~OP~~ 0 00 ~~6194~~ 6321

SHA 51.3-8
11-15-72

ROAD INVENTORY SHEET

Road No. _____
Road Name _____
Sheet No. _____
Date _____
County _____
State Coordinates _____

SHA 51.3-8
11-15-72

STATE HIGHWAY ADMINISTRATION OF MARYLAND

FAU BMA J 3

ROAD INVENTORY SHEET

Party Chief W. Burton
Recorder D. Taylor
Helper

Map No. 16B
(79-75)

Road No. Co 6332
Road Name (Arverne Ct #2)
Sheet No. 1 of 1
Date 2-5-80
County Balto-8
State Coordinates 902-588

Road End
0 05

S

(Arverne Ct #1)
Co 6331 0 02

24" I
J-cc

0 00
Road End

SHA 51.3-8
11-15-72

ROAD INVENTORY SHEET

Road No. _____
Road Name _____
Sheet No. _____
Date _____
County _____
State Coordinates _____

SHA 51.3-8
11-15-72

STATE HIGHWAY ADMINISTRATION OF MARYLAND

FAU BMATS

ROAD INVENTORY SHEET

Party Chief W. Burton
Recorder D. Taylor
Helper

Map No. 16B
(79-76)

Road No. Co. 6333
Road Name Daria Ct
Sheet No. 1 of 1
Date 2-5-80
County Balto. -8
State Coordinates 902-588

(Daria Ct) Co 6333 (Daria Ct) Co 6333

011

S ↑

009 90° ↑

007 90° ↑

(Daria Ct) Co 6333

005 90° ↑

↑ 45°

003

24' I
J-cc

Arverne Ct #1
Co 000 6331

SHA 51.3-8
11-15-72

ROAD INVENTORY SHEET

Road No. _____
Road Name _____
Sheet No. _____
Date _____
County _____
State Coordinates _____

SHA 51.3-8
11-15-72

STATE HIGHWAY ADMINISTRATION OF MARYLAND

FAU
BMATS

P7-79

ROAD INVENTORY SHEET

Co 6334

Party Chief TL
Recorder KH
Helper

Map No. 16B

78- EXTRA
MAYS CHAPEL VILLAGE
79-77

Road No. ~~OP 6197~~ 79-77
Road Name COLLIS CT
Sheet No. 1 of 1
Date 4-6-79
County BALTO -8
State Coordinates 901-588



SHA 51.3-8
11-15-72

ROAD INVENTORY SHEET

Road No. _____
Road Name _____
Sheet No. _____
Date _____
County _____
State Coordinates _____

SHA 51.3-8
11-15-72

STATE HIGHWAY ADMINISTRATION OF MARYLAND

FAU BMATS

ROAD INVENTORY SHEET

Party Chief W. Burton
Recorder D. Taylor
Helper

Map No. 16B
(79-78)

Road No. Co 6335
Road Name Bussing Ct
Sheet No. 1 of 1
Date 2-5-80
County Balto
State Coordinates 900-589

Bussing		Ct	
Co	0 14	6335	↑
	0 11	80° ↰	
	0 09	90° ↰	
	0 06	90 ↰	
Bussing Co 6335 Ct	0 02		
			24' I
Avebury		Rd	J-CC
Co	000	6328	↓

NW ↑

SHA 51.3-8
11-15-72

ROAD INVENTORY SHEET

Road No. _____
Road Name _____
Sheet No. _____
Date _____
County _____
State Coordinates _____

SHA 51.3-8
11-15-72

STATE HIGHWAY ADMINISTRATION OF MARYLAND

FAR BMATS

ROAD INVENTORY SHEET

Party Chief W. Burton
Recorder D. Taylor
Helper

Map No. 10
79-79

Road No. Co 6336
Road Name Delbarton DR.
Sheet No. 1071
Date 1-30-80
County Balto. Dist 8
State Coordinates 894-629

S

Road End
010

009 PT
Delbarton Ct
004 Co 6337 (79-80) 70°

002 H PC

20'I
2-I c-c

Ensor Mill Rd
Co 000 212

SHA 51.3-8
11-15-72

ROAD INVENTORY SHEET

Road No. _____
Road Name _____
Sheet No. _____
Date _____
County _____
State Coordinates _____

SHA 51.3-8
11-15-72

STATE HIGHWAY ADMINISTRATION OF MARYLAND

FAR
BMATS

ROAD INVENTORY SHEET

Party Chief W. Burton
Recorder D. Taylor
Helper

Map No. 10

79-80

Road No. Co 6337
Road Name Delbarton Ct
Sheet No. 1 of 1
Date 1-30-80
County Balto. Dist 8
State Coordinates 894-629

W

De
Cul 012 Sac

H 003 H

20'I
2-I c-c

Delbarton Co

DR
000 6336 (79-79)

SHA 51.3-8
11-15-72

ROAD INVENTORY SHEET

Road No. _____
Road Name _____
Sheet No. _____
Date _____
County _____
State Coordinates _____

SHA 51.3-8
11-15-72

FAR BMATS

STATE HIGHWAY ADMINISTRATION OF MARYLAND

ROAD INVENTORY SHEET

Party Chief W. Burton
Recorder D. Taylor
Helper

Map No. 10
79-82

Road No. Co 6338
Road Name (Jay Trump Rd)
Sheet No. 1 of 1
Date 1-30-80
County Balto Dist 8
State Coordinates 877-602

S

Road End
0 04

20' I
2-I c.c

(Tufton Ridge Rd)
Co 0 00 6253

SHA 51.3-8
11-15-72

ROAD INVENTORY SHEET

Road No. _____
Road Name _____
Sheet No. _____
Date _____
County _____
State Coordinates _____

SHA 51.3-8
11-15-72

STATE HIGHWAY ADMINISTRATION OF MARYLAND

FAU
BMATS

P7-79

ROAD INVENTORY SHEET

Co 6339 79-83

Party Chief TL
Recorder KH
Helper

Map No. 17C 78-EXTRA

Road No. ~~OP 6207~~
Road Name
Sheet No. 1 of 1
Date 4-10-79
County BALTO -9
State Coordinates 926-565

N

D e
CUL 0 06 SAC

30° 0 03 30' I
J' c-c

MICHELS LA
CO 0 00 3687

SHA 51.3-8
11-15-72

ROAD INVENTORY SHEET

Road No. _____
Road Name _____
Sheet No. _____
Date _____
County _____
State Coordinates _____

SHA 51.3-8
11-15-72

STATE HIGHWAY ADMINISTRATION OF MARYLAND

FAU BMATS

ROAD INVENTORY SHEET

Party Chief W. Burton
Recorder L. Corbett
Helper

Map No. 17A
(79-87)

Road No. Co 6340
Road Name Ranger Ct
Sheet No. 1 of 1
Date 2-12-80
County Baltimore Dist 9
State Coordinates 935-575

E

DE
CUL 0 08 SAC
↑20° 0 04
Co 3600
OLD HARFORD 0 00 ROAD

30'I
J C-C

SHA 51.3-8
11-15-72

ROAD INVENTORY SHEET

Road No. _____
Road Name _____
Sheet No. _____
Date _____
County _____
State Coordinates _____

SHA 51.3-8
11-15-72

STATE HIGHWAY ADMINISTRATION OF MARYLAND

FAU BMATS

ROAD INVENTORY SHEET

Party Chief W. Burton
Recorder D. Taylor
Helper

Map No. 16 B
(79-88)

Road No. Co. 6341
Road Name Chestnut Glen Garth
Sheet No. 1 of 1
Date 2-5-80
County Balto. Dist 9
State Coordinates 906-572

E ↑

De
Cul 008 Sac ↑

006 20° ↑

↑ 40° 004

24' I
J-CC

Chestnut ~~Rd~~ AVE
Co 000 1387 ↓

SHA 51.3-8
11-15-72

ROAD INVENTORY SHEET

Road No. _____
Road Name _____
Sheet No. _____
Date _____
County _____
State Coordinates _____

SHA 51.3-8
11-15-72

STATE HIGHWAY ADMINISTRATION OF MARYLAND

~~SMR~~ BMATS

URBAN

STRI 6-8-00 SS/CS

ROAD INVENTORY SHEET

~~Or 6296~~

Party Chief W. Burton
Recorder D. Taylor
Helper

Map No. 10

79-91

Road No. Co 6342
Road Name Green Branch Dr
Sheet No. 1 of 1
Date 1-30-80
County Balto. Dist 10
State Coordinates 910-610

82-171 3/14/83 J.E.N.S.

Cripplegate Rd ~~Or 6298~~ CO	044	CRIPPLEGATE RD 354	
25°	042		~~16'Δ~~ ~~25'~~
	034		
	030	10	
PT	028		
20° H	026		
PC	025		
PT	017		
25° H	014		
PC	013		
	009	PT	
	006	H 45°	25'I I-CC
	002	PC	~~30'I~~ ~~I-CC~~
Paper Mill Rd Md	000	145	

S

SHA 51.3-8
11-15-72

ROAD INVENTORY SHEET

Road No. _____
Road Name _____
Sheet No. _____
Date _____
County _____
State Coordinates _____

SHA 51.3-8
11-15-72

STATE HIGHWAY ADMINISTRATION OF MARYLAND

EAU
BMATS

P7-79

ROAD INVENTORY SHEET Co 6343 79-94

Party Chief TL
Recorder KH
Helper

Map No. 17C 78-EXTRA

Road No. ~~OP 6206~~
Road Name KRISSWOOD CT
Sheet No. 1 of 1
Date 4-10-79
County BALTO -11
State Coordinates 945-566

N

N

DE
CUL 004 SAC

30' I
'J' CC

WINTERODE WAY
Co ~~OP~~ 000 6259
77-93

SHA 51.3-8
11-15-72

ROAD INVENTORY SHEET

Road No. _____
Road Name _____
Sheet No. _____
Date _____
County _____
State Coordinates _____

SHA 51.3-8
11-15-72

STATE HIGHWAY ADMINISTRATION OF MARYLAND

FAU BMATS

URBAN
86-140 DT
3-24-87 EM

ROAD INVENTORY SHEET

Party Chief W. Burton
Recorder D. Taylor
Helper

Map No. C13C

(79-95)

Road No. Co 6344
Road Name Garland Ave
Sheet No. 1 of 1
Date 2-6-80
County Balto. Dist 11
State Coordinates 946-567

ROAD 0 23 END

KRISTAL CT
Co. 6832 0 21

S

~~Road End~~
~~0 17~~

0 14 PT
100°
0 07 PC

20° 0 02 30' I
Silver Spring Rd J-CC
Co 0 00 4090

SHA 51.3-8
11-15-72

ROAD INVENTORY SHEET

Road No. _____
Road Name _____
Sheet No. _____
Date _____
County _____
State Coordinates _____

SHA 51.3-8
11-15-72

STATE HIGHWAY ADMINISTRATION OF MARYLAND

FAU BMATS

ROAD INVENTORY SHEET

Party Chief: W. Burton
Recorder: L. Corbett
Helper:

Map No. 17A (79-96)

Road No.: Co 6345
Road Name: (Seven Courts Rd)
Sheet No.: 1 of 1
Date: 2-12-80
County: Baltimore
State Coordinates: 943-577

NOW COMB WITH CO 6209
81-117

Road 0 32 End

0 29

0 24

20' 0 18

Co 6351
Hickoryhurst Dr 0 15

Co 6347
(Parkfalls Dr) 0 10

0 07

Co 6346
(Parkhurst Way) 0 00

Ferguson Rd
Co 3780

N

50' I
JC-C

30' I
J curb Rt
36' CW

SHA 51.3-8
11-15-72

ROAD INVENTORY SHEET

Road No. _____
Road Name _____
Sheet No. _____
Date _____
County _____
State Coordinates _____

SHA 51.3-8
11-15-72

STATE HIGHWAY ADMINISTRATION OF MARYLAND

FAU BMATS

2-14-89
DTI GD
88-201
RD NAME 2000
CO EX 70
10/20/00 SS

ROAD INVENTORY SHEET

Party Chief W. Burton
Recorder L. Corbett
Helper

Map No. 17A

REV 2-8-82
GLS
DWT
(79-97) 81-125

Road No. Co 6346
Road Name ~~Parkhurst Way~~
Sheet No. 1 of 1
Date 2-12-80
County Baltimore Dist 11
State Coordinates 944-575

BELLHALL			DR.
CO	0 40		6514
	0 38		30°
	OAK	FALLS	WAY
	0 20	CO	7078
30°	0 17		
	0 10		PT
			90°
~~ROAD~~	0 07	~~END~~	PC
CO 6514 (81-126)			
~~BELL HALL DR~~	0 05		
~~Road~~	~~0 02~~	~~End~~	
			30' I
H	0 01		J C-C
Co ~~6345~~ 6209		Co 3780	
~~Seven Courts Rd~~	0 00	~~Ferguson Rd~~ AVE	

BLUE COAT RD.
CO 7076

E

SHA 51.3-8
11-15-72

ROAD INVENTORY SHEET

Road No. _____
Road Name _____
Sheet No. _____
Date _____
County _____
State Coordinates _____

SHA 51.3-8
11-15-72

STATE HIGHWAY ADMINISTRATION OF MARYLAND

FAU BMATS

ROAD INVENTORY SHEET

Party Chief: W. Burton
Recorder: L. Corbett
Helper:

Map No. 17-A (79-98)

82-80
3/3/83
JENNS

Road No.: Co 6347
Road Name: (Parkfalls Dr)
Sheet No.: 1 of 1
Date: 2-12-80
County: Baltimore Dist 11
State Coordinates: 944-577

RD 0	43 END (HICKORY FALLS WAY)	
0	40 Co 6580	
~~Road~~ 0	35 ~~End~~	
0	33 Co 6350 (Oakbranch Way)	
0	27 Co 6348 (Gunhill Cir) @ 0.32	
0	23 PT 80°	
0	20 PC	
0	19 Co 6348 (Gunhill Cir) @ 0.00	
10° 0	10	40' I JCC
Co Seven 0	00 ~~6345~~ 6209 Courts Rd	

W

SHA 51.3-8
11-15-72

ROAD INVENTORY SHEET

Road No. _____
Road Name _____
Sheet No. _____
Date _____
County _____
State Coordinates _____

SHA 51.3-8
11-15-72

STATE HIGHWAY ADMINISTRATION OF MARYLAND

FAU BMATS

ROAD INVENTORY SHEET

Party Chief W. Burton
Recorder L. Corbett
Helper

Map No. 17A
79-99

Road No. Co 6348
Road Name (Gunhill Cir)
Sheet No. 1 of 1
Date 2-12-80
County Baltimore Dist 11
State Coordinates 944-572

Co (Parkfalls	0 32	6347 @.27 DR)	
	0 24	PT	
		110°	
	0 13	PC	
Co 6349 (Powder Pl)	0 08		
	0 04	30°	30' I C-C
Co (Parkfalls	0 00	6347 @.19 DR)	

N

SHA 51.3-8
11-15-72

ROAD INVENTORY SHEET

Road No. _____
Road Name _____
Sheet No. _____
Date _____
County _____
State Coordinates _____

SHA 51.3-8
11-15-72

STATE HIGHWAY ADMINISTRATION OF MARYLAND

FAU BMATS

ROAD INVENTORY SHEET

Party Chief W. Burton
Recorder L. Corbett
Helper

Map No. 17A

79-100

Road No. Co 6349
Road Name (Powder Pl)
Sheet No. 1 of 1
Date 2-12-80
County Baltimore Dist 11
State Coordinates 944-577

S

	D	E	
Cul	0	05	SAc
Co			6348
(Gunhill	0	00	Cir)

30'I
C-C

SHA 51.3-8
11-15-72

ROAD INVENTORY SHEET

Road No. _____
Road Name _____
Sheet No. _____
Date _____
County _____
State Coordinates _____

SHA 51.3-8
11-15-72

STATE HIGHWAY ADMINISTRATION OF MARYLAND

FAU BMATS

ROAD INVENTORY SHEET

Party Chief W. Burton
Recorder L. Corbett
Helper

Map No. 17A

82-81
3/3/83
79-101 J.E.N.S.

Road No. Co 6350
Road Name (Oakbranch Way)
Sheet No. 1 of 1
Date 2-12-80
County Baltimore Dist 11
State Coordinates 944-577

(HICKORY FALLS WAY)
CO 0.22 6580

↱25° 0.19

0.13 15°↰

~~Road~~ 0.11 ~~End~~

N

30' I
C-C

Co 6347
(Parkfalls 0.00 DR)

SHA 51.3-8
11-15-72

ROAD INVENTORY SHEET

Road No. _____
Road Name _____
Sheet No. _____
Date _____
County _____
State Coordinates _____

SHA 51.3-8
11-15-72

STATE HIGHWAY ADMINISTRATION OF MARYLAND

FAU BMATS

91-183 91-179 1-12-93 AL/BB/JS 91-178 ~~OP 6656~~

2-16-89 DT, CD 88-185

RD NAME 2000 CO EX 107 10/20/00 SS

ROAD INVENTORY SHEET

Party Chief W. Burton
Recorder L. CORBETT
Helper

Map No. ~~17A~~ C13A (79-102) (81-103) REV 2-8-82 DWT GLS

Road No. Co 6351 (~~OP 6495~~)
Road Name Hickory ~~Hurst~~ HURST Dr
Sheet No. 1 of ~~1~~ 2
Date 2-12-80
County Baltimore Dist 11
State Coordinates 945-576

91-178 1-28-92 DT/SS

6-20-91 C13A-12 BB/DR

	~~ROAD~~	~~END~~	
	0	78	
PT 40°	0	72	
PC	0	68	
		PARKHILL PL	
	0	61 Co 7242 (89-234/268)	
	0	54 STONEWAY PL.	
~~Road~~	0	46 Co. ~~End~~ ~~7079~~	
PT 45°	0	41	
PC	0	31	
HICKORY FALLS WAY			
CO ~~6513~~ 6580	0	30	
		OAKPARK DR (81-101)	
	0	18 Co 6509	
		HALLVIEW CT	
	0	13 Co 6508 (81-103)	
10°	0	09	
		BELLROCK CT (81-104)	
	0	06 CO 6507	
			40' I C-C
Co		~~6345~~ 6209	
(Seven Courts	0	00 Road)	

N

SHA 51.3-8
11-15-72

ROAD INVENTORY SHEET

Road No. _____
Road Name _____
Sheet No. _____
Date _____
County _____
State Coordinates _____

Klausmier		Rd		
~~GP~~ CO	1.12	~~6055~~ 6579	55	
	1.09		PT 45° PC	
	1.03			
PT 30° PC	1.01			
	0.97			~~40' I~~ ~~JC-C~~
	0.93			
PT 60° PC	0.88			
	0.84			
(Oakpark		Dr)		
Co	0.82	6509		40' I JC-C

SHA 51.3-8
11-15-72

STATE HIGHWAY ADMINISTRATION OF MARYLAND

FAU BMATS

ROAD INVENTORY SHEET

Party Chief W. Burton
Recorder D. Taylor
Helper

Map No. 17C

79-104

Road No. Co 6352
Road Name Summer Park DR
Sheet No. 1 of 1
Date 2-6-80
County Balto Dist 11
State Coordinates 936-564

N

Upton Rd @.40

CO ~~OP~~ 019 ~~6301~~ 3745

015 Ent to Apts

↑20° 003

30' I
J-CC

Orbitan Rd

Co 000 3748

SHA 51.3-8
11-15-72

ROAD INVENTORY SHEET

Road No. _____
Road Name _____
Sheet No. _____
Date _____
County _____
State Coordinates _____

SHA 51.3-8
11-15-72

STATE HIGHWAY ADMINISTRATION OF MARYLAND

FAN BMA75

ROAD INVENTORY SHEET

Party Chief: W. Burton
Recorder: L. Corbett
Helper:

Map No. 17A
(79-106)

Road No.: Co 6353
Road Name: Trepid Rd
Sheet No.: 1 of 1
Date: 2-17-80
County: Baltimore Dist 11
State Coordinates: 950-578

	D E		
CUL	0 19	SAC	
		Co 6354	
	0 10	Silvage Rd	
	0 08		30.5
PT 70°	0 07		
PC	0 03		30' I C-C
		Co 3998	
Kahlston	0 00	Rd	

W

SHA 51.3-8
11-15-72

ROAD INVENTORY SHEET

Road No. _____
Road Name _____
Sheet No. _____
Date _____
County _____
State Coordinates _____

SHA 51.3-8
11-15-72

STATE HIGHWAY ADMINISTRATION OF MARYLAND

ROAD INVENTORY SHEET

Party Chief: W. Burton
Recorder: L. Corbett
Helper:

Map No. 17A
79-107

Road No.: Co 6354
Road Name: Silvage Rd.
Sheet No.: 1 of 1
Date: 2-12-80
County: Baltimore
State Coordinates: 950-578

N

DE
CUL 0 14 SAC

007 30° ↑

002 15° ↑

30' I
C-C

Co 6353
TREPID 000 RD

SHA 51.3-8
11-15-72

ROAD INVENTORY SHEET

Road No. _____
Road Name _____
Sheet No. _____
Date _____
County _____
State Coordinates _____

SHA 51.3-8
11-15-72

FAU BMATS

STATE HIGHWAY ADMINISTRATION OF MARYLAND

ROAD INVENTORY SHEET

Party Chief W. Burton
Recorder D. Taylor
Helper

Map No. 17D

79-109

Road No. Co 6355
Road Name Hillsleigh Ct
Sheet No. 1 of 1
Date 2-6-80
County Balto. Dist 11
State Coordinates 752-565

S

De
cul 003 Sac

30' I
J-cc

Beaconsfield DR
co 000 6199

SHA 51.3-8
11-15-72

ROAD INVENTORY SHEET

Road No. _____
Road Name _____
Sheet No. _____
Date _____
County _____
State Coordinates _____

SHA 51.3-8
11-15-72

STATE HIGHWAY ADMINISTRATION OF MARYLAND

FAU BMATS

ROAD INVENTORY SHEET

Party Chief W. Burton
Recorder D. Taylor
Helper

Map No. 17-D

Road No. Co 6356
Road Name Woodfall Rd
Sheet No. 1 of 1
Date 2-6-80
County Balto Dist 11
State Coordinates 952-565

79-110

S

De
Cul 015 Sac

009 PT
Tachbrook Rd
005 Co 6357 (79-111) 90°

003 PC 30'I
Beaconsfield DR J-CC
Co 000 6199

Roxburgh Co 6205

SHA 51.3-8
11-15-72

ROAD INVENTORY SHEET

Road No. _____
Road Name _____
Sheet No. _____
Date _____
County _____
State Coordinates _____

SHA 51.3-8
11-15-72

STATE HIGHWAY ADMINISTRATION OF MARYLAND

FAU BMATS

ROAD INVENTORY SHEET

Party Chief W. Burton
Recorder D. Taylor
Helper

Map No. 17-D

79-111

Road No. Co 6357
Road Name Tachbrook Rd
Sheet No. 1 of 1
Date 2-6-80
County Balto Dist 11
State Coordinates 952-565

	Lavington	PL	
	Co.	014 6358 (79-112)	
SW			
PT 300° PRC	011		
	009	PRC 55° PC	
	006		
	003	80°	
			30' I J-CC
	Woodfall	Rd	
	Co	000 6356 79-110	

SHA 51.3-8
11-15-72

ROAD INVENTORY SHEET

Road No. _____
Road Name _____
Sheet No. _____
Date _____
County _____
State Coordinates _____

SHA 51.3-8
11-15-72

STATE HIGHWAY ADMINISTRATION OF MARYLAND

FAU BMATS

ROAD INVENTORY SHEET

Party Chief W. Burton
Recorder D. Taylor
Helper

Map No. 17 D

79-112

Road No. Co 6358
Road Name Lavington PL
Sheet No. 1 of 1
Date 2-6-80
County Balto. Dist 11
State Coordinates 952564

De
Cul 0 10 Sac

0 07 30°

SE

(Tachbrook Rd)
Co 6357 (79-111) 0 04

30' I
J-CC

Cul 0 00 Sac
De

SHA 51.3-8
11-15-72

ROAD INVENTORY SHEET

Road No. _____
Road Name _____
Sheet No. _____
Date _____
County _____
State Coordinates _____

SHA 51.3-8
11-15-72

STATE HIGHWAY ADMINISTRATION OF MARYLAND

FAU BMAB

ROAD INVENTORY SHEET

Party Chief W. Burton
Recorder D. Taylor
Helper

Map No. 17B
(79-116)

Road No. Co 6359
Road Name Vicky Ct.
Sheet No. 1 of 1
Date 2-6-80
County Balto. Dist 11
State Coordinates 954-570

SE

De
Cul 003 Sac

30'I
J-cc

Vicky Rd
Co 000 5865 (79-114)

SHA 51.3-8
11-15-72

ROAD INVENTORY SHEET

Road No. _____
Road Name _____
Sheet No. _____
Date _____
County _____
State Coordinates _____

SHA 51.3-8
11-15-72

STATE HIGHWAY ADMINISTRATION OF MARYLAND

FALL BMATS

ROAD INVENTORY SHEET

Party Chief W. Burton
Recorder D. Taylor
Helper

Map No. 17 B
(79-117)

Road No. Co 6360
Road Name Bowline Rd
Sheet No. 1 of 1
Date 2-6-80
County Balto. Dist 11
State Coordinates 954-571

De
Cul 036 Sac

033 45°

Vicky Rd
0.28 Co 026 5865 (79-114)

024 20°

Bowline Ct
022 Co 6361 (79-118)

Galley Rd
017 Co 6362 (79-119)

S

PT
35°
PC
016

011

0.00 Vicky Rd
Co 5865 (79-115) 006

30' I
J-cc

Joppa Rd
Co 000 4021

SHA 51.3-8
11-15-72

ROAD INVENTORY SHEET

Road No. _____
Road Name _____
Sheet No. _____
Date _____
County _____
State Coordinates _____

SHA 51.3-8
11-15-72

STATE HIGHWAY ADMINISTRATION OF MARYLAND

FAU BMATS

ROAD INVENTORY SHEET

Party Chief W. Burton
Recorder D. Taylor
Helper

Map No. 17B

79-118

Road No. Co 6361
Road Name Bowline Ct
Sheet No. 1 of 1
Date 2-6-80
County Balto Dist 11
State Coordinates 954-570

W

De
Cul 004 Sac

30' I
J-cc

Bowline Rd
Co 000 6360 (79-117)

SHA 51.3-8
11-15-72

ROAD INVENTORY SHEET

Road No. _____
Road Name _____
Sheet No. _____
Date _____
County _____
State Coordinates _____

SHA 51.3-8
11-15-72

STATE HIGHWAY ADMINISTRATION OF MARYLAND

FAU BMATS

ROAD INVENTORY SHEET

Party Chief W. Burton
Recorder D. Taylor
Helper

Map No. 17B

79-119

Road No. Co 6362
Road Name Galley Rd
Sheet No. 1 of 1
Date 2-6-80
County Balto. (Dist 11)
State Coordinates 954-571

W ↑

Kilbride Rd
Co 0 14 4069 (79-120)

0 11 — 10° ↑

0 07 PT
70°
0 02 PC

30' I
J-cc

Bowline Rd
Co 0 00 6360 (79-117)

SHA 51.3-8
11-15-72

ROAD INVENTORY SHEET

Road No. _____
Road Name _____
Sheet No. _____
Date _____
County _____
State Coordinates _____

SHA 51.3-8
11-15-72

STATE HIGHWAY ADMINISTRATION OF MARYLAND

FAU BMATS

ROAD INVENTORY SHEET

Party Chief W. Burton
Recorder D. Taylor
Helper

Map No. 17-D

Road No. Co 6363
Road Name Perryvale Rd
Sheet No. 1 of 1
Date 2-6-80
County Balto Dist 11
State Coordinates 952-570

79-121

S

Ebenezer Rd
Co. 0 25 4076

Jacinth Way
Co. 6366 (79-124) 0 20

Shawn @ 0.00 Ct
0 09 ~~Co of 6300~~ 6537 79-121 Extra

0 07 35° 30' I

Moonstone Rd 0 01 J-CC
Co 6364 (79-122) 0 00

Vicky Rd
Co 5865
79-114 115

81-99

SHA 51.3-8
11-15-72

ROAD INVENTORY SHEET

Road No. _____
Road Name _____
Sheet No. _____
Date _____
County _____
State Coordinates _____

SHA 51.3-8
11-15-72

STATE HIGHWAY ADMINISTRATION OF MARYLAND

FAU BMATS

ROAD INVENTORY SHEET

Party Chief W. Burton
Recorder D. Taylor
Helper

Map No. 17D

79-122

Road No. Co 6364
Road Name Moonstone Rd
Sheet No. 1 of 1
Date 2-6-80
County Balto. Dist 11
State Coordinates 952-570

	De	
	Cul 016 Sac	↑
E ↑		
↑PT 95° PC	015	
	011	
	Hedgerow Way	
	006 Co. 6365 79-123	
↑40°	002	
		30' I
Vicky Rd	Perryvale Rd	J-CC
Co 5865 (79-115)	000 Co. 6363 (79-121)	↓

SHA 51.3-8
11-15-72

ROAD INVENTORY SHEET

Road No. _____
Road Name _____
Sheet No. _____
Date _____
County _____
State Coordinates _____

SHA 51.3-8
11-15-72

STATE HIGHWAY ADMINISTRATION OF MARYLAND

FAH BMATS

ROAD INVENTORY SHEET

Party Chief W. Burton
Recorder D. Taylor
Helper

Map No. 17 D

79-123

Road No. Co. 6365
Road Name Hedgerow Way
Sheet No. 1 of
Date 2-6-80
County Balto. Dist 11
State Coordinates 951-569

N ↑

(Moonstone Rd)
CO 015 6364 (79-122)

↑ 40° 009

30' I
Jacinth Way
Co 000 6366 (79-124)

SHA 51.3-8
11-15-72

ROAD INVENTORY SHEET

Road No. _____
Road Name _____
Sheet No. _____
Date _____
County _____
State Coordinates _____

SHA 51.3-8
11-15-72

STATE HIGHWAY ADMINISTRATION OF MARYLAND

FAU BMATS

ROAD INVENTORY SHEET

Party Chief W. Burton
Recorder D. Taylor
Helper

Map No. 170

79-124

Road No. Co 6366
Road Name Jacinth Way
Sheet No. 1 of 1
Date 2-6-80
County Balto. Dist 11
State Coordinates 952-570

E ↑

De
Cul 018 Sac ↑

006 15° ↑

Hedgerow Way
Co 6365 (79-123) 004 30' I

Perryvale Rd 0.20 J-CC

~~of~~ ~~Co~~ 000 ~~6363~~ (79-121) ↓
CO ~~6299~~ 6363

SHA 51.3-8
11-15-72

ROAD INVENTORY SHEET

Road No. _____
Road Name _____
Sheet No. _____
Date _____
County _____
State Coordinates _____

BMATS

Form 6 HPS (Rev. 1961)

FAR

ROAD INVENTORY SHEET

Co 6367

MAP 17

79-125

Party Chief E. SCHUYLER
Recorder T. DOMBROSKI
Helper J DIETZ

Road No. ~~OP 339~~
Road Name (SHERWOOD RD)
Sheet No. 1 OF 1
Date 10-27-70
County BALTIMORE DIST. 11

UPPER FALLS 971-587

ROAD 0 64 END

0 58 36" CMP

0 47 15" CMP

↑80° 0 35

↑60° 0 20

Co FRANKLINVILLE

0 00 3923 RD

SE

79-125
16' ~~E~~ H
16' CW

Form 6 HPS (Rev. 1961)

ROAD INVENTORY SHEET

Road No. _____

Road Name _____

Sheet No. _____

Date _____

County _____

SHA 51.3-8
11-15-72

STATE HIGHWAY ADMINISTRATION OF MARYLAND

FAR BMATS

ROAD INVENTORY SHEET

Party Chief: W. Burton
Recorder: L. Corbett
Helper:

Map No. 17A
79-126

Road No. Co 6368
Road Name Camp Cone Rd
Sheet No. 1 of 1
Date 2-12-80
County Baltimore Dist 11
State Coordinates 946-585



SHA 51.3-8
11-15-72

ROAD INVENTORY SHEET

Road No. _____
Road Name _____
Sheet No. _____
Date _____
County _____
State Coordinates _____

FAU

SHA 51.3-8
11-15-72

STATE HIGHWAY ADMINISTRATION OF MARYLAND

BMATS

ROAD INVENTORY SHEET

Party Chief: Off Inv
Recorder: DD
Helper:

Map No. M23B

HAWTHORNE

Road No.: Co 6369
Road Name: Kingston Park Rd
Sheet No.: 1 of 1
Date: 1/14/80
County: Balto - 15
State Coordinates: 961 - 542

ROAD 0 10 END

SW

SW

30°

0 07

0 02 90°

(CTC 4-7-77)

ALLEY 0 01 12'F

12'CW

CO 4714

0 00 GROVETHORN RD

Co 4712 Cookspur Rd

SHA 51.3-8
11-15-72

ROAD INVENTORY SHEET

Road No. _____
Road Name _____
Sheet No. _____
Date _____
County _____
State Coordinates _____

SHA 51.3-8
11-15-72

STATE HIGHWAY ADMINISTRATION OF MARYLAND

FAU EMATS

ROAD INVENTORY SHEET

Revised
91-254
DT
JS
1-22-92

Party Chief W. Burton
Recorder L. Corbett
Helper

Map No. 23B

79-145.147

Road No. Co 6370
Road Name S. Marlyn Ave
Sheet No. 1 of 1
Date 2-11-80
County Baltimore Dist 15
State Coordinates 951-539

	~~Hyde Park~~	~~Co~~	
		~~4779~~	
	0 57	~~Ave RD~~	
	0 54	~~RT~~	
		~~30°~~	
	0 49	~~RC~~	
~~Pgoe~~	0 43		
~~RT~~	0 37		
~~30°~~			
~~RC~~	0 33		
WALNUT GROVE CO			
	0 27	~~Co 4778~~ RD 4778 ~~Walnut Grove Rd~~	
Ent to PKlot	0 24		
OP		464	
TACE	0 22	DRIVE	
OP 466	0 18	30°	
TACE DR			
	0 12		
			24' I
Co		4789	28' CW
Middleborough	0 00	Rd	

E

SHA 51.3-8
11-15-72

ROAD INVENTORY SHEET

Road No. _____
Road Name _____
Sheet No. _____
Date _____
County _____
State Coordinates _____

SHA 51.3-8
11-15-72

STATE HIGHWAY ADMINISTRATION OF MARYLAND

FAU BMATS

90-132
4-1-91
GD/TM

ROAD INVENTORY SHEET

Party Chief W. Burton
Recorder L. Corbett
Helper

Map No. 23B
(79-150)

Road No. Co 6371
Road Name Damsel Rd
Sheet No. 1 of 1
Date 2-11-80
County Baltimore Dist 15
State Coordinates 956-533

(S ~~E~~ MARLYN		AVE ~~[illegible]~~	
CO	0 21	4775	^
~~Pavage~~			
Alley	0 18	Alley	A
PT	0 14		
40°			
PC	0 06		
Alley	0 02	Alley	
			36' I
Co		4778	J C-C
Walnut	0 00	Grove Rd	V 2UML

E

SHA 51.3-8
11-15-72

ROAD INVENTORY SHEET

Road No. _____
Road Name _____
Sheet No. _____
Date _____
County _____
State Coordinates _____

SHA 51.3-8
11-15-72

STATE HIGHWAY ADMINISTRATION OF MARYLAND

FAU BMA 55

ROAD INVENTORY SHEET

Party Chief W. Burton
Recorder L. Corbett
Helper

Map No. 23B
(79-151)

Road No. Co 6372
Road Name Island View Rd
Sheet No. 1 of 1
Date 2-11-80
County Baltimore Dist 15
State Coordinates 965-520

N

Barricade
XXX

Road 0 18 End

0 05 45°

0 01 45°

20'H
24'CW

Co 4966
Barrison Pt. Rd 0 00 Ent to Tavern

Urban Local
Non FA

SHA 51.3-8
11-15-72

ROAD INVENTORY SHEET

Road No. _____
Road Name _____
Sheet No. _____
Date _____
County _____
State Coordinates _____

SHA 51.3-8
11-15-72

STATE HIGHWAY ADMINISTRATION OF MARYLAND

Rd name 2000
co EK 94
10/27/00 SS

FAU BMATS

ROAD INVENTORY SHEET

Party Chief W. Burton
Recorder D. Taylor
Helper

Map No. 23-D

79-139

Road No. Co 6373
Road Name Eugene Ave
Sheet No. 1 of 1
Date 2-8-80
County Balto. Dist 15A
State Coordinates 958-508

N

Sparrows Point Blvd
Co 021 5720

90° 001 24' I
J-cc

Maple Rd
Co 000 5711

SHA 51.3-8
11-15-72

ROAD INVENTORY SHEET

Road No. _____
Road Name _____
Sheet No. _____
Date _____
County _____
State Coordinates _____

SHA 51.3-8
11-15-72

STATE HIGHWAY ADMINISTRATION OF MARYLAND

FAR B MATS

ROAD INVENTORY SHEET

Party Chief E. Schuyler
Recorder I. Dombroski
Helper J. Dietz

Map No. 17 B

Road No. Co 6374
Road Name Jericho Rd
Sheet No. 1 of 2
Date 10-27-70
County Balto Dist 11
State Coordinates 969-585

	0 76	85° ↑	
PT 30° PC	0 61		
→	0 53	→ CBC 14'L x 8'D x 20'W	
→	0 45	→ CBC 14'L x 8'D x 20'W	15'H 22'CW
↑10°	0 35		
	0 26	20° ↑	
	0 18	30" RCP	
	0 16	BELKO CORP 85° ↑ X	
↑90°	0 10		
	0 09		
	Co 3924	(CTC 4-7-77)	
	0 04	Wood Berry Pl	
	Co 3925 Vinegar Hill Rd		20'H 30'CW
	Co 3926		
	0 00	Reynold's Rd 75° ↑ ↓	
	Co 3923 Franklinville Rd		

Ent to Unit Apart

220
122
98
20

SHA 51.3-8
11-15-72

ROAD INVENTORY SHEET

Road No. Co 6374
Road Name Jericho Rd
Sheet No. 2 of 2
Date 10-27-70
County Balto Dist 11
State Coordinates 969-585

Co 287

Jerusalem 1 24 Rd

1 23

Jericho Rd Co 289

Harford
Balto 0 98 #B004 Co Line
Co Line
(SEE BRIDGE SH. 1A)

10'F
EXIT FROM FLORIST 700' 0 79

same

Form 5-HPS
(Revised 1961)

MARYLAND STATE ROADS COMMISSION
PLANNING AND PROGRAMMING DIVISION

S26130

Jericho Rd
Co 6374
~~Co 3923~~

IN COOPERATION WITH
U.S. BUREAU OF PUBLIC ROADS

ROAD NO. ~~FRANKLINVILLE RD~~

BRIDGE SHEET

SHEET NO. 1A

MAP 17
973-593

PARTY NO.

DATE 10-27-70

COUNTY BALTIMORE DIST. 11

RATED CAPACITY H-5

FOR ALL STRUCTURES HAVING A TOTAL OPENING OF MORE THAN 20 FEET AS DEFINED IN NOTE 1.

ODOMETER READING ~~2.20~~ 0.98 NAME OF STREAM, RAILROAD OR HIGHWAY

CROSSED LITTLE GUNPOWDER FALLS

NUMBER OF RAILROAD TRACKS
KIND OF CROSSING (NOTE 2)

UNDERPASS-SIMPLE UNDERPASS-COMBINED (NOTE 3) OVERPASS BRIDGE OVER SYSTEM

DESCRIPTION

NUMBER OF SPANS	LENGTH EACH SPAN (NOTE 4)	TYPE (NOTE 5)
1	90'	COVERED BRIDGE

TOTAL LENGTH-ON LINE OF ROAD OVER-ALL (NOTE 6) 90'

MATERIAL
SUBSTRUCTURE WOOD BEAM, IRON & MASONRY SUPERSTRUCTURE WOOD BEAM
FLOOR WOOD PLANK

CLEARANCES
ROADWAY (NOTE 7) 15' RUBRAIL-RUBRIAL SIDEWALK WIDTHS: RIGHT LEFT
SURFACE OF ROAD TO STREAM BED 17' FOR OVERPASSES, SHOW DISTANCES TO TOP OF RAIL OR SURFACE OF LOWER ROAD. (NOTE 8)
SURFACE OF ROAD TO BOTTOM PORTAL 14' (MINIMUM OVERHEAD CLEARANCE)
CLEAR DISTANCE OF OPENING ABOVE STREAM BED 15' (WATERWAYS ONLY)
POSTED LOAD LIMITS 5 TON BRIDGE NO. 4 CONSTRUCTION DATE 1926

GENERAL CONDITION OF BRIDGE: CHECK IF GOOD, FAIR, OR POOR, DESCRIBE DEFECTS IF SERIOUS.

	GOOD	FAIR	POOR
SUPERSTRUCTURE	✓		
FLOOR	✓		
SUBSTRUCTURE	✓		
PAINT	✓	BADLY CORRODED OR RUSTED	

TYPE OF PROTECTION FOR DRAWBRIDGES (NOTE9)

(NOTES ON REVERSE SIDE)

S26130

Notes:

1. In agreement with Federal-aid standards, a bridge is defined as a structure including supports erected over a depression or an obstruction, as water, highway, or railway, and having a track or passageway for carrying traffic or other moving loads, and having a length measured along the center of roadway of more than 20 feet between undercoping of abutments or spring lines of arches, or extreme ends of openings for multiple boxes and pipes, where the clear distance between openings is less than half of the smaller contiguous opening.

2. Show kind of crossing by checking descriptive item applicable. For multiple-span bridges give complete information on each span including approach spans. Indicate on leg sheet the odometer reading, position, and angle of skew of structure with respect to center line of road and by arrow the direction of stream flow.

3. Give information on the span over the highway only.

4. For span length use center to center of bearings, otherwise the clear opening. Skew bridges will be measured along center line of road. See Note 1.

5. Show general type such as: Trestle, Truss, Girder, I-Beam, Rigid Frame, Arch, Slab, Suspension, or Covered Bridge. See illustrations attached. Describe draw spans by classifications listed in Article X, Section 2 of Manual.

6. The length of a bridge structure is the over-all length measured along the line of survey stationing back to back of back-walls of abutments, if present, otherwise end to end of bridge floor, but in no case less than the total clear opening of the structure.

7. Give minimum lateral clearance. Where traffic lanes are separated by bridge numbers, show clearance width of each lane separately. Special conditions should be explained by notes.

8. In case of overhead bracing or arch construction, measurement shall be made to the lowest point above the road surface.

9. Use classification listed on RR crossing sheets. Form 4 HPS.

Remarks: _____

_____

A rearrangement of the form similar to that shown on the attachment may be used to provide space for coding.

SHA 51.3-8
11-15-72

BMATS
FAU

ROAD INVENTORY SHEET

Party Chief: J.E.
Recorder: D.G.
Helper:

Map No. D12A

80-2 DISTRICT 1

Road No. CO 6375
Road Name DREXEL WOODS DR.
Sheet No. 1 OF 2
Date 5 FEB 81
County BALTO
State Coordinates 866-533

(KIMBALL RIDGE CT) CO 6589	0 31	
(SHADY HILL CT) PT CO 6384	0 27	
80°	0 22	60" CMP
PC	0 20	
	OAK SHADOWS CT.	
	0 17 CO 6377	
20°	0 13	
	0 10	PT
	0 07	70°
	DRAWBRIDGE CT	
	0 05 CO 6376	
4 H		30' I / JC-C
	0 01	PC
CHANTILLA RD. CO 2675	0 00	UPPER MILLS CIR. CO. 6378

N

SHA 51.3-8
11-15-72

ROAD INVENTORY SHEET

Road No. CO 6375
Road Name DREXEL WOODS DR.
Sheet No. 2 OF 2
Date 5 FEB 81
County BALTO
State Coordinates

GOLDEN HILL CT
CO 6383
@0.00

@.01 GOLDEN HILL CT.
CO 6383 0 35

SAME

SHA 51.3-8
11-15-72

STATE HIGHWAY ADMINISTRATION OF MARYLAND

FAU BMHTS

ROAD INVENTORY SHEET

Party Chief J.E
Recorder D.G.
Helper

Map No. 22A
80-3 DISTRICT 1

Road No. CO 6376
Road Name DRAWBRIDGE CT
Sheet No. 1 OF 1
Date 5 FEB 81
County BALTO
State Coordinates 866-535

DRAWBRIDGE CO	0	08	CT 6376
90°	0	07	24'I 18'I PARK LT 42'JCC
90°	0	05	
25TH			
90°	0	04	
	0	01	24'I JCC
DREXEL WOODS CO	0	00	DR. 6375

N

SHA 51.3-8
11-15-72

ROAD INVENTORY SHEET

Road No. _____
Road Name _____
Sheet No. _____
Date _____
County _____
State Coordinates _____

SHA 51.3-8
11-15-72

STATE HIGHWAY ADMINISTRATION OF MARYLAND

FAV
BMAJS

ROAD INVENTORY SHEET

Party Chief J.E
Recorder D.G.
Helper

Map No. 22A

80-4 DISTRICT 1

Road No. CO 6377
Road Name OAK SHADOWS CT
Sheet No. 1 OF 1
Date 5 FEB 81
County BALTO
State Coordinates 866-533

ROAD 0 12 END

0 10

PT 40° 25 TH 0 05 14 TH

PC 0 02

0 01

DREXEL WOODS DR.

CO 0 00 6375

24' I
18' I
PARK RT AND LT
60' JCC

W

SHA 51.3-8
11-15-72

ROAD INVENTORY SHEET

Road No. _____
Road Name _____
Sheet No. _____
Date _____
County _____
State Coordinates _____

SHA 51.3 - 8 Revised 4.83

Urban

95-2
BB/AH
2/20/95

MARYLAND STATE HIGHWAY ADMINISTRATION

ROAD INVENTORY SHEET

RD NAME 2000
CO EX 10B
10/10/00 SS

Party Chief: J. E
Recorder: D. G.
Assistant:
Map No./Dir.: 012A / IV
State Coordinates: 866-533

Road No.: CO 6378
Road Name: upper mills cir
County: Baltimore
Date: 2-5-81 rewritten 12-26-88 J.B.
Sheet No.: 1 OF 2

TRAFFIC CODES: TRAFFIC CONTROLS: STOP SIGN=SS, TRAFFIC LIGHT=T.L., FLASHING RED BALL=F.R.

TRAFFIC CODES: PARKING RESTRICTIONS: A.M. PEAK, P.M. PEAK, A.M./P.M. PEAK, NO PARKING ANYTIME=N.P., COMM/IND. ACCESS=E

SYSTEM: FED. AID.	SYSTEM: FUNCT CLASS.	SYSTEM: HWY. SYS.	SYSTEM: HPMS SAMPLE	TRAFFIC: PRK.G. REST.	TRAFFIC: COM/IND. ACCESS	LINE DIAGRAM	TRAFFIC: CONTROL	TRAFFIC: COM/IND. ACCESS	TRAFFIC: PRK.G. REST.	PAVEMENT DATA
						(Crooked Willow Ct) CO 6546 0.53				
						Hickory Ridge Ct CO 6461 0.50				
						Stout Run Ct CO 6460 0.47				
						0.43 15° ↗				
						Helms Pick Ct CO 6381 0.40				
						0.39 15° ↖				
						Johnny Cake RD PT CO 2626 0.32				
						60°				
						Iron Bolt Ct. CO 6380 0.29				
						0.18 PC				
						Crosby RD CO 2500 0.17				
						Slitting Mill Pl. CO 6538 0.12				
						0.09 15° ↖				36' I
										J-CC
						80° 0.05				X
										40' I
						Lincoln Woods Dr. CO 6025 0.00				✓ J-CC

SYSTEM				TRAFFIC		LINE DIAGRAM	TRAFFIC			PAVEMENT DATA
FED. AID.	FUNCT. CLASS.	HWY. SYS.	HPMS SAMPLE	PRKG. REST.	COM/IND ACCESS		CONTROL	COM/IND ACCESS	PRKG. REST.	
						CHANTILLA RD				
						CO 6675				
						Drexel Rock Ct				
						1.11 CO 6375				
						PT 1.05				
						Carters Rock Ct				
						1.02 CO 6862				
						Six notches Ct CO 6861 0.98				
						70° 0.93				
						0.18 Island Run Ct CO 6793 0.92				
						PC 0.10 Island Run Ct CO 6793 0.90				
						0.000				36'I
						Marshs Victory Cir.				J Ct
						0.87 CO 6792 PT				
						Marshs Victory Cir				
						0.83 CO 6792 0.80 90°				
						0.78 PC				
						Northstead Ct CO 6670 0.73				
						BALLYMENA Ct 606587				
						CO 7868 0.69 Main Falls CTR.				
						0.66 PT 45°				
						0.59 PC				

SHA 51.3-8
11-15-72

FAU
BMATS

ROAD INVENTORY SHEET

Party Chief J.E.
Recorder D.G.
Helper

Map No. 22 A

80-9 DISTRICT 1

Road No. CO 6379
Road Name DWELLING HOUSE CT.
Sheet No. 1 OF 1
Date 5 FEB 81
County BALTO
State Coordinates 866 - 535



SHA 51.3-8
11-15-72

ROAD INVENTORY SHEET

Road No. _____
Road Name _____
Sheet No. _____
Date _____
County _____
State Coordinates _____

SHA 51.3-8
11-15-72

FNV
DMATS

ROAD INVENTORY SHEET

Party Chief J. E.
Recorder D. G.
Helper

Map No. 22 A

80-10 DISTRICT 1

Road No. CO 6380
Road Name IRON BOLT CT
Sheet No. 1 OF 1
Date 5 FEB 81
County BALTO.
State Coordinates 866-536



SHA 51.3-8
11-15-72

ROAD INVENTORY SHEET

Road No. _____
Road Name _____
Sheet No. _____
Date _____
County _____
State Coordinates _____

SHA 51.3-8
11-15-72

RD NAME 2000
CO EX 108
10/10/00 SS

FAU
BMHTS

ROAD INVENTORY SHEET

Party Chief J.E.
Recorder D.G.
Helper

Map No. 22 A

80-11 DISTRICT 1

Road No. CO 6381
Road Name HELMS PICK CT
Sheet No. 1 OF 1
Date 5 FEB 81
County BALTO
State Coordinates 866-536

	H	H		
H			H	
	D	E		
CUL	0	10	SAC	^
H	0	07		
20° H	0	06		
				30' I
	0	04		J C-C
	0	02	3 H 15°	
	0	01		
UPPER MILLS			CIR.	
CO 6378	0	00	PROPOSED	✓

S

SHA 51.3-8
11-15-72

ROAD INVENTORY SHEET

Road No. _____
Road Name _____
Sheet No. _____
Date _____
County _____
State Coordinates _____

Balto urban

80-14
00-00080A
SS/AD
12-28-00

SHA 51.3 - 8 Revised
4.83

MARYLAND STATE HIGHWAY ADMINISTRATION

ROAD INVENTORY SHEET ~~OP D489~~

01-6290 CO
01-6382 CO

Party Chief J. E.
Recorder D. G.
Assistant Rewritten 1-9-00 AD
Map No./Dir. D12A / N
State Coordinates 870-539

Road No. CO 6382
Road Name Lord Baltimore Dr
County Baltimore
Date 2-5-81
Sheet No. 1 OF 36

TRAFFIC CODES
TRAFFIC CONTROLS: STOP SIGN-SS, TRAFFIC LIGHT=T.L., FLASHING RED BALL=F.R.

TRAFFIC CODES
PARKING RESTRICTIONS: A.M. PEAK, P.M. PEAK, A.M./P.M. PEAK, NO PARKING ANYTIME=N.P., COMM/IND. ACCESS=E

SYSTEM: FUNCT CLASS	SYSTEM: HWY. SYS.	SYSTEM: HPMS SAMPLE	TRAFFIC: PRKG. REST.	TRAFFIC: COM/IND ACCESS	LINE DIAGRAM	TRAFFIC: CONTROL	TRAFFIC: COM/IND ACCESS	TRAFFIC: PRKG. REST.	PAVEMENT DATA
									next page
					0 17			X	
				E	0 16				
					45°				
				E	0 14		E		
									50' I
					PC 0 13				JC-C
									2ML
				E	0 11				
				E	0 09	2	E	X	
						8			
				E	0 08	3			
						9			
					0 06				
						CO			
					0 05		E		
					LTL				50' I
					0 02				JC-C
					12' I ← spur .01/20' I JC-C				4ML
					Security Blvd				
					MD 0 00 122				
					ENT TO SHOPPING CTR				

COUNTY Baltimore ROAD NO. CO 6382 (OP 6989) PAGE 2 OF 36

SYSTEM: FUNCT CLASS	SYSTEM: HWY SYS	SYSTEM: NPMS SAMPLE	TRAFFIC: PREG. REST.	TRAFFIC: COM/IND ACCESS	LINE DIAGRAM	TRAFFIC: COM/IND ACCESS	TRAFFIC: PREG. REST.	PAVEMENT DATA
								2-12' I
					Tallow Ct			2-10' I SHD OUT
					o 39 ENT T.H.			10' GRS MED
								JC-C IN/OUT
								2 ML
					o 34		X	
					Glen Spring Rd			2-15' I
					CO 2388 o 33 ENT T.H.			30' J MED
								JC-C IN
								2 ML
					o 32		X	
								2-20' I 10' GRS MED
								JC-C IN/OUT 2 ML
					o 30		X	
			E		o 23	E		
								2-20' I
								12' I PNT CL
					PT			2 ML
					o 21			
					45°			
					o 19			

urban local

CO 2388

*.32-.52 was CO 6290
*.69-1.71 was CO 6130

00080A, 00080
SS/AD
12-28-00

SHA 51.3 - 8 Revised
4.83

MARYLAND STATE HIGHWAY ADMINISTRATION

ROAD INVENTORY SHEET

Party Chief: S. Snyder
Recorder: A. DeMaine
Assistant:
Map No./Dir.: / N
State Coordinates: 870-539

Road No.: CO 6382
Road Name: Lord Baltimore Dr
County: Baltimore
Date: 12-28-00
Sheet No.: 3 OF 6

TRAFFIC CODES: TRAFFIC CONTROLS: STOP SIGN-SS, TRAFFIC LIGHT=T.L., FLASHING RED BALL=F.R.

TRAFFIC CODES: PARKING RESTRICTIONS: A.M. PEAK, P.M. PEAK, A.M./P.M. PEAK, NO PARKING ANYTIME=N.P., COMM/IND. ACCESS=E

SYSTEM: FUNCT CLASS	SYSTEM: HWY. SYS.	SYSTEM: HPMS SAMPLE	TRAFFIC: PREG. REST.	TRAFFIC: COM/IND ACCESS	LINE DIAGRAM	TRAFFIC: CONTROL	TRAFFIC: COM/IND ACCESS	TRAFFIC: PREG. REST.	PAVEMENT DATA
					0 72 RT 12' CO 6382				50' I
									JC-C
					Dogwood Rd				4 ML
					CO 0 69 2356			X	
									48' I
					RT L				JC-C
					12' I				4 ML
					0 64			X	
									2-20' I
									12' I ANT CLT MED
									JC-C OUT
									2 ML
					0 53			X	
					0 52				
					Wildlife Dr ENT ATHLETIC				2-15' I
					OP 6294 0 51 FIELD				30' J MED
									JC-C IN
									2 ML
					0 50 A			X	
									2-12' I
									2-10' I SHD OUT
									10' GRS MED
									JC-C IN/OUT
									2 ML

COUNTY Baltimore ROAD NO. CO 6382 PAGE 4 OF 6

SYSTEM: FUNCT. CLASS	SYSTEM: HWY SYS	SYSTEM: HPMS SAMPLE	TRAFFIC: PRKG. REST.	TRAFFIC: COM/IND ACCESS	LINE DIAGRAM			TRAFFIC: CONTROL	TRAFFIC: COM/IND ACCESS	TRAFFIC: PRKG. REST.	PAVEMENT DATA
						1 07	PT				
							30°				
						1 02	PC				
					PT	1 01					
					35°						
						0 98			E		
					PC	0 95					
				E	PT	0 91					
					80°						
							2				
					PC	0 88	8				
							3				
							9				
						0 85	PT		E		
urban	local										
						0 81	80°		E		
						0 77			E		50'I
											JC-C
						0 76	PC	0			4ML
								0			
				E		0 73			E		

SHA 51.3 - 8 Revised 4.83

MARYLAND STATE HIGHWAY ADMINISTRATION

ROAD INVENTORY SHEET

Party Chief: S. Snyder
Recorder: a. DeMaine
Assistant: Rewritten & combined 1-16-00 AD
Map No./Dir.: D12A / N
State Coordinates: 870-539

Road No.: CO 6382
Road Name: Lord Baltimore Dr
County: Baltimore
Date: 12-28-00
Sheet No.: 5 OF 6

TRAFFIC CODES: TRAFFIC CONTROLS: STOP SIGN-SS, TRAFFIC LIGHT=T.L., FLASHING RED BALL=F.R.

TRAFFIC CODES: PARKING RESTRICTIONS: A.M. PEAK, P.M. PEAK, A.M./P.M. PEAK, NO PARKING ANYTIME=N.P., COMM/IND. ACCESS=E

SYSTEM: FUNCT CLASS	SYSTEM: HWY. SYS.	SYSTEM: NHS & SAMPLE	TRAFFIC: PREG. REST.	TRAFFIC: COM/IND ACCESS	LINE DIAGRAM	TRAFFIC: CONTROL	TRAFFIC: COM/IND ACCESS	TRAFFIC: PREG. REST.	PAVEMENT DATA
									40' I
									JC-C
									4ML
					Windsor Blvd				
					CO 1 48 6129			X	
									50' I
									JC-C
									4ML
					2				
					8				
					3				
					9				
					Ambassador Rd				
urban local				E	1 20 CO 2357				
				E	1 14				
					0				
					0				
					Tudsbury Rd				
					CO 6389 1 09				

COUNTY Baltimore ROAD NO. CO 6382 PAGE 6 OF 6

SYSTEM			TRAFFIC		LINE DIAGRAM	TRAFFIC			PAVEMENT DATA
FUNCT. CLASS	HWY SYS	HPMS SAMPLE	PRKG. REST.	COM/IND ACCESS		CONTROL	COM/IND ACCESS	PRKG. REST.	
					Timanus La				
					1999				
					CO				
					Windsor Mill Rd				
					CO 1 71 1900				
					6382				
									40'I
				E	1 60				JC-C
									4ML
					0				
					0				
urban local									

SHA 51.3-8
11-15-72

STATE HIGHWAY ADMINISTRATION OF MARYLAND

FAV
BMAT3

ROAD INVENTORY SHEET

Party Chief J.E.
Recorder D.G.
Helper

Map No. 22A

80-15 DISTRICT 1

Road No. CO 6383
Road Name GOLDEN HILL CT
Sheet No. 1 OF 1
Date 5 FEB 81
County BALTO
State Coordinates 866-533

GOLDEN HILL CT. DREXEL WOODS DR.
CO 6383 0 09 CO 6375 ⊘.35

0 08 90°

24' I
18' I PARK
RT + LT
60' JCC

0 05 90°

25 TH

0 04 90°

24' I
18' I PARK
RIGHT
42' JCC

GOLDEN HILL CT
CO 6383 0 00

DREXEL WOODS DR
CO 6375 ⊘.35

N

SHA 51.3-8
11-15-72

ROAD INVENTORY SHEET

Road No. _____
Road Name _____
Sheet No. _____
Date _____
County _____
State Coordinates _____

SHA 51.3-8
11-15-72

STATE HIGHWAY ADMINISTRATION OF MARYLAND

FAU
BMHTS

ROAD INVENTORY SHEET

Party Chief J.E.
Recorder D.G.
Helper

Map No. 22 A
80-16 DISTRICT 1

Road No. CO 6384
Road Name (SHADY HILL CT)
Sheet No. 1 OF 1
Date 5 FEB 81
County BALTO
State Coordinates 866-533

ROAD 0 07 END

10 TH

24' I
18' I
PARK RT
42' JCC

0 02

24' I
J C-C

0 01 40°

S

DR.
0 00 6375

DREXEL WOODS
CO

SHA 51.3-8
11-15-72

ROAD INVENTORY SHEET

Road No. _____
Road Name _____
Sheet No. _____
Date _____
County _____
State Coordinates _____

SHA 51.3-8
11-15-72

STATE HIGHWAY ADMINISTRATION OF MARYLAND

BMATS
FAU

ROAD INVENTORY SHEET

Party Chief J.E.
Recorder D.G.
Helper

Map No. 22A

Road No. CO 6385
Road Name ALEXANDER AVE.
Sheet No. 1 OF 1
Date 6 FEB 81
County BALTO
State Coordinates 872 - 532

80-18 DISTRICT 1

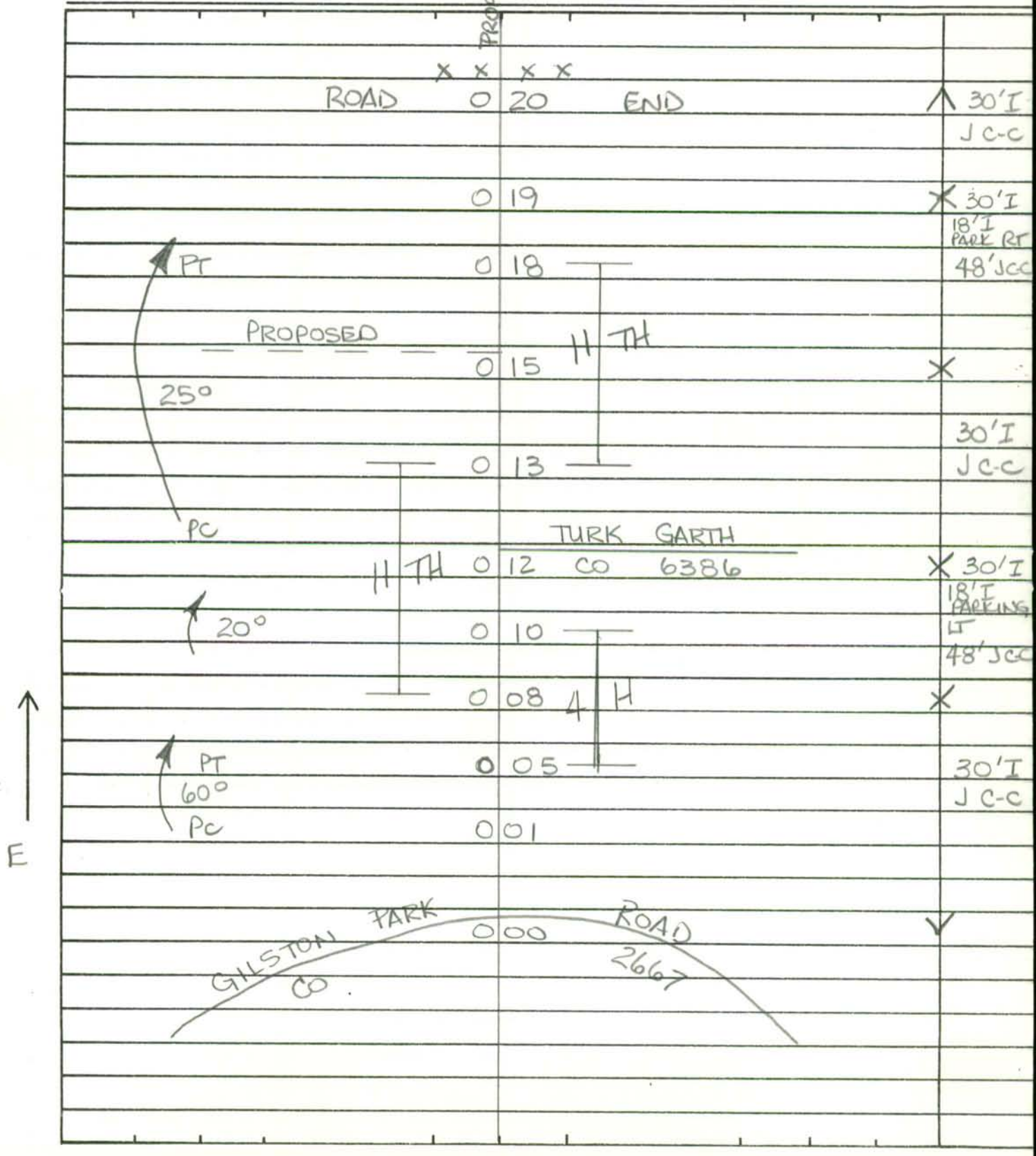

SHA 51.3-8
11-15-72

ROAD INVENTORY SHEET

Road No. _____
Road Name _____
Sheet No. _____
Date _____
County _____
State Coordinates _____

SHA 51.3-8
11-15-72

STATE HIGHWAY ADMINISTRATION OF MARYLAND

BMATS
FAU

ROAD INVENTORY SHEET

Party Chief: J.E.
Recorder: D.G.
Helper:

Map No. 22A

80-19 DISTRICT 1

Road No.: CO 6386
Road Name: TURK GARTH
Sheet No.: 1 OF 1
Date: 6 FEB 81
County: BALTO
State Coordinates: 872 - 532

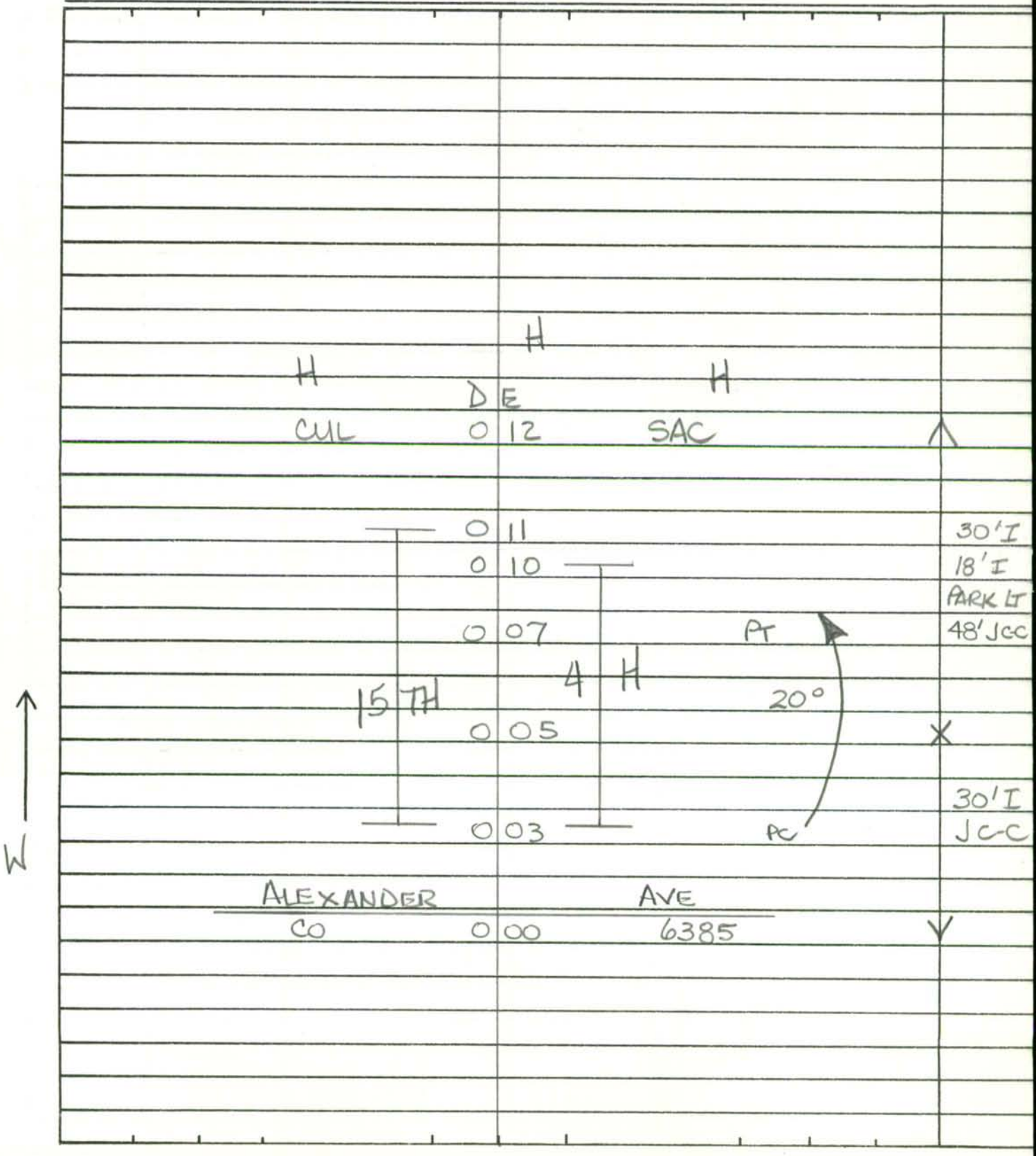

SHA 51.3-8
11-15-72

ROAD INVENTORY SHEET

Road No. _____
Road Name _____
Sheet No. _____
Date _____
County _____
State Coordinates _____

SHA 51.3-8
11-15-72

STATE HIGHWAY ADMINISTRATION OF MARYLAND

FAU
BMA 75

ROAD INVENTORY SHEET

Party Chief J. E.
Recorder D.G.
Helper

Map No. 16C

80-23 DISTRICT 2

Road No. CO 6387
Road Name STREAMWOOD DR.
Sheet No. 1 OF 1
Date 4 FEB 81
County BALTO
State Coordinates 866 - 561

NOW COMBINED WITH CO. 2170
(88-10)
DT GD
2-27-89

x x x x
ROAD 0 18 END

30' I
J C-C

HAWKSBURY RD. SETONHURST RD.
CO. 2174 0 10 CO. 2192

E

CUL 0 00 SAC
D E

SHA 51.3-8
11-15-72

ROAD INVENTORY SHEET

Road No. _____
Road Name _____
Sheet No. _____
Date _____
County _____
State Coordinates _____

SHA 51.3-8
11-15-72

STATE HIGHWAY ADMINISTRATION OF MARYLAND

EAU
BMAT

ROAD INVENTORY SHEET

Party Chief J.E.
Recorder D.G.
Helper

Map No. 16 C

80-29 DISTRICT 2

Road No. Co 6388
Road Name IDEAL CT
Sheet No. 1 OF 1
Date 4 FEB 81
County BALTO
State Coordinates 867-558

	D	E		
CUL	0	07	SAC	↑
H	0	03		30' I J C-C
H	0	02		
MARLING			RD.	
CO	0	00	2160	↓

NE ↑

SHA 51.3-8
11-15-72

ROAD INVENTORY SHEET

Road No. _____
Road Name _____
Sheet No. _____
Date _____
County _____
State Coordinates _____

SHA 51.3 - 8 Revised
4.83

Baltourban

MARYLAND STATE HIGHWAY ADMINISTRATION

00-00079
SS/AD
12-28-00 80-32

ROAD INVENTORY SHEET

86-26
3-1387
DT/EM
89-62
DT/AL
3-28-90

Party Chief: S. Snyder
Recorder: A. DeMaine
Assistant:
Map No./Dir.: D12A / W
State Coordinates: 869-544

Road No.: CO 6389
Road Name: Tudsbury Rd
County: Baltimore
Date: 12-28-00
Sheet No. 1 OF 3

TRAFFIC CODES
TRAFFIC CONTROLS: STOP SIGN=SS, TRAFFIC LIGHT=T.L., FLASHING RED BALL=F.R.

TRAFFIC CODES
PARKING RESTRICTIONS: A.M. PEAK, P.M. PEAK, A.M./P.M. PEAK, NO PARKING ANYTIME=N.P., COMM/IND. ACCESS=E

SYSTEM: FED. AID.	SYSTEM: FUNCT. CLASS.	SYSTEM: HWY. SYS.	SYSTEM: HPMS SAMPLE	TRAFFIC: PRKG. REST.	TRAFFIC: COM/IND. ACCESS	LINE DIAGRAM			TRAFFIC: CONTROL	TRAFFIC: COM/IND. ACCESS	TRAFFIC: PRKG. REST.	PAVEMENT DATA
						0	32			E		
						PT 0	29					
						50° 0	24			E		
						PC 0	18					
						0	15	PT				
								40°				
						0	09	PC		E		
												48' I
												JCC
						Lord		Baltimore Dr				4ML
	K					CO	0	00 ~~to 130~~ 6382	SS		V	

urban local

SYSTEM				TRAFFIC		LINE DIAGRAM		TRAFFIC			PAVEMENT DATA
FED. AID.	FUNCT. CLASS.	HWY. SYS.	HPMS SAMPLE	PRKG. REST.	COM/IND ACCESS			CONTROL	COM/IND ACCESS	PRKG. REST.	
							Nettleton Ct				
						0	67 Ent to T.H.				
					E	0	55		E		
											31' I
											J C-RT
											8' F SHLDS LT
											2ML
							Rolling Rd				
						0	47	TL		X	
						0	43 EXIT P.O.				
						0	38 ENT P.O.				
											48' I
											JC-C
											4ML

add 0.17

SHA 51.3 - 8 Revised 4.83

MARYLAND STATE HIGHWAY ADMINISTRATION

ROAD INVENTORY SHEET

Party Chief: S. Snyder
Recorder: A. Demaine
Assistant:
Map No./Dir.: D12A / W
State Coordinates: 869-544

Road No.: CO 6389
Road Name: Tudsbury Rd
County: Baltimore
Date: 12-28-00
Sheet No.: 3 OF 3

TRAFFIC CODES: TRAFFIC CONTROLS: STOP SIGN-SS, TRAFFIC LIGHT=T.L., FLASHING RED BALI=F.R.

TRAFFIC CODES: PARKING RESTRICTIONS: A.M. PEAK, P.M. PEAK, A.M./P.M. PEAK, NO PARKING ANYTIME=N.P., COMM/IND. ACCESS=E

SYSTEM: FUNCT CLASS	SYSTEM: HWY SYS.	SYSTEM: HPMS SAMPLE	TRAFFIC: PREG. REST.	TRAFFIC: COM/IND ACCESS	LINE DIAGRAM	TRAFFIC: CONTROL	TRAFFIC: COM/IND ACCESS	TRAFFIC: PREG. REST.	PAVEMENT DATA
					Ent to T.H.				
					Fairbrook Rd				
^					CO o 96 7224	SS		^	
					Sarrington Cir				
					o 92 Ent to T.H.				
					Hithergreen Dr				
					o 87 Ent to T.H.				
									50'I
									JC-C
					Elesmere Dr				2ML
					o 80 Ent to T.H.			X	
									31'I
									JC-RT
					Cheshaire Dr				8'FSHLDLT
					o 75 Ent to T.H.				
	urban	local							

COUNTY _____ ROAD NO. _____ PAGE ___ OF ___

SYSTEM				TRAFFIC		LINE DIAGRAM		TRAFFIC			PAVEMENT DATA
	FUNCT. CLASS	HWY SYS	HPMS SAMPLE	PRKG. REST.	COM/IND ACCESS			CONTROL	COM/IND ACCESS	PRKG. REST.	

SHA 51.3-8
11-15-72

STATE HIGHWAY ADMINISTRATION OF MARYLAND

FAU
BMATS

ROAD INVENTORY SHEET

Party Chief J.E.
Recorder D.G.
Helper

Map No. 16D

80-35 DISTRICT 3

Road No. CO 6390
Road Name MANDEL CT
Sheet No. 1 OF 1
Date 4 FEB 81
County BALTO
State Coordinates 892-565

H H H H

D E
CUL 0 03 SAC

24' I
JC-C

N

SUGARCONE RD.
CO. 0 00 5802

SHA 51.3-8
11-15-72

ROAD INVENTORY SHEET

Road No. _____
Road Name _____
Sheet No. _____
Date _____
County _____
State Coordinates _____

SHA 51.3-8
11-15-72

STATE HIGHWAY ADMINISTRATION OF MARYLAND

FAR
BMATS

ROAD INVENTORY SHEET

Party Chief: J.E.
Recorder: D.G.
Helper:

Map No. 16 A

80-39 DISTRICT 3

Road No.: CO 6391
Road Name: VALLEY HEIGHTS DR.
Sheet No.: 1 OF 2
Date: 6 FEB 81
County: BALTO
State Coordinates: 877-583

H	0	54		
PC	0	53		
SHADED GLEN CT.				
CO 6392	0	45		
	0	42	H	
PT	0	31		
H	0	29		24' I I CC
20°				
H	0	24		
PC	0	22		
	0	15	H	
PT	0	12	H	
40°				
PC	0	02		
PARK HEIGHTS			AVE	
MD	0	00	129	✓
		← 0.18 →	VELVET RIDGE RD. CO 737	

E ↑

SHA 51.3-8
11-15-72

ROAD INVENTORY SHEET

Road No. CO 6391
Road Name VALLEY HEIGHTS DR.
Sheet No. 2 OF 2
Date 6 FEB 81
County BALTO
State Coordinates

RT	ROAD	0	63	END	
80°		0	62	H	
					SAME

SHA 51.3-8
11-15-72

STATE HIGHWAY ADMINISTRATION OF MARYLAND

FAR
BMATS

ROAD INVENTORY SHEET

Party Chief: J.E.
Recorder: D.G.
Helper:

Map No. 16A

80-40 DISTRICT 3

Road No. CO 6392
Road Name SHADED GLEN CT
Sheet No. 1 OF 1
Date 6 FEB 81
County BALTO
State Coordinates 877-583

	D	E		
CUL	0	20	SAC	
PT	0	16		
25° H	0	13		24'I I C.C
PC	0	12		
H	0	06		
H	0	02		
VALLEY HEIGHTS			DR.	
CO	0	00	6391	

E

SHA 51.3-8
11-15-72

ROAD INVENTORY SHEET

Road No. _____
Road Name _____
Sheet No. _____
Date _____
County _____
State Coordinates _____

SHA 51.3-8
11-15-72

STATE HIGHWAY ADMINISTRATION OF MARYLAND

FAU
BMAB

ROAD INVENTORY SHEET

Party Chief J.E.
Recorder D.G.
Helper

Map No. 16D

80-41 DISTRICT 3

Road No. CO 6393
Road Name GREENSPRING SERVICE RD.
Sheet No. 1 OF 1
Date 4 FEB 81
County BALTO
State Coordinates 889-567

NOW
ABANDONED
94-48-63
BB-AH 1/18/95

ROAD 0 10 END

0 05 40°

18' I
20' OW

0 01 80°

GREENSPRING AVE.
CO. 0 00 722

E

SHA 51.3-8
11-15-72

ROAD INVENTORY SHEET

Road No. _____
Road Name _____
Sheet No. _____
Date _____
County _____
State Coordinates _____

SHA 51.3-8
11-15-72

STATE HIGHWAY ADMINISTRATION OF MARYLAND

BMATS
FAU

ROAD INVENTORY SHEET

Party Chief J.E.
Recorder D.G.
Helper

Map No. 16A

Road No. CO 6394
Road Name KEARNEY DR.
Sheet No. 1 OF 2
Date 6 FEB 81
County BALTO
State Coordinates 857-589

80-45 DISTRICT 4

	0 25	PARKING 60°	
	0 23	PC	OP ~~6309~~ 81-46
(ALLSPICE CT) ~~OP 6310~~ CO 6458	0 21		
	0 18		30'I
	0 17		JC-C
CARISSA CT CO 6396	0 15		
	0 14		
3 H			
	0 12		
		9 H	
ROZINA CT CO 6395	0 10		
	0 07		
4 H			
	0 03	10°	
	0 01		
KINGSBURY CO	0 00	ROAD 618	

S

SHA 51.3-8
11-15-72

ROAD INVENTORY SHEET

89-122
DT/AL
3-23-90

Road No. CO 6394
Road Name KEARNEY DR.
Sheet No. 2 OF 2
Date 6 FEB 81
County BALTO
State Coordinates 857-589

Supreme Ct
CO 7172 (89-126)

Lantana Dr
CO. 0 47 7171 (89) 55

Belladonna Ct
CO. 7180 (89-124) 0 41

Honeybell Ct
CO. 7179 (89-123) 0 36

~~ROAD~~ ~~0 34~~ ~~END~~

EMBLETON RD
0 31 CO 598

0 28

60°

CO 6394
81-42

SAME

SHA 51.3-8
11-15-72

STATE HIGHWAY ADMINISTRATION OF MARYLAND

BMAFS
FAU

ROAD INVENTORY SHEET

Party Chief: J.E.
Recorder: D.G.
Helper:

Map No. 16A

80-46 DISTRICT 4

Road No. CO 6395
Road Name ROZINA CT
Sheet No. 1 OF 1
Date 6 FEB 81
County BALTO
State Coordinates 857-589



SHA 51.3-8
11-15-72

ROAD INVENTORY SHEET

Road No. _____
Road Name _____
Sheet No. _____
Date _____
County _____
State Coordinates _____

SHA 51.3-8
11-15-72

STATE HIGHWAY ADMINISTRATION OF MARYLAND

OMATS
FAU

ROAD INVENTORY SHEET

Party Chief J.E.
Recorder D.G.
Helper

Map No. 16A

80-47 DISTRICT 4

Road No. CO 6396
Road Name CARISSA CT
Sheet No. 1 OF 1
Date 6 FEB 81
County BALTO
State Coordinates 857-589

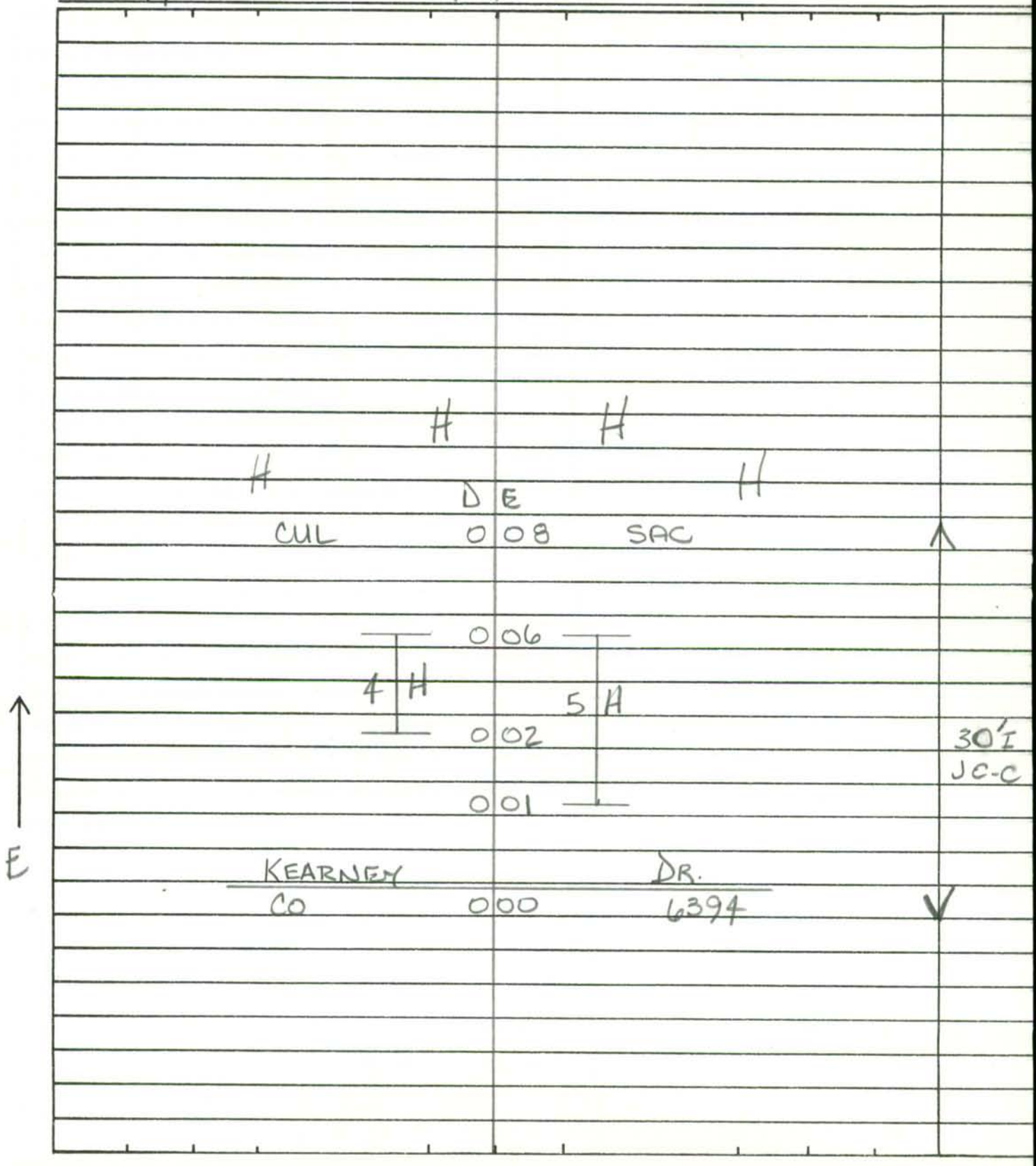

SHA 51.3-8
11-15-72

ROAD INVENTORY SHEET

Road No. _____
Road Name _____
Sheet No. _____
Date _____
County _____
State Coordinates _____

SHA 51.3-8
11-15-72

STATE HIGHWAY ADMINISTRATION OF MARYLAND

-Rural

ROAD INVENTORY SHEET

Party Chief J. E.
Recorder D. G.
Helper

Map No. A 12
80 - 50 M04 DISTRICT 7

Road No. CO. 6397
Road Name OLD BARN RD.
Sheet No. 1 OF 1
Date 29 JAN 81
County BALTO.
State Coordinates 891 - 653

82-38
3\15\83
J. E. N.S.

	D E	
CUL	0 46 SAC	
PT	0 26	
	** **	
~~ROAD~~	0 22 ~~END~~	
30°		
#	0 20	
PC ~~20°~~	0 18	24' I I C-C
	(MUSKET CT.)	
	0 11 CO 6398	
NW		
	0 03 20°	
FALLS	ROAD	
CO.	0 00 127	

SHA 51.3-8
11-15-72

ROAD INVENTORY SHEET

Road No. _____
Road Name _____
Sheet No. _____
Date _____
County _____
State Coordinates _____

SHA 51.3-8
11-15-72

STATE HIGHWAY ADMINISTRATION OF MARYLAND

Rural

ROAD INVENTORY SHEET

Party Chief: J.E.
Recorder: D.G.
Helper:

Map No. A12
80-51 M04 DISTRICT 7

Road No.: CO. 6398
Road Name: (MUSKET CT.)
Sheet No.: 1 OF 1
Date: 29 JAN 81
County: BALTO.
State Coordinates: 891 - 653

	D E	
CUL	0 09	SAC
		24'I I C-C
(OLD BARN	ROAD)	
CO.	6397	

N

SHA 51.3-8
11-15-72

ROAD INVENTORY SHEET

Road No. _____
Road Name _____
Sheet No. _____
Date _____
County _____
State Coordinates _____

SHA 51.3-8
11-15-72

STATE HIGHWAY ADMINISTRATION OF MARYLAND

ROAD INVENTORY SHEET

RO NAME 2000
CO EX #5, 5A
10/9/00
SS

Party Chief J. E.
Recorder D. G.
Helper

Map No. A 12
M04

80 - 52 DISTRICT 7

Road No. Co 6399
Road Name ~~LAURIANN CT~~
Sheet No. 1 OF 1
Date 29 JAN 81
County BALTO.
State Coordinates 895 - 659

	D	E		
H				
CUL	0	33	SAC	↑
	0	28	PT 30°	22'I 2-2'F SHWS
	0	22	PC	30'CW
	0	12		X
10°	0	06		24'I I C-C
(HILLCREST CO	0	00	AVE ~~ROAD~~ 78)	↓

W ↑

SHA 51.3-8
11-15-72

ROAD INVENTORY SHEET

Road No. _____
Road Name _____
Sheet No. _____
Date _____
County _____
State Coordinates _____

SHA 51.3-8
11-15-72

STATE HIGHWAY ADMINISTRATION OF MARYLAND

BMATS
FAU

ROAD INVENTORY SHEET

Party Chief: J.E.
Recorder: D.G.
Helper:

Map No. 16B

DISTRICT 8

Road No.: CO 6400
Road Name: DIGNEY CT
Sheet No.: 1 OF 1
Date: 4 FEB 81
County: BALTO
State Coordinates: 901 - 587

	H			
H			H	
	D	E		
CUL	0	06	SAC	↑
H	0	03	H	28'I JC-C
H	0	01	H	
GREENPOINT			RD. 0.14	
CO.	0	00	6246	↓

N ↑

SHA 51.3-8
11-15-72

ROAD INVENTORY SHEET

Road No. _____
Road Name _____
Sheet No. _____
Date _____
County _____
State Coordinates _____

SHA 51.3-8
11-15-72

STATE HIGHWAY ADMINISTRATION OF MARYLAND

BMATS
FAU

ROAD INVENTORY SHEET

Party Chief: J.E.
Recorder: D.G.
Helper:

Map No. 16B

80-57 DISTRICT 8

Road No.: CO 6401
Road Name: TEANECK CT.
Sheet No.: 1 OF 1
Date: 4 FEB 81
County: BALTO
State Coordinates: 901 - 587



SHA 51.3-8
11-15-72

ROAD INVENTORY SHEET

Road No. _____
Road Name _____
Sheet No. _____
Date _____
County _____
State Coordinates _____

SHA 51.3-8
11-15-72

STATE HIGHWAY ADMINISTRATION OF MARYLAND

BMATS
FAU

ROAD INVENTORY SHEET

Party Chief J.E.
Recorder D.G.
Helper

Map No. 16B

80-58 DISTRICT 8

Road No. CO 6402
Road Name BARNABY CT
Sheet No. 1 OF 1
Date 4 FEB 81
County BALTO
State Coordinates 901-587

	H			
H			H	
	D	E		
CUL	0	04	SAC	↑
H	0	02	H	28'I JC-C
H	0	01	H	
GREENPOINT			RD.	
CO	0	00	6246	↓
	TEANECK CT.	CO. 6401		

N ↑

SHA 51.3-8
11-15-72

ROAD INVENTORY SHEET

Road No. _____
Road Name _____
Sheet No. _____
Date _____
County _____
State Coordinates _____

SHA 51.3-8
11-15-72

STATE HIGHWAY ADMINISTRATION OF MARYLAND

RD NAME 2000
CO EX 109
10/16/00 SS

BMATS
FAV

ROAD INVENTORY SHEET

Party Chief J.E.
Recorder D.G.
Helper

Map No. 16B

80-59 DISTRICT 8

Road No. CO 6403
Road Name FOOTHILL CT.
Sheet No. 1 OF 1
Date 4 FEB 81
County BALTO
State Coordinates 901-587

	H			
H	D	E	H	
CUL	0	03	SAC	
				28' I
				J C-C
H	0	01	H	
GREENPOINT			RD.	
CO	0	00	6246	

S

SHA 51.3-8
11-15-72

ROAD INVENTORY SHEET

Road No. _____
Road Name _____
Sheet No. _____
Date _____
County _____
State Coordinates _____

SHA 51.3-8
11-15-72

STATE HIGHWAY ADMINISTRATION OF MARYLAND

BMATS
FAU

ROAD INVENTORY SHEET

Party Chief J.E.
Recorder D.G.
Helper

Map No. 16B

80-61 DISTRICT 8

Road No. CO 6404
Road Name BEDWELL CT
Sheet No. 1 OF 1
Date 3 FEB 81
County BALTO
State Coordinates 902-587

H H
H H
D E
CUL 0 04 SAC
28' I
H 0 01 H J C-C
RUTLEDGE RD.
CO. 0 00 6321
THAXTON CT.
Co 6405

S

SHA 51.3-8
11-15-72

ROAD INVENTORY SHEET

Road No. _____
Road Name _____
Sheet No. _____
Date _____
County _____
State Coordinates _____

SHA 51.3-8
11-15-72

STATE HIGHWAY ADMINISTRATION OF MARYLAND

BMRD
FAU

ROAD INVENTORY SHEET

Party Chief: J.E.
Recorder: D.G.
Helper:

Map No. 16B

80-62 DISTRICT 8

Road No.: CO 6405
Road Name: THAXTON CT.
Sheet No.: 1 OF 1
Date: 3 FEB 81
County: BALTO.
State Coordinates: 902-587

		H		
H				
	D	E	H	
CUL	0	07	SAC	↑
H	0	05	H	
H	0	03	H	
	0	01	H	28'I JC-C
RUTLEDGE			RD.	
CO	0	00	6321	↓
	BENWELL ST.	6404		
		8		

N ↑

SHA 51.3-8
11-15-72

ROAD INVENTORY SHEET

Road No. _____
Road Name _____
Sheet No. _____
Date _____
County _____
State Coordinates _____

SHA 51.3-8
11-15-72

STATE HIGHWAY ADMINISTRATION OF MARYLAND

BMAIS
FAU

ROAD INVENTORY SHEET

Party Chief J.E.
Recorder D.G.
Helper

Map No. 16B

80-63 DISTRICT 8

Road No. CO 6406
Road Name BELDEN CT
Sheet No. 1 OF 1
Date 3 FEB 81
County BALTO
State Coordinates 902-587

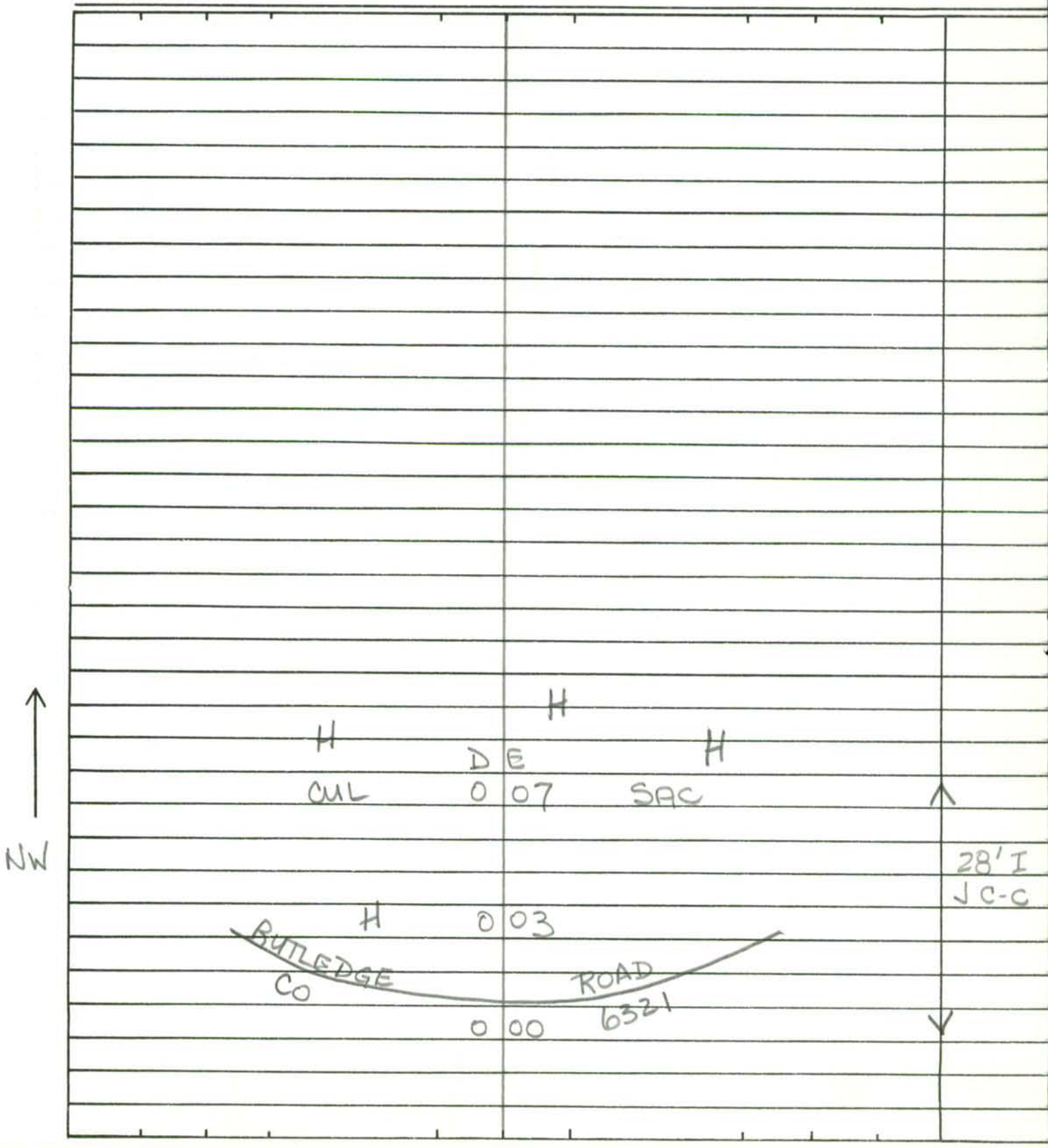

SHA 51.3-8
11-15-72

ROAD INVENTORY SHEET

Road No. _____
Road Name _____
Sheet No. _____
Date _____
County _____
State Coordinates _____

SHA 51.3-8
11-15-72

STATE HIGHWAY ADMINISTRATION OF MARYLAND

BMAT
FAR

ROAD INVENTORY SHEET

Party Chief J. E.
Recorder D. G.
Helper

Road No. CO 6407
Road Name BROOKSTONE CT
Sheet No. 1 OF 1
Date 4 FEB 81
County BALTO.
State Coordinates 891 - 587

Map No. 16B

80 - 65 DISTRICT 8

		D	E		
	H				
	CUL	0	30	SAC	
	H	0	26		
	H	0	16	H 25°	
PT	H	0	08		24' I I C-C
30°	H	0	06		
PC		0	02		
FALLS				ROAD	
MD.		0	00	25	

N

SEMINARY AVE.
MD 131

0.61

SHA 51.3-8
11-15-72

ROAD INVENTORY SHEET

Road No. _____
Road Name _____
Sheet No. _____
Date _____
County _____
State Coordinates _____

SHA 51.3-8
11-15-72

STATE HIGHWAY ADMINISTRATION OF MARYLAND

BMAT
FAU

ROAD INVENTORY SHEET

Party Chief: J.E.
Recorder: D.G.
Helper:

Map No. 10

80-66 DISTRICT 8

Road No.: CO 6408
Road Name: DULANEY GATE CIR.
Sheet No.: 1 OF 2
Date: 3 FEB 81
County: BALTO.
State Coordinates: 913 - 596

92-184 A/T

0 40 PT
H 0 37 H
DULANEY GATE CT.
0 35 CO. 6409
90°
0 32 H
0 30 PC PC
H
0 23 H
5 H H
0 20 H
H
0 15 H
DULANEY WOODS RD.
0 10 CO. 6410 24' I
I c-c
0 09 PT
0 08 H
65°
0 06 H
0 04 H
E
H 0 02 H PC

POT SPRING ROAD 0.41
CO. 811

SHA 51.3-8
11-15-72

ROAD INVENTORY SHEET

Road No. CO. 6408
Road Name DULANEY GATE CIR.
Sheet No. 2 OF 2
Date 3 FEB 81
County BALTO.
State Coordinates 913-596

POT SPRING RD. @3.76
CO. 0 41 811 ^

SAME

SHA 51.3-8
11-15-72

STATE HIGHWAY ADMINISTRATION OF MARYLAND

BMAT
FAU

ROAD INVENTORY SHEET

Party Chief J. E.
Recorder D. G.
Helper

Map No. 10

80-67 DISTRICT 8

Road No. Co 6409
Road Name DULANEY GATE CT.
Sheet No. 1 OF 1
Date 3 FEB 81
County BALTO.
State Coordinates 913-598

	D	E		
CUL	0	07	SAC	↑
H	0	03	H	24'I I C-C
	0	01	H	
DULANEY GATE			CIR.	
CO	0	00	6408	↓

E ↑

SHA 51.3-8
11-15-72

ROAD INVENTORY SHEET

Road No. _____
Road Name _____
Sheet No. _____
Date _____
County _____
State Coordinates _____

SHA 51.3-8
11-15-72

STATE HIGHWAY ADMINISTRATION OF MARYLAND

BMAT
FAO

ROAD INVENTORY SHEET

Party Chief J.E.
Recorder D.G.
Helper

Map No. 10

Road No. CO. 6410
Road Name DULANEY WOODS RD.
Sheet No. 1 OF 1
Date 3 FEB 81
County BALTO.
State Coordinates 913 - 596

80 - 68 84-143 2-13-85 DISTRICT 8 JE BM

ROAD	END	
0	19	↑
DULANEY HILLS CT		
CO 6710	0 12	
~~XX~~	~~XX~~	
~~ROAD~~ 0	10 ~~END~~	~~↑~~
0	05 10° ↑	24'I I C-C
DULANEY GATE	CIR.	
CO.	6408	↓

E ↑

SHA 51.3-8
11-15-72

ROAD INVENTORY SHEET

Road No. _____
Road Name _____
Sheet No. _____
Date _____
County _____
State Coordinates _____

SHA 51.3-8
11-15-72

STATE HIGHWAY ADMINISTRATION OF MARYLAND

BMATS
FAR

(97-18 ST)
6' MP 12/14/97

ROAD INVENTORY SHEET

Party Chief J.E.
Recorder D.G.
Helper

Map No. 10

84-41
2-13-85
JE BM

80-70 DISTRICT 8

Road No. CO 6411
Road Name LOVETON CIR.
Sheet No. 1 OF 2
Date 29 JAN 81
County BALTO. CO.
State Coordinates 900-617

82-50
3\14\83
J.E. & N.S.

	0	59	40° ~~20°~~ PC	
15°	0	51		
	0	45	PT	~~50' E~~ ~~J-C-C~~
	0	36	40°	
B - PENTAMATION ENTERPRISES	0	34		
	0	29	PC	
B - ECOLOGICAL ANALYSTS, INC.	0	24		
	0	22	PT 40°	
B - NEUHAUS	0	15	B - EIL INSTRU., INC. PC	
B - ENT. TO GENERAL 15° INSTR.	0	08		50' I J-C-C
	0	04		2-24' I J C-C 19' GRASS MEDIAN
YORK MD	0	00	ROAD 45	TL

QUAKER BOTTOM RD
CO. 208

LOVETON FARMS RD
CO 6778

← .74 →

E

SHA 51.3-8
11-15-72

ROAD INVENTORY SHEET

Road No. CO 6411
Road Name LOVETON CIR.
Sheet No. 2 OF 2
Date 29 JAN 81
County BALTO.
State Coordinates

YORK		RD	
MD	1 17	45	2-24' I
			J C-C
			20' GRASS MED
	1 13		X
	0 99	PT	
		75°	
	0 89	PC	
~~RD~~	0 76	~~END~~	
	0 75	PT	
~~ROAD~~	0 62	~~END~~	
		40°	SAME ~~50'E~~ ~~'I' C-C~~

SHA 51.3-8
11-15-72

STATE HIGHWAY ADMINISTRATION OF MARYLAND

BMATS
FAU

ROAD INVENTORY SHEET

Party Chief: J. E.
Recorder: D. G.
Helper:

Road No.: CO 6412
Road Name: BALLYHAUNIS CT
Sheet No.: 1 OF 1
Date: 3 FEB 81
County: BALTO
State Coordinates: 901 - 588

Map No. 16 B

80-71

DISTRICT 8

ROAD 0 10 END

0 09

0 05

0 04

0 01

18TH

20TH

45°

45°

24'I
16'I PARK
RT + LT
56' J CC

NE

RUTLEDGE RD.

CO 000 6321

SHA 51.3-8
11-15-72

ROAD INVENTORY SHEET

Road No. _____
Road Name _____
Sheet No. _____
Date _____
County _____
State Coordinates _____

SHA 51.3-8
11-15-72

STATE HIGHWAY ADMINISTRATION OF MARYLAND

BMDTS
FAU

ROAD INVENTORY SHEET

Party Chief J.E.
Recorder D.G.
Helper

Map No. 16B

Road No. CO 6413
Road Name CASTLEBAR CT
Sheet No. 1 OF 1
Date 3 FEB 81
County BALTO
State Coordinates 901 - 588

80-72 DISTRICT 8

ROAD 0 10 END

0 09 24'I
16'I PARK
RT + LT
56'J CC

45° 0 05

18 TH 19 TH

0 04 45°

NE

0 01

RUTLEDGE RD.
CO 0 00 6321

SHA 51.3-8
11-15-72

ROAD INVENTORY SHEET

Road No. _____
Road Name _____
Sheet No. _____
Date _____
County _____
State Coordinates _____

SHA 51.3-8
11-15-72

STATE HIGHWAY ADMINISTRATION OF MARYLAND

FAR
BMATS

ROAD INVENTORY SHEET

Party Chief J.E.
Recorder D.G.
Helper

Map No. 10

80-74 DISTRICT 8

Road No. CO 6414
Road Name ~~DELLWOOD CT~~
Sheet No. 1 OF 1
Date 3 FEB 81
County BALTO.
State Coordinates 883-598

93-164
DT/SN
3-1-94

PRIVATE DR

H

500'

D E

CUL 0 25 SAC

0 18 PT

24' I
I C-C

0 16 H 110°

0 06 PC

NE

IVY HILL ROAD CO 433

FALLS ROAD

MD 0 00 25 @ 8.22 SS

0.46

Forwood ct. ~~Forwood ct~~ CO 7289

SHA 51.3-8
11-15-72

ROAD INVENTORY SHEET

Road No. _____
Road Name _____
Sheet No. _____
Date _____
County _____
State Coordinates _____

SHA 51.3-8
11-15-72

STATE HIGHWAY ADMINISTRATION OF MARYLAND

95-133 BMATS
BB/AH 2/22/96 FAR

ROAD INVENTORY SHEET

Party Chief: J.E.
Recorder: D.G.
Helper:

Map No. 16A

80-76 DISTRICT 8

PROPOSED

Road No.: CO 6415
Road Name: CRESTNOLL RD.
Sheet No.: 1 OF
Date: 6 FEB 81
County: BALTO.
State Coordinates: 875 - 595

ROAD		END	
	0 60		
	0 56	70°	
	0 49	PT	
	FOUNTAINHEAD CT		
	0 45 CO	7801	30°
	0 40	PC	
~~ROAD~~	~~0 38~~	~~END~~	
25°	0 35		
KNOLLCREST		RD.	24'I
CO	0 26	5960	I CC
	0 17	H	
	0 12	H	
15°	0 05		
DOVER		RD.	
CO	0 00	439	

E

SHA 51.3-8
11-15-72

ROAD INVENTORY SHEET

Road No. _____
Road Name _____
Sheet No. _____
Date _____
County _____
State Coordinates _____

SHA 51.3-8
11-15-72

STATE HIGHWAY ADMINISTRATION OF MARYLAND

FAR BMATS

ROAD INVENTORY SHEET

CO 6416

Party Chief W. Burton
Recorder D. Taylor
Helper

Road No. ~~OP 6297~~
Road Name HUNT VALLEY VIEW TER.
Sheet No. 1 of
Date 1-30-80
County Balto. Dist 10
State Coordinates 910 · 610

Map No. 10

80-96
3 FEB 81 J.E. | D.G. 79-91 Extra

NE

	De	
Cul	017 Sac.	
GREEN PEAK CT		
CO 6426	013	
H	011	
PT 30°	004	
PC	001	18' I
		2-3' E Shlds
(Cripplegate Co	000 Rd) 354 ~~6298~~	30' CW

SHA 51.3-8
11-15-72

ROAD INVENTORY SHEET

Road No. _____
Road Name _____
Sheet No. _____
Date _____
County _____
State Coordinates _____

SHA 51.3-8
11-15-72

STATE HIGHWAY ADMINISTRATION OF MARYLAND

BMATS
FAU

ROAD INVENTORY SHEET

Party Chief: J.E.
Recorder: D.G.
Helper:

Map No. 17A

80-81 DISTRICT 9

Road No.: CO 6417
Road Name: WHITE SPRUCE CT
Sheet No.: 1 OF 1
Date: 27 JAN 81
County: BALTO.
State Coordinates: 931 - 574



SHA 51.3-8
11-15-72

ROAD INVENTORY SHEET

Road No. _____
Road Name _____
Sheet No. _____
Date _____
County _____
State Coordinates _____

SHA 51.3-8
11-15-72

STATE HIGHWAY ADMINISTRATION OF MARYLAND

BMATS
FAU

ROAD INVENTORY SHEET

Party Chief J.E.
Recorder D.G.
Helper

Map No. 17A

80-82 DISTRICT 9

Road No. CO 6418
Road Name TIGERWOOD CT.
Sheet No. 1 OF 1
Date 27 JAN 81
County BALTO
State Coordinates 931 - 575

	H		
H		H	
	D	E	
CUL	0	05	SAC
			30' I
H	0	02	J C-C
WALTHAM WOODS		ROAD	
CO.	0	00 ~~0453~~ 3534	

NW

SHA 51.3-8
11-15-72

ROAD INVENTORY SHEET

Road No. _____
Road Name _____
Sheet No. _____
Date _____
County _____
State Coordinates _____

SHA 51.3-8
11-15-72

STATE HIGHWAY ADMINISTRATION OF MARYLAND

BMATS
FAU

ROAD INVENTORY SHEET

Party Chief J.E.
Recorder D.G.
Helper

Map No. 17A

80-83 DISTRICT 9

Road No. Co 6419
Road Name PADAUK CT
Sheet No. 1 OF 1
Date 27 JAN 81
County BALTO.
State Coordinates 930-574

WALTHAM WOODS		ROAD	
Co.	0 03	~~6453~~ 3534 @ .88	
	0 02	PT 180°	30' I J C-C
	0 01	PC	
WALTHAM WOODS		ROAD	
Co.	0 00	~~6453~~ 3534 @ .87	

SE

SHA 51.3-8
11-15-72

ROAD INVENTORY SHEET

Road No. _____
Road Name _____
Sheet No. _____
Date _____
County _____
State Coordinates _____

SHA 51.3-8
11-15-72

STATE HIGHWAY ADMINISTRATION OF MARYLAND

BM173
FAU

ROAD INVENTORY SHEET

Party Chief J.E.
Recorder D.G.
Helper

Map No. 17A

80-85 DISTRICT 9

Road No. CO. 6420
Road Name AMIEL CT.
Sheet No. 1 OF 1
Date 27 JAN 81
County BALTO.
State Coordinates 924-579

		H	
		150'	
	D E		
CUL	0 06	SAC	^
			24'I
			I C-C
	0 02	10°	
TIMBER TRAIL		ROAD	
CO.	0 00	3857	v

N

SHA 51.3-8
11-15-72

ROAD INVENTORY SHEET

Road No. _____
Road Name _____
Sheet No. _____
Date _____
County _____
State Coordinates _____

SHA 51.3-8
11-15-72

STATE HIGHWAY ADMINISTRATION OF MARYLAND

BMATS
FAU

ROAD INVENTORY SHEET

Party Chief J.E.
Recorder D.G.
Helper

Map No. 17A

80-88 DISTRICT 9

Road No. CO. 6421
Road Name SPUR A JOPPA RD.
Sheet No. 1 OF 1
Date 26 JAN 81
County BALTIMORE
State Coordinates 931 - 570



SHA 51.3-8
11-15-72

ROAD INVENTORY SHEET

Road No. _____
Road Name _____
Sheet No. _____
Date _____
County _____
State Coordinates _____

SHA 51.3-8
11-15-72

STATE HIGHWAY ADMINISTRATION OF MARYLAND

BMATS
FAU

ROAD INVENTORY SHEET

Party Chief: J. E.
Recorder: D. G.
Helper:

Map No. 17A

80-89 DISTRICT 9

Road No.: Co 6422
Road Name: SPUR B JOPPA RD.
Sheet No.: 1 OF 1
Date: 26 JAN 81
County: BALTIMORE
State Coordinates: 931 - 570

ENT. TO HARFORD HILLS ELEM. SCHOOL

OLD HARFORD ROAD
CO. 0 03 3600

24' I
J C-C

N

JOPPA RD.
CO. 00 1400

RICHMOND AVE
CO 3582

SHA 51.3-8
11-15-72

ROAD INVENTORY SHEET

Road No. _____
Road Name _____
Sheet No. _____
Date _____
County _____
State Coordinates _____

SHA 51.3-8
11-15-72

STATE HIGHWAY ADMINISTRATION OF MARYLAND

BMATS
FAU

ROAD INVENTORY SHEET

Party Chief J.E.
Recorder D.G.
Helper

Map No. 17A

80-90 DISTRICT 9

Road No. CO 6423
Road Name EBONY ROAD
Sheet No. 1 OF 1
Date 27 JAN 81
County BALTO. CO.
State Coordinates 930-574

(PEARWOOD CT) CO 6520	0	37	
~~TEARWOOD CT CO 6519~~	0	36	END PKG
	0	27	32 TH
	0	22	Beg 18'I PKG PT
	0	19	2-72" CMP
	0	16	END PKG PC
			16 TH
END PKG AREA	0	10	
8 TH	0	09	Beg 18'I PKG
BEG 18'I PKG AREA	0	08	
PEROBA CT. CO. 6425	0	05	
			PINECONE CT.
	0	03	CO 6424
WALTHAM WOODS ROAD CO.	0	00	~~6453~~ 3534

~~OP 6315~~ 81-85

90°

24'I
J C-C

SE

SHA 51.3-8
11-15-72

ROAD INVENTORY SHEET

Road No. _____
Road Name _____
Sheet No. _____
Date _____
County _____
State Coordinates _____

SHA 51.3-8
11-15-72

STATE HIGHWAY ADMINISTRATION OF MARYLAND

BMATS
FAU

ROAD INVENTORY SHEET

Party Chief J.E.
Recorder D.G.
Helper

Map No. 17A

Road No. CO 6424
Road Name PINECONE CT
Sheet No. 1 OF 1
Date 27 JAN 81
County BALTO. CO.
State Coordinates 930-574

80-91 DISTRICT 9



SHA 51.3-8
11-15-72

ROAD INVENTORY SHEET

Road No. _____
Road Name _____
Sheet No. _____
Date _____
County _____
State Coordinates _____

SHA 51.3-8
11-15-72

STATE HIGHWAY ADMINISTRATION OF MARYLAND

BMAB
FAU

ROAD INVENTORY SHEET

Party Chief J.E.
Recorder D.G.
Helper

Map No. 17A

80 - 92 DISTRICT 9

Road No. CO 6425
Road Name PEROBA CT.
Sheet No. 1 OF 1
Date 27 JAN 81
County BALTO. CO.
State Coordinates 930 - 574

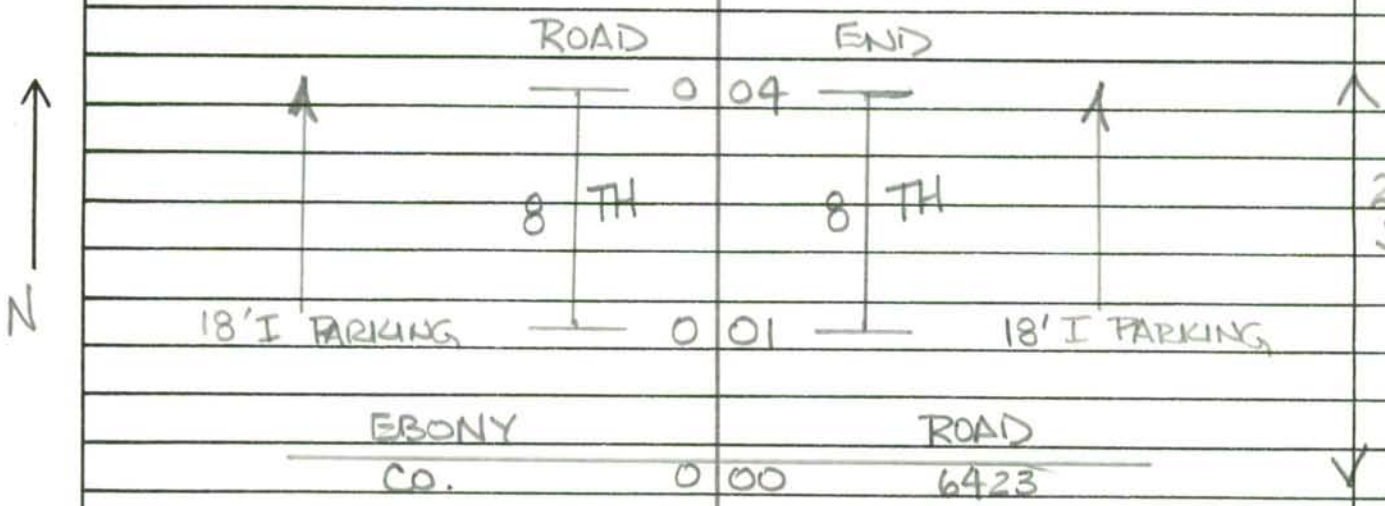

SHA 51.3-8
11-15-72

ROAD INVENTORY SHEET

Road No. _____
Road Name _____
Sheet No. _____
Date _____
County _____
State Coordinates _____

SHA 51.3-8
11-15-72

STATE HIGHWAY ADMINISTRATION OF MARYLAND

URBAN ~~FAR~~
BMATS

ROAD INVENTORY SHEET

Party Chief J.E.
Recorder D.G.
Helper

Map No. 10

80-97 DISTRICT 10

Road No. CO 6426
Road Name GREEN PEAK CT
Sheet No. 1 OF 1
Date 3 FEB 81
County BALTO.
State Coordinates 912-609

H	D	E
CUL	0 08	SAC
		24' I
		I C-C
HUNT VALLEY VIEW		TER.
CO.	0 00	6416

NW

SHA 51.3-8
11-15-72

ROAD INVENTORY SHEET

Road No. _____
Road Name _____
Sheet No. _____
Date _____
County _____
State Coordinates _____

SHA 51.3-8
11-15-72

STATE HIGHWAY ADMINISTRATION OF MARYLAND

FAR
BMATS

ROAD INVENTORY SHEET

Party Chief J.E.
Recorder D.G.
Helper

Map No. 11

80-98 DISTRICT 10

Road No. CO 6427
Road Name CONSTANTINE DR.
Sheet No. 1 OF 1
Date 3 FEB 81
County BALTO.
State Coordinates 922-610

	D	E		
CUL	0	33	SAC	
	0	26	PT 90°	
	0	14	PC	24' I I C-C
PT 90°	0	11		
PC	0	05		
CEM.	0	03		
JARRETTSVILLE			PIKE	
MD	0	00	146	

WHITEWORTH RD. CO 342

N

0.47

SHA 51.3-8
11-15-72

ROAD INVENTORY SHEET

Road No. _____
Road Name _____
Sheet No. _____
Date _____
County _____
State Coordinates _____

SHA 51.3-8
11-15-72

STATE HIGHWAY ADMINISTRATION OF MARYLAND

FAR
BMATS
RD NAME 2000
CO EXP
10/17/00
SS

ROAD INVENTORY SHEET

Party Chief J.E.
Recorder D.G.
Helper

Map No. 11

80-99 DISTRICT 10

Road No. Co 6428
Road Name TROJAN HORSE DR.
Sheet No. 1 OF 1
Date 3 FEB 81
County BALTO.
State Coordinates 922-610

	D	E		
CUL	0	28	SAC	
	0	19	10°	
	0	12	10°	24' I I C-C
SUNNYBROOK			~~DR.~~ RD	
Co	0	00	343	

N

SHA 51.3-8
11-15-72

ROAD INVENTORY SHEET

Road No. _____
Road Name _____
Sheet No. _____
Date _____
County _____
State Coordinates _____

SHA 51.3-8
11-15-72

STATE HIGHWAY ADMINISTRATION OF MARYLAND

BMATS
FAU

ROAD INVENTORY SHEET

Party Chief J.E.
Recorder D.G.
Helper

Map No. 17C

80-101 DISTRICT 11

Road No. Co. 6429
Road Name SHERINGTON RD.
Sheet No. 1 OF 1
Date 30 JAN 81
County BALTO.
State Coordinates 948-567



SHA 51.3-8
11-15-72

ROAD INVENTORY SHEET

Road No. _____
Road Name _____
Sheet No. _____
Date _____
County _____
State Coordinates _____

SHA 51.3-8
11-15-72

STATE HIGHWAY ADMINISTRATION OF MARYLAND

BMATS
FAU

ROAD INVENTORY SHEET

Party Chief: J.E.
Recorder: D.G.
Helper:

Map No. 17 C

80 - 102 DISTRICT 11

Road No.: CO 6430
Road Name: CHIPSTONE CT
Sheet No.: 1 OF 1
Date: 30 JAN 81
County: BALTO
State Coordinates: 948 - 567

H	H	H	H
	D	E	
CUL	0	04	SAC
H	0	02	H
H	0	01	
SHERINGTON		ROAD	
CO	0	00	6429

E

30'I
JCC

SHA 51.3-8
11-15-72

ROAD INVENTORY SHEET

Road No. _____
Road Name _____
Sheet No. _____
Date _____
County _____
State Coordinates _____

SHA 51.3-8
11-15-72

STATE HIGHWAY ADMINISTRATION OF MARYLAND

BMATS
FAU

ROAD INVENTORY SHEET

Party Chief: J.E.
Recorder: D.G.
Helper:

Map No. 17 C

80-103 DISTRICT 11

Road No.: CO. 6431
Road Name: MACWORTH PLACE
Sheet No.: 1 OF 1
Date: 30 JAN 81
County: BALTO
State Coordinates: 948-567



SHA 51.3-8
11-15-72

ROAD INVENTORY SHEET

Road No. _____
Road Name _____
Sheet No. _____
Date _____
County _____
State Coordinates _____

SHA 51.3-8
11-15-72

STATE HIGHWAY ADMINISTRATION OF MARYLAND

BMATS
FAU

ROAD INVENTORY SHEET

Party Chief J.E.
Recorder D.G.
Helper

Map No. 17C

80-104 DISTRICT 11

Road No. CO 6432
Road Name AMBERMILL RD.
Sheet No. 1 OF 2
Date 30 JAN 81
County BALTO
State Coordinates 949 - 567

30°	0	24	
	0	23	
COTTINGTON Co.	0	22	ROAD 6435
	0	19	PT
3 H			
	0	16	
		HILLGATE CT.	
8 H	0	14	CO 6434 100°
	0	11	30' I J C-C
	0	09	PC
FEATHERSTONE CT.			
CO 6433	0	08	
10 H			
	0	07	
4 H	0	03	30°
	0	01	
SILVER SPRING			ROAD
CO	0	00	4090

S

SHA 51.3-8
11-15-72

ROAD INVENTORY SHEET

Road No. CO 6432
Road Name AMBERMILL RD.
Sheet No. 2 OF 2
Date 30 JAN 81
County BALTO
State Coordinates 949 - 567



SHA 51.3-8
11-15-72

STATE HIGHWAY ADMINISTRATION OF MARYLAND

BMATS
FAU

ROAD INVENTORY SHEET

Party Chief J.E.
Recorder D.G.
Helper

Map No. 17C

80-105 DISTRICT 11

Road No. CO 6433
Road Name FEATHERSTONE CT
Sheet No. 1 OF 1
Date 30 JAN 81
County BALTO
State Coordinates 949-567

	H	H	H	
H		D	E	H
	CUL	0	05	SAC
	H	0	02	H
	AMBERMILL			ROAD
	CO	0	00	6432

NE

30' I
J C-C

SHA 51.3-8
11-15-72

ROAD INVENTORY SHEET

Road No. _____
Road Name _____
Sheet No. _____
Date _____
County _____
State Coordinates _____

SHA 51.3-8
11-15-72

STATE HIGHWAY ADMINISTRATION OF MARYLAND

BM 473
FAU

ROAD INVENTORY SHEET

Party Chief J.E.
Recorder D.G.
Helper

Map No. 17C

80-106 DISTRICT 11

Road No. CO 6434
Road Name HILLGATE CT.
Sheet No. 1 OF 1
Date 30 JAN 81
County BALTO
State Coordinates 949-567

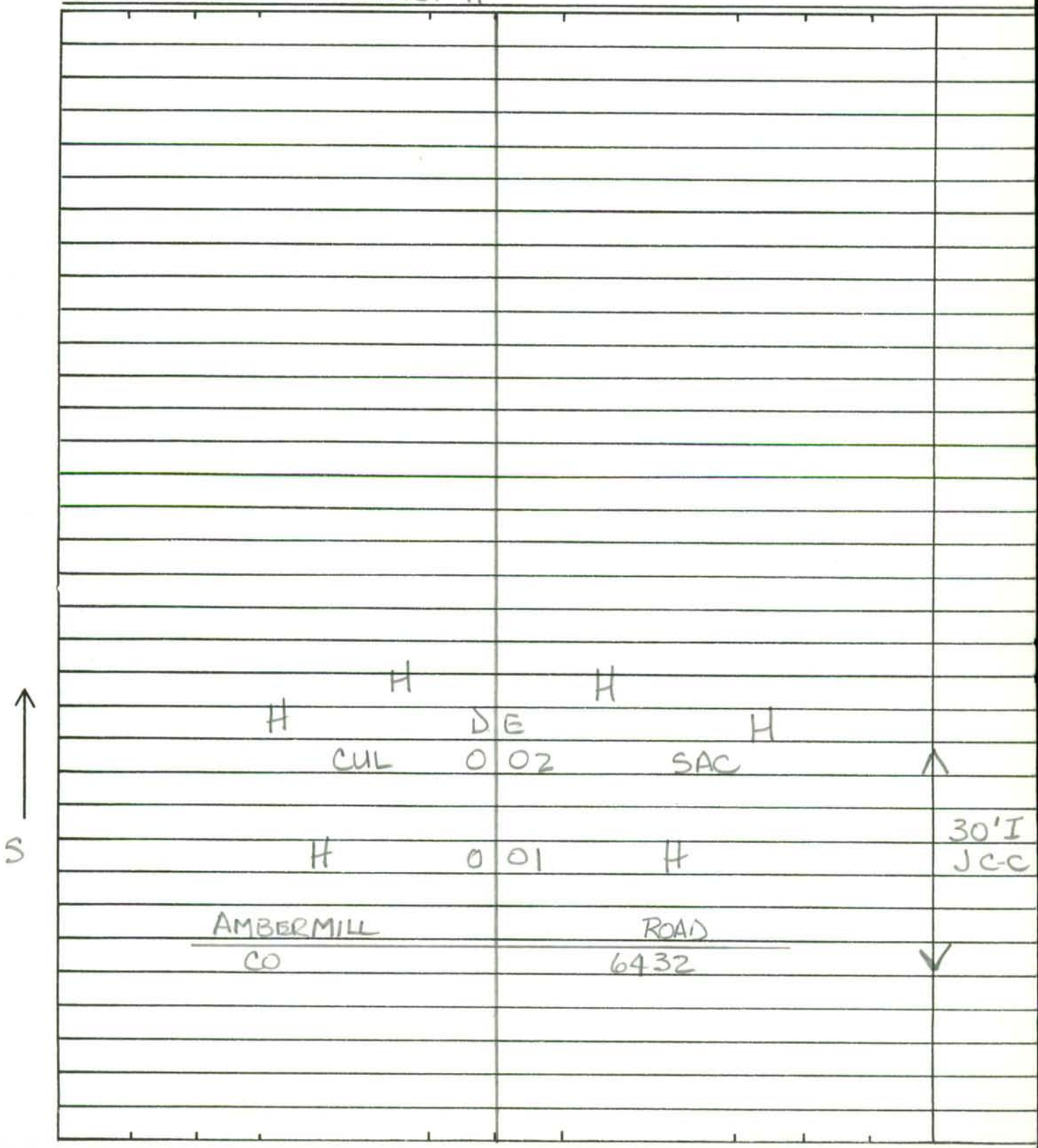

SHA 51.3-8
11-15-72

ROAD INVENTORY SHEET

Road No. _____
Road Name _____
Sheet No. _____
Date _____
County _____
State Coordinates _____

SHA 51.3 - 8 Revised
4.83

MARYLAND STATE HIGHWAY ADMINISTRATION

ROAD INVENTORY SHEET

~~CP 6491~~

Party Chief: DT
Recorder: GD
Assistant:
Map No./Dir.: C-13 C / N
State Coordinates: 949-567

Road No.: CO 6435 (88-170)
Road Name: COTTINGTON RD
County: BALTIMORE
Date: 2-15-88
Sheet No.: 1 OF 2

89-239

SYSTEM: FED. AID.	SYSTEM: FUNCT. CLASS.	SYSTEM: HWY. SYS.	SYSTEM: HPMS SAMPLE	TRAFFIC: PRKG. REST.	TRAFFIC: COM/IND. ACCESS	LINE DIAGRAM	TRAFFIC: CONTROL	TRAFFIC: COM/IND. ACCESS	TRAFFIC: PRKG. REST.	PAVEMENT DATA
									PKG	
						0 44				
						YVONNE AVE				
						~~CP 6492~~ CO 0 43 ~~CO~~ 7058	SS			
						~~CO~~ (89-247) COTTINGTON PRKG RD				
						0 37 ~~ENT TO END~~.				
						TILTON CT.				
						0 34 CO 7053				
						FALLON CT. BRYCE CT.				
						CO. 7056 0 29 CO. 7052 PT				
						BARTLEY CT				
						0 27 CO. 7051				
						45°				
						DANBEN CT.				
						0 22 CO 7050				
						ARLEN RD. REDDING CT.				
						CO 7055 0 17 CO 7049				
						0 14 PC				
						SILVER 0 10 SPRING RD.				
						CO 4090				
						AMBERMILL RD				
						CO. 0 05 6432				30' I
										J C-C
						CUL 0 00 SAC				
						D E				

TRAFFIC CODES
TRAFFIC CONTROLS: STOP SIGN=SS, TRAFFIC LIGHT=T.L., FLASHING RED BALL=F.R.

TRAFFIC CODES
PARKING RESTRICTIONS: A.M. PEAK, P.M. PEAK, A.M./P.M. PEAK, NO PARKING ANYTIME=N.P., COMM/IND. ACCESS=E

SYSTEM				TRAFFIC		LINE DIAGRAM	TRAFFIC			PAVEMENT DATA
FED. AID.	FUNCT. CLASS.	HWY. SYS.	HPMS SAMPLE	PRKG. REST.	COM/IND ACCESS		CONTROL	COM/IND ACCESS	PRKG. REST.	
						BELAIR RD.				
						US 0 98 1				2-15'I
										J C-C
						0 96				6'J MED
						DARLEIGH RD.				
						CO. 4078 0 90 ENT TO CHURCH PKG				
						0 83 ENT TO CHURCH PKG				
						CHARDEL RD.				
						~~CO OP 6502~~ CO ~~OP 6502~~ 0 77 ~~CO~~ 4077				
						DANSHIRE Rd				
						0 70 CO 7253				
						0 59				
						TERRELL RD				
						CO. 7054 0 52				
						0 50				
						0 48				
						HASPERT RD.				
						CO. ~~7060~~ 0 47 ~~OP 6493~~ 7060				
						0 46				
						0 45 SWIMMING POOL				30'I
										J C-C

PKG

PKG

SHA 51.3-8
11-15-72

STATE HIGHWAY ADMINISTRATION OF MARYLAND

BMATS
FAU

ROAD INVENTORY SHEET

Party Chief J.E.
Recorder D.G.
Helper

Map No. 17 C

80 - 112 DISTRICT 11

Road No. CO 6436
Road Name KINTORE DR.
Sheet No. 1 OF 1
Date 30 JAN 81
County BALTO.
State Coordinates 937 - 573

NOW COMBINED WITH
CO 6096
62-70 & 71
JE
NS
2-28-83

PROPOSED

ROAD	0 23	END	
ENT. TO TH.	0 21	ENT. TO TH.	
	0 18	PT	40'I JC-C
ENT. TO TH.	0 14	ENT. TO TH.	
		90°	
ENT. TO TH.	0 07	ENT. TO TH. PC	
20°	0 03		
~~PROPOSED~~ UPTON		~~UPTON~~ RD.	
CO	0 00	~~CO.~~ 3745	

KINTORE CT
CO 6528

S

SHA 51.3-8
11-15-72

ROAD INVENTORY SHEET

Road No. _____
Road Name _____
Sheet No. _____
Date _____
County _____
State Coordinates _____

SHA 51.3-8
11-15-72

STATE HIGHWAY ADMINISTRATION OF MARYLAND

VSMATS
FAU

ROAD INVENTORY SHEET

Party Chief J.E.
Recorder D.G.
Helper

Map No. 17 C

80-120 DISTRICT 14

Road No. CO 6438
Road Name TRUMPS CT.
Sheet No. 1 OF 1
Date 30 JAN 81
County BALTO
State Coordinates 939 - 554

PRIVATE DRIVE 0.03/11 I

H
H
H
H

ROAD 0 06 END

H 0 05

H 0 04

H 0 02

20' I
I CURB RT
J CURB LT

S

TRUMPS MILL ROAD
CO 0 00 4268

SHA 51.3-8
11-15-72

ROAD INVENTORY SHEET

Road No. _____
Road Name _____
Sheet No. _____
Date _____
County _____
State Coordinates _____

SHA 51.3-8
11-15-72

STATE HIGHWAY ADMINISTRATION OF MARYLAND

BMATS
FAU

ROAD INVENTORY SHEET

Party Chief: J. E.
Recorder: D. G.
Helper:

Map No. 17D

80-125 DISTRICT 15

Road No.: Co 6439
Road Name: GRACEWOOD DR.
Sheet No.: 1 OF 1
Date: 30 JAN 81
County: BALTO
State Coordinates: 979-557

ROAD	0	16	END
3 H	0	14	
	0	12	
CONGRESSIONAL CT		10 H	30' I J C-C
CO. 6441	0	11	
3 H	0	10	
	0	07	
FREEDOM CT. CO. 6440	0	06	
20°	0	04	
GRACES QUARTER CO.	0	00	RD. 4096

S

SHA 51.3-8
11-15-72

ROAD INVENTORY SHEET

Road No. _____
Road Name _____
Sheet No. _____
Date _____
County _____
State Coordinates _____

SHA 51.3-8
11-15-72

STATE HIGHWAY ADMINISTRATION OF MARYLAND

BMATS
FAU

ROAD INVENTORY SHEET

Party Chief J. E.
Recorder D. G.
Helper

Map No. 17 D

80 - 126 DISTRICT 15

Road No. CO 6440
Road Name FREEDOM CT.
Sheet No. 1 OF 1
Date 30 JAN 81
County BALTO.
State Coordinates 979 - 557

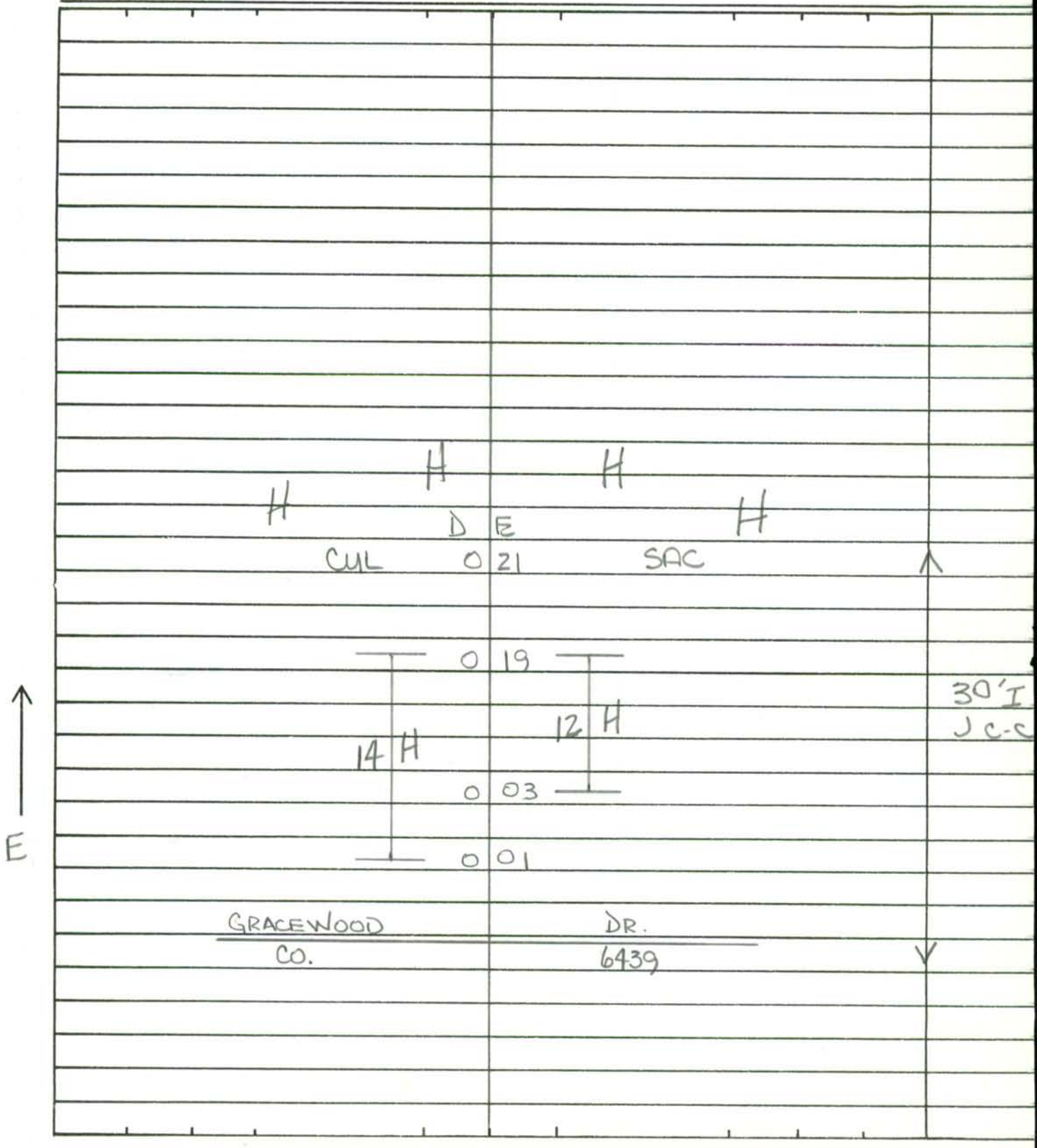

SHA 51.3-8
11-15-72

ROAD INVENTORY SHEET

Road No. _____
Road Name _____
Sheet No. _____
Date _____
County _____
State Coordinates _____

SHA 51.3-8
11-15-72

STATE HIGHWAY ADMINISTRATION OF MARYLAND

BMATS
FAU

ROAD INVENTORY SHEET

Party Chief: J. E.
Recorder: D. G.
Helper:

Map No. 17 D

80 - 127 DISTRICT 15

Road No.: CO. 6441
Road Name: CONGRESSIONAL CT.
Sheet No.: 1 OF 1
Date: 30 JAN 81
County: BALTO
State Coordinates: 979 - 557

	D	E	
CUL	0	18	SAC
PT 30°	0	15	
PC	0	09	~~30' FT J C-C~~
10°	0	03	30' I J C-C
GRACEWOOD CO.		DR. 6439	

E

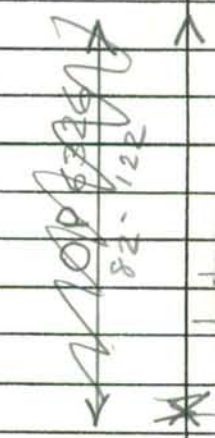

SHA 51.3-8
11-15-72

ROAD INVENTORY SHEET

Road No. _____
Road Name _____
Sheet No. _____
Date _____
County _____
State Coordinates _____

SHA 51.3-8
11-15-72

STATE HIGHWAY ADMINISTRATION OF MARYLAND

BMATS
FAU

ROAD INVENTORY SHEET

Party Chief J.E.
Recorder D.G.
Helper

Map No. 17

80 - 128 DISTRICT 15

Road No. CO 6442
Road Name NORTH RIVER DR.
Sheet No. 1 OF 1
Date 30 JAN 81
County BALTO
State Coordinates 981 - 562

ROAD	0	07	END
H	0	05	H
H	0	04	H
H	0	03	
H	0	01	H
	0	00	YALE RD. CO 4126

18'G
20'CW

NE

SHA 51.3-8
11-15-72

ROAD INVENTORY SHEET

Road No. _____
Road Name _____
Sheet No. _____
Date _____
County _____
State Coordinates _____

SHA 51.3 - 8 Revised
4.83

MARYLAND STATE HIGHWAY ADMINISTRATION

ROAD INVENTORY SHEET ~~OP 6434~~

86-164
86-165

Party Chief JE
Recorder AL
Assistant
Map No./Dir. C13D / NW
State Coordinates 952-546

Road No. CO. 6443
Road Name SAND HILL RD. (85-110)
County BALTO.
Date 1-15-86
Sheet No. 1 OF 1

SYSTEM: FED. AID.	SYSTEM: FUNCT. CLASS.	SYSTEM: HWY. SYS.	SYSTEM: HPMS SAMPLE	TRAFFIC: PRKG. REST.	TRAFFIC: COM/IND. ACCESS	LINE DIAGRAM	TRAFFIC: CONTROL	TRAFFIC: COM/IND. ACCESS	TRAFFIC: PRKG. REST.	PAVEMENT DATA
						~~YAWMETER DR.~~ CO. 4573				
						~~FUSELAGE~~ ~~AVE~~ 0 ~~66~~ AVE 4563				
						~~90°~~ 0 ~~63~~				
						~~PT~~ 0 ~~52~~ @ 0.00				
						~~90°~~				
						~~PC~~ 0 ~~48~~				~~30'I~~
										~~J-CC~~
						FUSELAGE ~~OP~~ CO 0 45 AVE ~~6432~~ 4563				86-165
						0 35				
						BEEFWOOD CT. CO. 6768 0 34				
						HORSE CHESTNUT CT. CO. 6766 0 26 HONEY LOCUST CT. CO. 6767				
						RED BUD CT CO. 6764 0 18 MISTLETOE CT. CO. 6765				
						HIGHVILLA RD. CO. 6444 0 13				
										36'I
						PT 0 09				J-CC
						65°				
						PC 0 03				
						COMPASS CO. 0 00 RD. 4500				

BOX CIRCLE

CO 6789

TRAFFIC CODES
TRAFFIC CONTROLS: STOP SIGN=SS, TRAFFIC LIGHT=T.L., FLASHING RED BALL=F.R.

TRAFFIC CODES
PARKING RESTRICTIONS: A.M. PEAK, P.M. PEAK, A.M./P.M. PEAK, NO PARKING ANYTIME=N.P., COMM/IND. ACCESS=E

SYSTEM				TRAFFIC		LINE DIAGRAM	TRAFFIC			PAVEMENT DATA
FED. AID.	FUNCT. CLASS.	HWY. SYS.	HPMS SAMPLE	PRKG. REST.	COM/IND ACCESS		CONTROL	COM/IND ACCESS	PRKG. REST.	

SHA 51.3-8
11-15-72

STATE HIGHWAY ADMINISTRATION OF MARYLAND

BMATS
FAU

ROAD INVENTORY SHEET

Party Chief: J.E.
Recorder: D.G.
Helper:

Map No. 17C+D

80-131 DISTRICT 15

Road No.: CO 6444
Road Name: HIGHVILLA RD.
Sheet No.: 1 OF 2
Date: 30 JAN 81
County: BALTO
State Coordinates: 951 - 547

(85-115) AL/JE 1-10-86

FUSELAGE AVE CO. 4563 (85-116)	0 21	ENT TO OREMS ELEM. SCH.	~~26'I~~ ~~J CURB RF~~
PT	0 19		
(WOODMANS LA.) CO 6446	0 17	WOODMANS CT. CO. 6445	
35°	0 16		
3 H	0 14		36'I J C-C
	0 13	5 H	
TULIP TREE CT CO 6447 PC	0 11		
H	0 08		
OLD MAPLE CO	0 06	CT. 6448	
	0 04	3 H	
H	0 02	15°	
GOLDENTREE CO	0 00	LANE 6449	

E

SHA 51.3-8
11-15-72

ROAD INVENTORY SHEET

Road No. CO 6444
Road Name HIGHVILLA
Sheet No. 2 OF 2
Date 30 JAN 81
County BALTO
State Coordinates 951 - 547

SANDHILL RD. CO. 6443	SANDHILL RD.	
O	34 CO 6443	^
		28' H
		30' CW
O	29 ENT TO	X
	OREMS ELEM. SCH.	
		SAME

SHA 51.3-8
11-15-72

STATE HIGHWAY ADMINISTRATION OF MARYLAND

BMATS
FAU

ROAD INVENTORY SHEET

Party Chief J.E.
Recorder D.G.
Helper

Map No. 17C

80-132 DISTRICT 15

Road No. CO 6445
Road Name WOODMANS CT
Sheet No. 1 OF 1
Date 30 JAN 81
County BALTO.
State Coordinates 951-547



SHA 51.3-8
11-15-72

ROAD INVENTORY SHEET

Road No. _____
Road Name _____
Sheet No. _____
Date _____
County _____
State Coordinates _____

SHA 51.3-8
11-15-72

STATE HIGHWAY ADMINISTRATION OF MARYLAND

BMATS
FAU

ROAD INVENTORY SHEET

Party Chief: J.E.
Recorder: D.G.
Helper:

Map No. 17C

80-133 DISTRICT 15

Road No.: CO 6446
Road Name: WOODMANS LA
Sheet No.: 1 OF 1
Date: 30 JAN 81
County: BALTO.
State Coordinates: 951-547



SHA 51.3-8
11-15-72

ROAD INVENTORY SHEET

Road No. _____
Road Name _____
Sheet No. _____
Date _____
County _____
State Coordinates _____

SHA 51.3-8
11-15-72

STATE HIGHWAY ADMINISTRATION OF MARYLAND

BMAYB
FAU

ROAD INVENTORY SHEET

Party Chief J.E.
Recorder D.G.
Helper

Map No. 17 C

80-134 DISTRICT 15

Road No. CO 6447
Road Name TULIP TREE CT
Sheet No. 1 OF 1
Date 30 JAN 81
County BALTO
State Coordinates 951-547



SHA 51.3-8
11-15-72

ROAD INVENTORY SHEET

Road No. _____
Road Name _____
Sheet No. _____
Date _____
County _____
State Coordinates _____

SHA 51.3-8
11-15-72

STATE HIGHWAY ADMINISTRATION OF MARYLAND

BMATS
FAU

ROAD INVENTORY SHEET

Party Chief J.E.
Recorder D.G.
Helper

Map No. 17C

80-135 DISTRICT 15

Road No. CO 6448
Road Name OLD MAPLE CT
Sheet No. 1 OF 1
Date 30 JAN 81
County BALTO
State Coordinates 951-547



SHA 51.3-8
11-15-72

ROAD INVENTORY SHEET

Road No. _____
Road Name _____
Sheet No. _____
Date _____
County _____
State Coordinates _____

SHA 51.3-8
11-15-72

STATE HIGHWAY ADMINISTRATION OF MARYLAND

BMATS
FAU

ROAD INVENTORY SHEET

Party Chief J.E.
Recorder D.G.
Helper

Map No. 17C

80-136 DISTRICT 15

Road No. CO 6449
Road Name GOLDENTREE LA.
Sheet No. 1 OF 1
Date 30 JAN 81
County BALTO.
State Coordinates 950-545



SHA 51.3-8
11-15-72

ROAD INVENTORY SHEET

Road No. _____
Road Name _____
Sheet No. _____
Date _____
County _____
State Coordinates _____

SHA 51.3-8
11-15-72

STATE HIGHWAY ADMINISTRATION OF MARYLAND

BMATS
FAU

ROAD INVENTORY SHEET

Party Chief: J.E.
Recorder: D.G.
Helper:

Map No. 17 C

80 - 137 DISTRICT 15

Road No.: CO 6450
Road Name: RUSSET CT.
Sheet No.: 1 OF 1
Date: 30 JAN 81
County: BALTO
State Coordinates: 950 - 545



SHA 51.3-8
11-15-72

ROAD INVENTORY SHEET

Road No. _____
Road Name _____
Sheet No. _____
Date _____
County _____
State Coordinates _____

SHA 51.3-8
11-15-72

STATE HIGHWAY ADMINISTRATION OF MARYLAND

URBAN
BMATS
Ex
Dm 80
GD
MP 10/5/98

ROAD INVENTORY SHEET

Party Chief T Landon
Recorder W. Warfield
Helper B. Clark

Map No. 16C

Road No. Co. 6451
Road Name Greenwood Place (80-143)
Sheet No. 1 of 1
Date 9-24-70
County Baltimore Dist 3
State Coordinates 873-561

E

1726

0

Old Court Rd
Co 0.06 1700

20'I
2-5'G Shld
36'CW

~~(old)~~ ~~Old~~ ~~Court~~ Old ~~Rd~~ Court Rd
Ent ~~to~~ Pky Lot 0.00 Co 1702

SHA 51.3-8
11-15-72

ROAD INVENTORY SHEET

Road No. _____
Road Name _____
Sheet No. _____
Date _____
County _____
State Coordinates _____

SHA 51.3-8
11-15-72

STATE HIGHWAY ADMINISTRATION OF MARYLAND

FAR

ROAD INVENTORY SHEET

Party Chief: Office Inventory
Recorder: R Smith
Helper:

Map No. 5

77-88
80-259

Road No. Co 6452
Road Name: Jolly Acres Rd
Sheet No. 1 of 1
Date: 2-12-81
County: Baltimore 7
State Coordinates: 920-666



SHA 51.3-8
11-15-72

ROAD INVENTORY SHEET

Road No. _____
Road Name _____
Sheet No. _____
Date _____
County _____
State Coordinates _____

SHA 51.3-8
11-15-72

STATE HIGHWAY ADMINISTRATION OF MARYLAND

BMATS
FAU

ROAD INVENTORY SHEET

Party Chief J.E.
Recorder D.G.
Helper

Map No. 17A

Road No. CO. 6453
Road Name WALTHAM WOODS RD.
Sheet No. 1 OF 1
Date 27 JAN 81
County BALTIMORE
State Coordinates 930-574

80-80 DISTRICT 9

PROPOSED

	xx	xx		
ROAD	0	25	END	
SEE NEW			EBONY RD.	
	0	23	CO. 6423	15°
INV.				
H	0	18		
			NOW PART OF	
TIGERWOOD CT			CO. 3534 81-89	
PT CO. 6418	0	17	H	
	0	16		
25°				
			WHITE SPRUCE CT.	
PC	0	13	CO 6417	
	0	11		
8 H			3 H	
	0	08		
			PADAUK CT.	
	0	06	CO 6419	
	0	03	H	
	0	02	H	48' I J C-C
PROCTOR			LANE	
CO.	0	00	3529	

NE

SHA 51.3-8
11-15-72

ROAD INVENTORY SHEET

Road No. _____
Road Name _____
Sheet No. _____
Date _____
County _____
State Coordinates _____

SHA 51.3 - 8 Revised
4.83

FCR '95
80-263

MARYLAND STATE HIGHWAY ADMINISTRATION

ROAD INVENTORY SHEET

Party Chief: Taylor
Recorder: Massicot
Assistant: Rewritten by BTB
Map No./Dir.: 1 NW
State Coordinates: 942-538

Road No.: Co 6454
Road Name: Patapsco Ave.
County: BALTIMORE
Date: 11-2-95
Sheet No. 1 OF 1

TRAFFIC CODES
TRAFFIC CONTROLS: STOP SIGN=S.S., TRAFFIC LIGHT=T.L., FLASHING RED BALL=F.R.

TRAFFIC CODES
PARKING RESTRICTIONS: A.M. PEAK, P.M. PEAK, A.M./P.M. PEAK, NO PARKING ANYTIME=N.P., COMM/IND. ACCESS=E

SYSTEM: FED. AID.	SYSTEM: FUNCT. CLASS.	SYSTEM: HWY. SYS.	SYSTEM: HPMS SAMPLE	TRAFFIC: PRKG. REST.	TRAFFIC: COM/IND. ACCESS	LINE DIAGRAM	TRAFFIC: CONTROL	TRAFFIC: COM/IND. ACCESS	TRAFFIC: PRKG. REST.	PAVEMENT DATA
						Road XX XX END				
						0 23				
						Philadelphia Ave.				
						Co 5061 0 21				
						LOCUST Ave.				
						0 14 Co 6456				
						Poplar Ave.				
						Co 0 06 5060				
										20I
										2UML
						EDGEWATER Ave.				
						Co 0 00 5055	SS			

URBAN Collector

SYSTEM				TRAFFIC		LINE DIAGRAM	TRAFFIC			PAVEMENT DATA
FED. AID.	FUNCT. CLASS.	HWY. SYS.	HPMS SAMPLE	PRKG. REST.	COM/IND ACCESS		CONTROL	COM/IND ACCESS	PRKG. REST.	

SHA 51.3-8
11-15-72

STATE HIGHWAY ADMINISTRATION OF MARYLAND

FAU
BMATS

ROAD INVENTORY SHEET

Party Chief J. EINOLF
Recorder D. GRAF
Helper

Map No. 23

Road No. CO 6455
Road Name LINDEN AVE
Sheet No. 1 OF 1
Date 12/23/80
County BALTO. 15
State Coordinates 942 - 538

CO 5058
SEVERN AVE
40'
ROAD 0 04 END
22' I
26' CW
CO 5062
PATAPSCO 0 00 AVE
N

SHA 51.3-8
11-15-72

ROAD INVENTORY SHEET

Road No. _____
Road Name _____
Sheet No. _____
Date _____
County _____
State Coordinates _____

SHA 51.3-8
11-15-72

STATE HIGHWAY ADMINISTRATION OF MARYLAND

FAU
BMATS

ROAD INVENTORY SHEET

Party Chief J. EINOLF
Recorder D. GRAF
Helper

Map No. 23

Road No. CO 6456
Road Name (LOCUST AVE)
Sheet No. 1 OF 1
Date 12/23/80
County BALTIMORE
State Coordinates 943 - 538



SHA 51.3-8
11-15-72

ROAD INVENTORY SHEET

Road No. _____
Road Name _____
Sheet No. _____
Date _____
County _____
State Coordinates _____

SHA 51.3-8
11-15-72

70' R/W

STATE HIGHWAY ADMINISTRATION OF MARYLAND

FAU BMATS

ROAD INVENTORY SHEET

CO 6457

Party Chief: CRAIG FORREST
Recorder: MIKE BAXTER
Helper:

Map No. 22 UMBC

Road No. SR 41
Road Name WALKER AVE
Sheet No. 1 OF 1
Date 12-15-77
County BALTO. DIST. 1
State Coordinates 880-520

0.83

ROAD END

ENT. TO PKG. LOT #7 0 43

0 38 SERV. ENT. - LIBRARY

0 35

PHYSICAL PLANT

0 30 DELIVERY ENT.

ENT. HILLCREST STUDENT BDG. 0 28 — 24'H 30'CW

SR 42

(CAMPUS) 0 19 LOOP RD

0 17

0 10 BALTO. CO. POLICE K-9 TRAINING CEN. — 48'H J'C-C

0 05 BALTO. CO. POLICE WILKENS STA. — 2-27'H J'C-C 4'JMED

0 03

20'H J'C-C 0.04

MD 372

WILKENS 0 00 AVE

NON FA

LOCAL - URBAN

CO 6457

MRS STAND

AS PER 31-181

SHA 51.3-8
11-15-72

ROAD INVENTORY SHEET

Road No. _____
Road Name _____
Sheet No. _____
Date _____
County _____
State Coordinates _____

SHA 51.3-8
11-15-72

STATE HIGHWAY ADMINISTRATION OF MARYLAND

BMAT
EAU

ROAD INVENTORY SHEET

CO 6458

Party Chief J.E.
Recorder D.G.
Helper

Map No. 16A

80-45 EXTRA

DISTRICT 4

Road No. ~~OP 6310~~
Road Name (ALLSPICE CT)
Sheet No. 1 OF 1
Date 6 FEB 81
County BALTO
State Coordinates 857-589

E

D E
CUL 0 07 SAC

30'I
JCC

KEARNEY DR.
CO 0 00 6394

SHA 51.3-8
11-15-72

ROAD INVENTORY SHEET

Road No. _____
Road Name _____
Sheet No. _____
Date _____
County _____
State Coordinates _____

SHA 51.3-8
11-15-72

STATE HIGHWAY ADMINISTRATION OF MARYLAND

URBAN

ROAD INVENTORY SHEET

Party Chief FR
Recorder JE
Helper

Map No. 22A
81-9

Road No. Co 6459
Road Name HERD CT
Sheet No. 1 of 1
Date 1-13-82
County BALTO
State Coordinates 872-538

NE

ROAD 003 END

24I
JC-C

BEAUMONT AVE
CO 000 2814

SHA 51.3-8
11-15-72

ROAD INVENTORY SHEET

Road No. _____
Road Name _____
Sheet No. _____
Date _____
County _____
State Coordinates _____

SHA 51.3-8
11-15-72

STATE HIGHWAY ADMINISTRATION OF MARYLAND

URBAN

ROAD INVENTORY SHEET

Party Chief FR
Recorder JE
Helper

Map No. 22A
81-4

Road No. Co 6460
Road Name (STOUT RUN CT)
Sheet No. 1 of 1
Date 1-13-82
County BALTO
State Coordinates 865-535

S

DE
CUL 012 SAC

PT 007
25°
PC 003

30' I
Jc.c

UPPER MILLS CIR
CO. 000 6378

SHA 51.3-8
11-15-72

ROAD INVENTORY SHEET

Road No. _____
Road Name _____
Sheet No. _____
Date _____
County _____
State Coordinates _____

SHA 51.3-8
11-15-72

STATE HIGHWAY ADMINISTRATION OF MARYLAND

URBAN

ROAD INVENTORY SHEET

Party Chief FR
Recorder JE
Helper

Map No. 22A
81-3

Road No. Co 6461
Road Name (HICKORY RIDGE CT)
Sheet No. 1 of 1
Date 1-13-82
County BALTO
State Coordinates 865-535

N

D E
CUL 0 15 SAC

0 10 PT
90° 30' I
0 03 PC Jc-c

UPPER MILLS CIR
CO 0 00 6378

SHA 51.3-8
11-15-72

ROAD INVENTORY SHEET

Road No. _____
Road Name _____
Sheet No. _____
Date _____
County _____
State Coordinates _____

SHA 51.3-8
11-15-72

STATE HIGHWAY ADMINISTRATION OF MARYLAND

URBAN

ROAD INVENTORY SHEET

Party Chief: FR
Recorder: JE
Helper:

Map No. 22A
81-10

Road No. Co 6463
Road Name (JONAS WAY)
Sheet No. 1 of 1
Date 1-13-82
County BALTO
State Coordinates 875-538

ROAD	0.15	END
(VIDA Co)	0.11	(~~VIDA~~ DR) ~~Co~~ 6463
PT	0.09	
90° ENT TO T.H	0.07	
PC	0.06	
WOODLAWN Co	0.00	DR 2501

NW ↑

24'I
Jc.c
18'I PKG
LT & RT

30'I
Jc.c

SHA 51.3-8
11-15-72

ROAD INVENTORY SHEET

Road No. _____
Road Name _____
Sheet No. _____
Date _____
County _____
State Coordinates _____

SHA 51.3-8
11-15-72

STATE HIGHWAY ADMINISTRATION OF MARYLAND

URBAN

ROAD INVENTORY SHEET

Party Chief J.E.
Recorder N.S.
Helper

Map No. 22-A
82-142

Road No. Co 6463
Road Name (VIDA DR.)
Sheet No. 1 OF 1
Date 3\8\83
County BALTO. Co.
State Coordinates 875-538

DARIUS CT.			
Co 6464	0	22	
JONAS		WAY	
Co	0	16	Co 6462 — 24'I J-CC
PT	0	04	
40°			
PC	0	01	
CRAIGMONT RD		MIRGA	
Co 2486	0	00	Co 6585 CIR.

NE

SHA 51.3-8
11-15-72

ROAD INVENTORY SHEET

Road No. _____
Road Name _____
Sheet No. _____
Date _____
County _____
State Coordinates _____

SHA 51.3-8
11-15-72

STATE HIGHWAY ADMINISTRATION OF MARYLAND

URBAN

ROAD INVENTORY SHEET

Party Chief FR
Recorder JE
Helper

Map No. 22A
81-12

Road No. Co 6464
Road Name (DARIUS CT)
Sheet No. 1 of 1
Date 1-13-82
County BALTO
State Coordinates 868-539

N

ROAD 003 END

24I
JC-C
18I PKG
RT & LT

(VIDA DR)
CO 6463 000

SHA 51.3-8
11-15-72

ROAD INVENTORY SHEET

Road No. _____
Road Name _____
Sheet No. _____
Date _____
County _____
State Coordinates _____

SHA 51.3-8
11-15-72

STATE HIGHWAY ADMINISTRATION OF MARYLAND

URBAN

ROAD INVENTORY SHEET

Party Chief FR
Recorder JE
Helper

Map No. 22A
81-13

Road No. Co 6465
Road Name McLENDON Ct.
Sheet No. 1 of 1
Date 1-13-82
County BALTO
State Coordinates 868-539

N

ROAD 002 END

24'I
Jc-c
18'I PKG
LT & RT

SECURITY 000 BLVD
CO 2400

SHA 51.3-8
11-15-72

ROAD INVENTORY SHEET

Road No. _____
Road Name _____
Sheet No. _____
Date _____
County _____
State Coordinates _____

SHA 51.3-8
11-15-72

STATE HIGHWAY ADMINISTRATION OF MARYLAND

URBAN

ROAD INVENTORY SHEET

Party Chief FR
Recorder JE
Helper

Map No. 22A
81-14

Road No. CO 6466
Road Name LENIS CT
Sheet No. 1 of 1
Date 1-13-82
County BALTO
State Coordinates 868-539

N

ROAD 002 END

24'I
Jc-c
18'I PKG
LT & RT

SECURITY 000 BLVD
CO 2400

BROOKDALE RD
2375
CO

SHA 51.3-8
11-15-72

ROAD INVENTORY SHEET

Road No. _____
Road Name _____
Sheet No. _____
Date _____
County _____
State Coordinates _____

SHA 51.3-8
11-15-72

STATE HIGHWAY ADMINISTRATION OF MARYLAND

URMAN

ROAD INVENTORY SHEET

Party Chief FR
Recorder JE
Helper

Map No. 16C
81-16

Road No. Co 6467
Road Name CENTURY TOWNE RD
Sheet No. 1 of 1
Date 1-12-82
County BALTO
State Coordinates 863-563

Mary Ridge Dr
Co. 6468
@ 1.19

Adrianne Way
Co. 7216 0 22

Adrianne Way
0 18 Co. 7215

~~ROAD~~ 0 14 ~~END~~

PT @ 0.00 0 13 40' I Jc-c

MARY RIDGE ~~RD~~ DR
20° CO 6468 0 11 48' I Jc-c

NE

PC 0 07

0 05 2-23' I Jc-c 12' GRASS MED

WINANDS RD
CO 0 00 2200

SHA 51.3-8
11-15-72

ROAD INVENTORY SHEET

Road No. _____
Road Name _____
Sheet No. _____
Date _____
County _____
State Coordinates _____

SHA 51.3-8
11-15-72

STATE HIGHWAY ADMINISTRATION OF MARYLAND

URBAN
REV 3/8/88
DT/GD
87-30

ROAD INVENTORY SHEET

Party Chief: FR
Recorder: JE
Helper:

Map No. C-12C
81-17

Road No. CO 6468
Road Name: MARY RIDGE ~~RD~~ DR.
Sheet No. 1 of 2
Date 1-12-82
County BALTO
State Coordinates 863-564

89-56
DT/AL
3-28-90

~~15°~~ PC	0.66	
	ELWELL CT	
	0.63 CO 6479	
	0.61 15°	
	ENSENADA CT	
	0.47 CO 6477	
	0.44 15°	
AVENTURA CT		
CO 6474	0.42	
PT	0.38	
(CENTURY VISTA RD)		
110° CO 6473	0.31	
	VIVIAN VALE CT	
PC	0.22 CO 6471	
PAIGE VIEW RD		
CO 6470	0.17	
PT	0.13	
30° HILLERY CT		
PC CO 6469	0.06	
15°	0.02	40' T
		JCC
	TOWNE	
CENTURY	0.00 6467 RD 0.11	✓
CO		

NW

SHA 51.3-8
11-15-72

ROAD INVENTORY SHEET

Road No. Co 6468
Road Name MARY RIDGE ~~RD~~ DR
Sheet No. 2 of 2
Date 1-12-82
County BALTO
State Coordinates

Century Town Rd
Co. 6467 ®

Adrianne Way
1 19 Co. 7216

~~PROPOSED~~

Thyme Ct.
1 05 Co. 7218

~~ROAD~~ ~~END~~

0 97

PT 0 84

SPYCE MILL CT
CO 6899 (87-33) 0 76
~~ROAD~~ ~~0 67 END~~

180°

40 I
J C-6

SAME

SHA 51.3-8
11-15-72

STATE HIGHWAY ADMINISTRATION OF MARYLAND

URBAN

ROAD INVENTORY SHEET

Party Chief FR
Recorder JE
Helper

Map No. 16C
81-18

Road No. Co 6469
Road Name HILLERY CT
Sheet No. 1 of 1
Date 1-12-82
County BALTO
State Coordinates 863-565

SW

DE
CUL 004 SAC

30' I
Jc-c

MARY RIDGE
CO 000 ~~6468 RD~~

SHA 51.3-8
11-15-72

ROAD INVENTORY SHEET

Road No. _____
Road Name _____
Sheet No. _____
Date _____
County _____
State Coordinates _____

SHA 51.3-8
11-15-72

STATE HIGHWAY ADMINISTRATION OF MARYLAND

UNLOAN

ROAD INVENTORY SHEET

Party Chief FR
Recorder JE
Helper

Map No. 16C
81-19

Road No. Co 6470
Road Name PAIGE VIEW RD
Sheet No. 1 of 1
Date 1-12-82
County BALTO
State Coordinates 863-565

W

ROAD 003 END

40' I
JC.C

℄ MARY RIDGE ~~RD~~ DR
CO 000 6468

SHA 51.3-8
11-15-72

ROAD INVENTORY SHEET

Road No. _____
Road Name _____
Sheet No. _____
Date _____
County _____
State Coordinates _____

SHA 51.3-8
11-15-72

STATE HIGHWAY ADMINISTRATION OF MARYLAND

URBAN

ROAD INVENTORY SHEET

Party Chief FR
Recorder JE
Helper

Map No. 16C
81-20

Road No. Co 6471
Road Name VIVIAN VALE CT
Sheet No. 1 of 1
Date 1-12-82
County BALTO
State Coordinates 863-565

E

D E
CUL 0 13 SAC

PT
30°
PC

0 11

0 08

ROBINS NEST CT
0 05 CO 6472 30°

30'I
JC-C

MARY
CO

RIDGE
6468
DR

0 00

SHA 51.3-8
11-15-72

ROAD INVENTORY SHEET

Road No. _____
Road Name _____
Sheet No. _____
Date _____
County _____
State Coordinates _____

SHA 51.3-8
11-15-72

STATE HIGHWAY ADMINISTRATION OF MARYLAND

VRBAN

ROAD INVENTORY SHEET

Party Chief FR
Recorder JE
Helper

Map No. 16C

81-21

Road No. Co 6472
Road Name ROBIN'S NEST CT
Sheet No. 1 of 1
Date 1-12-82
County BALTO
State Coordinates 863-563

S

DE
CUL 002 SAC

30'I
JC-C

VIVIAN CO 000 VALE CT 6471

SHA 51.3-8
11-15-72

ROAD INVENTORY SHEET

Road No. _____
Road Name _____
Sheet No. _____
Date _____
County _____
State Coordinates _____

SHA 51.3-8
11-15-72

STATE HIGHWAY ADMINISTRATION OF MARYLAND

URBAN

ROAD INVENTORY SHEET

Party Chief FR
Recorder JE
Helper

Map No. 16C

81-22

Road No. Co 6473
Road Name CENTURY VISTA RD
Sheet No. 1 of 1
Date 1-12-82
County BALTO
State Coordinates 863-564

N

ROAD 003 END

40'I
Jc-c

RIDGE DR
6468

000

MARY CO

SHA 51.3-8
11-15-72

ROAD INVENTORY SHEET

Road No. _____
Road Name _____
Sheet No. _____
Date _____
County _____
State Coordinates _____

SHA 51.3-8
11-15-72

STATE HIGHWAY ADMINISTRATION OF MARYLAND

URBAN

ROAD INVENTORY SHEET

Party Chief: FR
Recorder: JE
Helper:

Map No. 16C

81-23 & 29

Road No. CO 6474
Road Name AVENTURA CT
Sheet No. 1 of
Date 1-12-82
County BALTO
State Coordinates 863-566

ROAD	021 END	↑
		24' I
		Jc-c
		18' I PKG LT & RT
PT	009	X 24' I
MAINVIEW CT #1		Jc-c
35° CO 6475	006	X
PC	002	30' I
		Jc-c
MARY	RIDGE DR ~~RD~~	
CO	000 6468	✓

NE ↑

SHA 51.3-8
11-15-72

ROAD INVENTORY SHEET

Road No. _____
Road Name _____
Sheet No. _____
Date _____
County _____
State Coordinates _____

SHA 51.3-8
11-15-72

STATE HIGHWAY ADMINISTRATION OF MARYLAND

URBAN

ROAD INVENTORY SHEET

Party Chief FR
Recorder JE
Helper

Map No. 16C
81-24

Road No. Co 6475
Road Name MAINVIEW CT #1
Sheet No. 1 of
Date 1-12-82
County BALTO
State Coordinates 863-566

NW

(MAINVIEW CT #2)
CO 011 6476

24'I
Jc-c
18'I PKG
LT & RT

002 25°

~~AVENTURA CT~~
~~CO 000 6474~~

SHA 51.3-8
11-15-72

ROAD INVENTORY SHEET

Road No. _____
Road Name _____
Sheet No. _____
Date _____
County _____
State Coordinates _____

SHA 51.3-8
11-15-72

STATE HIGHWAY ADMINISTRATION OF MARYLAND

URBAN

ROAD INVENTORY SHEET

Party Chief FR
Recorder JE
Helper

Map No. 16C
81-25

Road No. Co 6476
Road Name (MAINVIEW CT #2)
Sheet No. 1 of 1
Date 1-12-82
County BALTO
State Coordinates 863-566

N

ROAD	004 END	
		24'I
		JC.C
	MAINVIEW CT #1	18' PKG
	001 CO 6475	LT
ROAD	000 END	

SHA 51.3-8
11-15-72

ROAD INVENTORY SHEET

Road No. _____
Road Name _____
Sheet No. _____
Date _____
County _____
State Coordinates _____

SHA 51.3-8
11-15-72

STATE HIGHWAY ADMINISTRATION OF MARYLAND

URBAN

ROAD INVENTORY SHEET

Party Chief FR
Recorder JE
Helper

Map No. 16 C
81-26

Road No. CO 6477
Road Name ENSENADA CT
Sheet No. 1 of 1
Date 1-12-82
County BALTO
State Coordinates 865-564

SW

D E
CUL 007 SAC

PT 005
(BEASMAN CT)
35° CO 6478 004

PC 001

MARY
CO 000 RIDGE DR 6468

30'I
JC-C

SHA 51.3-8
11-15-72

ROAD INVENTORY SHEET

Road No. _____
Road Name _____
Sheet No. _____
Date _____
County _____
State Coordinates _____

SHA 51.3-8
11-15-72

STATE HIGHWAY ADMINISTRATION OF MARYLAND

URBAN

ROAD INVENTORY SHEET

Party Chief FR
Recorder JE
Helper

Map No. 16C
81-27

Road No. Co 6478
Road Name (BEASMAN CT)
Sheet No. 1 of 1
Date 1-12-82
County BALTO
State Coordinates 865-564

SE

DE
CUL 003 SAC

30I
JC-C

(ENSANADA CT)
CO 000 6477

SHA 51.3-8
11-15-72

ROAD INVENTORY SHEET

Road No. _____
Road Name _____
Sheet No. _____
Date _____
County _____
State Coordinates _____

SHA 51.3-8
11-15-72

STATE HIGHWAY ADMINISTRATION OF MARYLAND

VRMAN

REV 3/9/88
DT/GD
(87-32)

ROAD INVENTORY SHEET

Party Chief FR
Recorder JE
Helper

Map No. C/12 C
81-28

Road No. CO 6479
Road Name ELWELL CT
Sheet No. 1 of 1
Date 1-12-82
County BALTO
State Coordinates 864-565

ROAD D END
CUL 0 12 SAC

S

PT 0 10
ROGGIN CT.
90°
CO 6900 (87-31) 0 05
PC
~~ROAD~~ 0 02 ~~END~~

30' I
JC-C

MARY
CO 0 00 RIDGE 6468 DR

SHA 51.3-8
11-15-72

ROAD INVENTORY SHEET

Road No. _____
Road Name _____
Sheet No. _____
Date _____
County _____
State Coordinates _____

SHA 51.3-8
11-15-72

STATE HIGHWAY ADMINISTRATION OF MARYLAND

URBAN

ROAD INVENTORY SHEET

Party Chief FR
Recorder JE
Helper

Map No. 16C

81-37

Road No. Co 6480
Road Name LUCERNE RD
Sheet No. 1 of
Date 1-12-82
County BALTO
State Coordinates 866-561

PROP

x x x

ROAD 0 21 END

15° 0 20

TEVIS CIR @ 0.00

0 18 CO 6481

HORATIO RD

CO 6482 0 15

W

0 12 PT

TEVIS CIR @ .19

0 08 CO 6481 35°

0 04 PC 40'I Jc-c

WINANDS RD

CO 0 00 2200

SCOTTS LEVEL RD

CO 2163

SHA 51.3-8
11-15-72

ROAD INVENTORY SHEET

Road No. _____
Road Name _____
Sheet No. _____
Date _____
County _____
State Coordinates _____

SHA 51.3-8
11-15-72

STATE HIGHWAY ADMINISTRATION OF MARYLAND

VRBAN

ROAD INVENTORY SHEET

Party Chief FR
Recorder JE
Helper

Map No. 16C

81-38

Road No. Co 6481
Road Name TEVIS CIR
Sheet No. 1 of 1
Date 1-12-82
County BALTO
State Coordinates 865-561

LUCERNE		RD	⊗.08
CO	0	19	6480
PT	0	17	
90°			
PC	0	11	
PT	0	06	
80°			
PC	0	02	
LUCERNE		RD	⊗.18
CO	0	00	6480

N

30' I
JC-C

SHA 51.3-8
11-15-72

ROAD INVENTORY SHEET

Road No. _____
Road Name _____
Sheet No. _____
Date _____
County _____
State Coordinates _____

SHA 51.3-8
11-15-72

STATE HIGHWAY ADMINISTRATION OF MARYLAND

URBAN

ROAD INVENTORY SHEET

Party Chief FR
Recorder JE
Helper

Map No. 16C
81-39

Road No. Co 6482
Road Name HORATIO RD
Sheet No. 1 of 1
Date 1-12-82
County BALTO
State Coordinates 865-561

SE

WINANDS		RD		
CO	0 14	2200		
	0 04		PT 20°	30'I
	0 02		PC	JC-C
LUCERNE		RD		
CO	0 00	6480		

SHA 51.3-8
11-15-72

ROAD INVENTORY SHEET

Road No. _____
Road Name _____
Sheet No. _____
Date _____
County _____
State Coordinates _____

SHA 51.3-8
11-15-72

STATE HIGHWAY ADMINISTRATION OF MARYLAND

RURAL
2-21-89
DT, GD
(88-38)

ROAD INVENTORY SHEET

Party Chief: FR
Recorder: JE
Helper:

Map No. ~~16A~~ C-12A
81-42

Road No. Co 6483
Road Name ~~SHADED BROOK DR~~
Sheet No. 1 of 1
Date 1-8-82
County BALTO
State Coordinates 877-583

ROAD	XX	XX END
	0	67
STREAM CT. CO (7019)	0	52
	0	48
~~ROAD~~	0	43 ~~END~~
		~~HIDDEN TRAIL DR~~
	0	37 CO 6484
	0	19
	0	13
	0	09
	0	06 3-36" CMP
CAVESDALE CO	0	00 RD 742

PT 40° PC

PT 45° PC

PT 20° PC

E

24' I
I c-c

SHA 51.3-8
11-15-72

ROAD INVENTORY SHEET

Road No. _____
Road Name _____
Sheet No. _____
Date _____
County _____
State Coordinates _____

SHA 51.3-8
11-15-72

STATE HIGHWAY ADMINISTRATION OF MARYLAND

RURAL

ROAD INVENTORY SHEET

Party Chief: FR
Recorder: JE
Helper:

Map No. 16A
81-43

Road No. Co 6484
Road Name (HIDDEN TRAIL DR)
Sheet No. 1 of 1
Date 1-8-82
County BALTO
State Coordinates 879-583

89-72
DT/AL
3-22-90

	0	e	
CUL	0	67	Sac
PT	0	56	
45°			
PC	0	48	
	0	38	PT
~~ROAD~~	~~0~~	~~26~~ ~~END~~	160°
	0	24	~~PT~~ ~~40°~~
	0	15	PC
	0	09	48" CMP
20°	0	05	
			24'I Ic-c
(SHADED) CO	0	00	BROOK 6483 DR)

SE

SHA 51.3-8
11-15-72

ROAD INVENTORY SHEET

Road No. _____
Road Name _____
Sheet No. _____
Date _____
County _____
State Coordinates _____

SHA 51.3-8
11-15-72

STATE HIGHWAY ADMINISTRATION OF MARYLAND

URBAN
REV 2/26/88
DT, BD (87-103)

ROAD INVENTORY SHEET

Party Chief FR
Recorder JE
Helper

Map No. B-12

-81-76

Road No. CO 6485
Road Name GOLDEN WEST ~~RD~~ DR.
Sheet No. 1 of 1
Date 1-7-82
County BALTO
State Coordinates 895-595

B12-11
6/3/91
BB/DR

E

ROAD END
Lakefront Dr X X X
E OP 6732 ~~ROAD~~ 0 ~~15~~ 16 ~~END~~ E

J 0 01

30' I
JC-C

GILROY RD
CO 0 00 430

SHA 51.3-8
11-15-72

ROAD INVENTORY SHEET

Road No. _____
Road Name _____
Sheet No. _____
Date _____
County _____
State Coordinates _____

SHA 51.3-8
11-15-72

STATE HIGHWAY ADMINISTRATION OF MARYLAND

RURAL

ROAD INVENTORY SHEET

Party Chief: FR
Recorder: JE
Helper:

Map No. 10

81-68 032

Road No. CO 6486
Road Name QUAKER CT
Sheet No. 1 of 1
Date 1-7-82
County BALTO
State Coordinates 896-617

	D E	
CUL	0 15 SAC	
NW ↑		19'I
		2-5'Fshd
		36'C-W
PT	0 07	
75°		
PC	0 04	24'I
		I c-c
QUAKER	BOTTOM RD	
CO	0 00 205	

SHA 51.3-8
11-15-72

ROAD INVENTORY SHEET

Road No. _____
Road Name _____
Sheet No. _____
Date _____
County _____
State Coordinates _____

SHA 51.3-8
11-15-72

STATE HIGHWAY ADMINISTRATION OF MARYLAND

ROAD INVENTORY SHEET

Party Chief: FR
Recorder: JE
Helper:

Map No. 10
81-75

Road No. CO 6487
Road Name SUGAR TREE PL
Sheet No. 1 of 1
Date 1-6-82
County BALTO
State Coordinates 911-597

SUGAR TREE PL CO 6487	0.21	30' I
90°	0.19	18' PKG LT 48' JC-C
PT 180° PC	0.15	30' I
	0.10	18' I PKG LT & RT 66' JCC
	0.07	
SUGAR TREE PL CO 6487 15°	0.05	30' I 18' PKG LT 48' JC-C
	0.02	
OLD BOSLEY RD CO 395	0.00	30' I JC-C

W

SHA 51.3-8
11-15-72

ROAD INVENTORY SHEET

Road No. _____
Road Name _____
Sheet No. _____
Date _____
County _____
State Coordinates _____

SHA 51.3-8
11-15-72

STATE HIGHWAY ADMINISTRATION OF MARYLAND

URBAN

ROAD INVENTORY SHEET

Party Chief FR
Recorder JE
Helper

Map No. 16A
81-55

Road No. Co 6488
Road Name GLYNLEE CT
Sheet No. 1 of 1
Date 1-8-82
County BALTO
State Coordinates 856-592

6300, 7297 CO
CG HD
1/24/00

ROAD	014	END	24'I JC-C 18' PKG LT & RT
BONFIRE DR CO 6309	008		
BONCREST DR CO 6308	003		24'I JC-C 18' PKG RT
COWINGS MILLS ~~GLYNOWINGS~~ CO ~~6300~~	000	BLVD ~~DR~~ ~~OF 6338~~ ~~6300~~ 7297	

N

SHA 51.3-8
11-15-72

ROAD INVENTORY SHEET

Road No. _____
Road Name _____
Sheet No. _____
Date _____
County _____
State Coordinates _____

SHA 51.3-8
11-15-72

STATE HIGHWAY ADMINISTRATION OF MARYLAND

URBAN
2-23-89
DT, GD
(88-89)

ROAD INVENTORY SHEET

Party Chief FR
Recorder JE
Helper

Road No. CO 6489
Road Name GLYNOCK RD
Sheet No. 1 of 1
Date 1-8-82
County BALTO
State Coordinates 856-592

6300, 7297 CO
CG HD
1/24/00

Map No. 16 A
81-56

(~~GLYNOWINGS~~ OWINGS MILLS BLVD ~~DR.~~)			
CO	0	18	~~6300~~ 7297
			12' I
ONE WAY EMERGENCY VEHICLE ACCESS ONLY			
~~ROAD~~	0	16	~~END~~
			24' I
			JC-C
			18' I PKG
			LT & RT
BONMONT		PL	
CO	0	00	6302

S

SHA 51.3-8
11-15-72

ROAD INVENTORY SHEET

Road No. _____
Road Name _____
Sheet No. _____
Date _____
County _____
State Coordinates _____

SHA 51.3-8
11-15-72

STATE HIGHWAY ADMINISTRATION OF MARYLAND

RURAL
06490
1-6-99
GD.TD

ROAD INVENTORY SHEET

Party Chief FR
Recorder JE
Helper

Map No. ~~16A~~ C12A B-12
81-45

Road No. CO 6490
Road Name WORTHINGTON RIDGE RD
Sheet No. 1 of 1
Date 1-8-82
County BALTO
State Coordinates 874-596

	D	E		
CUL	0	30	SAC	↑
~~ROAD~~	~~0~~	~~28~~	~~END~~	↑
↑20°	0	09		24I I c.c
BAUBLITZ			RD	
CO	0	00	711	↓

N ↑

SHA 51.3-8
11-15-72

ROAD INVENTORY SHEET

Road No. _____
Road Name _____
Sheet No. _____
Date _____
County _____
State Coordinates _____

SHA 51.3-8
11-15-72

STATE HIGHWAY ADMINISTRATION OF MARYLAND

URBAN

ROAD INVENTORY SHEET

Party Chief FR
Recorder JE
Helper

Map No. 16A 84-21 ALT
81-64

Road No. CO 6491
Road Name TIMBER RUN RD
Sheet No. 1 of 1
Date 1-8-82
County BALTO
State Coordinates 859-595

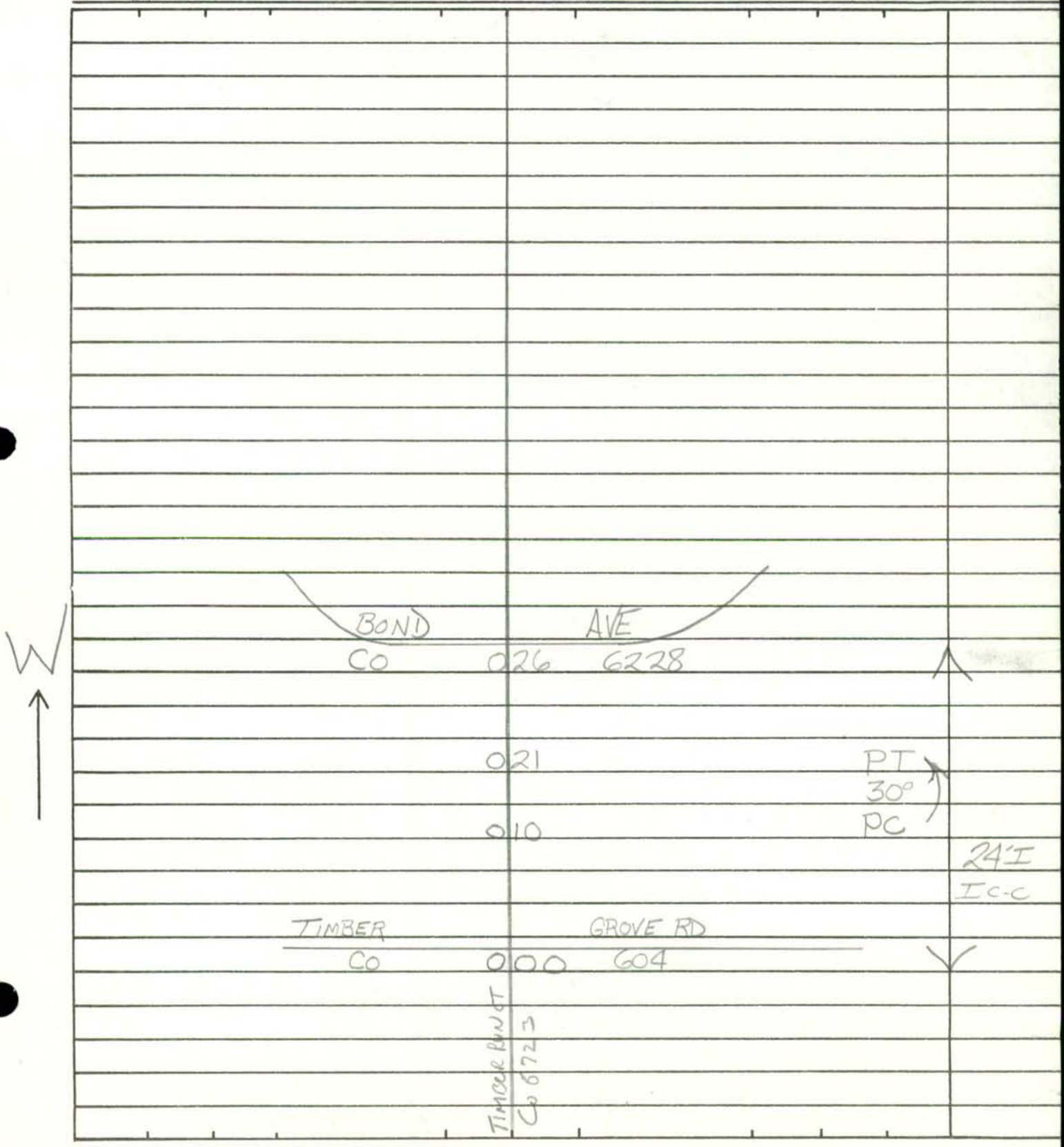

SHA 51.3-8
11-15-72

ROAD INVENTORY SHEET

Road No. _____
Road Name _____
Sheet No. _____
Date _____
County _____
State Coordinates _____

SHA 51.3-8
11-15-72

STATE HIGHWAY ADMINISTRATION OF MARYLAND

DMEx #23
GD
MP 9/29/98

RURAL

ROAD INVENTORY SHEET

Party Chief FR
Recorder JE
Helper

Map No. 16B

81-62

Road No. Co 6492
Road Name DAVID LUTHER CT
Sheet No. 1 of 1
Date 1-6-82
County BALTO
State Coordinates 890-595

	D	E		
CUL	0	29	SAC	
	0	27	PT 30° PC	
	0	21		
PT 15° PC	0	18		
	0	13		
	0	10	PT 35° PC	24'I I c-c
	0	03		
~~JACKSON~~ HAPPY		HOLLOW RD		
CO	0	00	~~768~~ 767	

NE

SHA 51.3-8
11-15-72

ROAD INVENTORY SHEET

Road No. _____
Road Name _____
Sheet No. _____
Date _____
County _____
State Coordinates _____

SHA 51.3-8
11-15-72

STATE HIGHWAY ADMINISTRATION OF MARYLAND

URBAN

ROAD INVENTORY SHEET

Party Chief FR
Recorder JE
Helper

Map No. 16B

81-81

Road No. Co 6493
Road Name TULLYCROSS CT
Sheet No. 1 of 1
Date 1-6-82
County BALTO
State Coordinates 900-588

TULLYCROSS CT
CO. 6493

TULLYCROSS CT
0 12 CO 6493

0 11 90°

NE

0 09 90° 24'I
18'I PKG LT & RT

0 06 90° 60' Jc-c

0 03 90°

TULLYCROSS CT
90° CO 6493 0 01 24'I
GREENPOINT RD Jc-c
CO 0 00 6246

BALLINROBE CT
CO 6621

SHA 51.3-8
11-15-72

ROAD INVENTORY SHEET

Road No. _____
Road Name _____
Sheet No. _____
Date _____
County _____
State Coordinates _____

SHA 51.3-8
11-15-72

STATE HIGHWAY ADMINISTRATION OF MARYLAND

BMATS
FAU URBAN

ROAD INVENTORY SHEET CO 6494

Party Chief J.E.
Recorder D.G.
Helper

Road No. ~~OR~~ 6313
Road Name CASTLE HILL CT
Sheet No. 1 OF 1
Date 3 FEB 81
County BALTO
State Coordinates 901 - 588

81-73 Map No. 16 B
FR JE 1-6-82
80-60 EXTRA DISTRICT 8

~~ROAD~~ 0 ~~23~~ ~~END~~

0 ~~22~~

~~24' I~~
~~18' I PARK~~
~~LEFT + RT~~
~~60 J C-C~~

11 TH 11 TH

ROAD 0 17 END

KILLADOON CT
CO 6495 0 16 ~~90°~~

24' I
J C-C

0 10 90°

10° 14 TH 0 05 18 TH

24' I
18' I PARK
LT + RT
60' J C-C

0 03

0 01

N

RUTLEDGE RD.
~~OP~~ CO 0 00 6321

SHA 51.3-8
11-15-72

ROAD INVENTORY SHEET

Road No. _____
Road Name _____
Sheet No. _____
Date _____
County _____
State Coordinates _____

SHA 51.3-8
11-15-72

STATE HIGHWAY ADMINISTRATION OF MARYLAND

URBAN

ROAD INVENTORY SHEET

Party Chief: ER
Recorder: JE
Helper:

Map No. 16B
81-74

Road No. Co 6495
Road Name KILLADOON CT
Sheet No. 1 of 1
Date 1-6-82
County BALTO
State Coordinates 901-588

SW

ROAD 006 END

24'I
18'I PKG
LT & RT
60' JC-C

CASTLE HILL CT
CO 6494 000
~~DP~~ ~~6313~~

SHA 51.3-8
11-15-72

ROAD INVENTORY SHEET

Road No. _____
Road Name _____
Sheet No. _____
Date _____
County _____
State Coordinates _____

SHA 51.3-8
11-15-72

STATE HIGHWAY ADMINISTRATION OF MARYLAND

URBAN

ROAD INVENTORY SHEET

Party Chief: FR
Recorder: JE
Helper:

Map No. 16B

81-59

Road No.: CO 6496
Road Name: HUNTERS RIDGE RD 82-175
Sheet No.: 1 of 2 3\11\83
Date: 1-5-82 J.E.J.N.S.
County: BALTO
State Coordinates: 902-584

PT	0 37	X
VALLEYFIELD RD.		
Co 1085	0 33	
140°		42'I J-CC
SILVER STIRRUP CT.		
Co 6626	0 27	
PC	0 22	X
PT	0 18	
HUNTRESS CT		
30° Co 6498	0 16	
PC	0 14	
	0 09	PT
OAKTREE CT		
	0 07 Co 6497	45°
		40'I Jc-c
	0 04	PC
	0 02	X
		2-24'I Jc-c
TIMONIUM	RD	12' GRASS MED
Co	0 00 810	

S ↑

SHA 51.3-8
11-15-72

ROAD INVENTORY SHEET

Road No. Co 6496
Road Name HUNTERS RIDGE RD.
Sheet No. 2 OF 2
Date 3\11\83
County BALTO. CO.
State Coordinates 102-584

	DE		
CUL	0 47	SAC	
	0 40	15°)	
			30'I
GRAY SQUIRREL CT.			J-CC
Co 6629	0 39		

SHA 51.3-8
11-15-72

STATE HIGHWAY ADMINISTRATION OF MARYLAND

URBAN

ROAD INVENTORY SHEET

Party Chief: FR
Recorder: JE
Helper:

Map No. 16B
81-60

Road No. CO 6491
Road Name OAKTREE CT
Sheet No. 1 of 1
Date 1-5-82
County BALTO
State Coordinates 902-584

S

DE
CUL 012 SAC

010

PT
110°
PC

003

30' I
J C-C

RIDGE
000 6496 RD

HUNTERS
CO

SHA 51.3-8
11-15-72

ROAD INVENTORY SHEET

Road No. _____
Road Name _____
Sheet No. _____
Date _____
County _____
State Coordinates _____

SHA 51.3-8
11-15-72

STATE HIGHWAY ADMINISTRATION OF MARYLAND

URBAN

ROAD INVENTORY SHEET

Party Chief FR
Recorder JE
Helper

Map No. 16-B
81-61

Road No. CO 6498
Road Name HUNTRESS CT
Sheet No. 1 of 1
Date 1-5-82
County BALTO
State Coordinates 903-584

N

D E
CUL 005 SAC

002 20°

30' I
JC-0

RIDGE RD
HUNTERS CO
000 6496

SHA 51.3-8
11-15-72

ROAD INVENTORY SHEET

Road No. _____
Road Name _____
Sheet No. _____
Date _____
County _____
State Coordinates _____

SHA 51.3-8
11-15-72

STATE HIGHWAY ADMINISTRATION OF MARYLAND

URBAN

ROAD INVENTORY SHEET

Party Chief FR
Recorder JE
Helper

Map No. 16B
81-67

Road No. CO 6499
Road Name VALLEYWOOD CT
Sheet No. 1 of 1
Date 1-5-82
County BALTO
State Coordinates 900-585

N

DE
CUL O 12 SAC

30'I
Jc-c

TIMONIUM RD
CO 000 810

SHA 51.3-8
11-15-72

ROAD INVENTORY SHEET

Road No. _____
Road Name _____
Sheet No. _____
Date _____
County _____
State Coordinates _____

SHA 51.3-8
11-15-72

STATE HIGHWAY ADMINISTRATION OF MARYLAND

URBAN

ROAD INVENTORY SHEET

Party Chief: FR
Recorder: JE
Helper:

Map No. 16B

81-84

Road No. CO 6500
Road Name (MAYMONT CT)
Sheet No. 1 of 1
Date 1-5-82
County BALTO
State Coordinates 907-590

E

D E
CUL 0 09 SAC

0 03 30° 30' I
Jc-c

~~WESTRIDGE~~ RD
CO 0 00 874

SHA 51.3-8
11-15-72

ROAD INVENTORY SHEET

Road No. _____
Road Name _____
Sheet No. _____
Date _____
County _____
State Coordinates _____

SHA 51.3-8
11-15-72

STATE HIGHWAY ADMINISTRATION OF MARYLAND

URBN

ROAD INVENTORY SHEET OP ~~6343~~

Party Chief FR
Recorder JE
Helper

Map No. 16B 82-39

81-66

Road No. CO 6501
Road Name JUDGES LA
Sheet No. 1 of 1
Date 1-7-82
County BALTO
State Coordinates 904-577

C12B-56
C12B-55
615191
BBIDR

	RUXTON CROSSING RD	(RUXTON CROSSING ~~RD~~ CT)		
	~~OP~~ Co 6547	0 31	~~6344~~ Co 6548	
15°		0 29		
	MALIBU CT			
	ENT TO TOWNHOUSES	0 25		
PT		0 22		
20°				
PC		0 18		24' I
	COLDWATER CT	La Costa Ct		Jc-c
	~~ENT TO TOWNHOUSE~~ OP 6576	0 16	OP 6575	PT 25° PC 27' I Jc-c
		0 08		30' I Jc-c
	BELLONA LA			
	CO 1146	0 00		

W

82-39

SHA 51.3-8
11-15-72

ROAD INVENTORY SHEET

Road No. _____
Road Name _____
Sheet No. _____
Date _____
County _____
State Coordinates _____

SHA 51.3-8
11-15-72

STATE HIGHWAY ADMINISTRATION OF MARYLAND

VMBA

ROAD INVENTORY SHEET

Party Chief: FR
Recorder: JE
Helper:

Map No. 16B

81-88 0.54

Road No. Co 6502
Road Name (RIDERWOOD STATION)
Sheet No. 1 of 1
Date 1-7-82
County BALTO
State Coordinates 901-574

N

(RIDERWOOD STATION)		
CO	007 6502	
PT 270° PC	006	
	002	
	(RIDERWOOD STATION)	24'I
	001 CO 6502	JC-C
JOPPA RD		
CO	000 ~~1400~~ 7032	

SHA 51.3-8
11-15-72

ROAD INVENTORY SHEET

Road No. _____
Road Name _____
Sheet No. _____
Date _____
County _____
State Coordinates _____

SHA 51.3 - 8 Revised
4.83

FCR '95
81-118
82-74

MARYLAND STATE HIGHWAY ADMINISTRATION

ROAD INVENTORY SHEET

Party Chief	Taylor	Road No.	Co 6503
Recorder	Massicot	Road Name	Proctor La.
Assistant	Rewritten by B.T.B	County	Baltimore
Map No./Dir.	C13 / W	Date	11-2-95
State Coordinates	947-575	Sheet No.	1 OF 1

TRAFFIC CODES
TRAFFIC CONTROLS: STOP SIGN=S.S., TRAFFIC LIGHT=T.L., FLASHING RED BALL=F.R.

TRAFFIC CODES
PARKING RESTRICTIONS: A.M. PEAK, P.M. PEAK, A.M./P.M. PEAK, NO PARKING ANYTIME=N.P., COMM/IND. ACCESS=E

SYSTEM: FED. AID.	SYSTEM: FUNCT. CLASS.	SYSTEM: HWY. SYS.	SYSTEM: HPMS SAMPLE	TRAFFIC: PRKG. REST.	TRAFFIC: COM/IND. ACCESS	LINE DIAGRAM	TRAFFIC: CONTROL	TRAFFIC: COM/IND. ACCESS	TRAFFIC: PRKG. REST.	PAVEMENT DATA
						Co 9005				
						Road End				
						0 54				50'I
										Jc-c
						Sandstone Ct.				2UML
						Co 6830 0 51				
						Darbytown Ct.				
						Co 6829 0 41				
						Seven Courts Dr.				
						Co 0 23 6209	SS			
										50'I
										Jc-c
						Oak White Rd.				2ML
						Co 0 00 6540				
						Gunview Rd. Co 4011				

URBAN MINOR ARTERIAL

SYSTEM				TRAFFIC		LINE DIAGRAM	TRAFFIC			PAVEMENT DATA
FED. AID.	FUNCT. CLASS.	HWY. SYS.	HPMS SAMPLE	PRKG. REST.	COM/IND ACCESS		CONTROL	COM/IND ACCESS	PRKG. REST.	

SHA 51.3-8
11-15-72

STATE HIGHWAY ADMINISTRATION OF MARYLAND

URBAN

ROAD INVENTORY SHEET

Party Chief FR
Recorder JE
Helper

Map No. C13A 82-69 ALT

81-127

Road No. Co 6504
Road Name PERRYHURST PL
Sheet No. 1 of 1
Date 1-18-82
County BALTO
State Coordinates 946-575

WHITE WOOD CT
~~OP 6358~~
Co 6541

OAK
~~OP~~ Co 022

WHITE RD
~~6357~~ 6540

E

PERRYOAK Pl. 018
Co. 6825 015

20°

BELOAK CT
~~OP~~ Co 6824 005

30 I
JC-C

SEVEN
CO 000

COURTS
6209 DR

SHA 51.3-8
11-15-72

ROAD INVENTORY SHEET

Road No. _____
Road Name _____
Sheet No. _____
Date _____
County _____
State Coordinates _____

SHA 51.3-8
11-15-72

STATE HIGHWAY ADMINISTRATION OF MARYLAND

URBAN

ROAD INVENTORY SHEET

Party Chief FR
Recorder JE
Helper

Map No. 17A

81-111

Road No. CO 6505
Road Name SYLVAN PARK CT
Sheet No. 1 of 1
Date 1-25-82
County BALTO
State Coordinates 951-576

PROP

ROAD 0 12 END

NW

24'I
18' PKG
LT & RT
JC-C

0 05

24'I
JC-C

SEVEN COURTS DR
CO 0 00 6209

SHA 51.3-8
11-15-72

ROAD INVENTORY SHEET

Road No. _____
Road Name _____
Sheet No. _____
Date _____
County _____
State Coordinates _____

SHA 51.3-8
11-15-72

STATE HIGHWAY ADMINISTRATION OF MARYLAND

URBAN

ROAD INVENTORY SHEET

Party Chief FR
Recorder JE
Helper

Map No. 17A

81-110

Road No. CO 6506
Road Name PIKEHALL ~~CT~~ PL
Sheet No. 1 of 1
Date 1-25-82
County BALTO
State Coordinates 951-576

ROAD 013 END

24'I
JC-C
18'I PKG
LT & RT

20° 005

SEVEN COURTS DR
CO 000 6209

SHA 51.3-8
11-15-72

ROAD INVENTORY SHEET

Road No. _____
Road Name _____
Sheet No. _____
Date _____
County _____
State Coordinates _____

SHA 51.3-8
11-15-72

STATE HIGHWAY ADMINISTRATION OF MARYLAND

URBAN
RD NAME 2000
CO EX 107
10/20/00 SS

ROAD INVENTORY SHEET

Party Chief FR
Recorder JE
Helper

Map No. 17A
81-104

Road No. Co 6507
Road Name BELLROCK CT
Sheet No. 1 of 1
Date 1-25-82
County BALTO
State Coordinates 945-576

NE

ROAD 007 END

24I
J-C
18IP<6
LT & RT

(HICKORY ~~HURST~~ HURST DR)
Co 000 6351

SHA 51.3-8
11-15-72

ROAD INVENTORY SHEET

Road No. _____
Road Name _____
Sheet No. _____
Date _____
County _____
State Coordinates _____

SHA 51.3-8
11-15-72

STATE HIGHWAY ADMINISTRATION OF MARYLAND

URBAN
RD NAME 2000
CO EX 109
10/20/00 SS

ROAD INVENTORY SHEET

Party Chief DWT
Recorder GLS
Helper

Map No. 17A

Road No. CO 6508 (81-103)
Road Name HALLVIEW CT
Sheet No. 1 OF 1
Date 2-8-82
County BALTO
State Coordinates 945-576

NE

ROAD END

0 07

PKG

0 04

PKG

0 02

24'I
"J" C-C

CO 6351

(HICKORY ~~HURST~~ 0 00 ~~DR~~ HURST DR)

SHA 51.3-8
11-15-72

ROAD INVENTORY SHEET

Road No. _____
Road Name _____
Sheet No. _____
Date _____
County _____
State Coordinates _____

SHA 51.3-8
11-15-72

STATE HIGHWAY ADMINISTRATION OF MARYLAND

RD NAME 2000
CO EX 107
10/20/00 SS

URBAN

86-130 DT
3-24-87 EM

ROAD INVENTORY SHEET ~~OR~~ ~~6823~~

Party Chief FR
Recorder JE
Helper

Map No. C-13A

81-101

Road No. Co 6509
Road Name OAKPARK DR
Sheet No. 1 of ~~1~~ 2
Date 1-25-82
County BALTO
State Coordinates 945-577

91-179
1-28-92
DT/JS
6-20-91
C13A-13
BB/DR

95-89 co

~~ROAD~~	~~0~~	~~32~~ ~~END~~	
GUNFALLS ~~PROP~~ GARTH			
Co 7847	0	31	
		STONE PARK PL	
	0	29 CO. 6823	
		BELL FALLS WAY	
	0	24 CO. 6822	
Powderview PRct			
co. 7243 (89-269)	0	20	
~~ROAD~~	0	~~18~~ ~~END~~	
STONE FALLS CT			
CO 6512	0	16 ~~PROP~~	
SYLVAN OAK WAY			
CO 6511	0	10	
PERRYFALLS PL			
Co 6510	0	05	30'I
			JC-C
HICKORYHURST		DR	
Co	0	00 6351	

NE

SHA 51.3-8
11-15-72

91-179
1-12-93
AL/BB/JS

ROAD INVENTORY SHEET

Road No. _____
Road Name _____
Sheet No. _____
Date _____
County _____
State Coordinates _____

Private Drive

ROAD END

0 50

~~(~~Hickoryhurst DR~~)~~
Co. 0 44 6351

CO 6509

30'I
JC-C

0 41

HURST CT
(Proposed)
0 38 CO 7845

BELLHURST WAY
(Proposed)
0 34 Co 7846

~~30'D~~
~~JC-C~~

0 32

SHA 51.3-8
11-15-72

STATE HIGHWAY ADMINISTRATION OF MARYLAND

URBAN

ROAD INVENTORY SHEET

Party Chief: FR
Recorder: JE
Helper:

Map No. 17A

81-102

Road No. Co 6510
Road Name PERRY/FALLS PL
Sheet No. 1 of 1
Date 1-25-82
County BALTO
State Coordinates 945-577

NW

ROAD 0 16 END

24 I
JC-C
IR I PKG
LT & RT

OAKPARK DR
CO 0 00 6509

SHA 51.3-8
11-15-72

ROAD INVENTORY SHEET

Road No. _____
Road Name _____
Sheet No. _____
Date _____
County _____
State Coordinates _____

SHA 51.3-8
11-15-72

STATE HIGHWAY ADMINISTRATION OF MARYLAND

URBAN

ROAD INVENTORY SHEET

Party Chief FR
Recorder JE
Helper

Map No. 17A
81-108

Road No. CO 6511
Road Name (SYLVANOAK WAY)
Sheet No. 1 of 1
Date 1-25-82
County BALTO
State Coordinates 951-577

NW ↑

ROAD 0 07 END

24'I
JC-C
18'I PKG
LT & RT

OAKPARK DR
CO 000 6509

SHA 5T.3-8
11-15-72

ROAD INVENTORY SHEET

Road No. _____
Road Name _____
Sheet No. _____
Date _____
County _____
State Coordinates _____

SHA 51.3-8
11-15-72

STATE HIGHWAY ADMINISTRATION OF MARYLAND

URBAN

ROAD INVENTORY SHEET

Party Chief FR
Recorder JE
Helper

Map No. 17A
81-109

Road No. CO 6512
Road Name (STONE FALLS CT)
Sheet No. 1 of 1
Date 1-25-82
County BALTO
State Coordinates 951-577

NW

ROAD 008 END

24' I
J.c.c
18' PKG
LT & RT

OAKPARK DR
CO 000 6509

ROAD

SHA 51.3-8
11-15-72

ROAD INVENTORY SHEET

Road No. _____
Road Name _____
Sheet No. _____
Date _____
County _____
State Coordinates _____

SHA 51.3-8
11-15-72

STATE HIGHWAY ADMINISTRATION OF MARYLAND

VRBAN

ROAD INVENTORY SHEET

Party Chief FR
Recorder JE
Helper

Map No. 17A

81-105

Road No. Co 6513
Road Name (HICKORY FALLS WAY)
Sheet No. 1 of 1
Date 1-25-82
County BALTO
State Coordinates 945.577

85-74/75
NOW COMBINED
WITH CO. 6580
JE/AL
1-7-86

NW

x x x
ROAD 002 END

30'I
JC-C

HICKORY HURST DR.
CO 000 6351

SHA 51.3-8
11-15-72

ROAD INVENTORY SHEET

Road No. _____
Road Name _____
Sheet No. _____
Date _____
County _____
State Coordinates _____

SHA 51.3-8
11-15-72

STATE HIGHWAY ADMINISTRATION OF MARYLAND

URBAN 2-14-89 DT, GD (88-203)

ROAD INVENTORY SHEET

Party Chief DWT
Recorder GLS
Helper

Map No. 17A

Road No. CO 6514 (81-126)
Road Name BELL HALL DR
Sheet No. 1 OF 1
Date 2-8-82
County BALTIMORE
State Coordinates 944-575

OAKFALLS WAY
CO 0 45 (7078)

PARKHURST WAY
0 39 CO 6346

PROPOSED

~~ROAD 0 36 END~~

N

PT
60°
PC 0 15

15° 0 05 30' I "J" C-C

PARKHURST WAY
CO 0 00 6346

SHA 51.3-8
11-15-72

ROAD INVENTORY SHEET

Road No. _____
Road Name _____
Sheet No. _____
Date _____
County _____
State Coordinates _____

SHA 51.3-8
11-15-72

STATE HIGHWAY ADMINISTRATION OF MARYLAND

URBAN

ROAD INVENTORY SHEET

Party Chief: FR
Recorder: JE
Helper:

Map No. 17A
81-113

Road No. Co 4515
Road Name NEARBROOK LA
Sheet No. 1 of 1
Date 1-18-82
County BALTO
State Coordinates 939-573

ROAD	027 END	24'I Jc-c 18'I PKG RT
	022	24'I Jc-c 18'I PKG LT & RT
	016	
25°	014	
PT 15° PC	006	30'I Jc-c
	002	
NORTHWIND CO	000 RD 3785	

SW

SHA 51.3-8
11-15-72

ROAD INVENTORY SHEET

Road No. _____
Road Name _____
Sheet No. _____
Date _____
County _____
State Coordinates _____

SHA 51.3-8
11-15-72

STATE HIGHWAY ADMINISTRATION OF MARYLAND

URBAN

ROAD INVENTORY SHEET

Party Chief FR
Recorder JE
Helper

Map No. 17A

81-114

Road No. Co 6516
Road Name MAIDBROOK RD
Sheet No. 1 of 1
Date 1-18-82
County BALTO
State Coordinates 939-573

SW

D E
CUL 0 18 SAC

30'I
Jc-c
18'I PKG LT

PT
30°
PC

0 11
(WIDEBROOK CT)
0 05 CO 6517

30'I
Jc-c

NORTHWIND RD
CO 0 00 3785

SHA 51.3-8
11-15-72

ROAD INVENTORY SHEET

Road No. _____
Road Name _____
Sheet No. _____
Date _____
County _____
State Coordinates _____

SHA 51.3-8
11-15-72

STATE HIGHWAY ADMINISTRATION OF MARYLAND

VRBAN

ROAD INVENTORY SHEET

Party Chief FR
Recorder JE
Helper

Map No. 17A

81-115

Road No. Co 6517
Road Name (WIDEBROOK CT)
Sheet No. 1 of
Date 1-18-82
County BALTO
State Coordinates 939-573

NW

DE
CUL 005 SAC

002 15° 30'I
Jc-c

MAIDBROOK RD
CO 000 6514

SHA 51.3-8
11-15-72

ROAD INVENTORY SHEET

Road No. _____
Road Name _____
Sheet No. _____
Date _____
County _____
State Coordinates _____

SHA 51.3-8
11-15-72

STATE HIGHWAY ADMINISTRATION OF MARYLAND

ROAD INVENTORY SHEET

Party Chief FR
Recorder JE
Helper

Map No. 17A
81-92

Road No. Co 6518
Road Name WILBERT AVE
Sheet No. 1 of 1
Date 1-18-82
County BALTO
State Coordinates 935-572

NE

ANDREA AVE
CO 0 07 3770

30'I
JC-C

ALVERTA AVE
000 CO 3769

SHA 51.3-8
11-15-72

ROAD INVENTORY SHEET

Road No. _____
Road Name _____
Sheet No. _____
Date _____
County _____
State Coordinates _____

SHA 51.3-8
11-15-72

STATE HIGHWAY ADMINISTRATION OF MARYLAND

URBAN

ROAD INVENTORY SHEET

Party Chief FR
Recorder JE
Helper

Map No. 17A

81-86

Road No. Co 6519
Road Name TEAKWOOD CT
Sheet No. 1 of 1
Date 1-18-82
County BALTO
State Coordinates 932-574

SW

RD
6423
EBONY
CO
0.08

24I
Jc-c
18I PKG
RT

PEARWOOD
Co
0.00
RD
6520

SHA 51.3-8
11-15-72

ROAD INVENTORY SHEET

Road No. _____
Road Name _____
Sheet No. _____
Date _____
County _____
State Coordinates _____

SHA 51.3-8
11-15-72

STATE HIGHWAY ADMINISTRATION OF MARYLAND

URBAN

ROAD INVENTORY SHEET

Party Chief FR
Recorder JE
Helper

Map No. 17A
81-87

Road No. Co 6520
Road Name (PEARWOOD CT)
Sheet No. 1 of 1
Date 1-18-82
County BALTO
State Coordinates 933-574

ROAD 011 END

NW

TEAKWOOD RD
Co 6519 006

EBONY RD
Co 6423 000

24' I
JC-C
18' I PKG
RT & LT

24' I
JC-C
18' I PKG
RT

SHA 51.3-8
11-15-72

ROAD INVENTORY SHEET

Road No. _____
Road Name _____
Sheet No. _____
Date _____
County _____
State Coordinates _____

SHA 51.3-8
11-15-72

STATE HIGHWAY ADMINISTRATION OF MARYLAND

ROAD INVENTORY SHEET

Party Chief FR
Recorder JE
Helper

Map No. 17A
81-90

Road No. CO 6521
Road Name WOOD CREEK CT
Sheet No. 1 of 1
Date 1-18-82
County BALTO
State Coordinates 931-576

SW ↑

ROAD 004 END

24'I
Jc-c
18'I PKG
LT & RT

001 90° ↑

WALTHAM CO — WOODS RD 3534

000

SHA 51.3-8
11-15-72

ROAD INVENTORY SHEET

Road No. _____
Road Name _____
Sheet No. _____
Date _____
County _____
State Coordinates _____

SHA 51.3-8
11-15-72

STATE HIGHWAY ADMINISTRATION OF MARYLAND

URBAN

ROAD INVENTORY SHEET

Party Chief FR
Recorder JE
Helper

Map No. 17C

81-123

Road No. Co 6522
Road Name KINTORE CT
Sheet No. 1 of 1
Date 1-25-82
County BALTO
State Coordinates 937-566

N

ROAD 010 END

15° 006

24' I
Jc-c
18' I PKG
LT & RT

UPTON RD
CO 000 3745

KINTORE DR
CO ~~6436~~ 6096

SHA 51.3-8
11-15-72

ROAD INVENTORY SHEET

Road No. _____
Road Name _____
Sheet No. _____
Date _____
County _____
State Coordinates _____

SHA 51.3-8
11-15-72

STATE HIGHWAY ADMINISTRATION OF MARYLAND

URBAN

ROAD INVENTORY SHEET

Party Chief FR
Recorder JE
Helper

Map No. 17C

81-124

Road No. Co 6523
Road Name BROADLEAF CT
Sheet No. 1 of 1
Date 1-25-82
County BALTO
State Coordinates 937-566

N

ROAD 0 07 END

24'I
Jc.c
18' PKG
LT & RT

UPTON ~~RD~~ RD
CO 3745 0 00 ~~[illegible]~~
CO 3745

SHA 51.3-8
11-15-72

ROAD INVENTORY SHEET

Road No. _____
Road Name _____
Sheet No. _____
Date _____
County _____
State Coordinates _____

SHA 51.3-8
11-15-72

STATE HIGHWAY ADMINISTRATION OF MARYLAND

ROAD INVENTORY SHEET

Party Chief: DWT
Recorder: GLS
Helper:

Map No. 17C

Road No. CO 6524 (81-116)
Road Name RATNA CT
Sheet No. 1 OF 1
Date 2-8-82
County BALTO
State Coordinates 951-566

	D	E		
CUL	0	13	SAC	
	0	12	H ↖10°	
	0	11	H	
	0	07	H	
	0	02		30'I ↓-CC
CO			4090	
SILVER	0	00	SPRING RD	

N ↑

7 H

SHA 51.3-8
11-15-72

ROAD INVENTORY SHEET

Road No. _____
Road Name _____
Sheet No. _____
Date _____
County _____
State Coordinates _____

SHA 51.3-8
11-15-72

STATE HIGHWAY ADMINISTRATION OF MARYLAND

URBAN

ROAD INVENTORY SHEET

Party Chief DWT
Recorder GLS
Helper

Map No. 17C

Road No. CO 6525 (81-154)
Road Name (HOFF CT)
Sheet No. 1 OF 1
Date 2-8-82
County BALTO
State Coordinates 951-544

W

	DE		
CUL	0	06	SAC
45°	0	03	
			24' E "J" C-C
CO		6528	
JOHN	0	00	AVE

SHA 51.3-8
11-15-72

ROAD INVENTORY SHEET

Road No. _____
Road Name _____
Sheet No. _____
Date _____
County _____
State Coordinates _____

SHA 51.3-8
11-15-72

STATE HIGHWAY ADMINISTRATION OF MARYLAND

URBAN

ROAD INVENTORY SHEET

Party Chief DWT
Recorder GLS
Helper

Map No. 17 C

Road No. CO 6526 (81-155)
Road Name (MISTY MEADOWS CT)
Sheet No. 1 OF 1
Date 2-8-82
County BALTO
State Coordinates 951-544

		H	
	D	E	
CUL	0	10	SAC
↑ 90°	0	05	
H	0	03	
			24' E
CO		6528	JC-C
(JOHN	0	00	AVE)
(MISTY MEADOWS AVE)		8 (81-152) 6527	

W ↑

SHA 51.3-8
11-15-72

ROAD INVENTORY SHEET

Road No. _____
Road Name _____
Sheet No. _____
Date _____
County _____
State Coordinates _____

SHA 51.3-8
11-15-72

STATE HIGHWAY ADMINISTRATION OF MARYLAND

VRBAN

ROAD INVENTORY SHEET

Party Chief DWT
Recorder GLS
Helper

Map No. 17D

Road No. CO 6527 (81-152)
Road Name (MISTY MEADOWS AVE)
Sheet No. 1 OF 1
Date 2-8-82
County BALTO
State Coordinates 951-544

W

(MISTY MEADOWS CT)
CO (81-155)
6526

CO 6528
JOHN 0 04 AVE

24' E
J C-C

CO 6529 (81-151)
(THERESA 0 00 AVE)

SHA 51.3-8
11-15-72

ROAD INVENTORY SHEET

Road No. _____
Road Name _____
Sheet No. _____
Date _____
County _____
State Coordinates _____

SHA 51.3-8
11-15-72

STATE HIGHWAY ADMINISTRATION OF MARYLAND

VADAN

FAU BMATS

ROAD INVENTORY SHEET CO 6528

Party Chief W. DOMBROSKI
Recorder M. ZALENSKI
Helper

Map No. 17D REV 2-8-82 DWT GLS (81-153)

Road No. OP. 427
Road Name JOHN AVE
Sheet No. 1 OF 1
Date 1-22-76
County BALTO DIST 15
State Coordinates 951-544

ROAD 0 23 END

CO 6525 (81-154)
0 18 (HOFF CT)

CO 6528 81-153

CO (81-152) 6527 CO 6526 (81-155)
(MISTY MEADOWS AVE) 0 13 (MISTY MEADOWS CT)

24' E
11' C-C

0 09

16' E
20' CW

0 05

~~ROAD END~~

~~0 15~~

~~PROPOSED~~

~~PROPOSED~~

~~0 11~~

8' D
12' CW

0 03

10' G
12' CW

RUN RD.
4728

STEMMERS CO

0 00

S

SHA 51.3-8
11-15-72

ROAD INVENTORY SHEET

Road No. _____
Road Name _____
Sheet No. _____
Date _____
County _____
State Coordinates _____

SHA 51.3-8
11-15-72

STATE HIGHWAY ADMINISTRATION OF MARYLAND

URBAN

ROAD INVENTORY SHEET

Party Chief DWT
Recorder GLS
Helper

Map No. C13 D

Road No. CO 6529 (81-151)
Road Name (THERESA AVE)
Sheet No. 1 OF 1
Date 2-8-82
County BALTO
State Coordinates 951-544

S ↑

ROAD	0	22 END	^
			24'E "J" C-C
		CO 6527 (81-152)	
TENNIS COURTS	0	13 (MISTY MEADOWS AVE)	X
H	0	05	30'E "J" C-C
CO		4728	
STEMMERS	0	00 RUN RD	V

SHA 51.3-8
11-15-72

ROAD INVENTORY SHEET

Road No. _____
Road Name _____
Sheet No. _____
Date _____
County _____
State Coordinates _____

SHA 51.3-8
11-15-72

STATE HIGHWAY ADMINISTRATION OF MARYLAND

URBAN
DT/GD
(87-142)
REV 3/8/88

ROAD INVENTORY SHEET

Party Chief DWT
Recorder GLS
Helper

Map No. C13D

Road No. Co 6530 81-119
Road Name SILVER KNOLL DR
Sheet No. 1 OF 1
Date 2-10-82
County BALTO
State Coordinates 955 - 565

ROAD END

0 31

PKG

SILVER HILL CT

0 28 Co 6939 (143)

0 26

~~ROAD 0 25 END~~

PT

50°

0 24

PC

0 20

Co 6532 81-121

0 18 (HILLTOP ACRES)

0 15 PT

~~35°~~ ~~30°~~

50°

N

0 11 PC

Co 6531 81-120

0 05 (JESSICA LA)

30' ~~4~~ I

CO 4090 ~~4093~~ J C-C

SILVER 0 00 SPRING RD 82-[illegible]

LAWRENCE HILL RD
PROPOSED
Co. 6940 (136)

SHA 51.3-8
11-15-72

ROAD INVENTORY SHEET

Road No. _____
Road Name _____
Sheet No. _____
Date _____
County _____
State Coordinates _____

SHA 51.3-8
11-15-72

STATE HIGHWAY ADMINISTRATION OF MARYLAND

URBAN

ROAD INVENTORY SHEET

Party Chief: DWT
Recorder: GLS
Helper:

Map No. 17 D

Road No. Co 6531 81-120
Road Name (JESSICA LA)
Sheet No. 1 of 1
Date 2-10-82
County BALTO
State Coordinates 955-565

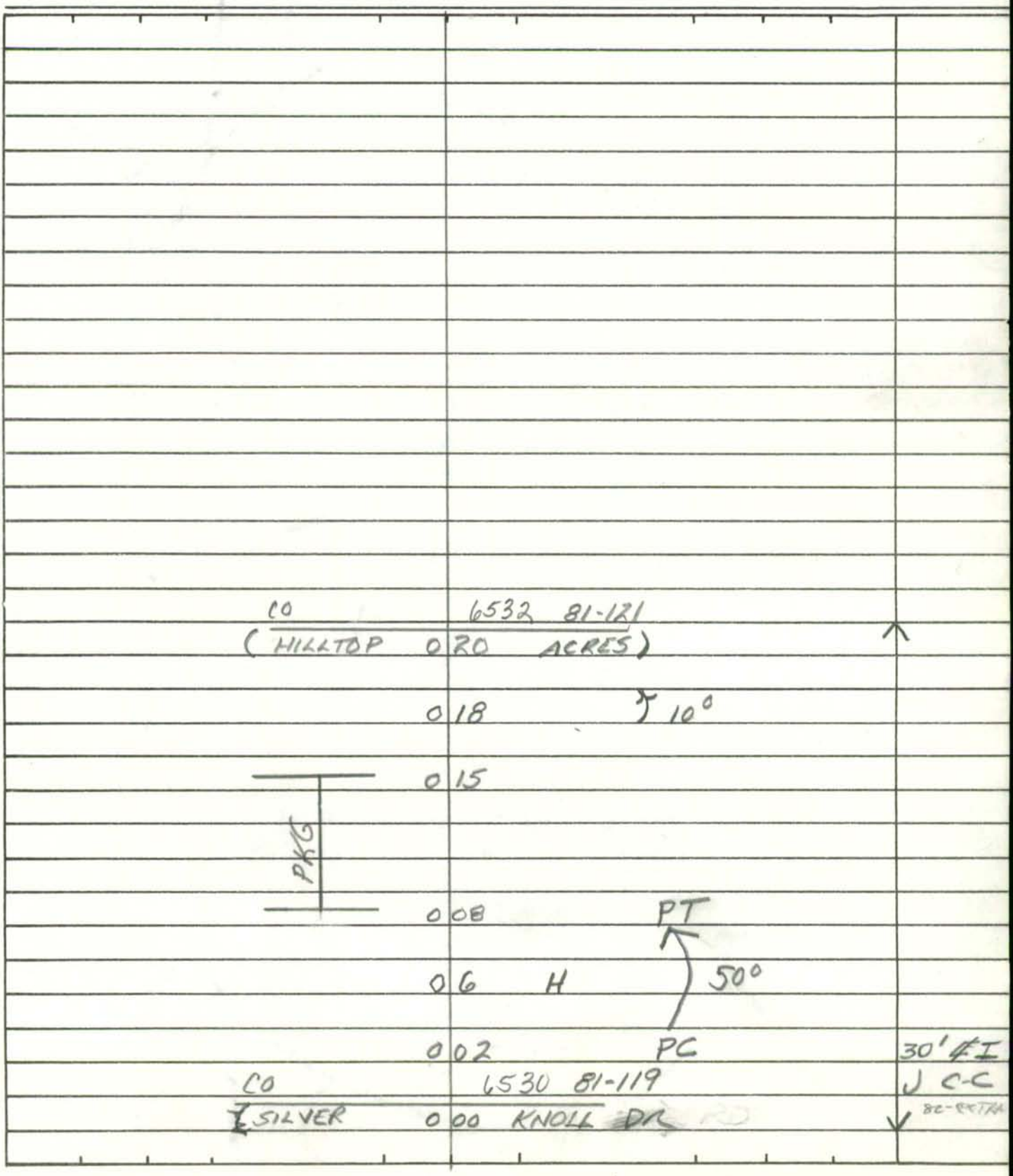

SHA 51.3-8
11-15-72

ROAD INVENTORY SHEET

Road No. _____
Road Name _____
Sheet No. _____
Date _____
County _____
State Coordinates _____

SHA 51.3-8
11-15-72

STATE HIGHWAY ADMINISTRATION OF MARYLAND

URBAN

ROAD INVENTORY SHEET

Party Chief DWT
Recorder GLS
Helper

Map No. 17 D

Road No. Co 6532 81-121
Road Name (HILLTOP ACRES)
Sheet No. 1 OF 1
Date 2-10-82
County BALTO
State Coordinates 955-565

ROAD 0 16 END

30' ℄ I
J C-C

Co 6531 81-120

0 13 (JESSICA LA)

PKG

0 12

PKG

0 10

N

0 09

0 08

PKG

0 07

PKG

PT

0 05

40°

PC

0 02

24' ℄ I
J C-C

CO 6530 81-119

℄ SILVER 0 00 KNOLL DR

82-EXTRA

SHA 51.3-8
11-15-72

ROAD INVENTORY SHEET

Road No. _____
Road Name _____
Sheet No. _____
Date _____
County _____
State Coordinates _____

SHA 51.3-8
11-15-72

STATE HIGHWAY ADMINISTRATION OF MARYLAND

VROA

ROAD INVENTORY SHEET

Party Chief DWT
Recorder GLS
Helper

Map No. 17D

Road No. Co 6533 (81-150)
Road Name (BAINTREE CT)
Sheet No. 1 of 1
Date 2-8-82
County BALTO
State Coordinates 951-545

W

	DE		
CUL	0 07	SAC	
↖20°	0 06		
	0 02	↖15°	
			30' I
CO		4500	✓ C-C
COMPASS	0 00	RD	

SHA 51.3-8
11-15-72

ROAD INVENTORY SHEET

Road No. _____
Road Name _____
Sheet No. _____
Date _____
County _____
State Coordinates _____

SHA 51.3-8
11-15-72

STATE HIGHWAY ADMINISTRATION OF MARYLAND

URBAN

ROAD INVENTORY SHEET

Party Chief DWT
Recorder GLS
Helper

Map No. 17D

Road No. CO 6534 81-148
Road Name (OLD OREMS SPUR RD)
Sheet No. 1 OF 1
Date 2-8-82
County BALTO
State Coordinates 957 - 546

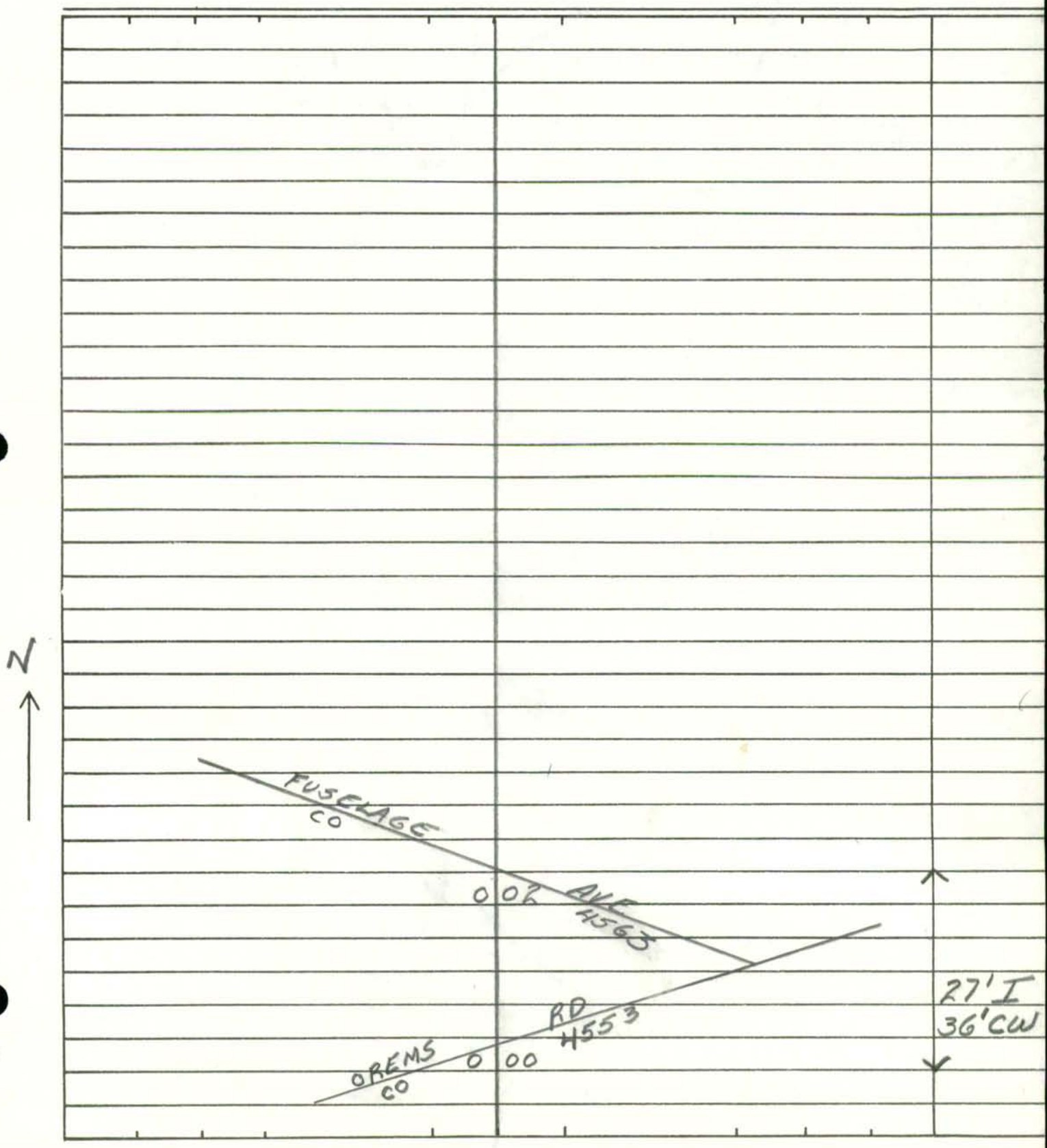

SHA 51.3-8
11-15-72

ROAD INVENTORY SHEET

Road No. _____
Road Name _____
Sheet No. _____
Date _____
County _____
State Coordinates _____

SHA 51.3-8
11-15-72

STATE HIGHWAY ADMINISTRATION OF MARYLAND

URBAN

RD NAME 2000
CO EX 57
10/18/00
SS

ROAD INVENTORY SHEET

Party Chief D. TAYLOR
Recorder G. SACKS
Helper

Map No. 22 D

Road No. Co 6535 81-132
Road Name (LINCOLN RD)
Sheet No. 1 OF 1
Date 2-11-82
County BALTO
State Coordinates 891-512

SW

ROAD	0 06 END	24' I U C-C
	0 03	24' I I C-C
CO MONUMENTAL	0 00 3178 RD	

SHA 51.3-8
11-15-72

ROAD INVENTORY SHEET

Road No. _____
Road Name _____
Sheet No. _____
Date _____
County _____
State Coordinates _____

SHA 51.3-8
11-15-72

STATE HIGHWAY ADMINISTRATION OF MARYLAND

URBAN

ROAD INVENTORY SHEET

Party Chief DWT
Recorder GLS
Helper

Map No. 23B

Road No. Co 6536 81-135
Road Name LOCKETT CT
Sheet No. 1 OF 1
Date 2-10-82
County BALTO
State Coordinates 954-533

N

ROAD END

0 08

PARKING

PARKING

24' I
J GUTTER
TO GUTTER

0 04

0 03

36' I
J C-C

CO 4775
S MARLYN 0 00 AVE

SHA 51.3-8
11-15-72

ROAD INVENTORY SHEET

Road No. _____
Road Name _____
Sheet No. _____
Date _____
County _____
State Coordinates _____

SHA 51.3-8
11-15-72

STATE HIGHWAY ADMINISTRATION OF MARYLAND

FAU BMATS

URMAN

ROAD INVENTORY SHEET

Co 6537

Party Chief W. Burton
Recorder D. Taylor
Helper

Map No. 17 D

AS TABBED
2-10-81
DWT-GLS 81-100

79-121 Extra

Road No. ~~OP 6300~~
Road Name Shawn Ct
Sheet No. 1 of 1
Date 2-6-80
County Balto Dist 11
State Coordinates 951-569

W ↑

	De		
	Cul 012	Sac	↑
↑ 90°	008		
PT	005		
85°			
PC	003		
			30' I
(Perryvale	Rd)	@.09	J-cc
~~OP~~ Co.	000	6363 (79-121)	↓
		~~6299~~	

SHA 51.3-8
11-15-72

ROAD INVENTORY SHEET

Road No. _____
Road Name _____
Sheet No. _____
Date _____
County _____
State Coordinates _____

SHA 51.3-8
11-15-72

VRBAN
BMATS
FAU

ROAD INVENTORY SHEET

CO 6538

Party Chief J.E.
Recorder D.G.
Helper

Road No. ~~OP 6305~~
Road Name SLITTING MILL PL.
Sheet No. 1 OF 1
Date 5 FEB 81
County BALTO
State Coordinates 866 - 535

Map No. 22 A 81-02

80-8 EXTRA DISTRICT 1

	H		H		
H				H	
		D	E		
	CUL	0	11	SAC	^
	H	0	08	H	
	H	0	07	H	
	UPPER MILLS			CIR.	
	~~OR CO.~~ CO	0	06	6378 ~~6378~~ ~~6504~~	
	H	0	04		30' I J-CC
E	H	0	02	H 10°	
	CUL	0	00	SAC	✓
H		D	E	H	
	H	H	H		

SHA 51.3-8
11-15-72

ROAD INVENTORY SHEET

Road No. _____
Road Name _____
Sheet No. _____
Date _____
County _____
State Coordinates _____

(1.12-1.53 was CO 6208)

81-129
82-91
92-Imp.
FCR 95
10-19-95
DT/TM

SHA 51.3 - 8 Revised
4.83

MARYLAND STATE HIGHWAY ADMINISTRATION

ROAD INVENTORY SHEET

OP 6782

Party Chief	BB	Road No.	CO 6539
Recorder	JS	Road Name	HONEYGO BLVD
Assistant		County	BALTIMORE
Map No./Dir.	C13C / E	Date	1-26-93
State Coordinates	950-564	Sheet No.	1 OF 5/8

TRAFFIC CODES
TRAFFIC CONTROLS: STOP SIGN=SS, TRAFFIC LIGHT=T.L., FLASHING RED BALL=F.R.

TRAFFIC CODES
PARKING RESTRICTIONS: A.M. PEAK, P.M. PEAK, A.M./P.M. PEAK, NO PARKING ANYTIME=N.P., COMM/IND. ACCESS=E

SYSTEM				TRAFFIC		LINE DIAGRAM	TRAFFIC			PAVEMENT DATA
FED. AID.	FUNCT CLASS.	HWY. SYS.	HPMS SAMPLE	PRKG. REST.	COM/IND. ACCESS		CONTROL	COM/IND. ACCESS	PRKG. REST.	
FAU 3513	URBAN MINOR ARTERIAL					12'I LTL				
						0 25 PC				
						0 19				
						12'I LTL				
						0 17				
						SANDPIPER CIR CO 6833				
						ENT TO WHITE MARSH MALL	TL			
						0 15				
						12'I LTL				
						0 13				
						0 09				
						0 07		E		2-24'I
										JC-C OUT
										2-6'E SHD IN
						0 02				42'GRSMED
						.01/17'I JCC .01/17'I JCC				4mL LT
						PERRY HALL BLVD				
						CO 6198 000	TL			

SYSTEM				TRAFFIC		LINE DIAGRAM	TRAFFIC			PAVEMENT DATA
FED. AID.	FUNCT. CLASS.	HWY. SYS.	HPMS SAMPLE	PRKG. REST.	COM/IND ACCESS		CONTROL	COM/IND ACCESS	PRKG. REST.	

FAU 3513
URBAN MINOR ARTERIAL

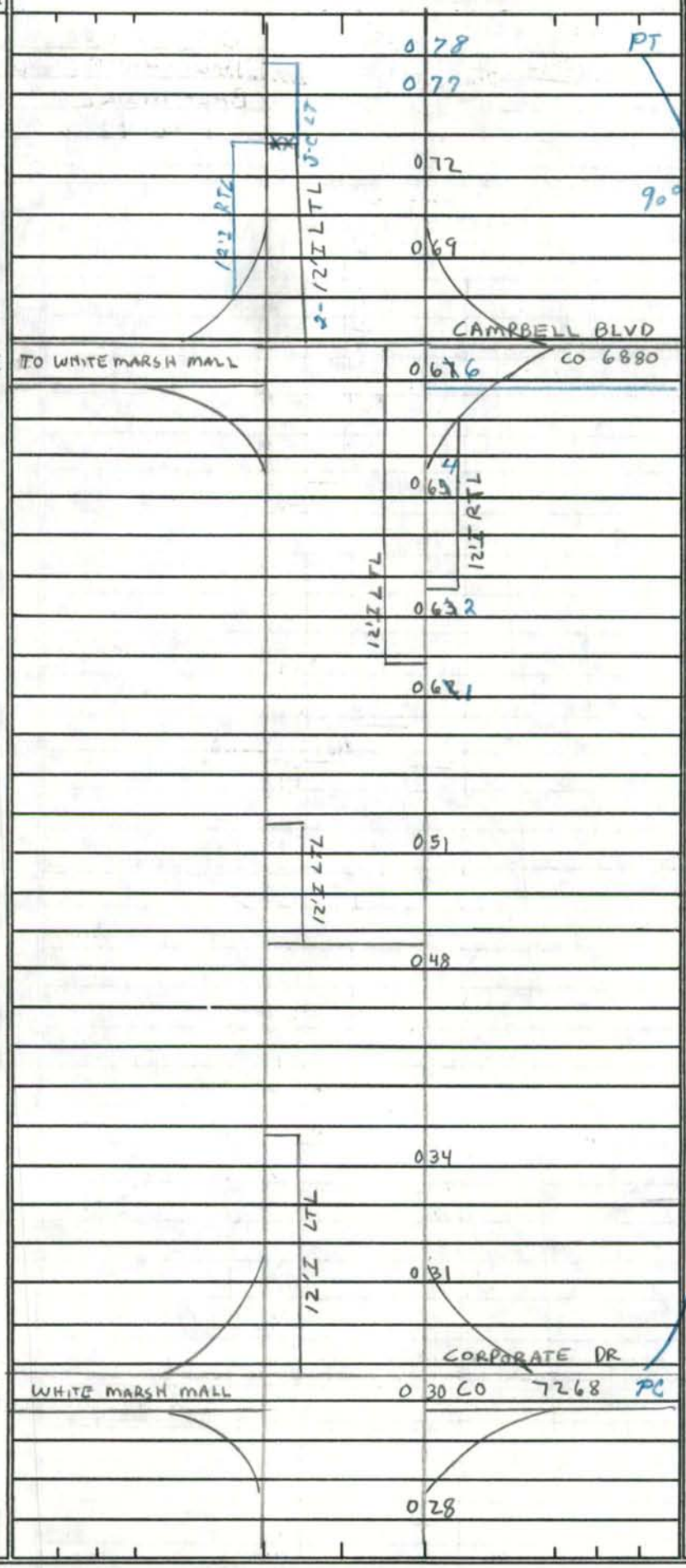

2-24' I
JGG OUT
2-6' E SHD IN
42' GRS MED
4mL

SHA 51.3 - 8 Revised
4.83

MARYLAND STATE HIGHWAY ADMINISTRATION

ROAD INVENTORY SHEET

Party Chief	BB	Road No.	CO 6539
Recorder	JS	Road Name	HONEYGO BLVD
Assistant		County	BALTIMORE
Map No./Dir.	/	Date	1-26-93
State Coordinates		Sheet No.	3 OF ~~5~~ 8

TRAFFIC CODES
TRAFFIC CONTROLS: STOP SIGN=SS, TRAFFIC LIGHT=T.L., FLASHING RED BALL=F.R.

TRAFFIC CODES
PARKING RESTRICTIONS: A.M. PEAK, P.M. PEAK, A.M./P.M. PEAK, NO PARKING ANYTIME=N.P., COMM/IND. ACCESS=E

SYSTEM: FED. AID.	SYSTEM: FUNCT CLASS.	SYSTEM: HWY. SYS.	SYSTEM: HPMS SAMPLE	TRAFFIC: PRKG. REST.	TRAFFIC: COM/IND. ACCESS	LINE DIAGRAM	TRAFFIC: CONTROL	TRAFFIC: COM/IND. ACCESS	TRAFFIC: PRKG. REST.	PAVEMENT DATA
FAU 3513	URBAN MINOR ARTERIAL									
						22'I 2 LTL				
						105				
						12'I RTL				
						102				
						CORDON WAY CO 6559				
						1010				
						0 ~~1~~ ~~00~~ 99				
						0 ~~99~~ 6		E		
					E	0 95		X		2-24'I
										35' GRS MED
						0 ~~95~~ 4				JC-C IN
										JC-C OUT
										4mL
						MERCANTILE RD CO 6558				
						0 ~~94~~ 3	TL			X
						0 ~~98~~ 1				
										2-24'I
										JC-C OUT
										2-6'E SHD IN
						0 89				42' GRS MED
										4mL
					E	MDLL EXIT → 0 85	TL			

12'I RTL

12'I LTL

TO WHITE MARSH MALL

SYSTEM				TRAFFIC		LINE DIAGRAM	TRAFFIC			PAVEMENT DATA
FED. AID.	FUNCT. CLASS.	HWY. SYS.	HPMS SAMPLE	PKG. REST.	COM/IND ACCESS		CONTROL	COM/IND ACCESS	PKG. REST.	
FAU 3513 URBAN MINOR ARTERIAL						SILVER SPRING RD				
						CO 4090	TL		X	
						1 58				
						11' I LTL				
						1 46				
						11' I LTL				
						BEACONSFIELD DR				
						CO 6199	TL			
						1 48				
						11' I LTL				44' I
						1 28				JC-C
						1 28 5				4mL
									X	(55' I, JCC)
										2-24' I
										24' GRSMED
										ON TAPER TO 0'
										JC-C IN + OUT
						1 18 7			X	4mL
						12' I RTL				
						2-LTL				
						22' I				
						1 18				
						12' I ACCEL				
						1 18 4				
						WHITE MARSH BLVD				
						MD 43	TL			2-24' I
						1 18 0				35' GRSMED
						12' I RTL				JC-C IN
						22' I, 2 LTL				JC-C OUT
						1 08 7				4mL
						12' I RTL				

(1.12-1.53 was C06208)

SHA 51.3 - 8 Revised 4.83

2001-COEX#2
11/29/01
55/60P

MARYLAND STATE HIGHWAY ADMINISTRATION

ROAD INVENTORY SHEET OP 6782

Party Chief: BB
Recorder: JS
Assistant:
Map No./Dir.: /
State Coordinates:

Road No.: CO 6539
Road Name: HONEYGO BLVD
County: BALTIMORE
Date: 1-26-93
Sheet No. 5 OF 8

TRAFFIC CODES
TRAFFIC CONTROLS: STOP SIGN=SS, TRAFFIC LIGHT=T.L., FLASHING RED BALL=F.R.

TRAFFIC CODES
PARKING RESTRICTIONS: A.M. PEAK, P.M. PEAK, A.M./P.M. PEAK, NO PARKING ANYTIME=N.P., COMM/IND. ACCESS=E

SYSTEM: FED. AID.	SYSTEM: FUNCT CLASS.	SYSTEM: HWY. SYS.	SYSTEM: HPMS SAMPLE	TRAFFIC: PRKG. REST.	TRAFFIC: COM/IND. ACCESS	LINE DIAGRAM			TRAFFIC: CONTROL	TRAFFIC: COM/IND. ACCESS	TRAFFIC: PRKG. REST.	PAVEMENT DATA
						~~Road~~		~~END~~				
							215					
						01.50						
						EBENEZER RD						
					→	OP 6781	214					2-22'I
												11' J med
												J c-c IN + OUT
												3mL
							206					
						DOVE DR		MAGNOLIA AVE				
						~~OR C06705~~ 7681	185	OP 6784				
												2-22'I
							179	SOPPA VIEW ELE SCH PC		E		11'I PT MED
												J c-c OUT
												4mL
						PT	172					
						45°						
						MAGNOLIA AVE						22'I RT
						OP 6783	165					11'I LT
												20'I PT MED
												C LT
						PC	155					J c-c OUT
												3mL

FAU 3513
URBAN MINOR ARTERIAL

SYSTEM				TRAFFIC		LINE DIAGRAM	TRAFFIC			PAVEMENT DATA
FED. AID.	FUNCT. CLASS.	HWY. SYS.	HPMS SAMPLE	PRKG. REST.	COM/IND ACCESS		CONTROL	COM/IND ACCESS	PRKG. REST.	
										2-24'I
										6'I PNT MED
										JC-C1
										4ML
						2 83				X
						FOOT 2 50 BRIDGE				
	Urban Minor Arterial					67 82				
						PT 2 38				
						45° OP				
										50'I
						PC 2 26				JCC
										4ML
						2 19				X

2001 - CO EX #2
11/29/01
SS/WP

SHA 51.3 - 8 Revised
4.83

MARYLAND STATE HIGHWAY ADMINISTRATION

ROAD INVENTORY SHEET

Party Chief: S. SNYDER
Recorder: W. PLEW
Assistant:
Map No./Dir.: C-13DC-138
State Coordinates:

Road No.: OP 6782
Road Name: HONEYGO BLVD
County: BALTIMORE
Date: 11/29/01
Sheet No.: 7 OF 8

TRAFFIC CODES
TRAFFIC CONTROLS: STOP SIGN-SS, TRAFFIC LIGHT=T.L., FLASHING RED BALL=F.R.

TRAFFIC CODES
PARKING RESTRICTIONS: A.M. PEAK, P.M. PEAK, A.M./P.M. PEAK, NO PARKING ANYTIME=N.P., COMM/IND. ACCESS=E

SYSTEM: FUNCT CLASS	SYSTEM: HWY. SYS.	SYSTEM: HPMS SAMPLE	TRAFFIC: PKG. REST.	TRAFFIC: COM/IND. ACCESS	LINE DIAGRAM	TRAFFIC: CONTROL	TRAFFIC: COM/IND. ACCESS	TRAFFIC: PKG. REST.	PAVEMENT DATA
Urban Minor Arterial									2-24' I
									10' I PNT MED
									I C-C OUT
					3 28			X	4 ML
					50°				
					3 23 PC				
					10' I LTL				
					3 19	E			
									2-24' I
									10 GRS MED
									I C-C
									4 ML
					3 08			X	
					10' I LTL				
					JOPPA RD		6782		
					CO 3 01 4021	TL			
							OP		
					10' I LTL				48' I
									3' I MED
					10' I LTL 2 94				I C-C
									4 ML
					2 92	E		X	
									2-24' I
									6' I PNT MED
									I C-C
									4 ML

COUNTY Baltimore ROAD NO. OP6782 PAGE 8 OF 8

SYSTEM				TRAFFIC		LINE DIAGRAM	TRAFFIC			PAVEMENT DATA
	FUNCT. CLASS	HWY SYS	HPMS SAMPLE	PRKG. REST.	COM/IND ACCESS		CONTROL	COM/IND ACCESS	PRKG. REST.	
						CROSS RD				
						CO 3 71 3976	SS			
						3 67 PT				
						GUNPOWDER FARM RD				
						3 60 op 6998				
						30°				
						3 56 PC				
						6782				
						AMBERLEIGH LA REDWING DR				
						ENT TO APT 3 42 ENT TO APTS				
										50'I
										JC-C
						OP				4ML
						3 35 PT				
						3 33				
										2-24'I
						50°				10'I PNT MED
										JC-C OUT
										4ML

Urban Minor Arterial

SHA 51.3-8
11-15-72

STATE HIGHWAY ADMINISTRATION OF MARYLAND

DO NOT CODE

ROAD INVENTORY SHEET Co 6208 Left Lane

Party Chief FR
Recorder JE
Helper

Map No. M17D.

Road No. ~~RAMP # 2~~ (82-90)
Road Name HONEYGO BLVD. TO HONEYGO BLVD
Sheet No. 1 OF 1
Date 9-17-81
County BALT.
State Coordinates

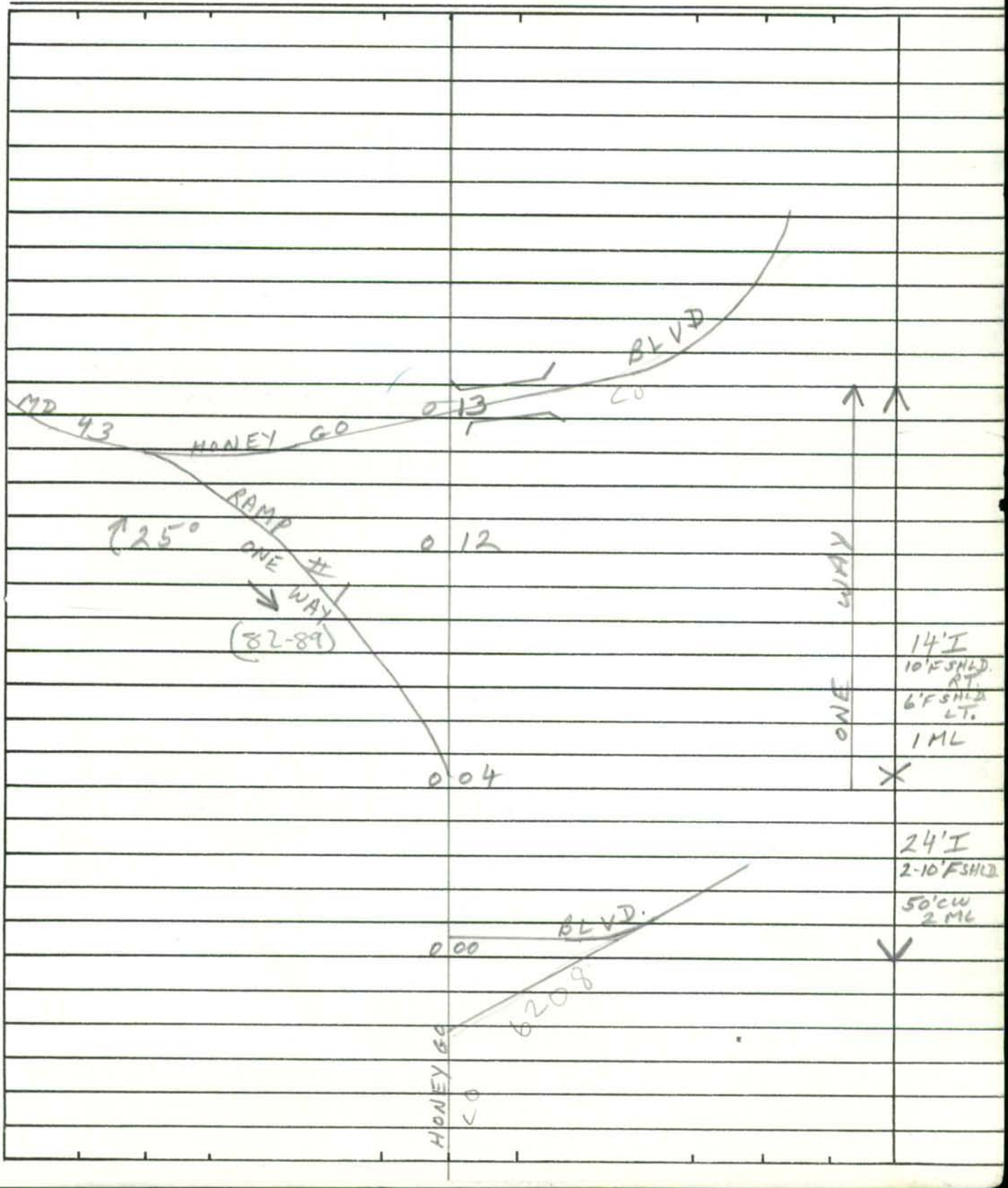

SHA 51.3-8
11-15-72

ROAD INVENTORY SHEET

Road No. _____
Road Name _____
Sheet No. _____
Date _____
County _____
State Coordinates _____

SHA 51.3-8
11-15-72

STATE HIGHWAY ADMINISTRATION OF MARYLAND

DO NOT CODE

ROAD INVENTORY SHEET

C06208 (82-89)

Party Chief FR.
Recorder JE
Helper

Map No. M17D.

Road No. RAMP 1
Road Name MD. 43 TO RAMP #2
Sheet No. 1 OF 1
Date 9-17-81
County BALT.
State Coordinates

HONEY GO BLVD.

0 25

RAMP 2 TO

12'I
10'F SHLD. RT.
12'I SHLD. LT.

35°

0 19

12'I
10'F SHLD. RT.

0 16

12'J
10'I SHLD. RT.
12'J SHLD. LT.

0 12

MD. 43

12'J
10'I SHLD RT.

0 00

SHA 51.3-8
11-15-72

ROAD INVENTORY SHEET

Road No. _____
Road Name _____
Sheet No. _____
Date _____
County _____
State Coordinates _____

SHA 51.3-8
11-15-72

STATE HIGHWAY ADMINISTRATION OF MARYLAND

URBAN

ROAD INVENTORY SHEET Co 6540

Party Chief FR
Recorder JE
Helper

Map No. 17A 82-75

81- EXTRA

Road No. ~~OP 6357~~
Road Name OAK WHITE RD
Sheet No. 1 of 1
Date 1-25-82
County BALTO
State Coordinates 947-575

6-20-91
CBA-7
BB1DR

	Stone Oak Rd ~~OP 6669~~ CO	
KLAUSMIER	~~KLAUSMIER~~ RD	
~~PROP~~ CO	0 45 ~~OP 6360~~ 6579	
	WOOD OAK CT	
	0 40 ~~OP 6359~~ CO6542	
PERRY HURST PL	WHITE WOOD CT	
CO 6504	0 31 ~~OP 6358~~ CO6541	
PROCTOR LA	GUN VIEW RD	
CO 6503	0 25 CO 4011	
	OAK WHITE RD	
	0 20 ~~OP 6357~~ CO 6540	
PT	0 16	
270°		30'I
PC	0 02	JC-C
OAK	WHITE RD	
~~OP~~ CO	0 00 ~~6357~~ 6540	

E

SHA 51.3-8
11-15-72

ROAD INVENTORY SHEET

Road No. _____
Road Name _____
Sheet No. _____
Date _____
County _____
State Coordinates _____

SHA 51.3-8
11-15-72

STATE HIGHWAY ADMINISTRATION OF MARYLAND

VRBAW

ROAD INVENTORY SHEET Co 6541

Party Chief FR
Recorder JE
Helper

Map No. 17A 82-77

81-127 EXTRA

Road No. ~~OP~~ ~~6358~~
Road Name WHITE WOOD CT
Sheet No. 1 of 1
Date 1-18-82
County BALTO
State Coordinates 946-575

D E
CUL 005 SAC

E

30'I
Jc-c

OAK WHITE RD
~~OP~~ CO 000 ~~6359~~ 6540

PERRY HURST PL
CO 6504

SHA 51.3-8
11-15-72

ROAD INVENTORY SHEET

Road No. _____
Road Name _____
Sheet No. _____
Date _____
County _____
State Coordinates _____

SHA 51.3-8
11-15-72

STATE HIGHWAY ADMINISTRATION OF MARYLAND

URBAN

ROAD INVENTORY SHEET Co 6542

Party Chief FR
Recorder JE
Helper

Map No. 17A 82-76

81-EXTRA

Road No. ~~OP~~ ~~6359~~
Road Name WOOD OAK CT
Sheet No. 1 of 1
Date 1-25-82
County BALTO
State Coordinates 947-575

E

D E
COL 0 04 SAC

15° 0 02 30' I
JC-C

OAK WHITE RD
~~OP~~ CO 0 00 ~~6357~~ 6540

SHA 51.3-8
11-15-72

ROAD INVENTORY SHEET

Road No. _____
Road Name _____
Sheet No. _____
Date _____
County _____
State Coordinates _____

Form 6 HPS (Rev. 1961)

FAR

BMATS

ROAD INVENTORY SHEET

Co 6543

MAR 17

Party Chief E SCHUYLER
Recorder T. DOMBROSKI
Helper J. DIETZ

82-68

Road No. OP ~~338~~
Road Name BUCK HILL RD
Sheet No. 1 OF 1
Date 10-27-70
County BALTIMORE DIST. 11

968-592

ROAD 0.30 END

DARNEY VIEW RD
CO 0.21 7408

0.01 36" RCP 12' F
Co 3918 30' CW
JERUSALEM 0.00 RD

W

Form 6 HPS (Rev. 1961)

ROAD INVENTORY SHEET

Road No. _____

Road Name _____

Sheet No. _____

Date _____

County _____

SHA 51.3-8
11-15-72

STATE HIGHWAY ADMINISTRATION OF MARYLAND

URBAN

ROAD INVENTORY SHEET Co 6544

Party Chief FR
Recorder JE
Helper

Road No. OP ~~6335~~
Road Name LINUS DR
Sheet No. 1 of 1
Date 1-13-82
County BALTO
State Coordinates 875-537

Map No. 22A 82-5
81-EXTRA

NW

MIRGA CIR
CO 012 6585

SENTA CT
~~OP 6336~~ 007
CO 6545

30'I
JC-C

WOODLAWN DR
CO 000 2501

SHA 51.3-8
11-15-72

ROAD INVENTORY SHEET

Road No. _____
Road Name _____
Sheet No. _____
Date _____
County _____
State Coordinates _____

SHA 51.3-8
11-15-72

STATE HIGHWAY ADMINISTRATION OF MARYLAND

URBA

ROAD INVENTORY SHEET Co 6545

Party Chief FR
Recorder JE
Helper

Road No. ~~OP 6336~~
Road Name SENTA CT
Sheet No. 1 of 1
Date 1-13-82
County BALTO
State Coordinates 875-537

Map No. 22A 82-6
81-EXTRA

SW

DE
CUL 008 SAC

005 PT 30 I
25° JC-C
002 PC

LINUS DR
~~OP~~ CO 000 ~~6335~~ 6544

SHA 51.3-8
11-15-72

ROAD INVENTORY SHEET

Road No. _____
Road Name _____
Sheet No. _____
Date _____
County _____
State Coordinates _____

SHA 51.3-8
11-15-72

STATE HIGHWAY ADMINISTRATION OF MARYLAND

ROAD INVENTORY SHEET Co 6546

Party Chief FR
Recorder JE
Helper

Road No. ~~OP 6334~~
Road Name (CROOKED WILLOW CT)
Sheet No. 1 of 1
Date 1-13-82
County BALTO
State Coordinates 865-535

Map No. 22A 82-10
81-1 EXTRA

S

D E
CUL 009 SAC

PT 005 30' I
20° JC-C
PC 002

UPPER MILLS CIR
Co 000 6378

SHA 51.3-8
11-15-72

ROAD INVENTORY SHEET

Road No. _____
Road Name _____
Sheet No. _____
Date _____
County _____
State Coordinates _____

SHA 51.3-8
11-15-72

STATE HIGHWAY ADMINISTRATION OF MARYLAND

URBAN

ROAD INVENTORY SHEET Co 6547

Party Chief FR
Recorder JE
Helper

Map No. 16B 82-40

81-66 EXTRA

Road No. OP ~~6344~~
Road Name RUXTON CROSSING RD
Sheet No. 1 of 1
Date 1-7-82
County BALTO
State Coordinates 904-577

N

~~DE~~
CUL 0 24 ~~SAC~~

CO 6548

~~90°~~ ~~0 20~~

~~24'I~~
~~JCO~~

JUDGES LA
0 13 ~~OP~~ ~~6343~~
CO 6501

24'I
Jcb RT
I cb LT

BELLONA AVE
CO 0 00 1142

SHA 51.3-8
11-15-72

ROAD INVENTORY SHEET

Road No. _____
Road Name _____
Sheet No. _____
Date _____
County _____
State Coordinates _____

SHA 51.3-8
11-15-72

STATE HIGHWAY ADMINISTRATION OF MARYLAND

UNSAW

ROAD INVENTORY SHEET

Party Chief FR
Recorder JR
Helper

Map No. 16B 82-41

Road No. Co. 6548
Road Name (RUXTON CROSSING CT)
Sheet No. 1 of 1
Date 1-7-82
County BALTO
State Coordinates 904-577



SHA 51.3-8
11-15-72

ROAD INVENTORY SHEET

Road No. _____
Road Name _____
Sheet No. _____
Date _____
County _____
State Coordinates _____

SHA 51.3-8
11-15-72

STATE HIGHWAY ADMINISTRATION OF MARYLAND

URBAN

ROAD INVENTORY SHEET

Party Chief: J. E
Recorder: N. S.
Helper:

Map No. 17-C

Road No.: Co 6549
Road Name: CASTLEMILL CIR.
Sheet No.: 1 OF 1
Date: 2/28/83
County: BALTIMORE
State Coordinates: 949-565

82-94

	CASTLEMILL CIR. CO 6549 @ 0.00		
BEACONSFIELD Co	0 41	DR. @ .85 6199	
		CROSSWALL CT PT	
	0 38	Co 6552	
		KNIGHTS BRIDGE CT. 160°	
	0 29	Co. 6551	
	0 26	PC	
BEACONSFIELD Co	0 20	DR. @ .94 6199	
	0 16	PT 130°	24' I J-CC
	0 11	PC	PARKING AREA LEFT & RIGHT
	0 05	PT	
		JUXON CT.	
	0 02	Co 6550 45°	
	0 01	PC	
BEACONSFIELD Co.	0 00	DR. @ .85 6199	
	CASTLEMILL CIR. CO 6549 @ .41		

N

SHA 51.3-8
11-15-72

ROAD INVENTORY SHEET

Road No. _____
Road Name _____
Sheet No. _____
Date _____
County _____
State Coordinates _____

SHA 51.3-8
11-15-72

STATE HIGHWAY ADMINISTRATION OF MARYLAND

URDW

ROAD INVENTORY SHEET

Party Chief J.E.
Recorder N.S.
Helper

Map No. 17-C

82-97

Road No. Co 6550
Road Name JUXON CT.
Sheet No. 1 OF 1
Date 2/28/83
County BALTIMORE
State Coordinates 949-565

NE

RD 0 04 END

15° 0 01

24' I
J-CC
PARKING
LEFT & RIGHT

CASTLE MILL CIR.
CO. 0 00 6549

SHA 51.3-8
11-15-72

ROAD INVENTORY SHEET

Road No. _____
Road Name _____
Sheet No. _____
Date _____
County _____
State Coordinates _____

SHA 51.3-8
11-15-72

STATE HIGHWAY ADMINISTRATION OF MARYLAND

URBAN

ROAD INVENTORY SHEET

Party Chief J.E
Recorder N.S.
Helper

Map No. 17-C
82-96

Road No. CO 6551
Road Name KNIGHTS BRIDGE CT.
Sheet No. 1 OF 1
Date 2\28\83
County BALTO. CO.
State Coordinates 949-565

S

RD 0 05 END

24' I
J-CC
PARKING
RIGHT
&
LEFT

0 02 15° ↰

CASTLEMILL CO.

0 00 6549 CIR.

SHA 51.3-8
11-15-72

ROAD INVENTORY SHEET

Road No. _____
Road Name _____
Sheet No. _____
Date _____
County _____
State Coordinates _____

SHA 51.3-8
11-15-72

STATE HIGHWAY ADMINISTRATION OF MARYLAND

URBAN

ROAD INVENTORY SHEET

Party Chief J.E
Recorder N.S.
Helper

Map No. 17-C
82-95

Road No. Co 6552
Road Name CROSSWALL Ct.
Sheet No. 1 OF 1
Date 2/28/83
County BALTO. Co
State Coordinates 949 - 565

RD 0 01 END

E

24'I
J-CC
PARKING
RIGHT
LEFT

CASTLEMILL CIR.
Co. 0 00 6549

SHA 51.3-8
11-15-72

ROAD INVENTORY SHEET

Road No. _____
Road Name _____
Sheet No. _____
Date _____
County _____
State Coordinates _____

SHA 51.3-8
11-15-72

STATE HIGHWAY ADMINISTRATION OF MARYLAND

URDAN

ROAD INVENTORY SHEET

2-9-89
DT, GD
88-217

Party Chief J. E
Recorder N. S
Helper

Map No. ~~17D~~ C-13D

87-84

Road No. Co 6553 (op 6479)
Road Name FEATHERHILL RD
Sheet No. 1 OF ~~12~~
Date 2/28/83
County BALTIMORE
State Coordinates 954-565

PKG

	0	28	
90°	0	27	
PKG	1	26	ENT TO PKG + APT — op 6479
30	0	25	24' I J C-C
	0	24	
SHREWSBURY CT		CARLAND CT	
~~op~~ CO 7128 ~~6470~~	0	20	~~op~~ CO 7589 ~~6497~~
~~BERRY~~ DALLINGTON ~~HILL~~ CT		BERRY HILL RD	
~~CO~~ CO 7127	0	12	op ~~7088~~ 6498
~~RD~~	0	~~09~~	~~END~~
			30' I J-CC
TARTAN HILL		RD.	
Co	0	07	6554
			40' I J-CC
	0	04	20° 5
SILVER SPRING		RD.	
Co	0	00	4090

S

SHA 51.3-8
11-15-72

ROAD INVENTORY SHEET

Road No. CO 6553
Road Name FEATHERHILL RD.
Sheet No. 2 OF 2
Date 2-9-89
County BALTIMORE
State Coordinates

0.10 BERRYHILL CO.		CIR	
	0	40 7088 (88-218)	
	0	38 30°	
	0	37 SWIMMING POOL + TENNIS CT.	
30°	0	36	
	0	35	
	0	33 ENT TO PKG + APTS	
			24' I
	0	32	J C-C

SHA 51.3-8
11-15-72

STATE HIGHWAY ADMINISTRATION OF MARYLAND

URBAN

ROAD INVENTORY SHEET

Party Chief: J.E
Recorder: N.S.
Helper:

Map No. 17-D

82-85

Road No. Co 6554
Road Name TARTAN HILL RD.
Sheet No. 1 OF 1
Date 2/28/83
County BALTIMORE
State Coordinates 954-565

	DE	
CUL	0 37 SAC	
PT 30° PC	0 33	
	0 29	
FEATHER HILL CO	0 23 6553	30' I J-CC
E ↑ AVONMORE CT. Co 6556	0 18	PT
	CORWEN CT. 0 15 Co 6555	75°
	0 04	PC
↑25°	0 02	
CUL	0 00 SAC	
	DE	

SHA 51.3-8
11-15-72

ROAD INVENTORY SHEET

Road No. _____
Road Name _____
Sheet No. _____
Date _____
County _____
State Coordinates _____

URBAN

SHA 51.3-8
11-15-72

STATE HIGHWAY ADMINISTRATION OF MARYLAND

ROAD INVENTORY SHEET

Party Chief J.E
Recorder N.S.
Helper

Map No. 17-D

82-86

Road No. Co 6555
Road Name CORWEN CT
Sheet No. 1 OF 1
Date 2/28/83
County BALTIMORE
State Coordinates 954-565

	D E	
CUL.	0 03 SAC	
		30'I J-CC
TARTAN HILL	RD	
Co	0 00 6554	

S

SHA 51.3-8
11-15-72

ROAD INVENTORY SHEET

Road No. _____
Road Name _____
Sheet No. _____
Date _____
County _____
State Coordinates _____

SHA 51.3-8
11-15-72

STATE HIGHWAY ADMINISTRATION OF MARYLAND

URBAN

ROAD INVENTORY SHEET

Party Chief J.E
Recorder N.S.
Helper

Map No. 17-D

82-87

Road No. Co 6556
Road Name AVONMORE Ct.
Sheet No. 1 OF 1
Date 2\28\83
County BALTIMORE
State Coordinates 954-565

N

D E
CUL 0 09 SAC

30'I
J-CC

BOOTHAM CT.
0 05 Co 6557

0 04 30°

TARTAN HILL RD
Co 0 00 6554

SHA 51.3-8
11-15-72

ROAD INVENTORY SHEET

Road No. _____
Road Name _____
Sheet No. _____
Date _____
County _____
State Coordinates _____

SHA 51.3-8
11-15-72

URBAN

STATE HIGHWAY ADMINISTRATION OF MARYLAND

ROAD INVENTORY SHEET

Party Chief J.E
Recorder N.S.
Helper

Map No. 17-D

82-88

Road No. Co 6557
Road Name BOOTHAM CT.
Sheet No. 1 OF 1
Date 2\28\83
County BALTIMORE
State Coordinates 954-565

D E
CUL 0 03 SAC

N

30'I
J-CC

AVONMORE
Co 0 00 6556 CT

SHA 51.3-8
11-15-72

ROAD INVENTORY SHEET

Road No. _____
Road Name _____
Sheet No. _____
Date _____
County _____
State Coordinates _____

URBAN

SHA 51.3-8
11-15-72

STATE HIGHWAY ADMINISTRATION OF MARYLAND

ROAD INVENTORY SHEET

~~OP 6365~~ JE 85-64
RM 1-21-86
AT

Party Chief J.E
Recorder N.S.
Helper

Map No. 17-D

82-99

Road No. Co 6558
Road Name MERCANTILE RD
Sheet No. 1 OF 1
Date 2/28/83
County BALTIMORE
State Coordinates 952-563

	D	E		
CUL	0	30	SAC	
PT 25°	0	27		
PC	0	21		
	0	16	PT	
	0	11	CBC L=9'; D=8', W=86' 30°	
	0	09	PC	40'I J-CC
CORDON WAY Co 6559	0	06		43'I J-CC
	0	02		2-17'I J-CC 4' J-MED.
0.01, 17'I J-CC SPUR	0	01	0.02 17'I J-CC SPUR	
HONEYGO Co	0	00	BLVD. 6539	

E

OP 6365 84-153

SHA 51.3-8
11-15-72

ROAD INVENTORY SHEET

Road No. _____
Road Name _____
Sheet No. _____
Date _____
County _____
State Coordinates _____

SHA 51.3-8
11-15-72

STATE HIGHWAY ADMINISTRATION OF MARYLAND

URBAN

ROAD INVENTORY SHEET

Party Chief J.E
Recorder N.S.
Helper

Map No. 17-D

82-98

Road No. Co. 6559
Road Name CORDON WAY
Sheet No. 1 OF 1
Date 2/28/83
County BALTIMORE
State Coordinates 952-563

HONEYGO		BLVD.	
Co	0 12	6539	2-17' I J-CC 20' GR. MED.
	0 11		36' I J-CC
	0 10	PT 90°	
	0 02	PC	
MERCANTILE		RD.	
Co	0 00	6558	

N

SHA 51.3-8
11-15-72

ROAD INVENTORY SHEET

Road No. _____
Road Name _____
Sheet No. _____
Date _____
County _____
State Coordinates _____

SHA 51.3-8
11-15-72

STATE HIGHWAY ADMINISTRATION OF MARYLAND

URBAN

ROAD INVENTORY SHEET

Party Chief J.E
Recorder N.S.
Helper

Map No. 17-C MP 55C

82-111 85- 99 100 101 JE A.L 1-7-85

Road No. Co 6560
Road Name X SALVO RD X
Sheet No. 1 OF 1
Date 2\28\83
County BALTIMORE
State Coordinates 939-561

87-194

PULL NOW CO ~~6560~~ 4458

x ROAD x 0 29 x END x

0 28 48" C.P.

ENT. MD EMISSIONS TESTING STATION 0 27 28'I Icb RT Jcb LT

EXIT MD. EMISSIONS TESTING STATION 0 22 2.22'I 3 CRBS OUT 11'I PAINT MED

0 22

~~RD~~ ~~0 20~~ ~~END~~ 2ML

0 14 30'I ON TAPER TO 44 ~~55~~'I J CRB RT I CRB LT

0 10 30'I J-CB RT. I-CB LT.

SE ↑

15° 0 05 ENT. TO SHOPPING CENTER

0 03 15°

BELAIR RD.

US 0 00 1

87-EX JE KJ

SHA 51.3-8
11-15-72

ROAD INVENTORY SHEET

Road No. _____
Road Name _____
Sheet No. _____
Date _____
County _____
State Coordinates _____

Transferred to County from State. See Trans. Agreemnt. 10/19/89

SHA 51.3 - 8 Revised 4.83

MARYLAND STATE HIGHWAY ADMINISTRATION

ROAD INVENTORY SHEET

Now Combined with Co 6158

~~OP 6805~~

93-148 CO A/T

FCR 95 10-17-95 DT/TM

Party Chief	BB	Road No.	CO ~~6561~~ 6158
Recorder	JS	Road Name	WALTHER BLVD
Assistant		County	BALTIMORE
Map No./Dir.	C13C / NE	Date	1-25-93
State Coordinates	938-562	Sheet No.	1 OF 2

TRAFFIC CODES: TRAFFIC CONTROLS: STOP SIGN=S.S., TRAFFIC LIGHT=T.L., FLASHING RED BALL=F.R.

TRAFFIC CODES: PARKING RESTRICTIONS: A.M. PEAK, P.M. PEAK, A.M./P.M. PEAK, NO PARKING ANYTIME=N.P., COMM/IND. ACCESS=E

SYSTEM: FED. AID. | FUNCT. CLASS. | HWY. SYS. | HPMS SAMPLE

TRAFFIC: PRKG. REST. | COM/IND. ACCESS

FAU 3649 URBAN MINOR ARTERIAL

LINE DIAGRAM

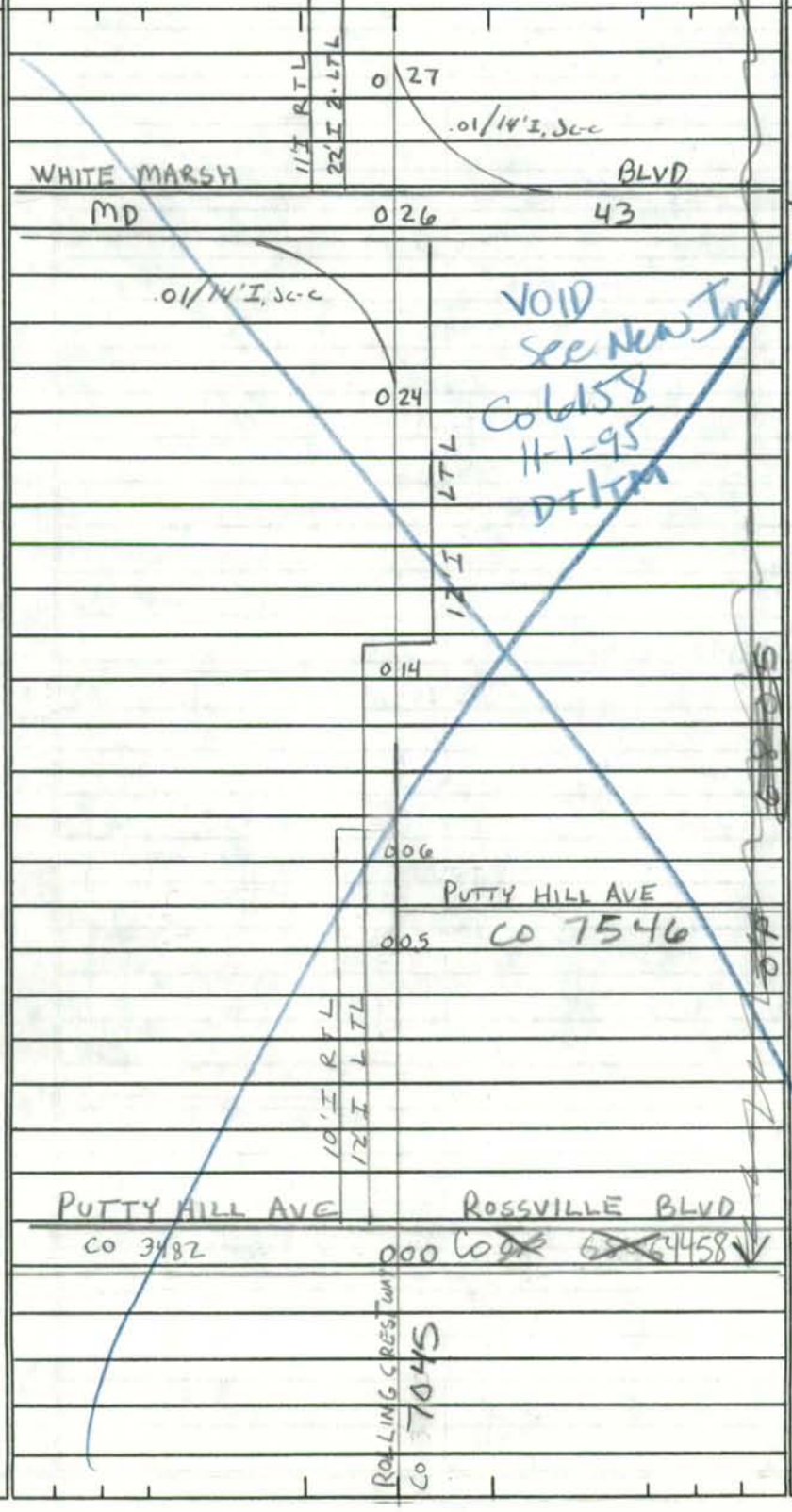

TRAFFIC: CONTROL | COM/IND. ACCESS | PRKG. REST.

PAVEMENT DATA

33'I JC-C 3mL (66'I, JC-C)

43'I JC-C 4mL

33'I JC-C 3mL (55'I, JC-C)

LINE DIAGRAM

SYSTEM: FED. AID.	SYSTEM: FUNCT. CLASS.	SYSTEM: HWY. SYS.	SYSTEM: HPMS SAMPLE	TRAFFIC: PRKG. REST.	TRAFFIC: COM/IND ACCESS	LINE DIAGRAM	TRAFFIC: CONTROL	TRAFFIC: COM/IND ACCESS	TRAFFIC: PRKG. REST.	PAVEMENT DATA
FAU 3649	URBAN MINOR ARTERIAL					~~ROAD 074 END~~				~~38'I~~
						~~PC~~ ~~069~~				~~JCLT~~ ~~2UML~~
					E	PKG LOT 068				
						065 60" CMP				
					E	061		E		~~50'I~~ ~~JC-C~~ ~~2UML~~
						054				~~50'I~~ ~~JC-C~~ ~~2ML~~
						049 PT				
						10'I LTL				40'I 10'I Pat Med JC-C 4mL (~~50'I, JC-C~~)
						KINTORE CO 045 DR 6096	SS			
						30'				
						039 PC				
						11'I LTL				44'I JC-C 4mL (55'I, JC-C)
						035				
						032				33'I JC-C 3mL (66'I, JC-C)
						11'I RTL 27'I, 2-LTL				

FCR '95 VOID See New Inv 11-1-95 DT/TM

SHA 51.3-8
11-15-72

STATE HIGHWAY ADMINISTRATION OF MARYLAND

ROAD INVENTORY SHEET

Party Chief: JE
Recorder: BM
Helper:

Map No. G-13-C

84-61

Road No. CO 6562
Road Name C ST
Sheet No. 1 OF 1
Date 19 FEB 1985
County BALTIMORE
State Coordinates 934-568

N

AVONDALE RD
CO 012 3739

40' I
JC-C
2 ML

007

36' I
JC-C

15°

002

SIXTH AV
CO 000 3575

SHA 51.3-8
11-15-72

ROAD INVENTORY SHEET

Road No. _____
Road Name _____
Sheet No. _____
Date _____
County _____
State Coordinates _____

SHA 51.3-8
11-15-72

STATE HIGHWAY ADMINISTRATION OF MARYLAND

URBAN

ROAD INVENTORY SHEET

Party Chief J.E
Recorder N.S.
Helper

Map No. 17-C

82-163

Road No. Co 6563
Road Name (VAN DYKE CT.)
Sheet No. 1 OF 1
Date 3\2\83
County BALTO.
State Coordinates 933-549

	D E	
	CUL 0 03 SAC	^
E ↑		
		30'I
		J-CC
	VAN DYKE	RD.
	Co 0 00	4343 v

SHA 51.3-8
11-15-72

ROAD INVENTORY SHEET

Road No. _____
Road Name _____
Sheet No. _____
Date _____
County _____
State Coordinates _____

SHA 51.3-8
11-15-72

URBAN

STATE HIGHWAY ADMINISTRATION OF MARYLAND

ROAD INVENTORY SHEET

Party Chief J.E
Recorder N.S.
Helper

Map No. 17-C

82-164

Road No. Co. 6564
Road Name (VAN CT.)
Sheet No. 1 OF 1
Date 3\2\83
County BALTO. Co
State Coordinates 933-549

RD 0	03 END	
W		24' I J-CC PARKING LEFT RIGHT
VAN DYKE Co 0	00 RD. 4343	

SHA 51.3-8
11-15-72

ROAD INVENTORY SHEET

Road No. _____
Road Name _____
Sheet No. _____
Date _____
County _____
State Coordinates _____

SHA 51.3-8
11-15-72

STATE HIGHWAY ADMINISTRATION OF MARYLAND

URBAN

ROAD INVENTORY SHEET

Party Chief J.E
Recorder N.S
Helper

Map No. 17-C

82-165

Road No. Co 6565
Road Name (BYKES CT.)
Sheet No. 1 OF 1
Date 3\2\83
County BALTO. Co
State Coordinates 933-549

RD. 0	03 END	
		24'I J-CC PARKING LEFT RIGHT
VAN DYKE Co 0	00 RD. 4343	

W

SHA 51.3-8
11-15-72

ROAD INVENTORY SHEET

Road No. _____
Road Name _____
Sheet No. _____
Date _____
County _____
State Coordinates _____

SHA 51.3-8
11-15-72

STATE HIGHWAY ADMINISTRATION OF MARYLAND

URDAW
JE 85-106
RM 1-21-86

ROAD INVENTORY SHEET

Party Chief J.E
Recorder N.S.
Helper

Map No. 417-D

82-116

Road No. Co. 6566
Road Name BUTTONWOOD LA.
Sheet No. 1 OF 1
Date 3/2/83
County BALTO. Co
State Coordinates 960-457

Road	0.35	End
		White Ash Ct.
	0.27	Co 6761
PT 100°	0.25	
PC	0.16	
~~RD~~	0.07	~~END~~
NE ↑		
Silver Maple Ct.		
Co 6567	0.06	25° 30'I J-CC
	0.04	20°
Reames		Rd
Co	0.00	4504

SHA 51.3-8
11-15-72

ROAD INVENTORY SHEET

Road No. _____
Road Name _____
Sheet No. _____
Date _____
County _____
State Coordinates _____

SHA 51.3-8
11-15-72

STATE HIGHWAY ADMINISTRATION OF MARYLAND

VRBNW

ROAD INVENTORY SHEET

Party Chief J. E
Recorder N. S
Helper

Map No. 17-D

82-117

Road No. Co 6567
Road Name SILVER MAPLE CT.
Sheet No. 1 OF 1
Date 3 \ 2 \ 83
County BALTO. Co.
State Coordinates 900-457

	D	E	
	CUL 0	09 SAC	
NW			30'I J-CC
↖10°	0	02	
BUTTONWOOD LA.			
Co 6566	0	00	

SHA 51.3-8
11-15-72

ROAD INVENTORY SHEET

Road No. _____
Road Name _____
Sheet No. _____
Date _____
County _____
State Coordinates _____

SHA 51.3-8
11-15-72

STATE HIGHWAY ADMINISTRATION OF MARYLAND

URBAN

ROAD INVENTORY SHEET

Party Chief J.E
Recorder N.S.
Helper

Map No. 17-D C-13-D
82-EXTRA #1

Road No. Co 6568
Road Name EBENEZER RD
Sheet No. 1 OF 1
Date 3\4\83
County BALTO. Co.
State Coordinates 978-557

90-121

2-AMTRACK
2-PENN CENTRAL

20'
20'

RD 0 09 END

NW

20'I
30'CW
2-ML

0 04

X 25'I

EASTERN AVE.
MD 150 0 00 Co 4114

Co 4096

SHA 51.3-8
11-15-72

ROAD INVENTORY SHEET

Road No. _____
Road Name _____
Sheet No. _____
Date _____
County _____
State Coordinates _____

SHA 51.3-8
11-15-72

STATE HIGHWAY ADMINISTRATION OF MARYLAND

95-145
BBAH
2/09/96

ROAD INVENTORY SHEET

Party Chief JE
Recorder BM
Helper

Map No. C-13-D

Road No. CO 6569
Road Name EBENEZER RD
Sheet No. 1 OF 1
Date 20 FEB 1985
County BALTIMORE
State Coordinates 978 -557

84 EX

4 TRACKS

E

NON FA
URBAN LOCAL

ROAD 0 22 END STRAWBERRY CT
0 18 CO 7864
ULRICH AV
0 11 CO 4145
HAREWOOD RD
CO 4142 0 08
CUL 0 00 SAC

20' I
30' CW
2 ML

DE
30'
RD
4095
EBENEZER
CO

SHA 51.3-8
11-15-72

ROAD INVENTORY SHEET

Road No. _____
Road Name _____
Sheet No. _____
Date _____
County _____
State Coordinates _____

SHA 51.3-8
11-15-72

STATE HIGHWAY ADMINISTRATION OF MARYLAND

URBAN

ROAD INVENTORY SHEET

Party Chief J.E
Recorder N.S.
Helper

Map No. 17-D
82-126

Road No. Co 6570
Road Name (CUNNING HILL COVE RD)
Sheet No. 1 OF 1
Date 3/3/83
County BALTO. Co.
State Coordinates 980-558

NOW CO. 4109
(88-242)
2-8-89
DT., GD.

PROPOSED

RD 0 07 END

CUNNING CIR.
Co. 6571 0 06

40'I
J-CC

NE

GRACES QUARTERS RD
Co 0 00 4096

SHA 51.3-8
11-15-72

ROAD INVENTORY SHEET

Road No. _____
Road Name _____
Sheet No. _____
Date _____
County _____
State Coordinates _____

SHA 51.3-8
11-15-72

STATE HIGHWAY ADMINISTRATION OF MARYLAND

URBAN
86-166

ROAD INVENTORY SHEET ~~OP 6429~~

Party Chief J.E
Recorder N.S.
Helper

Map No. 9B-D
82-127

Road No. Co 6571
Road Name CUNNING CIR (85-108)
Sheet No. 1 OF ~~X~~ 2
Date 3/3/83
County BALTO. Co.
State Coordinates 980-558

JB/AL 1-10-86
2-8-89 DT, GD (88-243)

	0 43 ~~LATIA DR.~~ CT ~~OP 6429~~ CO 6787	~~OP 6429~~ 86-166
PT	0 41	
80°	0 39	
PC	0 35	
	0 ~~26~~ BARBIE CT. ~~CO 6768~~ (85-109)	
	~~RD~~ ~~0 24~~ ~~END~~	
	EVA CT.	
	0 22 Co 6575	
PT	0 17	
NICKEL CT.		
Co 6574	0 11	
90°		
QUARTS GARTH		30' I
Co. 6573	0 07	J-CC
	DIMELY CT.	
PC	0 04 Co 6572	
CUNNING HILL COVE	RD. @.46	
Co	0 00 ~~6570~~ 4109	

NW

SHA 51.3-8
11-15-72

ROAD INVENTORY SHEET ~~OP 6429~~

Road No. CO. 6571
Road Name CUNNING CIR
Sheet No. 2 OF 2
Date 1-10-86
County BALTO
State Coordinates 980-558

PROP.

CUNNINGHILL	COVE RD. 0.74	
CO. ~~ROAD X~~ 0	55 ~~END X~~ 4109	^
↑15° 0	50	30'I
0	~~48~~ CUNNING CT. ~~OF 1431~~ CO 6788 86-168	J C-C
		~~SAME~~

86-122

SHA 51.3-8
11-15-72

STATE HIGHWAY ADMINISTRATION OF MARYLAND

URBAN

ROAD INVENTORY SHEET

Party Chief J.E.
Recorder N.S.
Helper

Map No. 17-D

82-128

Road No. Co 6572
Road Name DIMELY CT.
Sheet No. 1 OF 1
Date 3\3\83
County BALTO. Co
State Coordinates 980-558

N

	D	E		
CUL	0	07	SAC	
	0	04	20°	30'I J-CC
CUNNING CO.	0	00	CIR. 6571	

SHA 51.3-8
11-15-72

ROAD INVENTORY SHEET

Road No. _____
Road Name _____
Sheet No. _____
Date _____
County _____
State Coordinates _____

SHA 51.3-8
11-15-72

STATE HIGHWAY ADMINISTRATION OF MARYLAND

URBAN

ROAD INVENTORY SHEET

Party Chief J. E
Recorder N. S.
Helper

Map No. 17-D
82-129

Road No. Co. 6573
Road Name QUARTS GARTH
Sheet No. 1 OF 1
Date 3\3\83
County BALTO. Co.
State Coordinates 980-558

SW ↑

D E
CUL 0 04 SAC

30'I
J-CC

CUNNING CIR.
Co 0 00 6571

SHA 51.3-8
11-15-72

ROAD INVENTORY SHEET

Road No. _____
Road Name _____
Sheet No. _____
Date _____
County _____
State Coordinates _____

SHA 51.3-8
11-15-72

STATE HIGHWAY ADMINISTRATION OF MARYLAND

URDAW

ROAD INVENTORY SHEET

Party Chief J. E.
Recorder N. S.
Helper

Map No. 17-D

82-130

Road No. Co 6574
Road Name NICKEL CT.
Sheet No. 1 OF 1
Date 3 \ 3 \ 83
County BALTO. Co.
State Coordinates 980-558

	D	E	
CUL	0	08 SAC	
	0	05	PT 30° 30'I J-CC
	0	02	PC
CUNNING Co.	0	00	CIR. 6571

SW

SHA 51.3-8
11-15-72

ROAD INVENTORY SHEET

Road No. _____
Road Name _____
Sheet No. _____
Date _____
County _____
State Coordinates _____

SHA 51.3-8
11-15-72

STATE HIGHWAY ADMINISTRATION OF MARYLAND

URBAN

ROAD INVENTORY SHEET

Party Chief J.E
Recorder N.S.
Helper

Map No. 17-D

82-131

Road No. Co 6575
Road Name (EVA CT.)
Sheet No. 1 OF 1
Date 3\3\83
County BALTO. Co.
State Coordinates 980-558

SE

	D	E	
CUL	0	09 SAC	
			30' I
↑15°	0	04	J-CC
CUNNING		CIR.	
Co.	0	00 6571	

SHA 51.3-8
11-15-72

ROAD INVENTORY SHEET

Road No. _____
Road Name _____
Sheet No. _____
Date _____
County _____
State Coordinates _____

SHA 51.3-8
11-15-72

STATE HIGHWAY ADMINISTRATION OF MARYLAND

URBAN

ROAD INVENTORY SHEET

OP 6377

86-293

Party Chief J.E.
Recorder N.S.
Helper

Map No. C13-D

82-123+124

Road No. Co 6576
Road Name OLIVER BEACH RD
Sheet No. 1 OF 1
Date 3\4\83
County BALTO. Co.
State Coordinates 983-560

RD	0 43	END	8' E
			12' CW
	0 33		X 86-293
			16' GI
GUNPOWDER RD. Co 4106	0 14	~~SEE~~ CO 4111 30°	20' CW
45°	0 13	DT TM 2-19-88	X
		CUNNINGHILL COVE RD	40' I
	0 11	Co 4109 30°	J-CC
CHOPTANK RD			2-ML
Co 4102	0 ~~09~~ 41		X
			28' H
			J-CB RT.
			30' CW
			2-ML
	0 06		X
			28' H
			I-CB-RT
			30' CW
	0 05	ENT. TO SCHOOL	2-ML
	0 03		X
			18' H
			18' CW
PATUXENT RD			
Co. 4101	0 00		
OLIVERWOOD RD. CO 4110			

UNASSIGNED NOW

SE

SHA 51.3-8
11-15-72

ROAD INVENTORY SHEET

Road No. _____
Road Name _____
Sheet No. _____
Date _____
County _____
State Coordinates _____

SHA 51.3-8
11-15-72

STATE HIGHWAY ADMINISTRATION OF MARYLAND

URBAN

ROAD INVENTORY SHEET

Party Chief J. E
Recorder N. S.
Helper

Map No. 17-B +D MP 13.44

82-162 & 177

Road No. Co. 6577
Road Name DAYS COVE RD.
Sheet No. 1 OF 2
Date 3/2/83
County BALTO. Co.
State Coordinates 969-571

15°	1	32	
			10'F
15°	1	25	14'CW
	0	93	PT
		PROPOSED	
	0	90	40°
	0	79	PC
PT	0	74	
35°			24'I
PC	0	69	2-10'F
			SHLDS.
	0	53 48" CMP	50'CW
			2-ML
	0	35 36" CMP	
SE 20°	0	17	
	0	08	
			2-12'I
	0	05 ENT. TO GRAVEL PIT	2-10'F
			SHLDS. OUT.
LORELEY RD			12'I
Co 3953	0	02	20° PAINTED MED
			2-ML
US	0	00 T.L. 40	

ENT. TO GRAVEL PIT

12'I

SHA 51.3-8
11-15-72

ROAD INVENTORY SHEET

Road No. CO
Road Name DAYS COVE RD
Sheet No. 2 OF 2
Date 3/2/83
County BALTO. CO.
State Coordinates 969-571

RD 1	36 END	↑ SAME

Form 6 HPS (Rev. 1961)

Rural

ROAD INVENTORY SHEET

Party Chief J.E
Recorder N.S.
Helper

Map No. 17-B
82-101

Road No. Co. 6578
Road Name (ELRAY RD.)
Sheet No. 1 OF 1
Date 3/2/83
County ~~Anne Arundel - District~~ BALTO. CO.
State Coordinates 958-585

	D E	
CUL	0 33 SAC	
		24'I
		I-CC
20°	0 18	
MT. VISTA		RD.
CO.	0 00	3.900

NE

Form 6 HPS (Rev. 1961)

ROAD INVENTORY SHEET

Road No. _____
Road Name _____
Sheet No. _____
Date _____
County Anne Arundel - District
State Coordinates _____

81-Extra

SHA 51.3 - 8 Revised
4.83

MARYLAND STATE HIGHWAY ADMINISTRATION

RD NAME 2008
CO EX 107
10/20/00
SS

C13A-6

ROAD INVENTORY SHEET

91-184
~~OP 6655~~

82-72
3/3/83
JE/NS

Party Chief	BB	Road No.	Co 6579
Recorder	DR	Road Name	Klausmier Rd
Assistant		County	Baltimore Co
Map No./Dir.	C13A / E	Date	6-20-91
State Coordinates	946-576	Sheet No.	1 OF 1

91-184
1-28-92
PT/JS

TRAFFIC CODES
TRAFFIC CONTROLS: STOP SIGN=SS, TRAFFIC LIGHT=T.L., FLASHING RED BALL=F.R.

TRAFFIC CODES
PARKING RESTRICTIONS: A.M. PEAK, P.M. PEAK, A.M./P.M. PEAK, NO PARKING ANYTIME=N.P., COMM/IND. ACCESS=E

SYSTEM: FED. AID.	SYSTEM: FUNCT. CLASS.	SYSTEM: HWY. SYS.	SYSTEM: HPMS SAMPLE	TRAFFIC: PRKG. REST.	TRAFFIC: COM/IND. ACCESS	LINE DIAGRAM	TRAFFIC: CONTROL	TRAFFIC: COM/IND. ACCESS	TRAFFIC: PRKG. REST.	PAVEMENT DATA
						Midaro Ct ~~Dr~~				
						CO 8183 ~~Cut~~ 0 29 ~~Sac~~				
						Stone Oak Rd Oak White Rd				
						CO ~~OP~~ ~~6669~~ 7452 0 23 Co 6540	SS			
						PT 0 21				
						HALLHURST RD				
						30° CO ~~OP~~ ~~6673~~ 7462 0 14				
						PC 0 07				
						Hickoryhurst Dr				40' I
						CO ~~OP~~ ~~6656~~ 6351 0 ~~04~~ 06				~~36' I~~ JC-C 2UML
						Seven Courts Dr				
						Co 0 00 6209				

NON FIA Local Urban

Co 6579 ~~OP 6655~~

SYSTEM				TRAFFIC		LINE DIAGRAM	TRAFFIC			PAVEMENT DATA
FED. AID.	FUNCT. CLASS.	HWY. SYS.	HPMS SAMPLE	PRKG. REST.	COM/IND ACCESS		CONTROL	COM/IND ACCESS	PRKG. REST.	

SHA 51.3-8
11-15-72

STATE HIGHWAY ADMINISTRATION OF MARYLAND

URMAN
RD NAME 2000
CO EX 107
10/20/00 SS
(85-74/75)
JF/AL
1-7-86

ROAD INVENTORY SHEET

Party Chief J.E
Recorder N.S.
Helper

Map No. 17-A
82-82

Road No. Co 6580
Road Name (HICKORY FALLS WAY)
Sheet No. 1 OF 1
Date 3 \ 3 \ 83
County BALTIMORE Co.
State Coordinates 942-576

HICKORY ~~Co.~~	0	52 HURST DR. 6351	
POWDEROCK PL ~~POWDEROCK PL. Co. 6343~~ (85-76)	0	47	
	0	45 2-48 IN CMP	PT 40° PC
	0	38	
~~RD~~	0	36 ~~END~~	
		(OAK BRANCH WAY)	
	0	34 Co 6350	
40°	0	31	
		(GUNHURST CT.)	30'I J-CC
PT 95°	0	27 Co 6581	
PC	0	17	
15°	0	11	
PARK FALLS Co	0	00 DR. 6347	

N

SHA 51.3-8
11-15-72

ROAD INVENTORY SHEET

Road No. _____
Road Name _____
Sheet No. _____
Date _____
County _____
State Coordinates _____

SHA 51.3-8
11-15-72

STATE HIGHWAY ADMINISTRATION OF MARYLAND

CRBRW

ROAD INVENTORY SHEET

Party Chief J.E
Recorder N.S.
Helper

Map No. 17-A
82-83

Road No. Co. 6581
Road Name (GUNHURST CT.)
Sheet No. 1 OF 1
Date 3\3\83
County BALTO. Co
State Coordinates 942-578

	D E CUL 0 12 SAC	
S ↑		30'I J-CC
	(HICKORY FALLS WAY) CO 0 00 6580	

SHA 51.3-8
11-15-72

ROAD INVENTORY SHEET

Road No. _____
Road Name _____
Sheet No. _____
Date _____
County _____
State Coordinates _____

SHA 51.3-8
11-15-72

STATE HIGHWAY ADMINISTRATION OF MARYLAND

URBAN

ROAD INVENTORY SHEET

Party Chief J.E
Recorder N.S.
Helper

Map No. 17-A

82-63

Road No. Co 6582
Road Name WINDERSAL LA.
Sheet No. 1 OF 1
Date 3 \ 14 \ 83
County BALTO. Co.
State Coordinates 930-573

RD 0 17 END

SE

0 11 90° ↺ 26' I J-CC PARKING LT. & RT.

WALTHAM WOODS RD.
CO 0 00 3534

SHA 51.3-8
11-15-72

ROAD INVENTORY SHEET

Road No. _____
Road Name _____
Sheet No. _____
Date _____
County _____
State Coordinates _____

SHA 51.3-8
11-15-72

STATE HIGHWAY ADMINISTRATION OF MARYLAND

URBAN

ROAD INVENTORY SHEET

Party Chief J.E
Recorder N.S.
Helper

Map No. 17-A

82-64

Road No. Co 6583
Road Name CLASS CT.
Sheet No. 1 OF 1
Date 3 \ 14 \ 83
County BALTO. Co.
State Coordinates 930-573

	D	E		
CUL	0	13 SAC		↑
				30' I
	0	09	35° ↰	J-CC
	0	03	30° ↰	
WALTHAM WOODS		RD.		
CO	0	00	3534	↓

N ↑

SHA 51.3-8
11-15-72

ROAD INVENTORY SHEET

Road No. _____
Road Name _____
Sheet No. _____
Date _____
County _____
State Coordinates _____

SHA 51.3-8
11-15-72

STATE HIGHWAY ADMINISTRATION OF MARYLAND

URBAN

ROAD INVENTORY SHEET

Party Chief J.E.
Recorder N.S.
Helper

Map No. 22-A

82-15

Road No. Co 6584
Road Name RASA CT.
Sheet No. 1 OF 1
Date 3\8\83
County BALTO. Co.
State Coordinates 873-536

	D E	
E ↑	CUL 0 04 SAC	^
		30' I
		J-CC
	CRAIGMONT RD.	
	Co. 0 00 2486	v

SHA 51.3-8
11-15-72

ROAD INVENTORY SHEET

Road No. _____
Road Name _____
Sheet No. _____
Date _____
County _____
State Coordinates _____

SHA 51.3-8
11-15-72

STATE HIGHWAY ADMINISTRATION OF MARYLAND

URBAN

ROAD INVENTORY SHEET

Party Chief J.E
Recorder N.S.
Helper

Map No. ~~22-A~~ D-12A (1385-595)

82-3

Road No. Co 6585
Road Name MIRGA CIR.
Sheet No. 1 OF 1
Date 3/8/83
County BALTO. Co.
State Coordinates 873-536

CRAIGMONT RD.
CO 2486 @1.32

VIDA DR.
0 28 Co 6463 PT
0 25 PUBLIC POOL 90°
LINUS DR.
0 17 Co. 6544 PC 30' I J-CC
0 12 PT
SEAMUS CT.
0 06 Co 6586 80°
0 01 PC

CRAIGMONT RD. @1.12
CO 0 00 2486

E

SHA 51.3-8
11-15-72

ROAD INVENTORY SHEET

Road No. _____
Road Name _____
Sheet No. _____
Date _____
County _____
State Coordinates _____

SHA 51.3-8
11-15-72

STATE HIGHWAY ADMINISTRATION OF MARYLAND

VRDW

ROAD INVENTORY SHEET

Party Chief J.E
Recorder N.S.
Helper

Map No. 22-A
82-4

Road No. Co 6586
Road Name SEAMUS CT.
Sheet No. 1 OF 1
Date 3\8\83
County BALTO. Co.
State Coordinates 873-536

D E
CUL 0 04 SAC

SE

30' I
J-CC

MIRGA CIR.
CO. 0 00 6583

SHA 51.3-8
11-15-72

ROAD INVENTORY SHEET

Road No. _____
Road Name _____
Sheet No. _____
Date _____
County _____
State Coordinates _____

SHA 51.3-8
11-15-72

STATE HIGHWAY ADMINISTRATION OF MARYLAND

95-2
BB/AH
2/20/96

DURBAN

ROAD INVENTORY SHEET

Party Chief J. E
Recorder N. S.
Helper

Map No. D12A

JE85-1
RM 1-16-86

82-11

Road No. Co 6587
Road Name MAIN FALLS CIR.
Sheet No. 1 OF 2
Date 3\8\83
County BALTO. Co.
State Coordinates 864-535

	0 52	PT 90°	
	Mill Pool CT		
	0 46 Co 6740		
	0 44	PC	
	0 39	PT 90°	
	0 32	PC	
~~RD~~	0 18 ~~END~~		
	0 24	PT 90°	30'I J-CC
	0 17	PC	
W	0 08		40'I J-CC
Main Falls Cir. ~~PROPOSED~~ Co. 6587	X THREE WILLOWS CT. X 0.00		
	0 05 Co. 6588		2-20'I J-CC 20'GR. MED.
UPPER MILLS Co	0 00 CIR. 6378		
	BALLYMENACT Co 7868		

SHA 51.3-8
11-15-72

ROAD INVENTORY SHEET

Road No. Co 6587
Road Name
Sheet No. 2 of 2
Date
County
State Coordinates

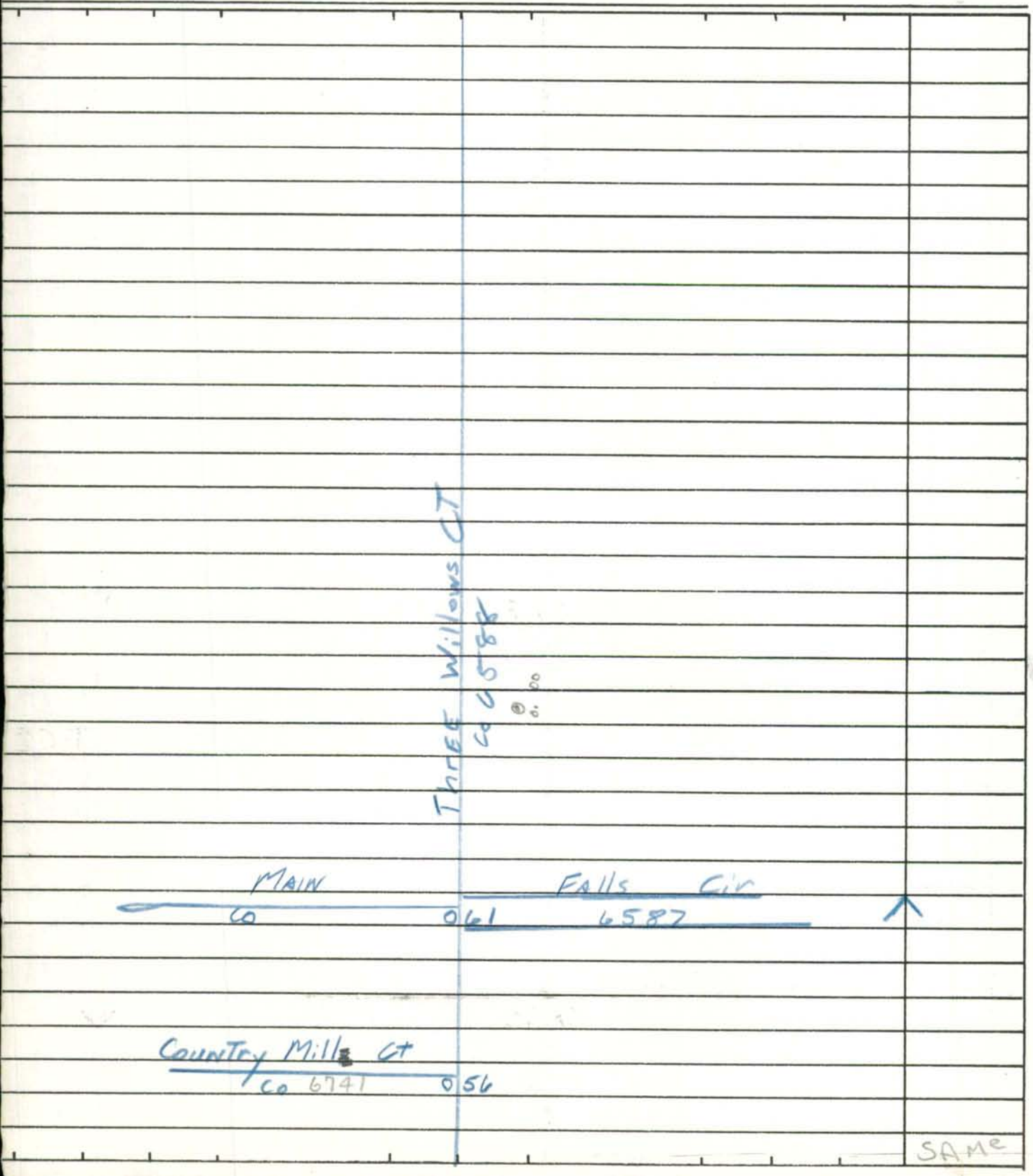

SHA 51.3-8
11-15-72

STATE HIGHWAY ADMINISTRATION OF MARYLAND

URBAN

ROAD INVENTORY SHEET

Party Chief J.E
Recorder N.S.
Helper

Map No. 22-A
82-12

Road No. CO 6588
Road Name (THREE WILLOWS CT.)
Sheet No. 1 OF 1
Date 3\8\83
County BALTO. Co
State Coordinates 864-535

N

D E
CUL 0 06 SAC

30'I
J-CC

MAIN FALLS CIR. 0.05
CO 0 00 6587

CO 6587
0.01

SHA 51.3-8
11-15-72

ROAD INVENTORY SHEET

Road No. _____
Road Name _____
Sheet No. _____
Date _____
County _____
State Coordinates _____

SHA 51.3-8
11-15-72

STATE HIGHWAY ADMINISTRATION OF MARYLAND

URBAN

ROAD INVENTORY SHEET

Party Chief J.E
Recorder N.S.
Helper

Map No. 22-A

82-8

Road No. Co 6589
Road Name (KIMBALL RIDGE CT.)
Sheet No. 1 OF 1
Date 3\8\83
County BALTO. Co.
State Coordinates 865-532

(KIMBALL RIDGE CO CT.) 6589	0 17		
	0 12	180° ↺	
(KIMBALL RIDGE CO. 6589 CT.)	0 09	15° ↺	
			24' I J-CC PARKING LT. & RT.
	0 07		
	0 06	15° ↺	
DREXEL WOODS CO.	0 00	DR. 6375	

S ↑

SHA 51.3-8
11-15-72

ROAD INVENTORY SHEET

Road No. _____
Road Name _____
Sheet No. _____
Date _____
County _____
State Coordinates _____

SHA 51.3-8
11-15-72

STATE HIGHWAY ADMINISTRATION OF MARYLAND

URBAN

ROAD INVENTORY SHEET

Party Chief J.E
Recorder N.S.
Helper

Map No. 22-A

82-14

Road No. Co 6590
Road Name EDGEWOOD AVE.
Sheet No. 1 OF 1
Date 3 / 8 / 83
County BALTO. Co.
State Coordinates 868-526

S

RD 0	10 END	
		19' I
		I-CB.Lt
		22'CW
0	02	
		38'H
		44'CW
EDMONDSON	AVE	
Co. 0	00 2600	

SHA 51.3-8
11-15-72

ROAD INVENTORY SHEET

Road No. _____
Road Name _____
Sheet No. _____
Date _____
County _____
State Coordinates _____

SHA 51.3-8
11-15-72

STATE HIGHWAY ADMINISTRATION OF MARYLAND

86-7 URBAN DT
3-12-87 EM

ROAD INVENTORY SHEET

Party Chief J.E.
Recorder N.S.
Helper

Map No. D12A
82-168

Road No. Co 6591
Road Name ROCKWAY RD
Sheet No. 1 OF 1
Date 3\8\83
County BALTO. Co.
State Coordinates 864-527

W

ROAD	0	16	END
~~RD~~	0	~~06~~	~~END~~
PT	0	05	
40°			30'I J-CC
PC	0	01	
WESTSIDE		BLVD.	
Co	0	00	2915

SHA 51.3-8
11-15-72

ROAD INVENTORY SHEET

Road No. _____
Road Name _____
Sheet No. _____
Date _____
County _____
State Coordinates _____

SHA 51.3-8
11-15-72

STATE HIGHWAY ADMINISTRATION OF MARYLAND

URBAN

ROAD INVENTORY SHEET

Party Chief J.E
Recorder N.S.
Helper

Map No. 22-A D12

82-169

Road No. Co 6592
Road Name HANNAh Ct.
Sheet No. 1 OF 1
Date 3 \ 8 \ 83
County BALTO. Co.
State Coordinates 870-542

N

D E
CUL 0 06 SAC

30' I
J-CC

DOGWOOD RD.
CO. 0 00 2356

WILDLIFE DR.
OP 6294

SHA 51.3-8
11-15-72

ROAD INVENTORY SHEET

Road No. _____
Road Name _____
Sheet No. _____
Date _____
County _____
State Coordinates _____

SHA 51.3-8
11-15-72

STATE HIGHWAY ADMINISTRATION OF MARYLAND

URBAN

ROAD INVENTORY SHEET

Party Chief J.E
Recorder N.S.
Helper

Map No. 22-D

82-106

Road No. Co 6593
Road Name LEOLA AVE
Sheet No. 1 OF 1
Date 3/7/83
County BALTO. Co
State Coordinates 890-511

E

RD 008 END

20'F
30'CW

JEANNE AVE.
Co. 000 3170

SHA 51.3-8
11-15-72

ROAD INVENTORY SHEET

Road No. _____
Road Name _____
Sheet No. _____
Date _____
County _____
State Coordinates _____

SHA 51.3-8
11-15-72

STATE HIGHWAY ADMINISTRATION OF MARYLAND

URBAN

ROAD INVENTORY SHEET

Party Chief: J. E
Recorder: N. S.
Helper:

Map No. 23-A D13-A

82-121 NORTH POINT VILLAGE

Road No.: Co 6594
Road Name: NEW BATTLE GROVE ~~AVE.~~ RD
Sheet No.: 1 OF 1
Date: 3 / 7 / 83
County: BALTO. CO.
State Coordinates: 951-522

		SOUTH BEND AV Co 5547 / E. BATTLE GROVE AVE. 5544 Co	
		ST. FABIAN LA.	
	0	38 Co 5548	
30°	0	37	
			36'I
		ALLEY	J-CB.RT.
	0	35 ~~OR~~ ~~9458~~	40'CW
			2-ML
0.33 EDER RD. →			
65° Co 5545	0	32	
			36'I
0.00 EDER RD. ← 1-WAY		ST. AUGUSTINE LA. 0.00	J-CC
Co 5545	0	19 Co 5546	
			30'I
			J-CB.LT.
NORTH POINT	0	10 TL BLVD.	
MD		151	22'I
	0	05	20° 30'CW
NORTH POINT		RD.	
~~MD~~ CO	0	00 ~~20 C~~ 8008	

SW ↑

SHA 51.3-8
11-15-72

ROAD INVENTORY SHEET

Road No. _____
Road Name _____
Sheet No. _____
Date _____
County _____
State Coordinates _____

SHA 51.3-8
11-15-72

STATE HIGHWAY ADMINISTRATION OF MARYLAND

URBAN

ROAD INVENTORY SHEET

Party Chief J.E
Recorder N.S.
Helper

Map No. 23-B

82-115

Road No. CO 6595
Road Name WATERS WATCH CT.
Sheet No. 1 OF 1
Date 3\7\83
County BALTO. Co
State Coordinates 959-543

RD 0 10 END

NW

24'I
J-CC

VAILTHORN RD.
0 00 Co 4719

SHA 51.3-8
11-15-72

ROAD INVENTORY SHEET

Road No. _____
Road Name _____
Sheet No. _____
Date _____
County _____
State Coordinates _____

SHA 51.3-8
11-15-72

STATE HIGHWAY ADMINISTRATION OF MARYLAND

URBAN

ROAD INVENTORY SHEET

Party Chief J.E
Recorder N.S.
Helper

Map No. 23-D

82-137

Road No. Co 6596
Road Name (JARSEY AVE.)
Sheet No. 1 OF 1
Date 3\7\83
County BALTO. Co.
State Coordinates 956-509

(ALEXANDER AVE.)
CO 6597 0 06

E

24'I
J-CC

PECK AVE
CO 0 00 5724

0.01

JARSEY AVE
CO 5723

SHA 51.3-8
11-15-72

ROAD INVENTORY SHEET

Road No. _____
Road Name _____
Sheet No. _____
Date _____
County _____
State Coordinates _____

SHA 51.3-8
11-15-72

URBAN

STATE HIGHWAY ADMINISTRATION OF MARYLAND

ROAD INVENTORY SHEET

Party Chief J.E
Recorder N.S.
Helper

Map No. 23-D

82-138

Road No. Co 6597
Road Name (ALEXANDER AVE)
Sheet No. 1 OF 1
Date 3/7/83
County BALTO. Co.
State Coordinates 956-509

RUTH Co	0 11	AVE. 5721
(JARSEY AVE.) Co 6596	0 00	

NE

30'I
J-CC

SHA 51.3-8
11-15-72

ROAD INVENTORY SHEET

Road No. _____
Road Name _____
Sheet No. _____
Date _____
County _____
State Coordinates _____

SHA 51.3-8
11-15-72

STATE HIGHWAY ADMINISTRATION OF MARYLAND

URBAN

ROAD INVENTORY SHEET

Party Chief: J. E
Recorder: N. S.
Helper:

Map No. 16-C

82-17

Road No.: Co. 6598
Road Name: JOLIE CT.
Sheet No.: 1 OF 1
Date: 3\9\83
County: BALTO. Co.
State Coordinates: 867-561

	D E		
CUL	0 11	SAC	
W ↑			30' I
	0 06	400'	J-CC
	0 01		X
			30' I
			30' CW
WINANDS		~~WAY~~ Rd	
CO	0 00	2200	

SHA 51.3-8
11-15-72

ROAD INVENTORY SHEET

Road No. _____
Road Name _____
Sheet No. _____
Date _____
County _____
State Coordinates _____

SHA 51.3-8
11-15-72

STATE HIGHWAY ADMINISTRATION OF MARYLAND

VRMRN

ROAD INVENTORY SHEET

Party Chief J.E
Recorder N.S.
Helper

Map No. 16-C

82-21

Road No. Co 6599
Road Name FORTNUN CT.
Sheet No. 1 OF 1
Date 3 \ 9 \ 83
County BALTO. Co.
State Coordinates 854-565

DE
CUL 0 03 SAC

E

30'I
J-CC

HANWELL RD.
CO. 0 00 5936

SHA 51.3-8
11-15-72

ROAD INVENTORY SHEET

Road No. _____
Road Name _____
Sheet No. _____
Date _____
County _____
State Coordinates _____

SHA 51.3-8
11-15-72

STATE HIGHWAY ADMINISTRATION OF MARYLAND

URBAN

6600
1-12-99
GD/TD

ROAD INVENTORY SHEET

Party Chief J.E
Recorder N.S.
Helper

Map No. ~~16~~ C
82-22 C12-C

Road No. Co 6600
Road Name (BRIE CT.)
Sheet No. 1 OF 1
Date 3\9\83
County BALTO. Co
State Coordinates 853-566

D E
CUL 0 18 SAC

0 14 PT
90°

~~RD~~ 0 07 ~~END~~ PC

N

30'I
J-CC
2-UML

HANWELL RD
Co. 0 04 5936 @.29

CUL 0 00 SAC
D E

SHA 51.3-8
11-15-72

ROAD INVENTORY SHEET

Road No. _____
Road Name _____
Sheet No. _____
Date _____
County _____
State Coordinates _____