BALTIMORE COUNTY
COUNTY ROADS
4751 to 4950

Form 6 HPS (Rev. 1961)

FAU
BMATS

ROAD INVENTORY SHEET

MAP 23

Party Chief E. SCHUYLER
Recorder T. DOMBROSKI
Helper E. WOODWARD

D13

Road No. Co 4751
Road Name PUNTE LA
Sheet No. 1 OF 1
Date 12-14-70
County BALTIMORE DIST. 15

957-543

	ROAD 0 51 END		
BACK ENT TO MARINA	0 37		
ENT TO MARINA	0 27	END CO. MAINT.	16'F
			20'CW
	0 24		
PT	0 20		
85°			77-77036 RXD
PC	0 13		36" N I CONCRETE C-C
	0 05		
			(C.T.C. 4-7-77)
			2-24' X I CONCRETE C-C
Co		4758	8' GRASS PL
OLD EASTERN	0 00	AVE	
	Co. 4750		

OP4751

Form 6 HPS (Rev. 1961)

ROAD INVENTORY SHEET

Road No. _____
Road Name _____
Sheet No. _____
Date _____
County _____

FALL

Form 6 HPS (Rev. 1961) BMATS

ROAD INVENTORY SHEET

MAP 23

Party Chief E. SCHUYLER
Recorder T. DOMBROSKI
Helper E. WOODWARD

Road No. Co 4752
Road Name (RILEYS YACHT RD)
Sheet No. 1 OF 1
Date 12-14-70
County BALTIMORE DIST. 15

957-543

UNASSIGNED

NOW PVT

87-172

OUT TO MARINA

0 29

BACK OUT TO MARINA 0 25

90°

0 23

0 08

20°

12'F

12'CW

Co EASTERN 4758 AVE

0 00

E

Form 6 HPS (Rev. 1961)

ROAD INVENTORY SHEET

Road No. _____
Road Name _____
Sheet No. _____
Date _____
County _____

Form 6 HPS (Rev. 1961)

FAU
BMATS

ROAD INVENTORY SHEET

MAP 23

Party Chief E. SCHUYLER
Recorder T. DOMBROSKI
Helper E. WOODWARD

(1468-602)
D-13B

Road No. Co 4753
Road Name WEBER AVE
Sheet No. 1 OF 1
Date 12-14-70
County BALTIMORE DIST. 15

956-541

ROAD 0 93 END

H H 10'E 300'

0 90 9'E 200' H

PT 85° PC

0 84

0 79 75°

85°

0 77

OP 435 @0.00

0 71 (WEBER AVE EXT.)

OP 435

0 57 (WEBER AVE EXT) @.54

OP 434

0 49

H 9'E 300'

0 46

9'E 400'

45°

0 35

0 26 20°

0 14 18" CMP

C.T.C. 4-7-77

0 06 10°

16' X H

20' CW

4758 AVE

Co

OLD EASTERN

0 00

SE

Form 6 HPS (Rev. 1961)

ROAD INVENTORY SHEET

Road No. _____
Road Name _____
Sheet No. _____
Date _____
County _____

Form 6 HPS (Rev. 1961)

FAU
BMATS

ROAD INVENTORY SHEET

MAP 23

Party Chief E. SCHUYLER
Recorder T. DOMBROSKI
Helper E. WOODWARD

Road No. Co 4754
Road Name MARS RD
Sheet No. 1 OF 1
Date 12-14-70
County BALTIMORE DIST. 15

MARS ESTATES & BERKLEY MANOR 956-541

ROAD 0 16 END

Co 4755
0 13 DARTFORD RD

Co 4757
0 09 GAIL RD 20°↑

OR 9436
↑20° 0 07 ALLEY

ENT TO PARKING AREA 0 04 ENT TO PARKING AREA 32'I CONCRETE C-C

E ↑ Co 4758
OLD EASTERN 0 00 AVE

Form 6 HPS (Rev. 1961)

ROAD INVENTORY SHEET

Road No. ____________________

Road Name ____________________

Sheet No. ____________________

Date ____________________

County ____________________

Form 6 HPS (Rev. 1961)

FAU
BMATS
ROAD INVENTORY SHEET

MAP 23

Party Chief E. SCHUYLER
Recorder T. DOMBROSKI
Helper E. WOODWARD

Road No. Co 4755
Road Name DARTFORD RD
Sheet No. 1 OF 1
Date 12-14-70
County BALTIMORE DIST. 15

BERKLEY MANOR 956-540

Co 4754
MARS 0 25 RD

~~OF 9434~~
ALLEY 0 21

Co 4756
KINGSLEY RD 0 03

0 02 25° ↑ 32' I CONCRETE C-C

NE ↑

Co 4967
BACK RIVER 0 00 NECK RD

Form 6 HPS (Rev. 1961)

ROAD INVENTORY SHEET

Road No. _____
Road Name _____
Sheet No. _____
Date _____
County _____

Form 6 HPS (Rev. 1961)

FAU

BMATS

ROAD INVENTORY SHEET

MAP 23

Party Chief E. SCHUYLER
Recorder T. DOMBROSKI
Helper E. WOODWARD

Road No. Co 4756
Road Name KINGSLEY RD
Sheet No. 1 OF 1
Date 12-14-70
County BALTIMORE DIST. 15

BERKLEY MANOR 956-540

Co 4755
DARTFORD 005 RD

ALLEY
001

Co 4757
GAIL 000 RD

32' I
CONCRETE
C-C

SE

Form 6 HPS (Rev. 1961)

ROAD INVENTORY SHEET

Road No. _____

Road Name _____

Sheet No. _____

Date _____

County _____

Form 6 HPS (Rev. 1961)

FAU
BMATS

ROAD INVENTORY SHEET

MAP 23

Party Chief E. SCHUYLER
Recorder T. DOMBROSKI
Helper E. WOODWARD

Road No. Co 4757
Road Name GAIL RD
Sheet No. 1 OF 1
Date 12-14-70
County BALTIMORE DIST. 15

BERKLEY MANOR 956-540

Co 4754
MARS 0 22 RD

10° 0 20

~~OP 9434~~
0 19 ALLEY

0 02 KINGSLEY RD Co 4756

~~OP 9436~~
ALLEY 0 01
Co
BACK RIVER 4967
~~0 00 NECK RD~~

NE

32' I CONCRETE C-C

Form 6 HPS (Rev. 1961)

ROAD INVENTORY SHEET

Road No. ______________________

Road Name ______________________

Sheet No. ______________________

Date ______________________

County ______________________

(Transfer Letter 6-7-91)
(Was MD 600 → 6-13-56)

91-224
FCR 95
94-40 A/T
87-Extra

SHA 51.3 - 8 Revised
4.83

MARYLAND STATE HIGHWAY ADMINISTRATION

ROAD INVENTORY SHEET

Party Chief: D. Taylor
Recorder: T. Massicot
Assistant:
Map No./Dir.: D-13B/NE
State Coordinates: 952-539 (1464-600)

Road No.: CO 4758
Road Name: Old Eastern Ave
County: Baltimore
Date: 11-14-95
Sheet No. 1 OF 4

TRAFFIC CODES
TRAFFIC CONTROLS: STOP SIGN=SS, TRAFFIC LIGHT=T.L., FLASHING RED BALL=F.R.

TRAFFIC CODES
PARKING RESTRICTIONS: A.M. PEAK, P.M. PEAK, A.M./P.M. PEAK, NO PARKING ANYTIME=N.P., COMM/IND. ACCESS=E

SYSTEM: FED. AID.	SYSTEM: FUNCT. CLASS.	SYSTEM: HWY. SYS.	SYSTEM: HPMS SAMPLE	TRAFFIC: PRKG. REST.	TRAFFIC: COM/IND. ACCESS	LINE DIAGRAM	TRAFFIC: CONTROL	TRAFFIC: COM/IND. ACCESS	TRAFFIC: PRKG. REST.	PAVEMENT DATA
	URBAN Collector					Church 0 42				
						Eyring Ave CO 4763 0 33				
						Vincent Ave 0 30 CO 4826				
						0 28 Apt. Park. Lot		E		
						0 25				
					E	C&P Tel. Co. 0 20				
						Selig Ave (Glenwood Rd) CO 4764 0 17 CO 4765	TL			
					E	Elec. Substation 0 13				
						0 10 Apt. Park. Lot		E		44'I JC-C 2 ML
						24'I JC-C 2 ML 0 07				
						Homberg Ave 0 04 CO 4825				24'I JC-C 1 uml
						0 00 @3.92				

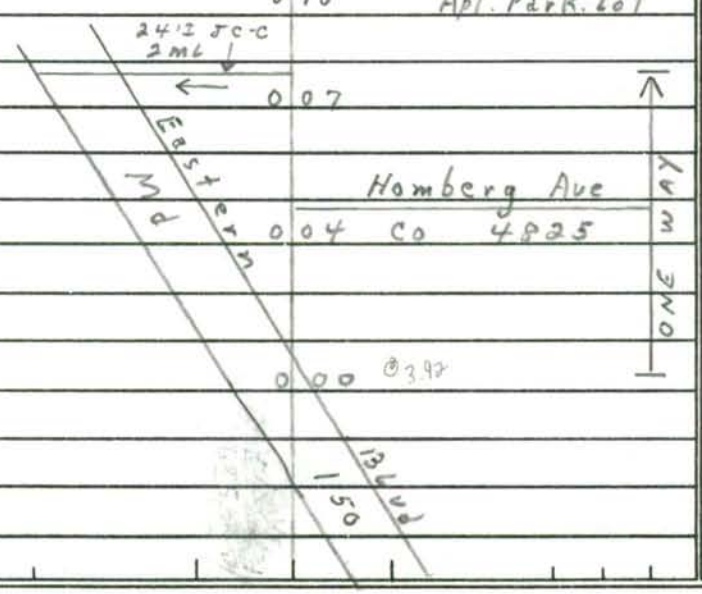

LINE DIAGRAM

SYSTEM				TRAFFIC			TRAFFIC			PAVEMENT DATA
FED. AID.	FUNCT. CLASS.	HWY. SYS.	HPMS SAMPLE	PRKG. REST.	COM/IND ACCESS		CONTROL	COM/IND ACCESS	PRKG. REST.	
	URBAN Collector					0 84			X	44'I J c-c 2 ML
						0 82 35°				
						Stemmers Run Rd — Back River Neck Rd				
						Co 4728 0 81 Co 4967	TL			2-24'I 4'J Med
						spur 0 79				J c-c 4 ML
				E		0 77 PC		E	X	
						0 69 48"CMP & 36" RCP				44'I
				E		Shop. Center 0 67				J c-c 4 ML
						0 64			X	
						0 63				
						Ann Ave				
						Co 4759 0 62				
						spur 0 61 spur				
						(SOUTHEAST BLVD)				
						MD 0 58 702	TL			
						spur 0 55 spur				2-24'I 16'J Med
						0 53				J c-c 4 ML
						Pelczar Ave				
						0 49 Co 4760			X	
										44'I J c-c on taper to 2-24'I 16'J Med
						Church 0 48				J c-c 4 ML
						Essex Ave				
						Co 0 46 6119			X	
				E		Church Park. Lot 0 44				44'I J c-c 2 ML

SHA 51.3 - 8 Revised
4.83

MARYLAND STATE HIGHWAY ADMINISTRATION

ROAD INVENTORY SHEET

Party Chief D. Taylor
Recorder T. Massicot
Assistant
Map No./Dir. 1
State Coordinates

Road No. CO 4758
Road Name Old Eastern Ave
County Baltimore
Date 11-14-95
Sheet No. 3 OF 4

TRAFFIC CODES
TRAFFIC CONTROLS: STOP SIGN=SS, TRAFFIC LIGHT=T.L., FLASHING RED BALL=F.R.

PARKING RESTRICTIONS: A.M. PEAK, P.M. PEAK, A.M./P.M. PEAK, NO PARKING ANYTIME=N.P., COMM/IND. ACCESS=E

SYSTEM FED. AID.	SYSTEM FUNCT CLASS.	SYSTEM HWY. SYS.	SYSTEM HPMS SAMPLE	TRAFFIC PRKG. REST.	TRAFFIC COM/IND. ACCESS	LINE DIAGRAM	TRAFFIC CONTROL	TRAFFIC COM/IND. ACCESS	TRAFFIC PRKG. REST.	PAVEMENT DATA
	URBAN Collector					Walkern Rd				
						CO 4747 1 32				
					E	our Lady of Mt Carmel Ch. & School 1 20				
										44'I
					E	our Lady of Mt. Carmel Che School 1 15				JC-C
										2ML
						Weber Ave 1 12 CO 4753			X	
						Rickenbacker Rd @ 0.00				
						CO 4738 1 11				
						1 07 Apt. Park. Lot		E		
						1 06 36"RCP				
					E	Apt. Park. Lot 1 02				
						Mars Rd				
						1 00 CO 4754				
						Rickenbacker Rd @ 3.41				
						CO 4738 0 95				52'I
										JC-C
										2ML
						0 89			X	
					E	0 86 Cemetery PT				44'I
										JC-C
						35°				2ML

SYSTEM				TRAFFIC		LINE DIAGRAM	TRAFFIC				PAVEMENT DATA
FED. AID.	FUNCT. CLASS.	HWY. SYS.	HPMS SAMPLE	PRKG. REST.	COM/IND ACCESS		CONTROL	COM/IND ACCESS	PRKG. REST.		

Fenway / Co 4589

(Eastern Blvd) 5.42

MD 170 150 — TL

Spur → 167 — 80° — 36' I / JC-C / 3 ML

165

E — 163

E — 157 — 36" RCP

(Louella Ave)

154 OP 433

Kittyhawk Rd
CO 4749 — 150 — E

149 — E

147 — E

(Rileys Yacht Rd)

145 Pvt

Wilbur Rd — Punte La

CO 4750 — 143 — CO 4751

East Orville Rd

CO 4748 — 138 — 44' I / JC-C / 2 ML

E — 135

URBAN Collector

Transfer Letter (6/3/91)

SHA 51.3 - 8 Revised
4.83

MARYLAND STATE HIGHWAY ADMINISTRATION

ROAD INVENTORY SHEET

91-219

Party Chief DT
Recorder JS
Assistant
Map No./Dir. D13B / SW
State Coordinates 954-540

Road No. CO 4759
Road Name ANN AVE
County BALTIMORE
Date 1-24-92
Sheet No. 1 OF 1

TRAFFIC CODES
TRAFFIC CONTROLS: STOP SIGN=SS, TRAFFIC LIGHT=T.L., FLASHING RED BALL=F.R.

TRAFFIC CODES
PARKING RESTRICTIONS: A.M. PEAK, P.M. PEAK, A.M./P.M. PEAK, NO PARKING ANYTIME=N.P., COMM/IND. ACCESS=E

SYSTEM				TRAFFIC		LINE DIAGRAM	TRAFFIC			PAVEMENT DATA
FED. AID.	FUNCT CLASS.	HWY. SYS.	HPMS SAMPLE	PRKG. REST.	COM/IND. ACCESS		CONTROL	COM/IND. ACCESS	PRKG. REST.	
						OLD EASTERN AVE				
						CO X 4758				
						0.01 ↑ ↓ XXX				
						ROAD 023 END			↑	
					E	019				
					E	016				
						010 90°↴				
						↑30° 005				30'I
										JC-C
										2ML
						(STEMMERS RUN RD)				
						CO 000 4728	SS			↓
NON FIA URBAN LOCAL										

SYSTEM				TRAFFIC		LINE DIAGRAM	TRAFFIC			PAVEMENT DATA
FED. AID.	FUNCT. CLASS.	HWY. SYS.	HPMS SAMPLE	PRKG. REST.	COM/IND ACCESS		CONTROL	COM/IND ACCESS	PRKG. REST.	

Form 6 HPS (Rev. 1961)

FAIJ
BMATS

ROAD INVENTORY SHEET

MAP 23

Party Chief E. SCHUYLER
Recorder T. DOMBROSKI
Helper E. WOODWARD

Road No. Co 4760
Road Name ~~PELCZER AVE~~ PELCZAR AVE
Sheet No. 1 OF 1
Date 12-15-70
County BALTIMORE DIST. 15

79-154

954-539

DE
CUL 0 25 SAC

C.T.C. 4-7-77
24' XI
CONCRETE
C-C

FUNERAL HOME 0 02

Co 4758

OLD EASTERN 0 00 AVE

SE

Form 6 HPS (Rev. 1961)

ROAD INVENTORY SHEET

Road No. _____
Road Name _____
Sheet No. _____
Date _____
County _____

Form 6 HPS (Rev. 1961)

FAU
BMATS

ROAD INVENTORY SHEET

MAP 23

Party Chief E. SCHUYLER
Recorder T. DOMBROSKI
Helper E. WOODWARD

Road No. Co 4761
Road Name FRANKLIN AVE
Sheet No. 1 OF 1
Date 12-15-70
County BALTIMORE DIST. 15

953-540

ROAD 0 05 END

C.T.C. 4-7-77
16' X H
30' CW

E

Co ~~4766~~ 6119 (75 ADJ)

ESSEX 0 00 AVE

Form 6 HPS (Rev. 1961)

ROAD INVENTORY SHEET

Road No. _____
Road Name _____
Sheet No. _____
Date _____
County _____

Form 6 HPS (Rev. 1961)

FAU
BMATS

ROAD INVENTORY SHEET

MAP 23

Party Chief E. SCHUYLER
Recorder T. DOMOKOSH
Helper E. WOODWARD

Road No. Co 4762
Road Name DORSEY AVE
Sheet No. 1 OF 1
Date 12-15-70
County BALTIMORE DIST. 15

953-540

Co		~~4766~~ 6119 (75-ADJ)	
ESSEX	012	AVE	
Co		4763	30' I CONCRETE C-C
EYRING	000	AVE	

Form 6 HPS (Rev. 1961)

ROAD INVENTORY SHEET

Road No. _____
Road Name _____
Sheet No. _____
Date _____
County _____

Form 6 HPS (Rev. 1961)

FAU
BMATS

ROAD INVENTORY SHEET

MAP 23

Party Chief E. SCHUYLER
Recorder T. DOMBROSKI
Helper E. WOODWARD

Road No. Co 4763
Road Name EYRING AVE
Sheet No. 1 OF 1
Date 12-15-70
County BALTIMORE DIST. 15

953-540

MD 150

EASTERN T.L. BLVD

0 19

0 16 35° ↑ 43'H CONCRETE C-C

0 11 LUMBER CO.

Co 4762

0 06 DORSEY AVE

18'H 24'CW

Co 4758

OLD EASTERN 0 00 AVE

N ↑

Form 6 HPS (Rev. 1961)

ROAD INVENTORY SHEET

Road No. ____________

Road Name ____________

Sheet No. ____________

Date ____________

County ____________

Form 6 HPS (Rev. 1961)

FAU

BMATS

ROAD INVENTORY SHEET

MAP 23

Party Chief E. SCHUYLER
Recorder T. DOMBROSKI
Helper E. WOODWARD

Road No. Co 4764
Road Name SELIG AVE
Sheet No. 1 OF 1
Date 12-15-70
County BALTIMORE DIST. 15

952-540

GLENWOOD Rd
Co 4765

Co 4758
OLD EASTERN 007 AVE.

32' I
CONCRETE
C-C

150
MD 000 BLVD
EASTERN

SE

Form 6 HPS (Rev. 1961)

ROAD INVENTORY SHEET

Road No. ____________________
Road Name ____________________
Sheet No. ____________________
Date ____________________
County ____________________

Form 6 HPS (Rev. 1961)

FAII

BMATS
ROAD INVENTORY SHEET

MAP 23

Party Chief E. SCHUYLER
Recorder T. DOMBROSKI
Helper E. WOODWARD

Road No. Co. 4765
Road Name GLENWOOD RD
Sheet No. 1 OF 1
Date 12-15-70
County BALTIMORE DIST. 15

952-539

ENT TO PARKING LOT

ROAD 0 17 END

ENT TO APT PARKING LOT 0 13

0 10 PT

0 09 ENT TO APT PARKING LOT

ENT TO APT. PARKING LOT 0 08 45°

ENT TO PARKING LOT 0 03

0 01 PC 32' I CONCRETE C-C

SE

Co 4758

OLD EASTERN 0 00 AVE

Co 4764 SELIG AVE

Form 6 HPS (Rev. 1961)

ROAD INVENTORY SHEET

Road No. _____
Road Name _____
Sheet No. _____
Date _____
County _____

91-230
FC R 95

SHA 51.3 - 8 Revised
4.83

MARYLAND STATE HIGHWAY ADMINISTRATION

ROAD INVENTORY SHEET

Party Chief D. Taylor
Recorder T. Massicot
Assistant
Map No./Dir. D-13/B/SE
State Coordinates 948-542 (1400-1003)

Road No. CO 4766
Road Name Essex Ave
County Baltimore
Date 11-14-95
Sheet No. 1 OF 2

TRAFFIC CODES
TRAFFIC CONTROLS: STOP SIGN=SS, TRAFFIC LIGHT=T.L., FLASHING RED BALL=F.R.

TRAFFIC CODES
PARKING RESTRICTIONS: A.M. PEAK, P.M. PEAK, A.M./P.M. PEAK, NO PARKING ANYTIME=N.P., COMM/IND. ACCESS=E

SYSTEM: FED. AID.	SYSTEM: FUNCT CLASS.	SYSTEM: HWY. SYS.	SYSTEM: HPMS SAMPLE	TRAFFIC: PRKG. REST.	TRAFFIC: COM/IND. ACCESS	LINE DIAGRAM	TRAFFIC: CONTROL	TRAFFIC: COM/IND. ACCESS	TRAFFIC: PRKG. REST.	PAVEMENT DATA
	URBAN Collector									29'I
						Bound Brook Way				J-C Rt 2 ML
						0 44 CO 7426			X	
										38'I
						Woodward Dr.				J C-C
						0 39 CO 4979			X	2 ML
						George Ave				
						CO 4770 0 32				
										30'I
					E	Apts 0 29				J-C Lt
										2 ML
						Mace Ave				
						CO 0 26 5033	SS		X	
						Essex Square @0.00				
						0 21 CO 4767				
						PT 0 18				
						45°				
						PC 0 13				
						@.15				
						0 10 Essex Square 4767 PT				
						0 09 CO 45°				
										30'I
						0 06 PC				J C-C
										2 uml
	K					Road 0 00 End			Y	

SYSTEM				TRAFFIC		LINE DIAGRAM			TRAFFIC			PAVEMENT DATA
FED. AID.	FUNCT. CLASS.	HWY. SYS.	HPMS SAMPLE	PRKG. REST.	COM/IND ACCESS				CONTROL	COM/IND ACCESS	PRKG. REST.	
	↑						D	E				
						Cul	1	04 SAC		E	↑	
						Alley						
							0	98				
						Leeanne Rd						
						Co 4773	0	96 Middlesex Shop. Cen.	SS	E		
						Alley						
							0	93				
					E	Ch. Park. Lot	0	92				
					E	Church	0	88				
					E	Church	0	84				
						N. Marlyn Ave						
						Co 4774	0	76				
												20'I
					E		0	66				2 ML
							0	64			X	
						Cherlyn Rd						20'I
						Co 4771	0	61				10'I Shd Lt
												I-C Lt 2 ML
							0	59			X	
												20'I
												2 ML
							0	51			X	
												29'I
												I-C Rt
												2 ML

URBAN Collector * URBAN LOCAL

Form 6 HPS (Rev. 1961)

FAU
BMATS

ROAD INVENTORY SHEET

MAP 23

Party Chief E. SCHUYLER
Recorder T. DOMBROSKI
Helper E. WOODWARD

D-13B
(1461-603)

Road No. Co 4767
Road Name ESSEX SQUARE
Sheet No. 1 OF 1
Date 12-16-70
County BALTIMORE DIST. 15

948-542

Co 4766 @.09
ESSEX 0 15 AVE

145° 0 14

190° 0 06

SW

Co 4766 @.21
ESSEX 0 00 AVE

30' I
CONCRETE
C-C

Form 6 HPS (Rev. 1961)

ROAD INVENTORY SHEET

Road No. _____
Road Name _____
Sheet No. _____
Date _____
County _____

Form 6 HPS (Rev. 1961)

FAU
BMATS

96-73Co
BB/MG
1-15-97

ROAD INVENTORY SHEET
MAP 23

Party Chief E. SCHUYLER
Recorder T. DOMBROSKI
Helper E. WOODWARD

D13

Road No. Co 4768
Road Name DEBBIE AVE
Sheet No. 1 OF 1
Date 12-16-70
County BALTIMORE DIST. 15

950-542

Rd 0 19 end

0 17 90°

30' I
JC-C
X 2UML

PT 0 06

PC

~~X~~ ~~SKWIRE ROPE~~
~~ROAD~~ 0 03 ~~END~~

N

Co 4769
ALMOND 0 00 AVE

36' ~~#~~ I
~~CONCRETE~~
JC-C
V 2UML

Form 6 HPS (Rev. 1961)

ROAD INVENTORY SHEET

Road No. _____
Road Name _____
Sheet No. _____
Date _____
County _____

Form 6 HPS (Rev. 1961)

FAU
BMATS

ROAD INVENTORY SHEET

MAP 23

Party Chief E. SCHUYLER
Recorder T. DOMBROSKI
Helper E. WOODWARD

Road No. Co 4769
Road Name ALMOND AVE
Sheet No. 1 OF 1
Date 12-16-70
County BALTIMORE DIST. 15

949-542

X-X-X
ROAD 0 11 END

Co 4768
DEBBIE AV. 0 06

C.T.C. 4-7-77
36' XI
CONCRETE
C-C

Co 4770
0 00 GEORGE AVE

Form 6 HPS (Rev. 1961)

ROAD INVENTORY SHEET

Road No. _____
Road Name _____
Sheet No. _____
Date _____
County _____

Form 6 HPS (Rev. 1961)

FAU
BMATS

ROAD INVENTORY SHEET

MAP 23

Party Chief E. SCHUYLER
Recorder T. DOMBROSKI
Helper E. WOODWARD

Road No. Co 4770
Road Name GEORGE AVE
Sheet No. 1 OF 1
Date 12-16-70
County BALTIMORE DIST. 15

949-542

Co 4769

005 ALMOND AVE

C.T.C. 4-7-77

36' AI
CONCRETE
C-C

NE

Co 4766

ESSEX 000 AVE

Form 6 HPS (Rev. 1961)

ROAD INVENTORY SHEET

Road No. ____________

Road Name ____________

Sheet No. ____________

Date ____________

County ____________

Form 6 HPS (Rev. 1961)

FAU
BMATS

ROAD INVENTORY SHEET

MAP 23

Party Chief E. SCHUYLER
Recorder T. DOMBROSKI
Helper E. WOODWARD

Road No. Co 4771
Road Name CHERLYN RD
Sheet No. 1 OF 1
Date 12-16-70
County BALTIMORE DIST. 15

951-542

ROAD 014 END

Co 4766
ESSEX 000 AVE

30' H
ASPHALT
C-C

Form 6 HPS (Rev. 1961)

ROAD INVENTORY SHEET

Road No. _____
Road Name _____
Sheet No. _____
Date _____
County _____

Form 6 HPS (Rev. 1961)

FAU
BMATS

ROAD INVENTORY SHEET

MAP 23

Party Chief E. SCHUYLER
Recorder T. DOMBROSKI
Helper E. WOODWARD

Road No. Co 4772
Road Name CELESTE AVE
Sheet No. 1 OF 1
Date 12-15-70
County BALTIMORE DIST. 15

952-542

ROAD 006 END

C.T.C. 4-7-77
20'H
30'CW

NE

Co 4732
CATHERINE 000 AVE

Form 6 HPS (Rev. 1961)

ROAD INVENTORY SHEET

Road No. _____
Road Name _____
Sheet No. _____
Date _____
County _____

Form 6 HPS (Rev. 1961)

FAU
BMATS

ROAD INVENTORY SHEET

MAP 23

Party Chief E. SCHUYLER
Recorder T. DOMBROSKI
Helper E. WOODWARD

Road No. Co 4773
Road Name LEEANNE RD
Sheet No. 1 OF 1
Date 12-15-70
County BALTIMORE DIST. 15

953-541

ENT TO MIDDLESEX SHOPPING CENTER

Co 4766
ESSEX 014 AVE

C.T.C. 4-7-77
36' X I
CONCRETE
C-C

SW

Co 4732
CATHERINE 000 AVE

Form 6 HPS (Rev. 1961)

ROAD INVENTORY SHEET

Road No. _____

Road Name _____

Sheet No. _____

Date _____

County _____

SHA 51.3 - 8 Revised 4.83

FCR 95

MARYLAND STATE HIGHWAY ADMINISTRATION

ROAD INVENTORY SHEET

Party Chief: D.T.
Recorder: T.M.
Assistant: REWRITTEN BY: AHATTEN 11/15/95
Map No./Dir.: D13/SW
State Coordinates: 952 - 543

Road No.: Co 4774
Road Name: N. MARLYN AVE
County: BALTIMORE
Date: 10 - 25 - 95
Sheet No.: 1 OF 2

TRAFFIC CODES: STOP SIGN=S.S., TRAFFIC LIGHT=T.L., FLASHING RED BALL=F.R.

PARKING RESTRICTIONS: A.M. PEAK, P.M. PEAK, A.M./P.M. PEAK, NO PARKING ANYTIME=N.P., COMM/IND. ACCESS=E

SYSTEM: FED. AID.	SYSTEM: FUNCT. CLASS.	SYSTEM: HWY. SYS.	SYSTEM: HPMS SAMPLE	TRAFFIC: PRK.G. REST.	TRAFFIC: COM/IND. ACCESS	LINE DIAGRAM	TRAFFIC: CONTROL	TRAFFIC: COM/IND. ACCESS	TRAFFIC: PRK.G. REST.	PAVEMENT DATA
	URBAN MINOR ARTERIAL		K		E	ESSEX AVE Co 052 4766 CATHERINE AVE Co 4732 037 035 CH. 42'I JC-C 032 2-5'J SW 028 702 MD #3277 024 CAPITOL CT Co 4731 006 002 STEMMERS RUN RD Co 000 4728 MARLYN AVE 4590 Co	TL	E		42'I JCC 2ML Y

SYSTEM: FED. AID.	SYSTEM: FUNCT. CLASS.	SYSTEM: HWY. SYS.	SYSTEM: HPMS SAMPLE	TRAFFIC: PRKG. REST.	TRAFFIC: COM/IND ACCESS	LINE DIAGRAM	TRAFFIC: CONTROL	TRAFFIC: COM/IND ACCESS	TRAFFIC: PRKG. REST.	PAVEMENT DATA
						S. MARLYN AVE Co 4775				
	⊼					EASTERN 097 BLVD MD 150	TL			
										42'I
					E	094		E		JCC
										5ML
						091			X	
						DORSEY AVE				
						089 Co 4982				
	URBAN MINOR ARTERIAL					FRANKLIN AVE				
						Co 4983 082				
						080 PT				
						MYRTH AVE				
						079 Co 5020				
						45°				
						075 PC				
						072 BALTO CO PO DEPT		E		42'I
										JCC
										2ML

SHA 51.3 - 8 Revised
4.83

MARYLAND STATE HIGHWAY ADMINISTRATION

FCR 95
90-131
74-188

ROAD INVENTORY SHEET

Party Chief: DT.
Recorder: TM.
Assistant: REWRITTEN BY: A. HATTEN 11/15/95
Map No./Dir.: D13 / SE
State Coordinates: 951-539

Road No.: Co 4775
Road Name: S. MARLYN AVE
County: BALTIMORE
Date: 10-25-95
Sheet No.: 1 OF 5

TRAFFIC CODES
TRAFFIC CONTROLS: STOP SIGN=SS, TRAFFIC LIGHT=T.L., FLASHING RED BALL=F.R.

TRAFFIC CODES
PARKING RESTRICTIONS: A.M. PEAK, P.M. PEAK, A.M./P.M. PEAK, NO PARKING ANYTIME=N.P., COMM/IND. ACCESS=E

SYSTEM: FED. AID.	SYSTEM: FUNCT CLASS.	SYSTEM: HWY. SYS.	SYSTEM: HPMS SAMPLE	TRAFFIC: PRKG. REST.	TRAFFIC: COM/IND. ACCESS	LINE DIAGRAM	TRAFFIC: CONTROL	TRAFFIC: COM/IND. ACCESS	TRAFFIC: PRKG. REST.	PAVEMENT DATA
	K				E	031				
						SILVER AVE				
						027 Co 4820				
						GARDEN DR				
						Co 4822 023				
						GLASS AV				
						021 Co 4819				
						LUTZ AVE				
						Co 4823 018				30'I
										J CC
										2 ML
						VIRGINIA AVE				
						Co 4824 011 AMERICAN LEGION		E	X	
										42'I
										J CC
										5 ML
						002				
						EASTERN BLVD				
						000 150	TL		V	
						MD				
						N. MARLYN AVE Co 4774				

SYSTEM				TRAFFIC		LINE DIAGRAM	TRAFFIC			PAVEMENT DATA
FED. AID.	FUNCT. CLASS.	HWY. SYS.	HPMS SAMPLE	PRK.G. REST.	COM/IND ACCESS		CONTROL	COM/IND ACCESS	PRK.G. REST.	
	URBAN MINOR ARTERIAL									
						N. WOODLYNN RD				
						059 CO 4802				
						WOODLYNN RD				
						CO 4811 057				
										33'I
						055 PUMPING STAT.				√cc
										2ML
						MARTIN RD				
						053 CO 4803			X	
						MARTIN RD				
						CO 4810 051		E		
						049		E		
						BARRON AVE				
						CO 4814 045				
						BRUNSWICK RD				
						042 CO 4815				
						RENFREW ST				
						CO 4812 040				
						038		E		
						PLATINUM AVE				
				E		033 CO 4821				30'I
										√cc
										2ML

SHA 51.3 - 8 Revised
4.83

FCR 95

MARYLAND STATE HIGHWAY ADMINISTRATION

ROAD INVENTORY SHEET

Party Chief DT
Recorder IM
Assistant
Map No./Dir. /
State Coordinates 951-539

Road No. Co 4775
Road Name S. MARLYN AVE
County BALTIMORE
Date 10/25/95
Sheet No. 3 OF 5

TRAFFIC CODES
TRAFFIC CONTROLS: STOP SIGN=SS, TRAFFIC LIGHT=T.L., FLASHING RED BALL=F.R.

TRAFFIC CODES
PARKING RESTRICTIONS: A.M. PEAK, P.M. PEAK, A.M./P.M. PEAK, NO PARKING ANYTIME=N.P., COMM/IND. ACCESS=E

SYSTEM: FED. AID.	SYSTEM: FUNCT. CLASS.	SYSTEM: HWY. SYS.	SYSTEM: HPMS SAMPLE	TRAFFIC: PRKG. REST.	TRAFFIC: COM/IND. ACCESS	LINE DIAGRAM	TRAFFIC: CONTROL	TRAFFIC: COM/IND. ACCESS	TRAFFIC: PRKG. REST.	PAVEMENT DATA
	URBAN MINOR ARTERIAL					WOODROW AVE				
						113 CO 4796 PC				
						DOVETAIL LANE				
						111 OP 473				
						CARDINAL LANE				
						109 OP 474				
						BLUEBIRD LA				
						107 O.P. 475				
						FOOTE RD				
					E	103 CO 4798				
						LENA LA				
						O.P. 471 099				
						CHURCH 076				
						HOMBERG AVE				
						CO 4804 073				42'I
										√cc
										2ML
						S. WOODLYNN RD				
					E	0 LB CO 4800			X	
						BELLWOOD AVE				33'I
						CO 4809 065				√cc
										2ML

RD NAME 2000
CO EK 86 10/27/00 35

SYSTEM				TRAFFIC		LINE DIAGRAM			TRAFFIC			PAVEMENT DATA
FED. AID.	FUNCT. CLASS.	HWY. SYS.	HPMS SAMPLE	PRKG. REST.	COM/IND ACCESS				CONTROL	COM/IND ACCESS	PRKG. REST.	
	URBAN MINOR ARTERIAL					164	FROM SCH			EX		
						156	TO SCH.			E		
						FOXWOOD LA						
						CO 4794	152					
						149	DEEP CREEK MIDDLE SCHOOL			E		
						142	NEW SCH.					
					E	141						
						SANDALWOOD		RD				
						CO 4776	135	4776	TL			
						133				E		
					E	129						
						DEEP	120	Bridge # 77 CREEK				
						119	PT					
							70°					

SHA 51.3 - 8 Revised
4.83

MARYLAND STATE HIGHWAY ADMINISTRATION

ROAD INVENTORY SHEET

Party Chief: D.T.
Recorder: T.M.
Assistant:
Map No./Dir.: 1
State Coordinates:

Road No.: Co 4775
Road Name: S MARLYN AVE
County: BALTIMORE
Date: 10/25/95
Sheet No.: 5 OF 5

TRAFFIC CODES
TRAFFIC CONTROLS: STOP SIGN=S.S., TRAFFIC LIGHT=T.L., FLASHING RED BALL=F.R.

TRAFFIC CODES
PARKING RESTRICTIONS: A.M. PEAK, P.M. PEAK, A.M./P.M. PEAK, NO PARKING ANYTIME=N.P., COMM/IND. ACCESS=E

SYSTEM: FED. AID.	SYSTEM: FUNCT CLASS.	SYSTEM: HWY. SYS.	SYSTEM: HPMS SAMPLE	TRAFFIC: PRKG. REST.	TRAFFIC: COM/IND. ACCESS	LINE DIAGRAM: ROAD	LINE DIAGRAM: END	TRAFFIC: CONTROL	TRAFFIC: COM/IND. ACCESS	TRAFFIC: PRKG. REST.	PAVEMENT DATA
	X										
						ALLEY	2 14 ALLEY				
						SUN CIRCLE WAY					
						CO 7347	2 11				
						DAMSEL RD					
						CO 6371	2 05				
						LOCKETT CT					
						CO 6536	1 98				42'I
											JCC
											2UML
						WALNUT	GROVE RD				
						CO	1 91 4778			X	
											30'I
											JCLT
											4'GSHOLT
											2ML
							1 78			X	
											42'I
											JC-LT
											2ML
							1 73			X	
						MIDDLEBOROUGH RD					42'I
	X					CO 4789	1 72				JCC
											2ML

URBAN LOCAL

SYSTEM				TRAFFIC		LINE DIAGRAM	TRAFFIC			PAVEMENT DATA
FED. AID.	FUNCT. CLASS.	HWY. SYS.	HPMS SAMPLE	PRK.G. REST.	COM/IND ACCESS		CONTROL	COM/IND ACCESS	PRK.G. REST.	

Form 5-HPS
(Revised 1961)

MARYLAND STATE ROADS COMMISSION
PLANNING AND PROGRAMMING DIVISION

S26130

IN COOPERATION WITH
U.S. BUREAU OF PUBLIC ROADS

Co 4775

MAP 23
953-533

BRIDGE SHEET

ROAD NO. S. MARLYN AVE
SHEET NO. 1A
PARTY NO.
DATE 12-10-70
COUNTY BALTIMORE DIST. 15

RATED CAPACITY

FOR ALL STRUCTURES HAVING A TOTAL OPENING OF MORE THAN 20 FEET AS DEFINED IN NOTE 1.

ODOMETER READING 1.20 NAME OF STREAM, RAILROAD OR HIGHWAY CROSSED DEEP CREEK

NUMBER OF RAILROAD TRACKS
KIND OF CROSSING (NOTE 2)

UNDERPASS-SIMPLE UNDERPASS-COMBINED (NOTE 3) OVERPASS BRIDGE OVER SYSTEM

DESCRIPTION

NUMBER OF SPANS	LENGTH EACH SPAN (NOTE 4)	TYPE (NOTE 5)
2	24'	I BEAM
1	25'	" "

TOTAL LENGTH-ON LINE OF ROAD OVER-ALL (NOTE 6) 93'

MATERIAL
SUBSTRUCTURE REINFORCED CONCRETE SUPERSTRUCTURE CONCRETE & IRON RAIL
FLOOR CONCRETE WITH BIT MIX COVER

CLEARANCES
ROADWAY (NOTE 7) 30'I C-C SIDEWALK WIDTHS: 5'J RIGHT 5'J LEFT
SURFACE OF ROAD TO STREAM BED 10' FOR OVERPASSES, SHOW DISTANCES TO TOP OF RAIL OR SURFACE OF LOWER ROAD. (NOTE 8)
SURFACE OF ROAD TO BOTTOM PORTAL NUN (MINIMUM OVERHEAD CLEARANCE
CLEAR DISTANCE OF OPENING ABOVE STREAM BED 6' (WATERWAYS ONLY)
POSTED LOAD LIMITS 16 TON BRIDGE NO. 77 CONSTRUCTION DATE 1949

GENERAL CONDITION OF BRIDGE: CHECK IF GOOD, FAIR, OR POOR, DESCRIBE DEFECTS IF SERIOUS.

	GOOD	FAIR	POOR
SUPERSTRUCTURE	X		
FLOOR		X	
SUBSTRUCTURE		X	

PAINT BADLY CORRODED OR RUSTED
TYPE OF PROTECTION FOR DRAWBRIDGES (NOTE9)

(NOTES ON REVERSE SIDE)

S26130

Notes:

1. In agreement with Federal-aid standards, a bridge is defined as a structure including supports erected over a depression or an obstruction, as water, highway, or railway, and having a track or passageway for carrying traffic or other moving loads, and having a length measured along the center of roadway of more than 20 feet between undercoping of abutments or spring lines of arches, or extreme ends of openings for multiple boxes and pipes, where the clear distance between openings is less than half of the smaller contiguous opening.

2. Show kind of crossing by checking descriptive item applicable. For multiple-span bridges give complete information on each span including approach spans. Indicate on leg sheet the odometer reading, position, and angle of skew of structure with respect to center line of road and by arrow the direction of stream flow.

3. Give information on the span over the highway only.

4. For span length use center to center of bearings, otherwise the clear opening. Skew bridges will be measured along center line of road. See Note 1.

5. Show general type such as: Trestle, Truss, Girder, I-Beam, Rigid Frame, Arch, Slab, Suspension, or Covered Bridge. See illustrations attached. Describe draw spans by classifications listed in Article X, Section 2 of Manual.

6. The length of a bridge structure is the over-all length measured along the line of survey stationing back to back of back-walls of abutments, if present, otherwise end to end of bridge floor, but in no case less than the total clear opening of the structure.

7. Give minimum lateral clearance. Where traffic lanes are separated by bridge numbers, show clearance width of each lane separately. Special conditions should be explained by notes.

8. In case of overhead bracing or arch construction, measurement shall be made to the lowest point above the road surface.

9. Use classification listed on RR crossing sheets. Form 4 HPS.

Remarks: _____

A rearrangement of the form similar to that shown on the attachment may be used to provide space for coding.

Form 6 HPS (Rev. 1961)

FAU
BMATS

RD NAME 2000
CO EX 86
10/27/00 SS

ROAD INVENTORY SHEET

MAP 23

Party Chief	E. SCHUYLER	Road No.	Co 4776
Recorder	T. DOMBROSKI	Road Name	SANDALWOOD RD
Helper	E. WOODWARD	Sheet No.	1 OF 1
	D-13B (1467-594)	Date	12-10-70
		County	BALTIMORE DIST. 15

74-189 EAST ROC 954-534

	ROAD 0	74 END	
			76-112
↑90°	0	67	14' ~~E~~ H
Co 4777			14' CW
THOMPSON BLVD	0	62	X
	0	61 ENT TO MARINA	
			76-112
	0	46 18" CMP	16' ~~E~~ H
Co		4775	20' CW
S. MARLYN	0	37 AVE BEGIN CO MAINT.	X
	0	32 ENT TO PARKING LOT	
CO 4795		OP 470	
71-100 BAYNER RD	0	29 NERBAY RD	
		OP 469	
	0	23 MOLINE CIRCLE PT	
		OP 467	
	0	18 PUNJAB DRIVE @0.00	
		OP 468	
	0	14 RUMELIA CIRCLE @.13 60°	
		OP 468 @0.00	
	0	10 RUMELIA CIRCLE	
	0	09 PC	
OP 559		OP 467 @0.34	
PUNJAB CIR.	0	06 PUNJAB DRIVE	74-189
			36' I
ALLEY	0	03 ALLEY	~~36' H~~ CONCRETE C-C
Co		4794	
FOXWOOD	0	00 LA	

74-189 OP 4776

SW

Form 6 HPS (Rev. 1961)

ROAD INVENTORY SHEET

Road No. _____
Road Name _____
Sheet No. _____
Date _____
County _____

Form 6 HPS (Rev. 1961)

FAU
BMATS

Rd Name 2000
CO EX 86
10/27/00 SS

ROAD INVENTORY SHEET

MAP 23

Party Chief E. SCHUYLER
Recorder T. DOMBROSKI
Helper E WOODWARD

Road No. Co 4777
Road Name THOMPSON BLVD
Sheet No. 1 OF 1
Date 12-10-70
County BALTIMORE DIST. 15

953-531

ROAD 046 END

041 12" RCP

040 90°

039 12" CMP

190° 033 C.T.C. 4777

16' H

20' CW

SE

Co 4776 Rd

SANDALWOOD

000

Form 6 HPS (Rev. 1961)

ROAD INVENTORY SHEET

Road No. _____
Road Name _____
Sheet No. _____
Date _____
County _____

90-133

SHA 51.3 - 8 Revised
4.83

MARYLAND STATE HIGHWAY ADMINISTRATION

ROAD INVENTORY SHEET

91-254 & 224

Party Chief DT
Recorder JS
Assistant
Map No./Dir. D13B / SW
State Coordinates 956 - 533

Road No. CO 4778
Road Name WALNUT GROVE RD
County BALTIMORE
Date 1-22-92
Sheet No. 1 OF 2

TRAFFIC CODES
TRAFFIC CONTROLS: STOP SIGN=SS, TRAFFIC LIGHT=T.L., FLASHING RED BALL=F.R.

TRAFFIC CODES
PARKING RESTRICTIONS: A.M. PEAK, P.M. PEAK, A.M./P.M. PEAK, NO PARKING ANYTIME=N.P., COMM/IND. ACCESS=E

SYSTEM				TRAFFIC		LINE DIAGRAM	TRAFFIC			PAVEMENT DATA
FED. AID.	FUNCT CLASS.	HWY. SYS.	HPMS SAMPLE	PRKG. REST.	COM/IND. ACCESS		CONTROL	COM/IND. ACCESS	PRKG. REST.	
						DAMSEL RD CO 6371 033				
										38'I
						S. MARLYN AVE 030 CO 6370				JC-C
									X	
						024 PT				
						30°				
						020 PC				
						014 30°				
						PT 008				
						50°				
						PC 003				
						HYDE PARK CO				
										24'I
										2mL
						000				
						117 RD				

NON FIA URBAN LOCAL

SYSTEM				TRAFFIC		LINE DIAGRAM	TRAFFIC			PAVEMENT DATA
FED. AID.	FUNCT. CLASS.	HWY. SYS.	HPMS SAMPLE	PRKG. REST.	COM/IND ACCESS		CONTROL	COM/IND ACCESS	PRKG. REST.	
						ROAD 1.20 END				
						↰90° 1.07				
										10' H
						ALLEY 0.53				
NON F/A	URBAN LOCAL					MARYLYN AVE S. CO 0.50 4775				38' I Jc-c

SHA 51.3 - 8 Revised
4.83

(Transfer Letter 6-3-91)

MARYLAND STATE HIGHWAY ADMINISTRATION

FCR 95
89-11

ROAD INVENTORY SHEET

Party Chief DT
Recorder TM
Assistant REWRITTEN BY: A HATTEN 11/15/95
Map No./Dir. D-13 B/
State Coordinates 959-535

Road No. CO 4779
Road Name HYDE PARK RD
County BALTIMORE
Date 10/25/95
Sheet No. 1 OF 2

TRAFFIC CODES
TRAFFIC CONTROLS: STOP SIGN=SS, TRAFFIC LIGHT=T.L., FLASHING RED BALL=F.R.

TRAFFIC CODES
PARKING RESTRICTIONS: A.M. PEAK, P.M. PEAK, A.M./P.M. PEAK, NO PARKING ANYTIME=N.P., COMM/IND. ACCESS=E

SYSTEM				TRAFFIC		LINE DIAGRAM	TRAFFIC			PAVEMENT DATA
FED. AID.	FUNCT CLASS.	HWY. SYS.	HPMS SAMPLE	PRKG. REST.	COM/IND. ACCESS		CONTROL	COM/IND. ACCESS	PRKG. REST.	
	URBAN Collector					033 WALNUT GROVE RD CO 4778 PT				20'I
										2ML
						35°				
						031			X	
						030 PC				24'I
										2ML
						026			X	
						019				
						(SOUTHEAST RDWY)				
						MD 018 702	S			
										24'I
						016				2-10'I SHD
										2ML
						010			X	
										24'I
						30° 008				2ML
						BACK RIVER NECK RD CO 4967 000	SS		V	

SYSTEM				TRAFFIC		LINE DIAGRAM	TRAFFIC			PAVEMENT DATA
FED. AID.	FUNCT. CLASS.	HWY. SYS.	HPMS SAMPLE	PRK.G. REST.	COM/IND ACCESS		CONTROL	COM/IND ACCESS	PRK.G. REST.	
	URBAN Collector					WATERFORD RD Co 109 4780				
						108				
						SUSSEX RD Co 4785 100				
						KENT RD CO 4786 094				
						MAPLE AVE Co 083 4787				
						GOODWOOD AVE Co 073 4788				
										20'I 2ML

Form 6 HPS (Rev. 1961)

FAU
BMATS
ROAD INVENTORY SHEET

MAP 23

Party Chief E. SCHUYLER
Recorder T. DOMBROSKI
Helper E. WOODWARD

Road No. Co 4780
Road Name WATERFORD RD
Sheet No. 1 OF 1
Date 12-8-70
County BALTIMORE DIST. 15

HYDE PARK 957-530

ROAD 0 13 END

Co 4781

0 10 CRANFORD RD

76-113
22' ~~F~~ ~~K~~ I
22' CW

Co. 4779

HYDE PARK ~~RD AVE~~ 0 03

76-113
16' ~~E~~ ~~I~~ I
16' CW

SE

ROAD 0 00 END

83-240

Form 6 HPS (Rev. 1961)

ROAD INVENTORY SHEET

Road No. ____________________

Road Name ____________________

Sheet No. ____________________

Date ____________________

County ____________________

Form 6 HPS (Rev. 1961)

FAU

BMATS

ROAD INVENTORY SHEET

MAP 23

Party Chief E. SCHUYLER
Recorder T. DOMBROSKI
Helper

Road No. CO 4781
Road Name CRANFORD RD
Sheet No. 1 OF 1
Date 5-4-71
County BALTIMORE DIST 15

HYDE PARK 958-530

Co 4780
WATERFORD 013 RD

10°
008

NE
Co 4782
GALENA 000 RD

20' PI
20' CW
83-241

Form 6 HPS (Rev. 1961)

ROAD INVENTORY SHEET

Road No. _____
Road Name _____
Sheet No. _____
Date _____
County _____

Form 6 HPS (Rev. 1961)

FAU
BMATS

ROAD INVENTORY SHEET

MAP 23

Party Chief E. SCHUYLER
Recorder T. DOMBROSKI
Helper

Road No. Co 4782
Road Name GALENA RD
Sheet No. 1 OF 1
Date 5-4-71
County BALTIMORE DIST. 15

HYDE PARK 958-530

WIRE

ROAD 0 53 END

Co 4781

0 49 CRANFORD RD

(WATERFORD RD)

30° 0 29 Co 4783

0 23 12" CMP

Co 4785

25° 0 08 SUSSEX RD 20' I

Co 4786 20' CW

0 00 KENT RD 83-292

W

Form 6 HPS (Rev. 1961)

ROAD INVENTORY SHEET

Road No. ____________________

Road Name ____________________

Sheet No. ____________________

Date ____________________

County ____________________

Form 6 HPS (Rev. 1961)

FAU
BMATS

ROAD INVENTORY SHEET

MAP 23

Party Chief E. SCHUYLER
Recorder T. DOMBROSKI
Helper E. WOODWARD

Road No. Co 4783
Road Name (WATERFORD RD)
Sheet No. 1 OF 1
Date 12-8-70
County BALTIMORE DIST. 15

HYDE PARK 958-530

Co 4782
GALENA 0 22 RD

0 15 45°

Co 4784
TAMPA RD 0 14

180° Co SUSSEX 0 04

20' HT
24' CW
63-293

0 00 4785 RD

Form 6 HPS (Rev. 1961)

ROAD INVENTORY SHEET

Road No. _____
Road Name _____
Sheet No. _____
Date _____
County _____

Form 6 HPS (Rev. 1961)

FAU
BMATS

ROAD INVENTORY SHEET

MAP 23

Party Chief E. SCHUYLER
Recorder T. DOMORSKI
Helper E. WOODWARD

Road No. Co 4784
Road Name TAMPA RD
Sheet No. 1 OF 1
Date 12-8-70
County BALTIMORE DIST. 15

HYDE PARK 958-529

Co (WATERFORD) 014 4783 RD

SW ↑ Co SUSSEX 000 4785 RD 20'FI 20'CW 83.24q

Form 6 HPS (Rev. 1961)

ROAD INVENTORY SHEET

Road No. ________________

Road Name ________________

Sheet No. ________________

Date ________________

County ________________

Form 6 HPS (Rev. 1961)

FAU
BMATS
ROAD INVENTORY SHEET

MAP 23

Party Chief E. SCHURER
Recorder T. DOMBROSKI
Helper E. WOODWARD

Road No. Co 4785
Road Name SUSSEX RD
Sheet No. 1 OF 1
Date 12-8-70
County BALTIMORE DIST. 15

HYDE PARK 958-530

Co 4782
GALENA 0 34 RD

HYDE PARK V.F.D. 0 26

Co 4784
0 24 TAMPA RD

0 10 WATERFORD RD Co 4783

40°

SE

Co 4779
HYDE PARK 0 00 ~~AVE~~ RD

20' M I
20' CW
83-285

Form 6 HPS (Rev. 1961)

ROAD INVENTORY SHEET

Road No. _____
Road Name _____
Sheet No. _____
Date _____
County _____

Form 6 HPS (Rev. 1961)

FAU
BMATS

ROAD INVENTORY SHEET

MAP 23

Party Chief E. SCHUYLER
Recorder T. DOMBROSKI
Helper E. WOODWARD

Road No. Co 4786
Road Name KENT RD
Sheet No. 1 OF 1
Date 12-8-70
County BALTIMORE DIST. 15

HYDE PARK 958-530

Co 4779
HYDE PARK 0 32 ~~AVE~~ RD

0 03 18" CMP

20' I
20' CW
53-24C

Co 4782
GALENA RD 0 00

NW

Form 6 HPS (Rev. 1961)

ROAD INVENTORY SHEET

Road No. _____
Road Name _____
Sheet No. _____
Date _____
County _____

Form 6 HPS (Rev. 1961)

FAU
BMATS

ROAD INVENTORY SHEET

MAP 23 M

Party Chief E. SCHUYLER
Recorder T. DOMBROSKI
Helper E. WOODWARD

Road No. Co 4787
Road Name MAPLE AVE
Sheet No. 1 OF 1
Date 12-8-70
County BALTIMORE DIST. 15

HYDE PARK 959-530

ROAD 0 44 END

Co 4779
HYDE PARK 0 30 ~~AVE~~ RD

15° 0 09

0 03 15" CMP C.T.C. 4-7-71
2659 16' VFI
Co ~~4788~~ @ 0.00 16' CW
0 00 GOODWOOD AVE 83-297

NW

Form 6 HPS (Rev. 1961)

ROAD INVENTORY SHEET

Road No. _____

Road Name _____

Sheet No. _____

Date _____

County _____

SHA 51.3-8
11-15-72

STATE HIGHWAY ADMINISTRATION OF MARYLAND

ROAD INVENTORY SHEET

Party Chief D. TAYLOR
Recorder C. MURRAY
Helper

Map No. 23B

83-78+79

Road No. CO 4788
Road Name GOODWOOD AVE
Sheet No. 1 OF 1
Date Feb 8, 1984
County BALTIMORE
State Coordinates 959-530

NW ↑

ROAD		END	↑
	041		
CHURCH	029		
HYDE	PARK	RD ~~AVE~~	
CO	023	4779	
	011	JUNK YARD	20'I
			22'CW
CEDAR	AVE		↓
CO 83-78+79	6659 000		

SHA 51.3-8
11-15-72

ROAD INVENTORY SHEET

Road No. ______

Road Name ______

Sheet No. ______

Date ______

County ______

State Coordinates ______

SHA 51.3 - 8 Revised
4.83

(Transfer Letter 6-3-91)

MARYLAND STATE HIGHWAY ADMINISTRATION

ROAD INVENTORY SHEET

FCR 95
89-11 ST
79-145, 146
91-226 MT

Party Chief DT
Recorder TM
Assistant REWRITTEN BY: A HATTEN 11/15/95
Map No./Dir. 23B / N
State Coordinates 79 - 145

Road No. Co 4789
Road Name MIDDLEBOROUGH RD
County BALTIMORE
Date 10/25/95
Sheet No. 1 OF 3

TRAFFIC CODES
TRAFFIC CONTROLS: STOP SIGN=SS, TRAFFIC LIGHT=T.L., FLASHING RED BALL=F.R.

TRAFFIC CODES
PARKING RESTRICTIONS: A.M. PEAK, P.M. PEAK, A.M./P.M. PEAK, NO PARKING ANYTIME=N.P., COMM/IND. ACCESS=E

SYSTEM: FED. AID.	SYSTEM: FUNCT CLASS.	SYSTEM: HWY. SYS.	SYSTEM: HPMS SAMPLE	TRAFFIC: PRKG. REST.	TRAFFIC: COM/IND. ACCESS	LINE DIAGRAM	TRAFFIC: CONTROL	TRAFFIC: COM/IND. ACCESS	TRAFFIC: PRKG. REST.	PAVEMENT DATA
	K URBAN MINOR ARTERIAL					QUEENS PURCHASE RD 0 37 OP 1213				
						ALLEY 0 34				
						FOXCHASE ~~RD~~ LA Co 4790 0 30				
						TACE DR 0 23 OP 464				
						S. MARLYN AVE 0 10 Co 6370				
						BAYNER RD Co 4795 0 06				
						ALLEY 0 03				48'I ↓ C-C 2ML
						S. MARLYN AVE Co 0 00 4775	SS			↓

SYSTEM				TRAFFIC		LINE DIAGRAM	TRAFFIC			PAVEMENT DATA
FED. AID.	FUNCT. CLASS.	HWY. SYS.	HPMS SAMPLE	PRKG. REST.	COM/IND ACCESS		CONTROL	COM/IND ACCESS	PRKG. REST.	
	URBAN MINOR ARTERIAL					0 77				
						SOUTHEAST BLVD				
						MD 0 76 70Z	TL			
						0 74				
					E	0.8 TO ESSEXSHIRE & 0 65				48'I
						OP 1212				JCC
										2ML
						HARTLAND RD				
						CO 0 58 5868			X	
						0 57 2-72" CMP				
						0 54				
						PC 0 50				
						Glemsford Rd				
					E	TO APTS 0 48 OP 1214				
										48'I
										JC-C
										2ML
					E	TO APTS 0 39				

SHA 51.3 - 8 Revised
4.83

MARYLAND STATE HIGHWAY ADMINISTRATION

ROAD INVENTORY SHEET

Party Chief: DT
Recorder: TM
Assistant:
Map No./Dir.: /
State Coordinates:

Road No.: Co 4789
Road Name: MIDDLEBOROUGH RD
County: BALTIMORE
Date: 10/25/95
Sheet No.: 3 OF 3

TRAFFIC CODES
TRAFFIC CONTROLS: STOP SIGN=SS, TRAFFIC LIGHT=T.L., FLASHING RED BALL=F.R.

TRAFFIC CODES
PARKING RESTRICTIONS: A.M. PEAK, P.M. PEAK, A.M./P.M. PEAK, NO PARKING ANYTIME=N.P., COMM/IND. ACCESS=E

SYSTEM				TRAFFIC		LINE DIAGRAM	TRAFFIC			PAVEMENT DATA
FED. AID.	FUNCT CLASS.	HWY. SYS.	HPMS SAMPLE	PRKG. REST.	COM/IND. ACCESS		CONTROL	COM/IND. ACCESS	PRKG. REST.	
						Hilltop Ave CO 4874				
						BACK RIVER NECK RD 095	TL			
						CO 4967				
										48'I
										J CC
										5ML
	URBAN MINOR ARTERIAL			E		TO PEBBLE CREEK 086				
						083			X	
										48'I
										J CC
										2ML

SYSTEM				TRAFFIC		LINE DIAGRAM	TRAFFIC			PAVEMENT DATA
FED. AID.	FUNCT. CLASS.	HWY. SYS.	HPMS SAMPLE	PRKG. REST.	COM/IND ACCESS		CONTROL	COM/IND ACCESS	PRKG. REST.	

Form 6 HPS (Rev. 1961)

FAU *Per Karl Hess 12/11/00

BMATS

ROAD INVENTORY SHEET

MAP 23

Party Chief E. SCHUYLER
Recorder T. DOMBROSKI
Helper E. WOODWARD

Road No. Co 4790
Road Name FOXCHASE ~~Rd~~ LA*
Sheet No. 1 OF 1
Date 12-10-70
County BALTIMORE DIST. 15

FOX RIDGE MANOR 955-534

Co		4789	
MIDDLEBOROUGH	0 19	RD	
ALLEY	0 17	ALLEY	
PT 45° PC	0 13	FOXRIDGE LA Co 4791	
	0 07		
	0 05	FOXCROFT LA Co 4792	
ALLEY	0 03		
	0 02	ALLEY	C.T.C. 4-7-77 36 ~~X~~ I CONCRETE C-C
SE Co		4794	
FOXWOOD	0 00	LA	

Form 6 HPS (Rev. 1961)

ROAD INVENTORY SHEET

Road No. _____
Road Name _____
Sheet No. _____
Date _____
County _____

Form 6 HPS (Rev. 1961)

FAU
BMATS

ROAD INVENTORY SHEET

MAP 28

Party Chief E. SCHUYLER
Recorder T. DOMBROSKI
Helper E. WOODWARD

Road No. Co 4791
Road Name FOXRIDGE LA
Sheet No. 1 OF 1
Date 12-10-70
County BALTIMORE DIST. 15

FOX RIDGE MANOR 956-534

Co 4795
BAYNER 0 27 RD

ALLEY 0 25 ALLEY

ALLEY 0 03 ALLEY
Co 4790
FOXCHASE 0 00 ~~RD~~ LA

C.I.C. 4-7-77
36' X I
CONCRETE
C-C

SW

Form 6 HPS (Rev. 1961)

ROAD INVENTORY SHEET

Road No. _____
Road Name _____
Sheet No. _____
Date _____
County _____

Form 6 HPS (Rev. 1961)

FAU
BMATS

ROAD INVENTORY SHEET

MAP 23

Party Chief E. SCHUYLER
Recorder T. DOMBROSKI
Helper E. WOODWARD

Road No. Co 4792
Road Name FOXCROFT LA
Sheet No. 1 OF 1
Date 12-10-70
County BALTIMORE DIST. 15

FOX RIDGE MANOR 955-534

Co 4795
BAYNER 028 RD

ALLEY 025 ALLEY

016 KAYDEN LA Co 4793

C.T.C. 47-77
36 'XI
CONCRETE
C-C

ALLEY 003 ALLEY

SW

Co 4790
FOXCHASE 000 ~~RD~~ LA

Form 6 HPS (Rev. 1961)

ROAD INVENTORY SHEET

Road No. ____________________

Road Name ____________________

Sheet No. ____________________

Date ____________________

County ____________________

Form 6 HPS (Rev. 1961)

FAU
BMATS

ROAD INVENTORY SHEET

MAP 23

Party Chief E. SCHUYLER
Recorder T. OSMBROSKI
Helper E. WOODWARD

Road No. Co 4793
Road Name KAYDEN LA
Sheet No. 1 OF 1
Date 12-10-70
County BALTIMORE DIST. 15

FOX RIDGE MANOR 955-533

ROAD 0 09 END

Co 4794
FOXWOOD 0 06 LA

ALLEY 0 04

0 03 ALLEY

C.T.L. 4-7-77
36' XI
CONCRETE
C-C

NW

Co 4792
FOXCROFT 0 00 LA

Form 6 HPS (Rev. 1961)

ROAD INVENTORY SHEET

Road No. _____
Road Name _____
Sheet No. _____
Date _____
County _____

Form 6 HPS (Rev. 1961)

FAU
BMATS

Rd Name 2000
CO EX 86
10/27/00 GS

ROAD INVENTORY SHEET

MAP 23

Party Chief E. SCHUYLER
Recorder T. DOMBROSKI
Helper E. WOODWARD

Road No. Co 4794
Road Name FOXWOOD LA
Sheet No. 1 OF 1
Date 12-10-70
County BALTIMORE DIST. 15

FOX RIDGE MANOR 954-533

X-X-X
ROAD 0 52 END

ALLEY 0 51

1 PT
80°
PC
ALLEY 0 46
0 36

0 33 FOXCHASE RD LA Co 4790

Co or 4776
74-189 SANDALWOOD RD 0 24

ALLEY 0 21 ALLEY
Co 4793
KAYDEN 0 18 LA

ALLEY 0 15 ALLEY

ALLEY 0 09 ALLEY
Co 4795
RAYNER RD

ALLEY 0 03 ALLEY
Co 4775
S. MARLYN 0 00 AVE

NE

R.T.C. 4-1-77
36' N I
CONCRETE
C-C

Form 6 HPS (Rev. 1961)

ROAD INVENTORY SHEET

Road No. _____

Road Name _____

Sheet No. _____

Date _____

County _____

Form 6 HPS (Rev. 1961)

FAU
BMATS

RD NAME 2000
CO EX 86
10/27/00 SS

ROAD INVENTORY SHEET

MAP 23

Party Chief E. SCHUYLER
Recorder T. DOMBROSKI
Helper E. WOODWARD
71-100 EXT

Road No. Co 4795
Road Name BAYNER RD
Sheet No. 1 OF 1
Date 12-10-70
County BALTIMORE DIST. 15

FOX RIDGE MANOR 955-533 92-152 A/T

Herbay Rd
OP 470

Co 4776
SANDALWOOD 0 35 RD
@ .29 (L)
0 33 10°
OP 560
0 29 EIFFEL CT
OP 559
0 24 PUNJAB CIR
ROAD 0 21 END

Co 4794
FOXWOOD 0 18 LA
0 12 FOXCROFT LA Co 4792
0 06 FOXRIDGE LA. Co 4791
ALLEY 0 03 ALLEY
Co ~~4775~~ 4789
~~S. MARLYN~~ 0 00 ~~AVE~~
Middleborough Rd

C.T.C. 4-7-77
36' X I
CONCRETE
C-C

NW

Form 6 HPS (Rev. 1961)

ROAD INVENTORY SHEET

Road No. _____
Road Name _____
Sheet No. _____
Date _____
County _____

Form 6 HPS (Rev. 1961)

FAU
BMATS

ROAD INVENTORY SHEET

MAP 23

Party Chief E. SCHUYLER
Recorder T. DOMBROSKI
Helper E. WOODWARD

Road No. Co 4796
Road Name WOODROW AVE
Sheet No. 1 OF 1
Date 12-15-70
County BALTIMORE DIST. 15

952-533



Form 6 HPS (Rev. 1961)

ROAD INVENTORY SHEET

Road No. _____
Road Name _____
Sheet No. _____
Date _____
County _____

Form 6 HPS (Rev. 1961)

FAU
BMATS

ROAD INVENTORY SHEET

MAP 23

Party Chief E. SCHUYLER
Recorder T. DOMBROSKI
Helper E. WOODWARD

Road No. Co 4797
Road Name CREEK RD
Sheet No. 1 OF 1
Date 12-15-70
County BALTIMORE DIST. 15

952-533

ROAD 0 17 END

Co 4798

0 14 FOOTE RD 35°↑

OP 475 ←

0 10 BLUEBIRD LA

OP ← 474

0 07 CARDINAL LA

OP ← 473

0 04 DOVETAIL LA

C.I.C. 4-7-77
18'X H
24' CW

4796 AVE

Co WOODROW

0 0 0

NE ↑

Form 6 HPS (Rev. 1961)

ROAD INVENTORY SHEET

Road No. ______________________

Road Name ______________________

Sheet No. ______________________

Date ______________________

County ______________________

Form 6 HPS (Rev. 1961)

FAU
BMATS

ROAD INVENTORY SHEET

MAP 23

Party Chief E. SCHUYLER
Recorder T. DOMBROSKI
Helper E. WOODWARD

Road No. Co 4798
Road Name FOOTE RD
Sheet No. 1 OF 1
Date 12-15-70
County BALTIMORE DIST. 15

952-534

Co 4775
S. MARLYN 002 AVE

20' F
20' CW

E

Co 4797
CREEK 000 RD

Form 6 HPS (Rev. 1961)

ROAD INVENTORY SHEET

Road No. ____________________

Road Name ____________________

Sheet No. ____________________

Date ____________________

County ____________________

Form 6 HPS (Rev. 1961)

FAU
BMATS

ROAD INVENTORY SHEET

MAP 23

Party Chief E. SCHUYLER
Recorder T. DEMBROSKI
Helper E. WOODWARD

Road No. Co 4799
Road Name WOODLYNN TERR.
Sheet No. 1 OF 1
Date 12-15-70
County BALTIMORE DIST. 15

(SILVER MANOR) 952-536

Co 4800
S. WOODLYNN 009 Rd

Co 4802
N. WOODLYNN 000 Rd

24'I
CONCRETE
C-C

Form 6 HPS (Rev. 1961)

ROAD INVENTORY SHEET

Road No. _____
Road Name _____
Sheet No. _____
Date _____
County _____

Form 6 HPS (Rev. 1961)

FAU
BMATS

ROAD INVENTORY SHEET

MAP 23

Party Chief ESCHUYLER
Recorder T. DOMAROSKI
Helper E. WOODWARD

Road No. Co 4800
Road Name S. WOODLYNN RD
Sheet No. 1 OF 1
Date 12-15-70
County BALTIMORE DIST. 15

(SILVER MANOR) 952-536

Co 4801
W. WOODLYNN RD

0 15

30°

0 14

Co 4799

0 06 WOODLYNN TER.

NW

Co 4775
S MARLYN 000 AVE

24' I
CONCRETE
℄-℄

Form 6 HPS (Rev. 1961)

ROAD INVENTORY SHEET

Road No. _____
Road Name _____
Sheet No. _____
Date _____
County _____

Form 6 HPS (Rev. 1961)

FAU
BMATS

ROAD INVENTORY SHEET

MAP 23

Party Chief E SCHUYLER
Recorder T. DAMBROSIO
Helper E. WOODWARD

Road No. Co 4801
Road Name W. WOODLYNN RD
Sheet No. 1 OF 1
Date 12-15-70
County BALTIMORE DIST. 15

(SILVER MANOR) 952-536

Co 4802
N. WOODLYNN RD.

0 07

30° 0 06

60° 0 01

NW

24'I
CONCRETE
C-C

0 00 Co 4800
S. WOODLYNN RD

Form 6 HPS (Rev. 1961)

ROAD INVENTORY SHEET

Road No. _____
Road Name _____
Sheet No. _____
Date _____
County _____

Form 6 HPS (Rev. 1961)

FAU
BMATS

ROAD INVENTORY SHEET

MAP 23

Party Chief E. SCHUYLER
Recorder T. DOMBROSKI
Helper E. WOODWARD

Road No. Co 4802
Road Name N. WOODLYNN RD
Sheet No. 1 OF 1
Date 12-15-70
County BALTIMORE DIST. 15

(SILVER MANOR) 952-536

Co
S. MARLYN

0 16

4775
AVE

Co 4799
0 11 WOODLYNN TERR.

60°

0 01

24' I
CONCRETE
C-C

E

0 00

Co 4801
W. WOODLYNN RD

Form 6 HPS (Rev. 1961)

ROAD INVENTORY SHEET

Road No. _____
Road Name _____
Sheet No. _____
Date _____
County _____

Form 6 HPS (Rev. 1961)

FAU
BMATS
ROAD INVENTORY SHEET

MAP 23

Party Chief E SCHUYLER
Recorder T. DOMOROSKI
Helper E. WOODWARD

Road No. Co 4803
Road Name MARTIN RD
Sheet No. 1 OF 1
Date 12-16-70
County BALTIMORE DIST. 15

(SILVER MANOR) 951-536

D E
CUL 0 17 SAC

0 12 30°

Co
S. MARLYN

4775
AVE

0 0 0

24' I
CONCRETE
C-C

W

Form 6 HPS (Rev. 1961)

ROAD INVENTORY SHEET

Road No. _____
Road Name _____
Sheet No. _____
Date _____
County _____

Form 6 HPS (Rev. 1961)

FAU
BMATS

ROAD INVENTORY SHEET

MAP 23

Party Chief	E. SCHUYLER	Road No.	Co 4804
Recorder	T. DOMBROSKI	Road Name	HOMBERG AVE
Helper	E. WOODWARD	Sheet No.	1 OF 1
		Date	12-15-70
		County	BALTIMORE DIST. 15

(SILVER MANOR) 952-535

Co 4808
LANCE AVE 0 47

Co 4807
(KIMWAT AVE) 0 44 PUMPING STATION

0 41 PT
80°
0 37 PC

Co 4806
0 32 ELHART CT

Co 4805
(TIBSEN 0 24 AVE)

Co 4775
S. MARLYN 0 00 AVE

36' I
CONCRETE
C-C

FAP TYPE II

NE

Form 6 HPS (Rev. 1961)

ROAD INVENTORY SHEET

Road No. _____
Road Name _____
Sheet No. _____
Date _____
County _____

Form 6 HPS (Rev. 1961)

FAU
BMATS

ROAD INVENTORY SHEET

MAP 23

Party Chief E. SCHUYLER
Recorder T. DOMAROSKI
Helper E. WOODWARD

Road No. Co 4805
Road Name (TIBSEN AVE)
Sheet No. 1 OF 1
Date 12-15-70
County BALTIMORE DIST. 15

(SILVER MANOR) 953-536

ROAD 0 13 END

Co 4804
HOMBERG 0 10 AVE

0 07 ALLEY

Co 4807
KIMWAT 0 04 AVE

Co 4808
LANCE 0 00 AVE

30' I CONCRETE C-C

SE

Form 6 HPS (Rev. 1961)

ROAD INVENTORY SHEET

Road No. _____
Road Name _____
Sheet No. _____
Date _____
County _____

Form 6 HPS (Rev. 1961)

FAU
BMATS
ROAD INVENTORY SHEET

MAP 23

Party Chief E.SCHUYLER
Recorder T.DOMBROSKI
Helper E.WOODWARD

Road No. Co 4806
Road Name ELHART CT.
Sheet No. 1 OF 1
Date 12-15-70
County BALTIMORE DIST 15

(SILVER MANOR) 954-536

ROAD 003 END

S

Co 4804
HOMBERG 000 AVE

30' H
CONCRETE
C-C

Form 6 HPS (Rev. 1961)

ROAD INVENTORY SHEET

Road No. _____
Road Name _____
Sheet No. _____
Date _____
County _____

Form 6 HPS (Rev. 1961)

FAII
BMATS
ROAD INVENTORY SHEET

MAP 23

Party Chief E. SCHUYLER
Recorder T. DOMBROSKI
Helper E. WOODWARD

Road No. Co 4807
Road Name KIMWAT AVE
Sheet No. 1 OF 1
Date 12-15-70
County BALTIMORE DIST. 15

(SILVER MANOR) 954-536

Co 4808 LANCE AVE

Co 4809 BELWOOD AVE 0 36

90° 0 34

Co (TIBSEN 0 17 AVE) 4805

Co HOMBERG 0 00 AVE 4804

30' I CONCRETE C-C

W

Form 6 HPS (Rev. 1961)

ROAD INVENTORY SHEET

Road No. _____
Road Name _____
Sheet No. _____
Date _____
County _____

Form 6 HPS (Rev. 1961)

FAU
BMATS

ROAD INVENTORY SHEET

MAP 23

Party Chief E. SCHUYLER
Recorder T. DOMBROSKI
Helper E. WOODWARD

Road No. Co 4808
Road Name LANCE AVE
Sheet No. 1 OF 1
Date 12-15-70
County BALTIMORE DIST. 15

(SILVER MANOR) 952-536

Co 4804
0 38 HOMBERG AVE

Co 4810
MARTIN RD 0 30

Co 4805
0 20 (TIBSEN AVE)

190° 0 03

NE

Co 4809
BELWOOD AVE 0 00

Co 4807
KILBURT AVE

30' I
CONCRETE
C-C

Form 6 HPS (Rev. 1961)

ROAD INVENTORY SHEET

Road No. _____
Road Name _____
Sheet No. _____
Date _____
County _____

Form 6 HPS (Rev. 1961)

FAU
BMATS

ROAD INVENTORY SHEET
MAP 23

Party Chief E. SCHUYLER
Recorder T. DOMBROSKI
Helper E. WOODWARD

Road No. Co 4809
Road Name BELLWOOD AVE
Sheet No. 1 OF 1
Date 12-15-70
County BALTIMORE DIST. 15

(SILVER MANOR) 952-536



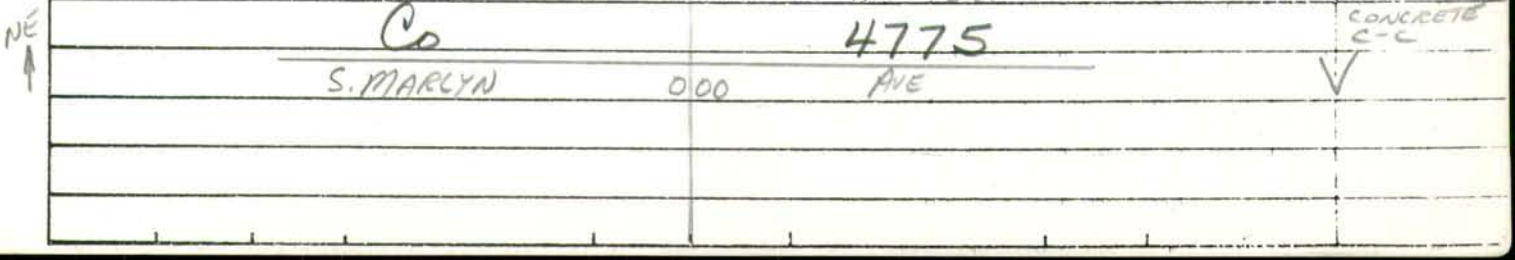

Form 6 HPS (Rev. 1961)

ROAD INVENTORY SHEET

Road No. ________________
Road Name ________________
Sheet No. ________________
Date ________________
County ________________

Form 6 HPS (Rev. 1961)

FAU
BMATS

ROAD INVENTORY SHEET

MAP 23

Party Chief E. SCHUYLER
Recorder T. PODGROSKI
Helper E. WOODWARD

Road No. Co 4810
Road Name MARTIN RD
Sheet No. 1 OF 1
Date 12-16-70
County BALTIMORE DIST. 15

(SILVER MANOR) 954-536

Co 4775
S. MARLYN 0 43 AVE

Co 4812
0 16 RENFREW ST

0 13 50°

0 07 PT

Co 4811
WOODLYNN RD 0 05 45°

0 04 PC

NW

Co 4808
LANCE 0 00 AVE

24' I
CONCRETE
C-C

Form 6 HPS (Rev. 1961)

ROAD INVENTORY SHEET

Road No. _____

Road Name _____

Sheet No. _____

Date _____

County _____

Form 6 HPS (Rev. 1961)

FAU
BMATS

ROAD INVENTORY SHEET

MAP 23

Party Chief E. SCHUYLER
Recorder T. DOMBROSKI
Helper E. WOODWARD

Road No. Co 4811
Road Name WOODLYNN RD
Sheet No. 1 OF 1
Date 12-16-70
County BALTIMORE DIST. 15

(SILVER MANOR) 952-536

Co 4810
MARTIN 0 35 RD

Co 4775
S. MARLYN 0 00 AVE

24'I
CONCRETE
C-C

Form 6 HPS (Rev. 1961)

ROAD INVENTORY SHEET

Road No. _____
Road Name _____
Sheet No. _____
Date _____
County _____

Form 6 HPS (Rev. 1961)

FAU
BMATS

RD NAME 2000
CO EX 87
10/27/00 SS

ROAD INVENTORY SHEET

MAP 23

Party Chief E. SCHUYLER
Recorder T. DOMBROSKI
Helper E. WOODWARD

Road No. Co 4812
Road Name RENFREW ST
Sheet No. 1 OF 1
Date 12-16-70
County BALTIMORE DIST. 15

(SILVER MANOR) 953-537

Co 4775
S. MARLYN 0 36 AVE

Co 4813
(MARLYN ~~AVE~~ SERVICE RD) 0 35

0 16 PT 50° PC

0 10

Co 4814
BARRON AVE 0 06 35°

NW

Co 4810
MARTIN 0 00 RD

24'I CONCRETE C-C

Form 6 HPS (Rev. 1961)

ROAD INVENTORY SHEET

Road No. ______________

Road Name ______________

Sheet No. ______________

Date ______________

County ______________

Form 6 HPS (Rev. 1961)

FAII

BMATS

ROAD INVENTORY SHEET

MAP 23

RD NAME 2000
CODE X 87
10/27/00 SS

Party Chief E. SCHUYLER
Recorder T. DOMBROSKI
Helper E. WOODWARD

Road No. Co 4813 (C.T.C. 4-7-77)
Road Name ~~(MARLYN AVE)~~ (MARLYN SERVICE RD)
Sheet No. 1 OF 1
Date 12-16-70
County BALTIMORE DIST. 15

(SILVER MANOR) 952-537

Co 4814
BARRON 005 AVE

Co 4812
RENFREW 000 ST

2A'I CONCRETE C-L

Form 6 HPS (Rev. 1961)

ROAD INVENTORY SHEET

Road No. _____

Road Name _____

Sheet No. _____

Date _____

County _____

Form 6 HPS (Rev. 1961)

FAU
BMATS

RD NAME 2000
CO EX87
10/27/00 SS

ROAD INVENTORY SHEET

MAP 23

Party Chief E. SCHUYLER
Recorder T. DOMBROSKI
Helper E. WOODWARD

Road No. Co 4814
Road Name BARRON AVE
Sheet No. 1 OF 1
Date 12-16-70
County BALTIMORE DIST. 15

(SILVER MANOR) 952-537

Co 4812
RENFREW 027 ST

DAY NURSERY 025

Co 4813
(MARLYN ~~AVE~~ SERVICE RD) 001

Co 4775
S. MARLYN 000 AVE

24I CONCRETE C-C

Form 6 HPS (Rev. 1961)

ROAD INVENTORY SHEET

Road No. _____
Road Name _____
Sheet No. _____
Date _____
County _____

Form 6 HPS (Rev. 1961)

FAU
BMATS

ROAD INVENTORY SHEET

MAP 23

Party Chief E. SCHUYLER
Recorder T. DOMBROSKI
Helper E. WOODWARD

Road No. Co 4815
Road Name BRUNSWICK RD
Sheet No. 1 OF 1
Date 12-16-70
County BALTIMORE DIST. 15

MARLYN GARDENS 952-537

D E

CUL 0 18 SAC

Co 4816

ENT TO APT PARKING LOT 0 14 (CHERRY ST)

PT 0 11

ENT TO APT PARKING LOT 0 09

30°

0 08 ENT TO APT PARKING LOT

PC 0 07

ENT TO APT PARKING LOT 0 03

32' E
CONCRETE
C-C

NW

Co 4775

S. MARLYN 0 00 AVE

Form 6 HPS (Rev. 1961)

ROAD INVENTORY SHEET

Road No. _____
Road Name _____
Sheet No. _____
Date _____
County _____

Form 6 HPS (Rev. 1961)

FAIJ

BMATS

ROAD INVENTORY SHEET

MAP 23

Party Chief E. SCHUYLER
Recorder T. DOMBROSKI
Helper E. WOODWARD

Road No. Co 4816
Road Name (CHERRY ST)
Sheet No. 1 OF 1
Date 12-16-70
County BALTIMORE DIST. 15

MARLYN GARDENS 951-537

Co 4820
SILVER 0 15 AVE

Co 4821
PLATINUM 0 08 AVE

0 03 45° 16' H

N

Co 4815 20' CW
BRUNSWICK 0 00 RD

ENT TO APT PARKING LOT

Form 6 HPS (Rev. 1961)

ROAD INVENTORY SHEET

Road No. _____
Road Name _____
Sheet No. _____
Date _____
County _____

Form 6 HPS (Rev. 1961)

FAU
BMATS
ROAD INVENTORY SHEET

86-214

MAP 23

Party Chief E. SCHUYLER
Recorder T. POMBROSKI
Helper E. WOODWARD

Road No. Co 4817
Road Name VIRGINIA AV.
Sheet No. 1 OF 1
Date 12-16-70
County BALTIMORE DIST. 15

(SILVER MANOR) 951-538

ROAD O 11 END

90° PARKING 2 (0 09

Co 4818
0 06 GLASS AV.

86-214
30 XI
CONCRETE
C-C

N

Co 4820
0 SILVER 0 00 AVE

Form 6 HPS (Rev. 1961)

ROAD INVENTORY SHEET

Road No. _____
Road Name _____
Sheet No. _____
Date _____
County _____

Form 6 HPS (Rev. 1961)

FAU
BMATS
ROAD INVENTORY SHEET

MAP 23

Party Chief E. SCHUYLER
Recorder T. DOMBROSKI
Helper E. WOODWARD

Road No. Co 4818
Road Name GLASS AV.
Sheet No. 1 OF 1
Date 12-16-70
County BALTIMORE DIST. 15

(SILVER MANOR) 951-538

X-X-X
ROAD 002 END

77-77038
RX0

30' A I
CONCRETE
C-C

NE

Co 4817
VIRGNIA 000 AV

Form 6 HPS (Rev. 1961)

ROAD INVENTORY SHEET

Road No. _____
Road Name _____
Sheet No. _____
Date _____
County _____

Form 6 HPS (Rev. 1961)

FAU
BMATS
ROAD INVENTORY SHEET

MAP 23

Party Chief	E. SCHUYLER	Road No.	Co 4819
Recorder	T. DOMBROSKI	Road Name	GLASS AV
Helper	E. WOODWARD	Sheet No.	1 OF 1
		Date	12-16-70
		County	BALTIMORE DIST. 15

(SILVER MANOR) 951-538

ROAD 0 11 END

0 07 12" CMP

14'H

W

Co 4775 24'CW

S. MARLYN 0 00 AVE

Form 6 HPS (Rev. 1961)

ROAD INVENTORY SHEET

Road No. _____

Road Name _____

Sheet No. _____

Date _____

County _____

Form 6 HPS (Rev. 1961)

FAU
BMATS
ROAD INVENTORY SHEET

MAP 23

Party Chief E. SCHUYLER
Recorder T. COMBROSKI
Helper E WOODWARD

Road No. Co 4820
Road Name SILVER AVE
Sheet No. 1 OF 1
Date 12-16-70
County BALTIMORE DIST. 15

(SILVER MANOR) 951-538

D E
CUL 0 18 SAC

Co 4817
0 16 VIRGINIA AV.

Co 4816
CHERRY ST 0 12

W

Co 4775
S. MARLYN 0 00 AVE

18'H
30'CW

Form 6 HPS (Rev. 1961)

ROAD INVENTORY SHEET

Road No. _____

Road Name _____

Sheet No. _____

Date _____

County _____

Form 6 HPS (Rev. 1961)

FAU
BMATS
ROAD INVENTORY SHEET

MAP 23

Party Chief E. SCHUYLER
Recorder T. POMBROSKI
Helper E. WOODWARD

Road No. Co 4821
Road Name PLATINUM AVE
Sheet No. 1 OF 1
Date 12-16-70
County BALTIMORE DIST. 15

(SILVER MANOR) 951-537

P E
CUL 0 19 SAC

Co 4816
CHERRY 0 12 ST

Co 4775
S MARLYN 0 00 AVE

18'H.
30'CW

Form 6 HPS (Rev. 1961)

ROAD INVENTORY SHEET

Road No. _____
Road Name _____
Sheet No. _____
Date _____
County _____

Form 6 HPS (Rev. 1961)

FAII
BMATS

ROAD INVENTORY SHEET

MAP 23

Party Chief E. SCHUYLER
Recorder T. DOMBROSKI
Helper E. WOODWARD

Road No. Co 4822
Road Name GARDEN DR
Sheet No. 1 OF 1
Date 12-16-70
County BALTIMORE DIST. 15

(GARDEN APTS) 952-538

ENT TO APT. PARKING LOT	0 17	ENT TO APT. PARKING LOT	↑
PT	0 16		
90°	0 13	⇐ PARKING	
	0 11		
PC	0 09	ENT TO APT PARKING LOT	
Co		4775	32' I CONCRETE C-C
S. MARLYN	0 00	AVE	↓

SE ↑

Form 6 HPS (Rev. 1961)

ROAD INVENTORY SHEET

Road No. _____

Road Name _____

Sheet No. _____

Date _____

County _____

Form 6 HPS (Rev. 1961)

FAU

BMATS

ROAD INVENTORY SHEET

MAP 23

Party Chief E. SCHUYLER
Recorder T. DOMBROSKI
Helper E. WOODWARD

Road No. Co 4823
Road Name LUTZ AV
Sheet No. 1 OF 1
Date 12-16-70
County BALTIMORE DIST. 15

(SILVER MANOR) 952-538

ROAD 012 END

NE

Co 4775
S. MARLYN 000 AVE

16'H
20'cw

Form 6 HPS (Rev. 1961)

ROAD INVENTORY SHEET

Road No. _____
Road Name _____
Sheet No. _____
Date _____
County _____

Form 6 HPS (Rev. 1961)

FAU

BMATS

ROAD INVENTORY SHEET

MAP 23

Party Chief E. SCHUYLER
Recorder T. DOMBROSKI
Helper E. WOODWARD

Road No. Co. 4824
Road Name VIRGINIA AV.
Sheet No. 1 OF 1
Date 12-15-70
County BALTIMORE DIST. 15

952-539

Co 4775

S. MARLYN 011 AVE

FAP TYPE II

45° 004

36' I CONCRETE C-C

W

Co 4825

HOMBERG 000 AVE

Form 6 HPS (Rev. 1961)

ROAD INVENTORY SHEET

Road No. _____
Road Name _____
Sheet No. _____
Date _____
County _____

Form 6 HPS (Rev. 1961)

FAU

BMATS

ROAD INVENTORY SHEET

MAP 23

Party Chief E. SCHUYLER
Recorder T. DOMARSKI
Helper E. WOODWARD

Road No. Co 4825
Road Name HOMBERG AVE
Sheet No. 1 OF 1
Date 12-15-70
County BALTIMORE DIST. 15

90-123 A/M

952-539

[A]

WIRE

ROAD 0 58 END

Co 4831

E. HOMBERG AVE 0 55

Co 4827

NORTH AVE 0 29

0 10 VIRGINIA AV. Co 4824

0 03 45°↑ 30' I CONCRETE C-C

Co ← ← 4758

OLD EASTERN 0 00 AVE

SE ↑

Form 6 HPS (Rev. 1961)

ROAD INVENTORY SHEET

Road No. _____
Road Name _____
Sheet No. _____
Date _____
County _____

Form 6 HPS (Rev. 1961)

FAU
BMATS

ROAD INVENTORY SHEET

MAP 23

Party Chief E. SCHUYLER
Recorder T. DOMBROSKY
Helper E. WOODWARD

Road No. Co 4826
Road Name VINCENT AVE
Sheet No. 1 OF 1
Date 12-15-70
County BALTIMORE DIST. 15

953-539

NORTH AVE
Co 4827

Co 4828
MAPLE AVE 0 22

0 19 CH

75° 0 17

15° 0 13

0 11 15°↑ 77-A
~~C.T.C.4-7-71~~
18'XXI
24'CW

S ↑

Co 4758
OLD EASTERN 0 00 AVE

Form 6 HPS (Rev. 1961)

ROAD INVENTORY SHEET

Road No. _____
Road Name _____
Sheet No. _____
Date _____
County _____

Form 6 HPS (Rev. 1961)

FAU
BMATS

ROAD INVENTORY SHEET

MAP 23

Party Chief E. SCHUYLER
Recorder T. DOMBROSKI
Helper E. WOODWARD

Road No. Co 4827
Road Name NORTH AVE
Sheet No. 1 OF 1
Date 12-15-70
County BALTIMORE DIST. 15

953-538

Co 4825
HOMBERG 008 AVE

18'I
24'CW

Co 4828
MAPLE AVE 000

Co 4826 VINEYARD AVE

Form 6 HPS (Rev. 1961)

ROAD INVENTORY SHEET

Road No. ____________________

Road Name ____________________

Sheet No. ____________________

Date ____________________

County ____________________

Form 6 HPS (Rev. 1961)

FAU

BMATS

ROAD INVENTORY SHEET

MAP 23 C

Party Chief E. SCHUYLER
Recorder T. DOMARDSKI
Helper E. WOODWARD

Road No. Co 4828
Road Name MAPLE AVE
Sheet No. 1 OF 1
Date 12-15-70
County BALTIMORE DIST. 15

953-538

DT-CM
2-9-84
83-69

EXIT TO DEEP CREEK ELE SCHOOL

Co
E. HOMBERG 0.25 4831 AVE

Co 4829
(OAK AVE) 0.08

30'I
JC-C
~~18'H~~
~~24'CW~~

SE

Co 4826
VINCENT AVE 0.00

Co 4727
NORTH AVE

Form 6 HPS (Rev. 1961)

ROAD INVENTORY SHEET

Road No. _____
Road Name _____
Sheet No. _____
Date _____
County _____

Form 6 HPS (Rev. 1961)

FAU
BMATS

ROAD INVENTORY SHEET

MAP 23

Party Chief E. SCHUYLER
Recorder T. DOMBROSKI
Helper E. WOODWARD

Road No. Co 4829
Road Name (OAK AVE)
Sheet No. 1 OF 1
Date 12-15-70
County BALTIMORE DIST. 15

953-538

Co 4830
0 08 GEORGE AVE

30' I
C.I.C. 4-7-77
~~18' XH~~
20' CW
82-132

NE

Co 4828
MAPLE 0 00 AVE

Form 6 HPS (Rev. 1961)

ROAD INVENTORY SHEET

Road No. _____
Road Name _____
Sheet No. _____
Date _____
County _____

Form 6 HPS (Rev. 1961)

FAU
BMATS
ROAD INVENTORY SHEET

MAP 23

Party Chief E. SCHUYLER
Recorder T. DOMBROSKI
Helper E. WOODWARD

Road No. Co 4830
Road Name (GEORGE AVE)
Sheet No. 1 OF 1
Date 12-15-70
County BALTIMORE DIST. 15

954-538

PROP.

Co 4829
(OAK AVE) 0 17

30' I
~~C.F.C. 4-7-79~~
~~16' X H~~
~~20' CW~~
82-133

Co 4831
E. HOMBERG 0 00 AVE

NW

ENT TO DEEP CREEK ELE SCHOOL

Form 6 HPS (Rev. 1961)

ROAD INVENTORY SHEET

Road No. ____________________

Road Name ____________________

Sheet No. ____________________

Date ____________________

County ____________________

Form 6 HPS (Rev. 1961)

FAU
BMATS
ROAD INVENTORY SHEET

MAP 23

91-223
1-22-92
DT/JS

89-11 ST
DT/AL
3-30-90

Party Chief E. SCHUYLER
Recorder T. DOMBROSKI
Helper E. WOODWARD

Road No. Co 4831
Road Name EAST. HOMBERG AVE
Sheet No. 1 OF 2
Date 12-15-70
County BALTIMORE DIST. 15

90-122
A/T

TRANSFER LETTER 6-3-91

956-539

ENT TO DEEP CREEK ELE SCHOOL	0	48		~~C.I.C. 4-7-71~~
				~~30' XI~~
DEEP CREEK ELE. SCHOOL	0	47		~~CONCRETE CURB LT~~
ENT TO DEEP CREEK ELE SCHOOL	0	44	Co 4830 GEORGE AVE	~~34' CW~~
H H 450'				30' I
14'E	0	42		"J" C-C
H O	0	33		
	0	29	60 ~~78~~" RCP + CBC L 10' × W 55' × D 5'	24' I ~~2-4' I shds~~ ~~"J" C-C 2ML~~
MD	0	24	702 T.L.	~~C.I.C. 4-7-71~~
ACE HEATING OIL CO	0	21		~~30' XI~~
~~OP 9429~~				~~30' CW~~
ALLEY	0	18	48" RCP	
Co 4832	0	16		
BLADEN RD	0	15	[A]	
~~OP 9430~~				
ALLEY	0	12		
	0	10	EXIT FROM MARS ESTATES ELE. SCHOOL	
Co 4833				
HALEY RD	0	08	MARS ESTATES ELE. SCHOOL	
	0	05	ENT TO MARS ESTATES ELE. SCHOOL	
~~OP 9429~~				
ALLEY	0	04		30' I
Co			4967	CONCRETE C-C
BACK RIVER	0	00	NECK RD	

FAP TYPE II

SW

Form 6 HPS (Rev. 1961)

ROAD INVENTORY SHEET

23

Road No. Co 4831

Road Name E. HOMBERG AVE

Sheet No. 2 OF 2

Date 12-15-70

County BALTIMORE DIST. 15

Co	4825	
HOMBERG	0.61 AVE	
ENT TO ELK CLUB	0.56	
B.P.O. ELKS	0.55	C.J.C. 4-7-77
		~~20' X I~~
	Co 4828	~~30' CW~~
ENT TO DEEP CREEK ELE SCHOOL	0.52 MAPLE AVE	~~I~~ 30' I
		'J' C.C
		~~SAME~~

FAP TYPE II

Form 6 HPS (Rev. 1961)

FAU
BMATS
ROAD INVENTORY SHEET

MAP 23

Party Chief E. SCHUYLER
Recorder T. DOMBROSKI
Helper E. WOODWARD

Road No. Co 4832
Road Name BLADEN RD
Sheet No. 1 OF 1
Date 12-11-70
County BALTIMORE DIST. 15

COUNTRY RIDGE 955-538

Co E. HOMBERG	026	4831 AVE		
Co HOPEWELL	016	4834 AVE		
	011		85°	
~~OP~~ ALLEY	002	~~9429~~ ALLEY		C.T.C. 4-7-17 36' X I CONCRETE C-C
Co SOUTHEASTERN	000	4835 TER.		

Form 6 HPS (Rev. 1961)

ROAD INVENTORY SHEET

Road No. ____________________
Road Name ____________________
Sheet No. ____________________
Date ____________________
County ____________________

Form 6 HPS (Rev. 1961)

FAU
BMATS

ROAD INVENTORY SHEET

MAP 23

Party Chief E. SCHUYLER
Recorder T. DOMBROSKI
Helper E. WOODWARD

Road No. Co 4833
Road Name HALEY RD
Sheet No. 1 OF 1
Date 12-11-70
County BALTIMORE DIST. 15

COUNTRY RIDGE 956-539

Co 4831
E. HOMBERG 0 09 AVE

~~OF~~ 9429
ALLEY 0 03 ALLEY

C.T.C. 4-7-71
36' XI
CONCRETE C-C

Co 4834
HOPEWELL 0 00 AVE

NW

Form 6 HPS (Rev. 1961)

ROAD INVENTORY SHEET

Road No. ____________________

Road Name ____________________

Sheet No. ____________________

Date ____________________

County ____________________

Form 6 HPS (Rev. 1961)

FALL
BMATS

ROAD INVENTORY SHEET

MAP 23

Party Chief E. SCHUYLER
Recorder T. ADAMOSKI
Helper E. WOODWARD

Road No. Co 4834
Road Name HOPEWELL AVE
Sheet No. 1 OF 1
Date 12-11-70
County BALTIMORE DIST. 15

COUNTRY RIDGE 956-539

Co 4835 SOUTHEASTERN TER.

0 26

0 24 85°↑

~~OP~~ ~~9429~~

0 21 ALLEY

ALLEY 0 17 ALLEY

Co 4832

BLADEN 0 14 RD

~~OP~~ ~~9429~~

ALLEY 0 11 ALLEY

0 06 HALEY RD Co 4833

C.T.C. 4-7-77

ALLEY 0 03 36' AI CONCRETE C-C

SW ↑

Co 4967

BACK RIVER 0 00 NECK RD

Form 6 HPS (Rev. 1961)

ROAD INVENTORY SHEET

Road No. _____

Road Name _____

Sheet No. _____

Date _____

County _____

Form 6 HPS (Rev. 1961)

FAU
BMATS
ROAD INVENTORY SHEET

MAP 23

Party Chief E. SCHUYLER
Recorder T. DOMBROSKI
Helper E. WOODWARD

Road No. Co 4835
Road Name SOUTHEASTERN TER
Sheet No. 1 OF 1
Date 12-11-70
County BALTIMORE DIST. 15

D-13B
(1468-599)

TL REV
KH 4-11-79
78-112

COUNTRY RIDGE 955-538

APTS

D C

CUL 0 41 SAC

ALLEY 0 38

Co 4840 ~~4840~~

WILLIAMS AVE 0 31 ~~AVE~~

Co 4838

NICHOLAY WAY 0 24

@ .07 Co 4836 SOUTHEASTERN CT. 0 13

@ 0.00 0 09

Co 4832

BLADEN RD 0 03

C.T.L. 4-7-77
30 XI
CONCRETE
C-C

SE

0 00

Co 4834 HOPEWELL AVE

Form 6 HPS (Rev. 1961)

ROAD INVENTORY SHEET

Road No. __________
Road Name __________
Sheet No. __________
Date __________
County __________

Form 6 HPS (Rev. 1961)

FAU

BMATS

ROAD INVENTORY SHEET

MAP 23

Party Chief E. SCHUYLER
Recorder T. DOMBROSKI
Helper E. WOODWARD

D-13B
(1468-598)

Road No. Co 4836
Road Name SOUTEASTERN CT
Sheet No. 1 OF 1
Date 12-11-70
County BALTIMORE DIST. 15

COUNTRY RIDGE 956-537

Co		4835 @.13	
SOUTHEASTERN	007	TER.	
PT	006		
180°			C.T.C. 4-7-71
PC	001		24 XI
Co		4835 @.09	CONCRETE C-C
SOUTHEASTERN	000	TER.	

SE

Form 6 HPS (Rev. 1961)

ROAD INVENTORY SHEET

Road No. ______________________

Road Name ______________________

Sheet No. ______________________

Date ______________________

County ______________________

Form 6 HPS (Rev. 1961)

FAU
BMATS

ROAD INVENTORY SHEET

MAP 23

Party Chief E. SCHUYLER
Recorder T. DOMBRASKI
Helper E. WOODWARD

Road No. Co 4837
Road Name BARKLEY AVE
Sheet No. 1 OF 1
Date 12-11-70
County BALTIMORE DIST. 15

COUNTRY RIDGE 956-537

XXX
ROAD 008 END
~~OP 9426~~
007 ALLEY
20°
005
~~OP~~ ~~9426~~
ALLEY 003 ALLEY
C.T.C. 4-7-71
36' XI
CONCRETE
C-C
NW
Co 4838
NICHOLAY 000 WAY

Form 6 HPS (Rev. 1961)

ROAD INVENTORY SHEET

Road No. ____________________

Road Name ____________________

Sheet No. ____________________

Date ____________________

County ____________________

Form 6 HPS (Rev. 1961)

FAII
BMATS

ROAD INVENTORY SHEET

MAP 23

Party Chief E. SCHUYLER
Recorder T. DAMBROSIO
Helper E. WOODWARD

Road No. Co 4838
Road Name ~~NICHOLAY WAY~~ NICOLAY WAY
Sheet No. 1 OF 1
Date 12-11-70
County BALTIMORE DIST. 15

44-162

COUNTRY RIDGE 957-538

Co 4839
0 18 ALSTUN RD

~~OP 9421~~
ALLEY 0 14

Co 4837
BARKLEY AVE 0 06

ALLEY 0 03 ALLEY

Co 4835
SOUTHEASTERN 0 00 TER.

C.I.C. 4-7-77
36 XI
CONCRETE
C-C

NE

Form 6 HPS (Rev. 1961)

ROAD INVENTORY SHEET

Road No. ____________________

Road Name ____________________

Sheet No. ____________________

Date ____________________

County ____________________

Form 6 HPS (Rev. 1961)

FAU
BMATS

ROAD INVENTORY SHEET

MAP 23

Party Chief E. SCHUYLER
Recorder T. DOMBROSKI
Helper E. WOODWARD

Road No. Co 4839
Road Name ALSTUN RD
Sheet No. 1 OF 1
Date 12-11-70
County BALTIMORE DIST. 15

COUNTRY RIDGE 957-538

~~OP~~ ~~9425~~
007 ALLEY

Co 4838
NICKOLAY WAY 006

~~9425~~
~~OP~~ ALLEY
ALLEY 003

C.T.C. 4-7-77
36' XI
CONCRETE
C-C

NW

Co 4840
WILLIAMS 000 AVE

Form 6 HPS (Rev. 1961)

ROAD INVENTORY SHEET

Road No. _____
Road Name _____
Sheet No. _____
Date _____
County _____

SHA 51.3-8
11-15-72

STATE HIGHWAY ADMINISTRATION OF MARYLAND

91-227
AHT

FAU BMATS

ROAD INVENTORY SHEET

Party Chief M. BAXTER - OFF. INV
Recorder
Helper

Map No. 23

TL Rev
KH 4-1-79
74-190

Road No. Co 4840
Road Name WILLIAMS AVE
Sheet No. 1 OF 1
Date 12-10-70 REV 3-13-75
County BALTO DIST 15
State Coordinates 956-536

89-11 ST.
DT/AL
3-30-89

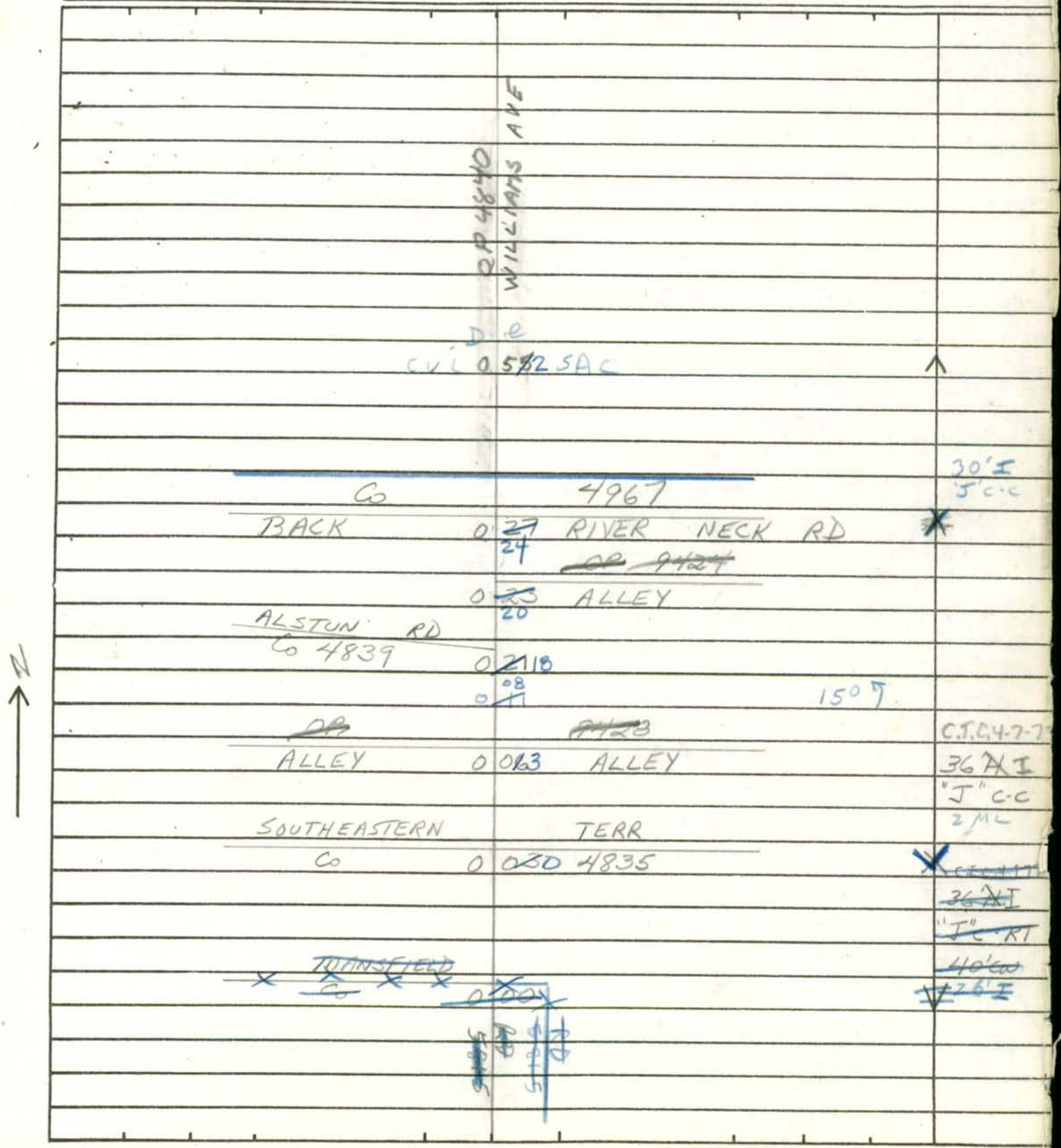

SHA 51.3-8
11-15-72

ROAD INVENTORY SHEET

Road No. _____
Road Name _____
Sheet No. _____
Date _____
County _____
State Coordinates _____

Form 6 HPS (Rev. 1961)

FAU

BMATS

ROAD INVENTORY SHEET

MAP 23

Party Chief E. SCHUYLER
Recorder T. DOMBROSKI
Helper E. WOODWARD

Road No. Co 4841
Road Name HOPEWELL AVE
Sheet No. 1 OF 1
Date 12-14-70
County BALTIMORE DIST. 15

956-539

~~72-109~~
~~30'H~~
~~30'CW~~
~~12'F~~
~~20'CW~~
12'F 20'CW
OP 4841
72-109 C.T.C. 4-7-77

ROAD 0 33 END

0 27

Co 4842

0 09 (OAKHURST AVE)

C.T.C. 4-7-77
30'I

0 08 CH

~~19'H~~
~~25'CW~~

0 04

30'I
CONCRETE
C-C

NE

Co 4967

BACK RIVER 0 00 NECK RD

Form 6 HPS (Rev. 1961)

ROAD INVENTORY SHEET

Road No. _____
Road Name _____
Sheet No. _____
Date _____
County _____

Form 6 HPS (Rev. 1961)

FAU

BMATS

ROAD INVENTORY SHEET

MAP 23

Party Chief E. SCHUYLER
Recorder T. DOMBROSKI
Helper E. WOODWARD

Road No. Co 4842
Road Name (OAKHURST AVE)
Sheet No. 1 OF 1
Date 12-14-70
County BALTIMORE DIST. 15

956-539

ROAD 0 07 END

C.T.C. 4-7-77
12 F
20' CW

003

72-110

30' N
30' CW

C.T.C. 4-7-77

SE

Co 4841

HOPEWELL 0 00 AVE

Form 6 HPS (Rev. 1961)

ROAD INVENTORY SHEET

Road No. __________
Road Name __________
Sheet No. __________
Date __________
County __________

Form 6 HPS (Rev. 1961)

FAU
BMATS

ROAD INVENTORY SHEET

MAP 23

Party Chief E. SCHUYLER
Recorder T. DOMBROSKI
Helper E. WOODYARD

Road No. Co 4843
Road Name HOWARD AV.
Sheet No. 1 OF 1
Date 12-14-70
County BALTIMORE DIST. 15

89-316

957-539

	ROAD 0 35 END	↑
↑20°	0 32	O.T.C. 4-7-71 10' ~~I~~ H 10' CW
↑30°	0 23	X ~~10' I~~ 30' I 16' CW
	0 21	X
	Co 4967 BACK RIVER 0 00 NECK RD	30' I CONCRETE C-C

NE ↑

Form 6 HPS (Rev. 1961)

ROAD INVENTORY SHEET

Road No. _____
Road Name _____
Sheet No. _____
Date _____
County _____

Form 6 HPS (Rev. 1961)

FAU
BMATS

ROAD INVENTORY SHEET

MAP 23

Party Chief E. SCHUYLER
Recorder T. DOMBROSKI
Helper E. WOODWARD

Road No. Co 4844
Road Name FRENCHS AVE.
Sheet No. 1 OF 1
Date 12-14-70
County BALTIMORE DIST. 15

957-538

DE
CUL ~~ROAD~~ 0 36 ~~END~~ SAC

~~C.T.C. 4777~~
~~8' & H~~
~~8' CW~~

0 30

(78-111)
30' I
~~28' I~~
CONCRETE
C-C

Co
BACK RIVER
4967
0 00 NECK RD

NE

Form 6 HPS (Rev. 1961)

ROAD INVENTORY SHEET

Road No. _____
Road Name _____
Sheet No. _____
Date _____
County _____

Form 6 HPS (Rev. 1961)

FAU

BMATS

ROAD INVENTORY SHEET

MAP 23

Party Chief E. SCHUYLER
Recorder T. DOMBROSKI
Helper E. WOODWARD

Road No. Co 4845
Road Name SIDEWELL CT
Sheet No. 1 OF 1
Date 12-9-70
County BALTIMORE DIST. 15

RIVERWOOD PARK 958-539

D E
CUL 0 13 SAC

190° 0 08 C.T.C, 4-7-77
10'FI
16'CW

NE

Co 4846
COVE 0 00 RD

Form 6 HPS (Rev. 1961)

ROAD INVENTORY SHEET

Road No. _____
Road Name _____
Sheet No. _____
Date _____
County _____

Form 6 HPS (Rev. 1961)

FAU
BMATS

ROAD INVENTORY SHEET

MAP 23

Party Chief E. SCHUYLER
Recorder T. DOMBROSKI
Helper E. WOODWARD

Road No. Co 4846
Road Name COVE RD
Sheet No. 1 OF 1
Date 12-9-70
County BALTIMORE DIST. 15

RIVERWOOD PARK 958-538

0 09 ALLEY

Co 4849
0 06 POLES ROAD

Co 4845
SIDEWELL CT 0 04

SW

Co 4847
0 00 RIVERWOOD RD

36' I
CONCRETE
C-C

ALLEY

Form 6 HPS (Rev. 1961)

ROAD INVENTORY SHEET

Road No. ________________

Road Name ________________

Sheet No. ________________

Date ________________

County ________________

Form 6 HPS (Rev. 1961)

FAU
BMATS

ROAD INVENTORY SHEET

MAP 23

Party Chief E. SCHUYLER
Recorder T. DOMORESKI
Helper E. WOODWARD

Road No. Co 4847
Road Name RIVERWOOD RD
Sheet No. 1 OF 1
Date 12-9-70
County BALTIMORE DIST. 15

RIVERWOOD PARK 958-538

D E
CUL 0 12 SAC

Co 4848
SELO ROAD 0 10

SW

Co 4846
COVE RD 0 0 0 ALLEY

36' I
CONCRETE
C-C

Form 6 HPS (Rev. 1961)

ROAD INVENTORY SHEET

Road No. _____
Road Name _____
Sheet No. _____
Date _____
County _____

Form 6 HPS (Rev. 1961)

FAU
BMATS

ROAD INVENTORY SHEET

MAP 23

Party Chief E. SCHUYLER
Recorder T. DOMBROSKI
Helper E. WOODWARD

Road No. Co 4848
Road Name SELO ROAD
Sheet No. 1 OF 1
Date 12-9-70
County BALTIMORE DIST. 15

RIVERWOOD PARK 958-538

Co 4849
POLES 0.06 RD

ALLEY 0.03 ALLEY

SE

Co 4847
RIVERWOOD 0.00 RD

36' I
CONCRETE
C-C

Form 6 HPS (Rev. 1961)

ROAD INVENTORY SHEET

Road No. _____
Road Name _____
Sheet No. _____
Date _____
County _____

Form 6 HPS (Rev. 1961)

FAU
BMATS

ROAD INVENTORY SHEET

MAP 23

Party Chief E. SCHUYLER
Recorder T. ROMANOSKI
Helper E. WOODWARD

Road No. Co 4849
Road Name POLES RD
Sheet No. 1 OF 1
Date 12-9-70
County BALTIMORE DIST. 15

RIVERWOOD PARK 958-537

Co 4846			
COVE	0 27	RD	
	0 25	ALLEY	
ALLEY	0 24		
Co 4848			
SELO ROAD	0 16		
ALLEY	0 07	ALLEY	
	0 01	15°	36' I CONCRETE C-C
Co 4967			
BACK RIVER	0 00	NECK RD	

NE

Form 6 HPS (Rev. 1961)

ROAD INVENTORY SHEET

Road No. _____
Road Name _____
Sheet No. _____
Date _____
County _____

Form 6 HPS (Rev. 1961)

FAU
BMATS

ROAD INVENTORY SHEET

MONACACY RD

MAP 23

Party Chief E. SCHUYLER
Recorder T. DOMBROSKI
Helper E. WOODWORD

83-85

Road No. Co 4850
Road Name ~~(WICOMICO RD)~~
Sheet No. 1 OF 1
Date 12-8-70
County BALTIMORE DIST. 15

MIDDLEBOROUGH 964-538

ROAD 003 END

C.T.C. 4-7-71
14' X H
14' CW

NW

Co 4851
WICOMICO 000 RD

Form 6 HPS (Rev. 1961)

ROAD INVENTORY SHEET

Road No. _____
Road Name _____
Sheet No. _____
Date _____
County _____

Form 6 HPS (Rev. 1961)

FAU
BMATS

ROAD INVENTORY SHEET

MAP 23

Party Chief E. SCHUYLER
Recorder T. DOMBROSKI
Helper E. WOODWARD

Road No. Co 4851
Road Name WICOMICO RD
Sheet No. 1 OF 1
Date 12-8-70
County BALTIMORE DIST. 15

MIDDLEBOROUGH 964-538

ROAD 0 10 END

Co 4850
~~(WICOMICO RD)~~ MONACACY RD 0 08

Co 4852
MONACACY RD 0 04

C.T.C. 4-7-77
14' FH
20' CW

NE

M&M BUS LINE ROAD 0 00 END

Form 6 HPS (Rev. 1961)

ROAD INVENTORY SHEET

Road No. __________

Road Name __________

Sheet No. __________

Date __________

County __________

Form 6 HPS (Rev. 1961)

FAU

BMATS

ROAD INVENTORY SHEET

MAP 23

Party Chief E. SCHUYLER
Recorder T. DOMBROSKI
Helper E. WOODWARD

Road No. Co-4852
Road Name MONACACY RD
Sheet No. 1 OF 1
Date 12-8-70
County BALTIMORE DIST. 15

MIDDLEBOROUGH 964-538

Co 4875 @ 1.00
MIDDLEBOROUGH 031 RD

027 70° ↑ 25'H
023 (80-141)
019 90° ↑
012 90° ↑

Co 4875 @ 1.21
MIDDLEBOROUGH RD 004 4851
Co RD
WICOMICO 000

NW ↑

20'X H
20'cw ↓

Form 6 HPS (Rev. 1961)

ROAD INVENTORY SHEET

Road No. ______________________

Road Name ______________________

Sheet No. ______________________

Date ______________________

County ______________________

Form 6 HPS (Rev. 1961)

FAU
BMATS

ROAD INVENTORY SHEET

MAP 23

Party Chief E. SCHUYLER
Recorder T. DOMBROSKI
Helper E. WOODWARD

Road No. Co 4853
Road Name (MILES RD)
Sheet No. 1 OF 1
Date 12-8-70
County BALTIMORE DIST. 15

MIDDLEBOROUGH 963-537

75-123 EXTRA CORSICA RD
Co. 6113

xxx
50'
xxx

ROAD 0 06 END

75-122
~~30' I~~
26' I
J-CURB ET
30' CW
20' F
20' CW

Co 4854
MILES RD

0 03

NE

ROAD 0 00 END

Form 6 HPS (Rev. 1961)

ROAD INVENTORY SHEET

Road No. ________________

Road Name ________________

Sheet No. ________________

Date ________________

County ________________

Form 6 HPS (Rev. 1961)

FAU
BMATS

ROAD INVENTORY SHEET

MAP 23

Party Chief E. SCHUYLER
Recorder T. DOMBROSKI
Helper E. WOODWARD

Road No. Co 4854
Road Name MILES Rd
Sheet No. 1 OF 1
Date 12-8-70
County BALTIMORE DIST. 15

75-122 MIDDLEBOROUGH 963-538

Co 4853
(MILES 0.22 RD)

75-122
~~30'~~ I
26' I
~~J-CURB RT.~~
X 27' CW
20' F
20' CW

Co 4855
CORSICA RD 0.14

Co 4875
MIDDLEBOROUGH 0.00 RD

SE

Form 6 HPS (Rev. 1961)

ROAD INVENTORY SHEET

Road No. ____________________

Road Name ____________________

Sheet No. ____________________

Date ____________________

County ____________________

Form 6 HPS (Rev. 1961)

FAII
BMATS

ROAD INVENTORY SHEET

MAP 23

Party Chief E. SCHUYLER
Recorder T. DOMBROSKI
Helper E. WOODWARD

Road No. Co 4855
Road Name CORSICA RD
Sheet No. 1 OF 1
Date 12-8-70
County BALTIMORE DIST. 15

75-123 MIDDLEBOROUGH 963-537

	ROAD 0 23 END		
85°	0 18		
	0 15	95°	
			16' F
90°	0 13 CORSICA RD Co 6113		20' CW
	0 11 ← 180°	90°	~~26'~~ 30' I
			J-CORR RT
85°	0 08		
			22' I
			J-CORR RT
	PUMPING STATION 0 07		~~16' F~~
SE	Co 4854		~~20' CW~~
	MILES 0 00 RD		26' CW

Form 6 HPS (Rev. 1961)

ROAD INVENTORY SHEET

Road No. ____________

Road Name ____________

Sheet No. ____________

Date ____________

County ____________

Form 6 HPS (Rev. 1961)

FAII

BMATS

ROAD INVENTORY SHEET

MAP 23

Party Chief E. SCHUYLER
Recorder T. DOMBROSKI
Helper E. WOODWARD

Road No. Co 4856
Road Name LIBERTY RD
Sheet No. 1 OF 1
Date 12-9-70
County BALTIMORE DIST. 15

MIDDLEBOROUGH 962-538

ROAD 0.07 END

C.T.C. 4-7-71
14 X H
16'CW

SE

Co 4875
MIDDLEBOROUGH 0.00 RD

Form 6 HPS (Rev. 1961)

ROAD INVENTORY SHEET

Road No. _____

Road Name _____

Sheet No. _____

Date _____

County _____

Form 6 HPS (Rev. 1961)

FAU
BMATS

ROAD INVENTORY SHEET

MAP 23

Party Chief E. SCHUYLER
Recorder T. DOMBROSKI
Helper E. WOODWARD

Road No. Co 4857
Road Name WYE RD
Sheet No. 1 OF 1
Date 12-9-70
County BALTIMORE DIST. 15

MIDDLEBOROUGH 962-537

Co 4875
MIDDLEBOROUGH 0 30 RD

PUMPING STATION 0 17

↑98 0 10

C.I.T.C. 4-7-77
16' FH
20' CW

NW ↑

Co 4858
ST. GEORGES RD
0 00

Form 6 HPS (Rev. 1961)

ROAD INVENTORY SHEET

Road No. _____
Road Name _____
Sheet No. _____
Date _____
County _____

Form 6 HPS (Rev. 1961)

FAII

BMATC

ROAD INVENTORY SHEET

MAP 23

Party Chief E. SCHUYLER
Recorder I. DOMBROSKI
Helper E. WOODWARD

Road No. Co 4858
Road Name ST. GEORGES RD
Sheet No. 1 OF 1
Date 12-9-70
County BALTIMORE DIST. 15

MIDDLEBOROUGH 962-538

Co 4857 RD
0 25 WYE

0 24 12"CMP

C.T.C. 4-7-77
16'X H
24'CW

0 06 12"CMP

Co 4875 RD
MIDDLEBOROUGH
0 00

SE

Co 4859 ST. GEORGES RD

Form 6 HPS (Rev. 1961)

ROAD INVENTORY SHEET

Road No. __________

Road Name __________

Sheet No. __________

Date __________

County __________

Form 6 HPS (Rev. 1961)

FAU
BMATS

ROAD INVENTORY SHEET

MAP 23

Party Chief E. SCHUYLER
Recorder T. DOMBROSKI
Helper E. WOODWARD

TL REV
KH 4-11-79

Road No. Co 4859
Road Name ST GEORGES RD
Sheet No. 1 OF 1
Date 12-9-70
County BALTIMORE DIST. 15

MIDDLEBOROUGH 962-538

BIRCH RD
OP 0 11 6283

OP 4859

16' E
16' CW

~~ROAD~~ 0 08 ~~END~~

0 03 15°

C.T.C. 4-7-77
16' X H
16' CW

NW

Co 4875

MIDDLEBOROUGH 0 00 RD

ST. GEORGES Rd.
Co 4858

Form 6 HPS (Rev. 1961)

ROAD INVENTORY SHEET

Road No. ____________________

Road Name ____________________

Sheet No. ____________________

Date ____________________

County ____________________

Form 6 HPS (Rev. 1961)

FAU
BMATS

ROAD INVENTORY SHEET

MAP 23

Party Chief E. SCHUYLER
Recorder T. DOMBROSKI
Helper E. WOODWARD

Road No. Co 4860
Road Name ANTIETAM RD
Sheet No. 1 OF 1
Date 12-9-70
County BALTIMORE DIST. 15

MIDDLEBOROUGH 963-538

Co 4862
TRED AVON 0 24 RD

Co 4861
MARYS RD
0.16

16' H
20' CW

BIRCH RD
6283 0 15

0 09

O.T.C. 4-7-77

POLO CT
6282 0 05

25'
~~16'~~ H H

Co 4875
MIDDLEBOROUGH 0 00 RD

30' H
80-140

~~20' CW~~
(78-123)
J'C-LT

NW

Form 6 HPS (Rev. 1961)

ROAD INVENTORY SHEET

Road No. ____________________
Road Name ____________________
Sheet No. ____________________
Date ____________________
County ____________________

Form 6 HPS (Rev. 1961)

FAU

BMATS

ROAD INVENTORY SHEET

MAP 23

Party Chief E. SCHUYLER
Recorder T. DOMBROSKI
Helper E. WOODWARD

Road No. Co 4861
Road Name ST. MARYS RD
Sheet No. 1 OF 1
Date 12-9-70
County BALTIMORE DIST. 15

MIDDLEBOROUGH 962-539



Form 6 HPS (Rev. 1961)

ROAD INVENTORY SHEET

Road No. _____
Road Name _____
Sheet No. _____
Date _____
County _____

Form 6 HPS (Rev. 1961)

FAU
BMATS
ROAD INVENTORY SHEET

MAP 23

Party Chief E. SCHUYLER
Recorder T. DOMBROSKI
Helper E. WOODWARD

Road No. Co 4862
Road Name TRED AVON RD
Sheet No. 1 OF 1
Date 12-9-70
County BALTIMORE DIST. 15

MIDDLEBOROUGH 961-538

ROAD 0 34 END

Co 4861

0 30 ST. MARYS RD

0 23 ANTIETAM RD Co 4860

0 22 12" CMP

C.T.C. 4-7-77

MARINA 0 06 12" CMP 18' X H

Co 4864 24' CW

NE

NANTICOKE 0 00 RD

Form 6 HPS (Rev. 1961)

ROAD INVENTORY SHEET

Road No. _____
Road Name _____
Sheet No. _____
Date _____
County _____

Form 6 HPS (Rev. 1961)

FAU
BMATS

ROAD INVENTORY SHEET

MAP 23

Party Chief E. SCHUYLER
Recorder T. DOMBROSKI
Helper E. WOODWARD

Road No. Co 4863
Road Name PATAPSCO AVE
Sheet No. 1 OF 1
Date 12-9-70
County BALTIMORE DIST. 15

MIDDLEBOROUGH 960-539

ROAD 0.05 END

190° 0.03

C.T.C. 4-7-77
10' FH
10' CW

Co 4864 Rd
MANTICOKE 0.00

N

Form 6 HPS (Rev. 1961)

ROAD INVENTORY SHEET

Road No. _____

Road Name _____

Sheet No. _____

Date _____

County _____

Form 6 HPS (Rev. 1961)

FAU
BMATS
ROAD INVENTORY SHEET

MAP 23

Party Chief E. SCHUYLER
Recorder T. DOMBROSKI
Helper E. WOODWARD

Road No. Co 4864
Road Name NANTICOKE RD
Sheet No. 1 OF 1
Date 12-9-70
County BALTIMORE DIST. 15

MIDDLEBOROUGH 961-538

HOPKINS CREEK

ROAD 0 35 END

Co 4863
PATAPSCO AVE 0 32 — 16' H ASPHALT C-C

0 28

0 24 ENT TO MARINA

0 20 — 10° ↑

Co 4867
0 15 TRED AVON RD

NW ↑

Co 4875
MIDDLEBOROUGH 0 00 RD — 18' H 24' CW

Form 6 HPS (Rev. 1961)

ROAD INVENTORY SHEET

Road No. _____
Road Name _____
Sheet No. _____
Date _____
County _____

Form 6 HPS (Rev. 1961)

FAU
BMATS

ROAD INVENTORY SHEET

MAP 23

Party Chief E. SCHUYLER
Recorder T. DOMBROSKI
Helper E. WOODWARD

Road No. Co 4865
Road Name OAK AVE
Sheet No. 1 OF 1
Date 12-9-70
County BALTIMORE DIST. 15

MIDDLEBOROUGH 961-537

ROAD 0/4 END

C.T.C. 4-7-77
18'XH
18'CW

Co 4875
MIDDLEBOROUGH 0.00 RD

Form 6 HPS (Rev. 1961)

ROAD INVENTORY SHEET

Road No. _____

Road Name _____

Sheet No. _____

Date _____

County _____

Form 6 HPS (Rev. 1961)

FAU
BMATS
ROAD INVENTORY SHEET

MAP 23

Party Chief E. SCHUYLER
Recorder T. DOMBROSKI
Helper E. WOODWARD

Road No. Co 4866
Road Name WORTON RD
Sheet No. 1 OF 1
Date 12-9-70
County BALTIMORE DIST. 15

MIDDLEBOROUGH 961-537

ROAD 031 END

Co 4867
SASSAFRAS 027 RD

022 12"CMP

012 12"CMP C.I.C. 4-7-77
18'XH
18'CW

Co 4875
MIDDLEBOROUGH 000 RD

S

Form 6 HPS (Rev. 1961)

ROAD INVENTORY SHEET

Road No. _____
Road Name _____
Sheet No. _____
Date _____
County _____

Form 6 HPS (Rev. 1961)

FAU

BMATS

ROAD INVENTORY SHEET

MAP 23

Party Chief E. SCHUYLER
Recorder T. DOMBROSKI
Helper E WOODWARD

DB

Road No. Co 4867
Road Name SASSAFRAS RD
Sheet No. 1 OF 1
Date 12-9-70
County BALTIMORE DIST. 15

MIDDLEBOROUGH 961-537

ROAD 0 38 END

90°

0 37 4866 RD

Co WORTON

0 33

0 19 85°

0 11 12" CMP

Co 4875 RD

MIDDLEBOROUGH 0 00

SE

C.T.C. 4-7-77
10' X H
14' CW

C.T.C. 4-7-77
18' X H
24' CW

Form 6 HPS (Rev. 1961)

ROAD INVENTORY SHEET

Road No. _____
Road Name _____
Sheet No. _____
Date _____
County _____

Form 6 HPS (Rev. 1961)

FAU
BMATS

ROAD INVENTORY SHEET

MAP 23

Party Chief E. SCHUYLER
Recorder T. DOMBROSKI
Helper E. WOODWARD

Road No. Co 4868
Road Name HELENA RD
Sheet No. 1 OF 1
Date 12-9-70
County BALTIMORE DIST. 15

MIDDLEBOROUGH 960-537

Co 4869
ELK RD 0 15

0 13 12" CMP C.T.C. 4-7-71
18 X H
18 'CW

Co 4875
MIDDLEBOROUGH 0 00 RD

NW

Form 6 HPS (Rev. 1961)

ROAD INVENTORY SHEET

Road No. _____
Road Name _____
Sheet No. _____
Date _____
County _____

Form 6 HPS (Rev. 1961)

FAU
BMATS

ROAD INVENTORY SHEET

MAP 23

Party Chief E. SCHUYLER
Recorder T. DOMBROSKI
Helper E. WOODWARD

Road No. Co 4869
Road Name ELK RD.
Sheet No. 1 OF 1
Date 12-9-70
County BALTIMORE DIST. 15

MIDDLEBOROUGH 960-538

PEOPLE WALK TO ELE SCHOOL

ROAD 0 28 END

Co 4875

MIDDLEBOROUGH 0 25 RD

0 16 12" CMP

0 10 PT

100°

0 06 PC

C.T.C. 4-7-77

18' FH

24' CW

SW

Co 4868

HELENA RD 0 00

Form 6 HPS (Rev. 1961)

ROAD INVENTORY SHEET

Road No. _____
Road Name _____
Sheet No. _____
Date _____
County _____

Form 6 HPS (Rev. 1961)

FAU
BMATS

ROAD INVENTORY SHEET

MAP 23

Party Chief E. SCHUYLER
Recorder T. DOMBROSKI
Helper E. WOODWARD

Road No. Co 4870
Road Name WEST RD
Sheet No. 1 OF 1
Date 12-9-70
County BALTIMORE DIST. 15

MIDDLEBOROUGH 960-537

ROAD 0 17 END

20° 0 06 O.T.C. 4-7-77

16' FH

NW

Co 4875

MIDDLEBOROUGH 0 00 RD

20' CW

Form 6 HPS (Rev. 1961)

ROAD INVENTORY SHEET

Road No. _____
Road Name _____
Sheet No. _____
Date _____
County _____

Form 6 HPS (Rev. 1961)

FAU
BMATS

ROAD INVENTORY SHEET

MAP 23

91-216
1-22-92
DT/JS

Party Chief E. SCHUYLER
Recorder T. DOMBROSKI
Helper E. WOODWARD

Road No. Co 4871
Road Name WEST RD
Sheet No. 1 OF 1
Date 12-9-70
County BALTIMORE DIST. 15

MIDDLEBOROUGH 960-537

ROAD 0 15 END

PKG

0 12
~~ROAD 0 15 END~~

ENT TO SCHOOL 0 11

MIDDLEBOROUGH ELE. SCHOOL 0 09 36' I
JC-C

EXIT FROM SCHOOL 0 06 HORNEY CT CO 7430

~~22' H~~
~~CONCRETE CURB CT~~
~~26' CW~~

SE

Co 4875
MIDDLEBOROUGH RD 0 00

Form 6 HPS (Rev. 1961)

ROAD INVENTORY SHEET

Road No. ______________________

Road Name ______________________

Sheet No. ______________________

Date ______________________

County ______________________

Form 6 HPS (Rev. 1961)

FAII
BMATS

ROAD INVENTORY SHEET

MAP 23

Party Chief E. SCHUYLER
Recorder T. DOMBROSKI
Helper E. WOODWARD

Road No. Co 4872
Road Name LOCUST AVE
Sheet No. 1 OF 1
Date 12-9-70
County BALTIMORE DIST. 15

MIDDEBOR 959-537

DE
CUL 0 13 SAC

C.J.C. 4-7-77
28' X H
30' CW

SE

Co 4875
MIDDLEBOROUGH
0 00 RD

Form 6 HPS (Rev. 1961)

ROAD INVENTORY SHEET

Road No. _____
Road Name _____
Sheet No. _____
Date _____
County _____

86175 ~~4/4~~ URBAN
DT; JR 3-26-87

Form 6 HPS (Rev. 1961)

FAU
BMATS
ROAD INVENTORY SHEET

MAP 23 B

Party Chief E. SCHUYLER
Recorder T. DOMBROSKI
Helper E. WOODWARD

Road No. Co 4873
Road Name OAKFIELD AV.
Sheet No. 1 OF
Date 12-9-70
County BALTIMORE DIST. 15

84-74 2-20-85 JE PM MIDDLEBOROUGH 959-539

PRIVATE DRIVE

ROAD 0 11 END

~~0 06~~

Co
HILLTOP

000

4874
AVE

SW

C.J.C. 4-7-77
18' ~~X~~ H
24' CW

Form 6 HPS (Rev. 1961)

ROAD INVENTORY SHEET

Road No. ____________________

Road Name ____________________

Sheet No. ____________________

Date ____________________

County ____________________

SHA 51.3 - 8 Revised
4.83

MARYLAND STATE HIGHWAY ADMINISTRATION

FOR TS
91-209

ROAD INVENTORY SHEET

Party Chief: DT
Recorder: TM
Assistant: REWRITTEN BY : A. HATTEN 10/15/95
Map No./Dir.: D-13 B / NE
State Coordinates: 955-533

Road No.: Co 4874
Road Name: HILLTOP AVE
County: BALTIMORE
Date: 10/25/95
Sheet No.: 1 OF 2

TRAFFIC CODES
TRAFFIC CONTROLS: STOP SIGN=SS, TRAFFIC LIGHT=T.L., FLASHING RED BALL=F.R.

TRAFFIC CODES
PARKING RESTRICTIONS: A.M. PEAK, P.M. PEAK, A.M./P.M. PEAK, NO PARKING ANYTIME=N.P., COMM/IND. ACCESS=E

SYSTEM				TRAFFIC		LINE DIAGRAM	TRAFFIC			PAVEMENT DATA
FED. AID.	FUNCT CLASS.	HWY. SYS.	HPMS SAMPLE	PRKG. REST.	COM/IND. ACCESS		CONTROL	COM/IND. ACCESS	PRKG. REST.	
						0 44 TO PUMPING STAT		E		
						(HOPKINS CREEK RD)				
						OP 449 0 36				
						0 26				
						30° 0 21				20'I 2UML
						MIDDLEBOROUGH RD				
	X					Co 0 17 4875	S		X	
						0 15 PT				48'I JCC 4ML
						0 04 PC				
						BACKRIVER NECK RD				
						0 00	TL		✓	
						Co 4967				
						MIDDLEBOROUGH RD 4789				
						MIDDLEBOROUGH Co				

X U-Collector for URBAN LOCAL

SYSTEM				TRAFFIC		LINE DIAGRAM	TRAFFIC				PAVEMENT DATA
FED. AID.	FUNCT. CLASS.	HWY. SYS.	HPMS SAMPLE	PRKG. REST.	COM/IND ACCESS		CONTROL	COM/IND ACCESS		PRKG. REST.	
	URBAN LOCAL					ROAD 062 END					
											16' I
											2UML
						OAKFIELD AVE 4873 052 SNUG HARBOR BOAT YARD		E		X	
						CO SPUR					20' I
						051					2UML

SHA 51.3 - 8 Revised
4.83

FCR 95
91-210/215
80-139
78-122

MARYLAND STATE HIGHWAY ADMINISTRATION

ROAD INVENTORY SHEET

Party Chief D.T.
Recorder T M
Assistant REWRITTEN BY: A. HATTEN 10/16/95
Map No./Dir. D13B/ NE
State Coordinates 958-537

Road No. Co 4875
Road Name MIDDLE BOROUGH RD
County BALTIMORE
Date 10/25/95
Sheet No. 1 OF 3

TRAFFIC CODES
TRAFFIC CONTROLS: STOP SIGN=SS, TRAFFIC LIGHT=T.L., FLASHING RED BALL=F.R.

TRAFFIC CODES
PARKING RESTRICTIONS: A.M. PEAK, P.M. PEAK, A.M./P.M. PEAK, NO PARKING ANYTIME=N.P., COMM/IND. ACCESS=E

SYSTEM: FED. AID.	SYSTEM: FUNCT CLASS.	SYSTEM: HWY. SYS.	SYSTEM: HPMS SAMPLE	TRAFFIC: PRKG. REST.	TRAFFIC: COM/IND. ACCESS	LINE DIAGRAM	TRAFFIC: CONTROL	TRAFFIC: COM/IND. ACCESS	TRAFFIC: PRKG. REST.	PAVEMENT DATA
	URBAN COLLECTOR					032 36" RCP				36'I
										JCRT
										2 ML
						029			X	
						LOCUST AVE				
						025 Co 4872				
						018				
						HILLTOP AVE				
						Co 017 4874				
						016				
	URBAN LOCAL					007		E		
						HOPKINS CREEK RD				
						OP 437 005				
						40° 001				24'I
										2ML
						NECK RD	SS			
						BACK RIVER 000 4967			Y	
						Co				

SYSTEM				TRAFFIC		LINE DIAGRAM	TRAFFIC				PAVEMENT DATA
FED. AID.	FUNCT. CLASS.	HWY. SYS.	HPMS SAMPLE	PRKG. REST.	COM/IND ACCESS		CONTROL	COM/IND ACCESS	PRKG. REST.		
	URBAN COLLECTOR				E	NANTICOKE RD CO 4864 0 77					
						WORTON RD 0 72 CO 4866					
						0 66					
						OAK AVE CO 4865 0 64					
						0 62 MIDDLEBOROUGH VED					
						SASSAFRAS RD 0 60 CO 4867					
						HELENA RD CO 4868 0 57					
						ANNETTA RD 0 54 CO 4876					
						ELK RD CO 0 48 4869					
											24'I
						WEST RD CO 4870 0 37					2ML
						WEST RD 0 36 CO 4871				X	36'I
											J c RT
											2ML

SHA 51.3 - 8 Revised
4.83

MARYLAND STATE HIGHWAY ADMINISTRATION

ROAD INVENTORY SHEET

Party Chief: DT
Recorder: TM
Assistant:
Map No./Dir.: 1
State Coordinates:

Road No.: Co 4875
Road Name: MIDDLE BOROUGH RD
County: BALTIMORE
Date: 10/25/95
Sheet No.: 3 OF 3

TRAFFIC CODES
TRAFFIC CONTROLS: STOP SIGN=SS, TRAFFIC LIGHT=T.L., FLASHING RED BALL=F.R.

TRAFFIC CODES
PARKING RESTRICTIONS: A.M. PEAK, P.M. PEAK, A.M./P.M. PEAK, NO PARKING ANYTIME=N.P., COMM/IND. ACCESS=E

SYSTEM: FED. AID.	SYSTEM: FUNCT CLASS.	SYSTEM: HWY. SYS.	SYSTEM: HPMS SAMPLE	TRAFFIC: PRK.G. REST.	TRAFFIC: COM/IND. ACCESS	LINE DIAGRAM	TRAFFIC: CONTROL	TRAFFIC: COM/IND. ACCESS	TRAFFIC: PRK.G. REST.	PAVEMENT DATA
	↑									
	*U-LOCAL					MONACACY RD / CO 4852 — 1 21 — RD 4852 0.04	SS		↑	
										26'I
						0.31				2ML
						MONACACY RD / CO 4852 — 1 06			X	
						MILES RD / 1 05 CO 4854				
						ANTIETAM RD / CO 4860 — 1 00				
						LIBERTY RD / 0 99 CO 4856				32'I
										JCLT
										2ML
						0 94			X	
						St. Georges RD / 0 92 CO 4858				
						St Georges RD / CO 4859 — 0 91				
						WYE RD / 0 84 Co 4857				
										24'I
										2ML
	URBAN COLLECTOR									

SYSTEM				TRAFFIC		LINE DIAGRAM	TRAFFIC				PAVEMENT DATA
FED. AID.	FUNCT. CLASS.	HWY. SYS.	HPMS SAMPLE	PRK.G. REST.	COM/IND ACCESS		CONTROL	COM/IND ACCESS	PRK.G. REST.		



Form 6 HPS (Rev. 1961)

FAU
BMATS

ROAD INVENTORY SHEET

MAP 23

Party Chief E. SCHUYLER
Recorder T. DOMBROSKI
Helper E. WOODWARD

Road No. Co 4876
Road Name (ANNETTA RD)
Sheet No. 1 OF 1
Date 12-8-70
County BALTIMORE DIST. 15

87-240
A1

MIDDLEBOROUGH 961-536

Co		4875	
MIDDLEBOROUGH	0 33	RD	
	0 31	CH	
	0 26	CH HALL	C.T.C. 4-7-77 18' ~~K~~ H 18' CW
A	0 24		C.T.C. 4-7-77 12' ~~C~~ H 16' CW
	0 16	15" RCP	
	0 10	60°	
80°	0 08		
	0 06	PT 35°	
	0 03	PC	C.T.C. 4-7-77 12' ~~C~~ H 16' CW
Co		4877	
BROWNS	0 00	RD	

NW

Form 6 HPS (Rev. 1961)

ROAD INVENTORY SHEET

Road No. _____
Road Name _____
Sheet No. _____
Date _____
County _____

Form 6 HPS (Rev. 1961)

FAU
BMATS
ROAD INVENTORY SHEET

MAP 23

Party Chief E SCHUYLER
Recorder T. DOMBROSKI
Helper E WOODWARD

Road No. Co 4877
Road Name BROWNS RD
Sheet No. 1 OF 1
Date 12-8-70
County BALTIMORE DIST. 15

MIDDLEBOROUGH 959-535

ROAD 0 48 END

95° 0 45

Co 4876 (ANNETTA RD) 0 43

EST. TO MAPLE VIEW MARINA

0 36

0 31 A.T.&T. TOWER
0.15 | 8'E H

0 28

0 08 AUTO. JUNK YARD

0 02 4967 Co NECK RD

BACK RIVER 0 00

E

14'F
18'CW

Form 6 HPS (Rev. 1961)

ROAD INVENTORY SHEET

Road No. ______________________

Road Name ______________________

Sheet No. ______________________

Date ______________________

County ______________________

Form 6 HPS (Rev. 1961)

FAU
BMATS

ROAD INVENTORY SHEET

MAP 23

Party Chief E. SCHUYLER
Recorder T. DOMBROSKI
Helper E. WOODWARD

Road No. Co 4878
Road Name (LASKE AVE)
Sheet No. 1 OF 1
Date 12-8-70
County BALTIMORE DIST. 15

0.70

964-535

73-163
UNASSIGNED
NOW OP. 4878

ROAD 0 20 END

0 14 END CO. MAINT.

0 07

0 01

0 00

4887

RD

Co

CAPE MAY

90°

10°

44878

12'E-
12'CW

NE

Form 6 HPS (Rev. 1961)

ROAD INVENTORY SHEET

Road No. _____
Road Name _____
Sheet No. _____
Date _____
County _____

Form 6 HPS (Rev. 1961)

FAU
BMATS

ROAD INVENTORY SHEET

MAP 23

Party Chief E. SCHUYLER
Recorder T. DOMOROSKI
Helper E. WOODWARD

Road No. Co 4879
Road Name ANN AVE
Sheet No. 1 OF 1
Date 12-8-70
County BALTIMORE DIST. 15

963-534



ROAD 0 12 END

Co 4881
CARVEL GROVE RD 0 06

16'XXI
20'CW
87-262

ROAD 0 00 END

NE

Form 6 HPS (Rev. 1961)

ROAD INVENTORY SHEET

Road No. ______________________

Road Name ______________________

Sheet No. ______________________

Date ______________________

County ______________________

Form 6 HPS (Rev. 1961)

FAU
BMATS

ROAD INVENTORY SHEET

MAP 23

Party Chief E. SCHUYLER
Recorder T. DOMBROSKI
Helper E. WOODWARD

Road No. Co 4880
Road Name HENRY AVE
Sheet No. 1 OF 1
Date 12-8-70
County BALTIMORE DIST. 15

963-534

ROAD 006 END

002 18" CMP

10'FHI
16'CW
87-263

Co 4881

CARVEL GROVE 000 RD

NE

Form 6 HPS (Rev. 1961)

ROAD INVENTORY SHEET

Road No. _____
Road Name _____
Sheet No. _____
Date _____
County _____

Form 6 HPS (Rev. 1961)

FAU
BMATS
ROAD INVENTORY SHEET

MAP 23

Party Chief E. SCHUYLER
Recorder T. DOMEROSKI
Helper E. WOODWARD

Road No. Co 4881
Road Name CARVEL GROVE RD
Sheet No. 1 OF 1
Date 12-8-70
County BALTIMORE DIST. 15

963-534

Co ANN	016	4879 AVE	
Co 4880 HENRY AV.	008	15" RCP	18' I ~~16' H~~ 20' CW
Co CAPE MAY	000	4887 RD	87-264

SE

Co 4882 KATHERINE AVE

Form 6 HPS (Rev. 1961)

ROAD INVENTORY SHEET

Road No. ______________________

Road Name ______________________

Sheet No. ______________________

Date ______________________

County ______________________

Form 6 HPS (Rev. 1961)

FAU
BMATS
ROAD INVENTORY SHEET

MAP 23

Party Chief E. SCHUYLER
Recorder T. DOMBROSKI
Helper E. WOODWARD

Road No. Co 4882
Road Name KATHERINE AVE
Sheet No. 1 OF 1
Date 12-8-70
County BALTIMORE DIST. 15

963-535

	ROAD 0 30 END		↑
↑70°	0 28		
↑20°	0 24		
↑90°	0 21	12" RCP	18'I ~~16'FH~~ 20'CW 87-265
NW ↑ Co		4887	
CAPE MAY	0 00	RD	↓

Co 4881 CARVEL RD GROVE

Form 6 HPS (Rev. 1961)

ROAD INVENTORY SHEET

Road No. ________________

Road Name ________________

Sheet No. ________________

Date ________________

County ________________

Form 6 HPS (Rev. 1961)

FAU
BMATS

DT 87-266
TM 2-17-88

ROAD INVENTORY SHEET

MAP D13B

Party Chief E. SCHUYLER
Recorder T. DOMBROSKI
Helper E. WOODWARD

Road No. Co 4883
Road Name ARMSTRONG LA
Sheet No. 1 OF 1
Date 12-8-70
County BALTIMORE DIST. 15

963-534

ROAD 0 24 END

0 21 90°↑

↑90° 0 18

↑25° 0 13 C.T.C. 4-7-77 8' X H I 8' CW

0 11 30°↑ C.T.C. 4-7-77

0 08 4887 RD X 16' X H I 22' CW

N

Co CAPE MAY 0 00

Form 6 HPS (Rev. 1961)

ROAD INVENTORY SHEET

Road No. ____________________

Road Name ____________________

Sheet No. ____________________

Date ____________________

County ____________________

Form 6 HPS (Rev. 1961)

FAU
BMATS

ROAD INVENTORY SHEET

MAP 23

Party Chief E. SCHUYLER
Recorder T. RAMBOSKI
Helper E WOODWARD

Road No. Co 4884
Road Name VOGTS LA
Sheet No. 1 OF
Date 12-8-70
County BALTIMORE DIST. 15

962-534

D E
CUL 0 25 SAC

NW

Co 4887
CAPE MAY 000 RD

10' XXI
10' CW
87-267

Form 6 HPS (Rev. 1961)

ROAD INVENTORY SHEET

Road No. ____________________

Road Name ____________________

Sheet No. ____________________

Date ____________________

County ____________________

Form 6 HPS (Rev. 1961)

FAU
BMATS

ROAD INVENTORY SHEET

MAP 23

Party Chief E. SCHUYLER
Recorder T. DOMBROSKI
Helper E. WOODWARD

Road No. Co 4885
Road Name SCHOTTS LA
Sheet No. 1 OF 1
Date 12-8-70
County BALTIMORE DIST. 15

962-534

ROAD 0 24 END

OP 453

0 14

0 05 15" CMP

10' ~~F~~ ~~H~~ I

NW

Co 4887

CAPE MAY 0 00 RD

10' CW

87-268

Form 6 HPS (Rev. 1961)

ROAD INVENTORY SHEET

Road No. ____________

Road Name ____________

Sheet No. ____________

Date ____________

County ____________

Form 6 HPS (Rev. 1961)

FAU
BMATS

RD NAME 2000
CO ER BB
10/27/00 SS

ROAD INVENTORY SHEET

MAP 23

Party Chief E. SCHUYLER
Recorder T. DOMBROSKI
Helper E. WOODWARD

Road No. Co 4886
Road Name WRIGHTS LA
Sheet No. 1 OF 1
Date 12 - 8 - 70
County BALTIMORE DIST. 15

962-534

ROAD 030 END

74-191
14' H I
16' CW
87-269
12' E
16' CW

100° 025

NW

Co 4887
CAPE MAY 000 RD

Form 6 HPS (Rev. 1961)

ROAD INVENTORY SHEET

Road No. ____________________

Road Name ____________________

Sheet No. ____________________

Date ____________________

County ____________________

SHA 51.3 - 8 Revised
4.83

MARYLAND STATE HIGHWAY ADMINISTRATION

RD name 2000
CO EX 88
10/27/00 SS 93-159
87-270

ROAD INVENTORY SHEET

Party Chief DT
Recorder SN
Assistant
Map No./Dir. D13B / N,E
State Coordinates 961-533 (1473-593)

Road No. Co 4887
Road Name Cape May Rd.
County Baltimore
Date 3/4/94
Sheet No. 1 OF 2

TRAFFIC CODES
TRAFFIC CONTROLS: STOP SIGN=SS, TRAFFIC LIGHT=T.L., FLASHING RED BALL=F.R.

TRAFFIC CODES
PARKING RESTRICTIONS: A.M. PEAK, P.M. PEAK, A.M./P.M. PEAK, NO PARKING ANYTIME=N.P., COMM/IND. ACCESS=E

SYSTEM				TRAFFIC		LINE DIAGRAM	TRAFFIC			PAVEMENT DATA
FED. AID.	FUNCT CLASS.	HWY. SYS.	HPMS SAMPLE	PRKG. REST.	COM/IND. ACCESS		CONTROL	COM/IND. ACCESS	PRKG. REST.	
	URBAN LOCAL					0.47 OP 454				
						Armstrong La. Co 4883 0.46				
						Vogts La. Co 4884 0.41				
						Schotts La. Co 4885 0.35				
						Wrights LA ~~Rd~~ Co 4886 0.26				20'I 2mL
						0.16			X	
						Ryan Frost way 0.11 Co 7668				30'I JC RT 2mL
						0.06			X	
						Back River Neck Rd. 4967 0.00 Co				20'I 2mL

SYSTEM				TRAFFIC		LINE DIAGRAM	TRAFFIC			PAVEMENT DATA
FED. AID.	FUNCT. CLASS.	HWY. SYS.	HPMS SAMPLE	PRKG. REST.	COM/IND ACCESS		CONTROL	COM/IND ACCESS	PRKG. REST.	
					E	Road 103 End				10'I
						099 90°				
						095 OP 455				
						Crescent Boat club 091				
						090 OP 455				
						Laske OP Ave 4878 070				20'I
						Katherine Ave Carvel Grove Rd.				2mL
						Co 4882 056 Co 4881				

Form 6 HPS (Rev. 1961)

91-221
AIT

FAU
BMATS

ROAD INVENTORY SHEET

MAP 23

Party Chief E SCHUYLER
Recorder T. DOMBROSKI
Helper E. WOODWARD

Road No. Co 4888
Road Name BREHMS LANE
Sheet No. 1 OF 1
Date 12-7-70
County BALTIMORE DIST. 15

961-532

89-11
DT AC
3-C-91



Form 6 HPS (Rev. 1961)

ROAD INVENTORY SHEET

Road No. _____
Road Name _____
Sheet No. _____
Date _____
County _____

Form 6 HPS (Rev. 1961)

FAU
BMATS

ROAD INVENTORY SHEET

MAP 23

Party Chief E. SCHUYLER
Recorder T. DOMBROSKI
Helper E. WOODWARD

Road No. Co 4889
Road Name BEACH AVE
Sheet No. 1 OF 1
Date 12-7-70
County BALTIMORE DIST. 15

970-531

ROAD 0.14 END

Co 4890
0.03 ROCKAWAY BEACH AVE

C.T.C. 4-7-71
16 X H
20' CW

NW

ROAD 0.00 END

Form 6 HPS (Rev. 1961)

ROAD INVENTORY SHEET

Road No. _____
Road Name _____
Sheet No. _____
Date _____
County _____

Form 6 HPS (Rev. 1961)

FAIJ
BMATS

ROAD INVENTORY SHEET

MAP 23

Party Chief E. SCHUYLER
Recorder T. DOMGROSKI
Helper E. WOODWARD

Road No. Co 4890
Road Name ROCKAWAY BEACH AVE
Sheet No. 1 OF 1
Date 12-7-70
County BALTIMORE DIST. 15

970-531

ROAD 0 34 END

0 21 PT 60° PC

0 17

Co 4917
TURKEY PT. RD. 0 11

0 07 12" CMP 18' H 18' CW

Co 4889
BEACH AVE

0 00

Form 6 HPS (Rev. 1961)

ROAD INVENTORY SHEET

Road No. _____
Road Name _____
Sheet No. _____
Date _____
County _____

Form 6 HPS (Rev. 1961)

FAU
BMATS

ROAD INVENTORY SHEET

MAP 23

Party Chief E. SCHUYLER
Recorder T. DOMBROSKI
Helper E. WOODWARD

Road No. Co 4891
Road Name ROSALIE AVE
Sheet No. 1 OF 1
Date 12-7-70
County BALTIMORE DIST. 15

968-534

ROAD 019 END

C.T.C. 4-7-77

008 15" RCP 14' FH

Co 4895 18' CW

E

000 GREYHOUND RD

Form 6 HPS (Rev. 1961)

ROAD INVENTORY SHEET

Road No. _____
Road Name _____
Sheet No. _____
Date _____
County _____

Form 6 HPS (Rev. 1961)

FAU
BMATS

ROAD INVENTORY SHEET

MAP 23

Party Chief E. SCHUYLER
Recorder T. DOMBROSKI
Helper E. WOODWARD

Road No. Co 4892
Road Name ANTHONY AVE
Sheet No. 1 OF 1
Date 12-7-70
County BALTIMORE DIST. 15

968-534

ROAD 0.06 END

E

Co 4895
GREYHOUND 0.00 RD

10'F
16'CW

Form 6 HPS (Rev. 1961)

ROAD INVENTORY SHEET

Road No. _____
Road Name _____
Sheet No. _____
Date _____
County _____

Form 6 HPS (Rev. 1961)

FAU
BMATS

ROAD INVENTORY SHEET

MAP 23

Party Chief E. SCHUYLER
Recorder T. DOMBROSKI
Helper E. WOODWARD

Road No. Co 4893
Road Name TICKWOOD RD
Sheet No. 1 OF 1
Date 12-7-70
County BALTIMORE DIST. 15

968-533

	ROAD	0 33 END	
↑90°		0 30	
		0 29 30°↑	
↑30°		0 26	74-193 ~~1[illegible]~~ 22'CW
		0 19 GATE	14'F
		0 10 12" CMP	
NE ↑	Co	4895	~~14'E~~ ~~22'CW~~
	GREYHOUND	0 00 RD	

Form 6 HPS (Rev. 1961)

ROAD INVENTORY SHEET

Road No. _____
Road Name _____
Sheet No. _____
Date _____
County _____

Form 6 HPS (Rev. 1961)

FAU
BMATS

ROAD INVENTORY SHEET

MAP 23

Party Chief E. SCHUYLER
Recorder T. DOMBROSKI
Helper E. WOODWARD

Road No. Co 4894
Road Name SENECA RD
Sheet No. 1 OF 1
Date 12-7-70
County BALTIMORE DIST. 15

968-533

EASTERN YACHT CLUB

ROAD 036 END

028 90°

024 12" CMP

4917

C.T.C. 4-7-77

85° 012 POINT RD 16' ~~X~~ H

NE Co 4895 24' CW

GREYHOUND RD 000

Co TURKEY

Form 6 HPS (Rev. 1961)

ROAD INVENTORY SHEET

Road No. ____________________

Road Name ____________________

Sheet No. ____________________

Date ____________________

County ____________________

Form 6 HPS (Rev. 1961)

FAU
BMATS

ROAD INVENTORY SHEET

MAP 23

Party Chief E. SCHUYLER
Recorder T. DOMBROSKI
Helper E. WOODWARD

Road No. Co 4895
Road Name GREYHOUND RD
Sheet No. 1 OF 1
Date 12-7-70
County BALTIMORE DIST. 15

968-533

Co 4891

0.34 ROSALIE AVE

0.32 12" CMP

0.28 ANTHONY AVE Co 4892

0.20 12" RCP

↑75°

0.19

WIRE ROPE

0.08 ENT TO TURKEY PT. PARK

0.07 TICKWOOD RD Co 4893

Co TURKEY POINT

0.01 ROCKAWAY BEACH V.F.D. 18'H

Co 4894

NW ↑

0.00 SENECA RD 24'CW

4917 RD

Form 6 HPS (Rev. 1961)

ROAD INVENTORY SHEET

Road No. ____________________
Road Name ____________________
Sheet No. ____________________
Date ____________________
County ____________________

Form 6 HPS (Rev. 1961)

FAU
BMATS

ROAD INVENTORY SHEET

MAP 23

Party Chief E. SCHUYLER
Recorder T. DOMBROSKI
Helper E. WOODWARD

Road No. Co 4896
Road Name (SUE GROVE Rd)
Sheet No. 1 OF 1
Date 12-7-70
County BALTIMORE DIST. 15

969 - 531

ROAD 0 17 END

130° 0 15

Co 4898
0 10 SUE GROVE RD 30°

Co 4897
0 02 (SUE GROVE Rd)

SW

G.T.C. 4-7-71
18' X H
24' CW

ROAD 0 00 END

WATER

Form 6 HPS (Rev. 1961)

ROAD INVENTORY SHEET

Road No. __________
Road Name __________
Sheet No. __________
Date __________
County __________

Form 6 HPS (Rev. 1961)

FAU
BMATS
ROAD INVENTORY SHEET

MAP 23

Party Chief E. SCHUYLER
Recorder T. DOMBROSKI
Helper E. WOODWARD

Road No. Co 4897
Road Name (SUE GROVE RD)
Sheet No. 1 OF 1
Date 12-7-70
County BALTIMORE DIST. 15

968-531

Co 4896
(SUE GROVE RD)

0 14

0 19 12" CMP

90°

0 07 4898
RD)

0 00

Co
(SUE GROVE

C.T.C. 4-7-77
14' X H
18' CW

5

Form 6 HPS (Rev. 1961)

ROAD INVENTORY SHEET

Road No. _____
Road Name _____
Sheet No. _____
Date _____
County _____

Form 6 HPS (Rev. 1961)

FAU
BMATS

ROAD INVENTORY SHEET

MAP 23

Party Chief E. SCHUYLER
Recorder T. DOMBROSKI
Helper E. WOODWARD

Road No. Co 4898
Road Name SUE GROVE RD
Sheet No. 1 OF 1
Date 12-7-70
County BALTIMORE DIST. 15

968 - 533

Co 4896 (SUE GROVE RD)

0 42

0 38 PT 90° PC

Co 4897 (SUE GROVE RD)

0 34

0 29 12" CMP

45°

0 28 & Co 4900 (76-109) (HOFFMAN RD)

0 19

Co TURKEY POINT 4917 RD

0 02 90° 18' H 24' CW

SE

0 00

Form 6 HPS (Rev. 1961)

ROAD INVENTORY SHEET

Road No. _____
Road Name _____
Sheet No. _____
Date _____
County _____

SHA 51.3-8
11-15-72

STATE HIGHWAY ADMINISTRATION OF MARYLAND

ROAD INVENTORY SHEET

Party Chief _____
Recorder _____
Helper _____

Map No. 23

Road No. _____
Road Name _____
Sheet No. _____
Date _____
County _____
State Coordinates 968-532

Co 4899
(HOFFMAN RD)
UNASSIGNED
NOW OP 4899
76-110

SHA 51.3-8
11-15-72

ROAD INVENTORY SHEET

Road No. _____
Road Name _____
Sheet No. _____
Date _____
County _____
State Coordinates _____

SHA 51.3-8
11-15-72

STATE HIGHWAY ADMINISTRATION OF MARYLAND

ROAD INVENTORY SHEET

Party Chief _____
Recorder _____
Helper _____

Map No. 23

Road No. _____
Road Name _____
Sheet No. _____
Date _____
County _____
State Coordinates 968-532

Co 4900
(HOFFMAN RD)
UNASSIGNED
NOW OP 4900
76-109

SHA 51.3-8
11-15-72

ROAD INVENTORY SHEET

Road No. _____
Road Name _____
Sheet No. _____
Date _____
County _____
State Coordinates _____

Form 6 HPS (Rev. 1961)

FAU
BMATS

ROAD INVENTORY SHEET

MAP 22

Party Chief E. SCHUYLER
Recorder T. DOMGOSKI
Helper E. WOODWARD

D13/S

Road No. Co 4901 FCR'95
Road Name EDGAR ~~RD~~ ~~AVE~~ ~~RD~~ AVE
Sheet No. 1 OF 1
Date 12-7-70
County BALTIMORE DIST. 15

967-533

SUE HAVEN YACHT CLUB

ROAD 016 END

010 18" RCP

OP 456

006 (WILLIAM AVE)

16'H
20'cw

SE

Co 4917

TURKEY PT. 000 RD

Form 6 HPS (Rev. 1961)

ROAD INVENTORY SHEET

Road No. _____

Road Name _____

Sheet No. _____

Date _____

County _____

Form 6 HPS (Rev. 1961)

FAU
BMATS
ROAD INVENTORY SHEET

MAP 23

Party Chief E. SCHUYLER
Recorder T. DOMBROSKI
Helper E. WOODWARD

Road No. Co 4902
Road Name ~~HONEYMOON LA~~ OLD TURKEY POINT RD (78-130)
Sheet No. 1 OF 1
Date 12-7-70
County BALTIMORE DIST. 15

D-13B
(1478-593)

966-533



Form 6 HPS (Rev. 1961)

ROAD INVENTORY SHEET

Road No. ______________________

Road Name ______________________

Sheet No. ______________________

Date ______________________

County ______________________

SHA 51.3-8
11-15-72

STATE HIGHWAY ADMINISTRATION OF MARYLAND

ROAD INVENTORY SHEET

Party Chief _____
Recorder _____
Helper _____

Map No. 23

Road No. _____
Road Name _____
Sheet No. _____
Date _____
County _____
State Coordinates 966-530

G 4903
(WILLOW GREEN LA. S.)
UNASSIGNED
NOW OP 4903
76-108

SHA 51.3-8
11-15-72

ROAD INVENTORY SHEET

Road No. _____
Road Name _____
Sheet No. _____
Date _____
County _____
State Coordinates _____

SHA 51.3-8
11-15-72

STATE HIGHWAY ADMINISTRATION OF MARYLAND

ROAD INVENTORY SHEET

Party Chief _____
Recorder _____
Helper _____

Map No. 23

Road No. _____
Road Name _____
Sheet No. _____
Date _____
County _____
State Coordinates 766-530

G 4904
(WILLOW GREEN LA. N.)
UNASSIGNED
NOW OP 4904
76-107

SHA 51.3-8
11-15-72

ROAD INVENTORY SHEET

Road No. _____
Road Name _____
Sheet No. _____
Date _____
County _____
State Coordinates _____

Form 6 HPS (Rev. 1961)

FAU
BMATS

Dm Ex 106
GD
MP 9/28/98

ROAD INVENTORY SHEET

MAP 23 B

Party Chief E. SCHUYLER
Recorder T. DOMAROSKI
Helper E. WOODWARD

Road No. Co 4905
Road Name WILLOW GREEN ~~RD~~ ~~X~~ N.LA
Sheet No. 1 OF 1
Date 12-7-70
County BALTIMORE DIST. 15

84-79 2-20-85 JE BM

966-531

~~Co~~ OP 4904 (76-107)
(WILLOW GREEN 013 N LA. ~~#~~)

~~15°~~ 004 10' I ~~14' F~~ 20' CW

003 X 84-79
~~15°~~ ~~005~~ 30' I

Co ~~21' I~~
SUE ~~20' CW~~
SW ↑ CREEK ~~4906~~ 6860 ~~AVE~~ DR JC-C
SUE AVE 000
Co 4906

Form 6 HPS (Rev. 1961)

ROAD INVENTORY SHEET

Road No. ____________________

Road Name ____________________

Sheet No. ____________________

Date ____________________

County ____________________

SHA 51.3-8
11-15-72

STATE HIGHWAY ADMINISTRATION OF MARYLAND

Balto. urban

ROAD INVENTORY SHEET

Party Chief E. Schuyler
Recorder T. Dombroski
Helper E Woodward (1477-593)

Map No. D-13-B 84-75,76,77,78 JE, BM

Road No. Co. 4906
Road Name Sue Ave.
Sheet No. 1 of 1
Date 12-7-70
County BALTIMORE
State Coordinates 965-532

90-137 A/T

Rewritten 9-10-85 KJP



SHA 51.3-8
11-15-72

ROAD INVENTORY SHEET

Road No. _____
Road Name _____
Sheet No. _____
Date _____
County _____
State Coordinates _____

Form 6 HPS (Rev. 1961)

FAU
BMATS

ROAD INVENTORY SHEET

MAP 23

Party Chief E. SCHUYLER
Recorder T. DOMBROSKI
Helper E. WOODWARD

Road No. Co 4907
Road Name MARTIN DR
Sheet No. 1 OF 1
Date 12-7-70
County BALTIMORE DIST. 15

BAUERNSCHMIDT MANOR 966-536

Co BAUERNSCHMIDT	0 23	4913 @.67 DR	^
	0 21	90°	
~~Co 4908~~ 30° HONEYSUCKLE LA. (PVT RD)	0 13		
	0 07	90°	
	0 04	90°	
	0 02	45°	C.J.G. 4-7-77 10' X H
SW Co 4913 BAUERNSCHMIDT	0 00 @.80		10' CW
DR	Co 4913		

Form 6 HPS (Rev. 1961)

ROAD INVENTORY SHEET

Road No. ______________

Road Name ______________

Sheet No. ______________

Date ______________

County ______________

Form 6 HPS (Rev. 1961)

FAU
BMATS

ROAD INVENTORY SHEET

MAP 23

Party Chief E. SCHUYLER
Recorder T. DOMBROSKI
Helper E. WOODWARD

Road No. Co 4908
Road Name HONEYSUCKLE LA
Sheet No. 1 OF 1
Date 12-7-70
County BALTIMORE DIST. 15

BAUERNSCHMIDT MANOR 967-533

UNASSIGNED

NOW PVT.

87-170

Co 4907
MARTIN 003 DR

C.T.C. 4-7-77
8'X H
8'CW

NW

Co 4913
BAUERNSCHMIDT 000 DR

Form 6 HPS (Rev. 1961)

ROAD INVENTORY SHEET

Road No. _____
Road Name _____
Sheet No. _____
Date _____
County _____

Form 6 HPS (Rev. 1961)

FAU
BMATS

ROAD INVENTORY SHEET

MAP 23

Party Chief E. SCHUYLER
Recorder T. OOMBROSKI
Helper E WOODWARD

Road No. Co 4909
Road Name PARK DR
Sheet No. 1 OF 1
Date 12-7-70
County BALTIMORE DIST. 15

BAUERNSCHMIDT MANOR 966-536

ROAD 005 END

150° 003

4913 DR

Co BAUERNSCHMIDT 000

NW

O.T.C. 4-2-77
10'A H
16'Cul

Form 6 HPS (Rev. 1961)

ROAD INVENTORY SHEET

Road No. ____________________

Road Name ____________________

Sheet No. ____________________

Date ____________________

County ____________________

Form 6 HPS (Rev. 1961)

FAU
BMATS
ROAD INVENTORY SHEET

MAP 23

Party Chief E SCHUYLER
Recorder T DOMBROSKI
Helper E WOODWARD

Road No. Co 4910
Road Name BAYSIDE DR
Sheet No. 1 OF 1
Date 12-7-70
County BALTIMORE DIST. 15

D-13B
(1479-596)

BAUERNSCHMIDT MANOR 967-536

BAUERNSCHMIDT
Co 4913

0 15 DR Co 4913 @ 1.13

Co 4911
RIVERSIDE 0 09 DR

C.T.C. 4-7-77
18' FH
24' CW

Co 4913 @ .72
BAUERNSCHMIDT 0 00 DR

.5E

Form 6 HPS (Rev. 1961)

ROAD INVENTORY SHEET

Road No. __________
Road Name __________
Sheet No. __________
Date __________
County __________

Form 6 HPS (Rev. 1961)

FAU
BMATS

ROAD INVENTORY SHEET

MAP 23

Party Chief E. SCHUYLER
Recorder T. DOMBROSKI
Helper E. WOODWARD

Road No. Co 4911
Road Name RIVERSIDE DR
Sheet No. 1 OF 1
Date 12-7-70
County BALTIMORE DIST. 15

D-13B
(1478-596)
BAUERNSCHMIDT MANOR 966-536

Co 4913 @.91
BAUERNSCHMIDT 0 18 DR
0 14 12" RCP

Co 4910
BAYSIDE 0 08 DR

Co
BAUERNSCHMIDT 4913 @.59
0 00 DR

NE

18'H
24'CW

Form 6 HPS (Rev. 1961)

ROAD INVENTORY SHEET

Road No. ________________
Road Name ________________
Sheet No. ________________
Date ________________
County ________________

Form 6 HPS (Rev. 1961)

FAU
BMATS

ROAD INVENTORY SHEET

MAP 23

Party Chief E. SCHUYLER
Recorder T. DOMBROSKI
Helper E. WOODWARD

Road No. Co 4912
Road Name HILLSIDE DR
Sheet No. 1 OF 1
Date 12-7-70
County BALTIMORE DIST. 15

D-13B
(1478-595)

BAUERNSCHMIDT MANOR 966-535

ROAD 0.07 END

CTC 6-77
10' H
16' W

NW

Co 4913 0.53
BAUERNSCHMIPT 0.00 DR

Co 4913 BAUERNSCHMIDT DR. 0.15

Form 6 HPS (Rev. 1961)

ROAD INVENTORY SHEET

Road No. _____
Road Name _____
Sheet No. _____
Date _____
County _____

SHA 51.3 - 8 Revised
4.83

99-051,052 CO
00-00069
SS/AQ
1-2-01

MARYLAND STATE HIGHWAY ADMINISTRATION

ROAD INVENTORY SHEET

Party Chief: CG
Recorder: HD
Assistant:
Map No./Dir.: D-13B / NE
State Coordinates: 965-533 (1477-593)

Road No.: CO 4913
Road Name: BAUERNSCHMIDT DR
County: BALTIMORE
Date: 1/12/00
Sheet No.: 1 OF 2

TRAFFIC CODES
TRAFFIC CONTROLS: STOP SIGN-SS, TRAFFIC LIGHT=T.L., FLASHING RED BALL=F.R.

TRAFFIC CODES
PARKING RESTRICTIONS: A.M. PEAK, P.M. PEAK, A.M./P.M. PEAK, NO PARKING ANYTIME=N.P., COMM/IND. ACCESS=E

SYSTEM: FUNCT CLASS	SYSTEM: HWY. SYS	SYSTEM: HPMS SAMPLE	TRAFFIC: PKG. REST.	TRAFFIC: COM/IND ACCESS	LINE DIAGRAM	TRAFFIC: CONTROL	TRAFFIC: COM/IND ACCESS	TRAFFIC: PKG. REST.	PAVEMENT DATA
					0 60 30° ↑ @ 0.00				
					RIVERSIDE DR CO 4911				
					0 59				
					0 54 65° ↑				
					@ 0.00 HILLSIDE DR — BAUERNSCHMIDT DR CO 4913 @ 1.25				
					CO 4912 0 53				
					↑ 90° 0 47				
					FLAXLEAF CT — LEYLAND CT				
					CO 8133 0 46 CO 8003				
					HACKBERRY RD				
					0 32 ~~LOOP~~ ~~10°~~ ↑ CO (8193 69) 90°				
					CAROB CT				20' H
					Co 8132 0 21				2ML
					CAROB CT				
					Co 8132 0 19				
					0 18				X
					WORTHING WAY				30' I
					CO 7336 0 14				J CRB LT
									5' E SHD RT
					P 45° 0 12				2UHL
					BRIGHTON PL				
					Co 6963 0 03				
					RD 4917				
					TURKEY PT CO 0 00				✓

COUNTY BALTIMORE ROAD NO. CO 4913 PAGE 2 OF 2

SYSTEM: FUNCT CLASS	SYSTEM: HWY SYS	SYSTEM: HPMS SAMPLE	TRAFFIC: PKG. REST.	TRAFFIC: COM/IND ACCESS	LINE DIAGRAM	TRAFFIC: OVERHG.	TRAFFIC: COM/IND ACCESS	TRAFFIC: PKG. REST.	PAVEMENT DATA
					HILLSIDE DR @ 0.10 / CO 4912				
					BAUERNSCHMIDT CO / 1 25 DR @ .53 / 4913			↑	
					↑ 40° / 1 20				18' H 2 ML
					BAYSIDE DR 0.15				
					1 13 ↑ CO 4910 90° ↰ 180° ↙			X	
					↑ 90° / 1 10				
					- / 1 09 12" RCP				
					↑ 90° / 1 04				
					RIVERSIDE DR @ .18				
					0 91 CO 4911				
					0 86 12" CMP				
					MARTIN DR 0.00				
					↑ 90° CO 4907 0 82				
					HONEYSUCKLE LA (PVT RD) 0 76				
					BAYSIDE DR @ 0.08				
					0 72 CO 4910				
					↑ 50° 0 68				
					MARTIN DR @ .33 / CO 4907				20' H 2 ML
					PARK DR / CO 4909 / 0 67				
					0 61				

Form 6 HPS (Rev. 1961)

FAU

BMATS

ROAD INVENTORY SHEET

MAP 23

Party Chief E. SCHUYLER

Recorder T. DOMBROSKI

Helper E. WOODWARD

Road No. Co 4914

Road Name BECK AVE

Sheet No. 1 OF 1

Date 12-8-70

County BALTIMORE DIST. 15

965-533

ROAD 0 29 END

10'F

10'CW

0 19

0 11 18" RCP

16'H

Co 4917

24'CW

TURKEY POINT 0 00 RD

N

C 0 6660

6368

Form 6 HPS (Rev. 1961)

ROAD INVENTORY SHEET

Road No. __________
Road Name __________
Sheet No. __________
Date __________
County __________

Form 6 HPS (Rev. 1961)

FAU
BMATS

ROAD INVENTORY SHEET

MAP 23

Party Chief E. SCHUYLER
Recorder T. DOMBROSKI
Helper E. WOODWARD

Road No. Co 4915
Road Name HARVEST MOON RD
Sheet No. 1 OF 1
Date 12-8-70
County BALTIMORE DIST. 15

964-532

ROAD NO LONGER EXISTS
2-10-82 DWT
GLS

87-171

UNASSIGNED

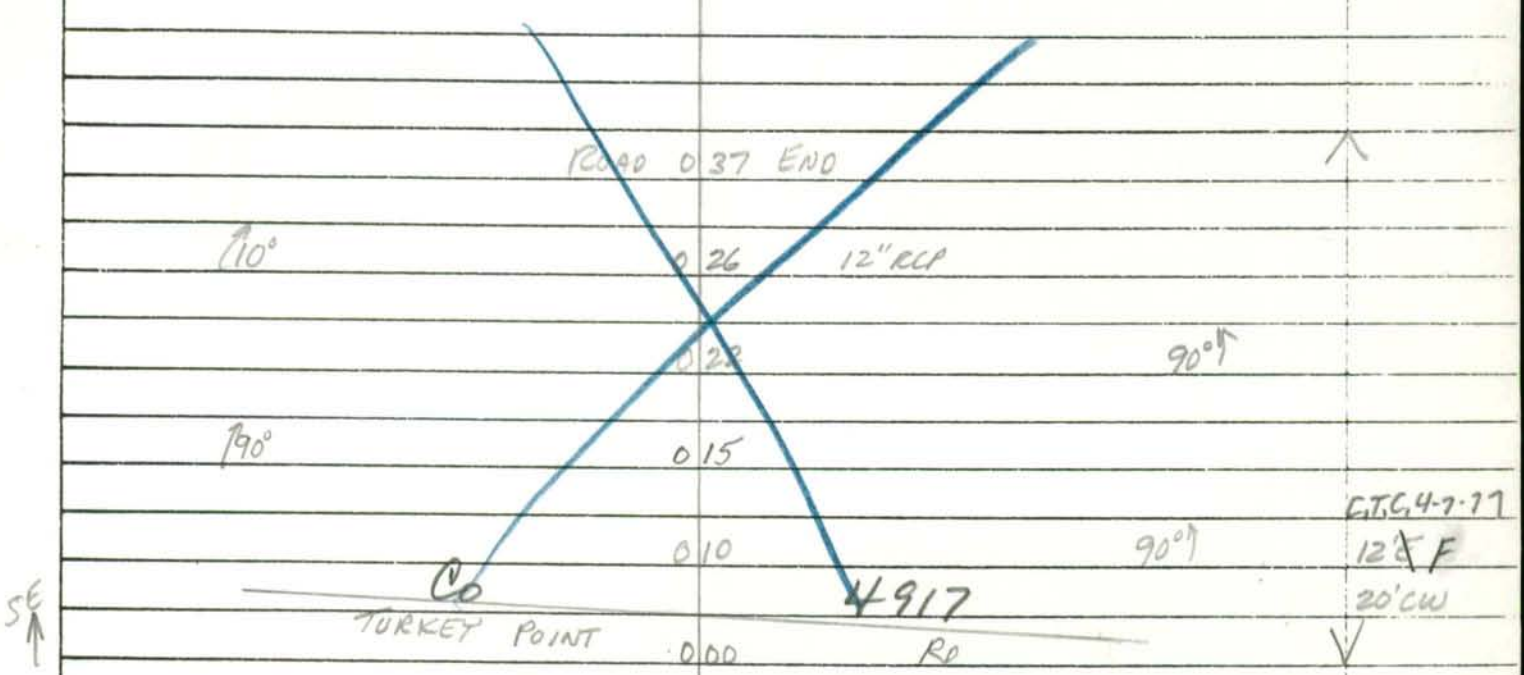

Form 6 HPS (Rev. 1961)

ROAD INVENTORY SHEET

Road No. _____
Road Name _____
Sheet No. _____
Date _____
County _____

Form 6 HPS (Rev. 1961)

FAU
BMATS

ROAD INVENTORY SHEET

MAP 23

Party Chief E. SCHUYLER
Recorder T. DOMBROSKI
Helper E. WOODWARD

Road No. Co 4916
Road Name (WANGER RD)
Sheet No. 1 OF 1
Date 12-8-70
County BALTIMORE DIST. 15

964-533

5 JUNK AUTOMOBILES

ROAD 0 22 END

4917

Co

RD

TURKEY POINT 0 00

12'E

20'CW

NE

Form 6 HPS (Rev. 1961)

ROAD INVENTORY SHEET

Road No. __________

Road Name __________

Sheet No. __________

Date __________

County __________

TRANSFER LETTER
6-3-91
FC R 95
10-25-95
DT/TM

SHA 51.3 - 8 Revised
4.83

MARYLAND STATE HIGHWAY ADMINISTRATION

ROAD INVENTORY SHEET

89-11 State

91-222
1-22-92
DT/JS

Party Chief DT
Recorder AL
Assistant
Map No./Dir. D-13B / E
State Coordinates 961-533 (1493-593)

Road No. Co. 4917
Road Name Turkey Point Rd
County Baltimore
Date 3-6-90
Sheet No. 1 OF 2

TRAFFIC CODES
TRAFFIC CONTROLS: STOP SIGN=SS, TRAFFIC LIGHT=T.L., FLASHING RED BALL=F.R.

TRAFFIC CODES
PARKING RESTRICTIONS: A.M. PEAK, P.M. PEAK, A.M./P.M. PEAK, NO PARKING ANYTIME=N.P., COMM/IND. ACCESS=E

FAU 3526
URBAN COLLECTOR

SYSTEM FED. AID.	SYSTEM FUNCT CLASS.	SYSTEM HWY. SYS.	SYSTEM HPMS SAMPLE	TRAFFIC PRKG. REST.	TRAFFIC COM/IND. ACCESS	LINE DIAGRAM	TRAFFIC CONTROL	TRAFFIC COM/IND. ACCESS	TRAFFIC PRKG. REST.	PAVEMENT DATA
						(Wanger Rd)				
						CO. 4916 0 57				24' I
										2ML
						0 32			X	24' I
										2-8' I SHD
										2ML
						PT 0 25			X	
						45°				24' I
										2-8' I SHD
						0 20 3				JCRT
						0 18				2ML
						PC H 0 16			X	
						0.02/12' I 4' I shd LT 10'				
						8' shd RT J-crb LT 0 14				
						Back River Neck Rd				
						CO. 0 13 4967	SS			
						0 06				
						H 10'				24' I
						0.04/12' I 3' I shd LT J-CLT 0 02 0.02/12' I				2-8' I shds
										2ML
						Southeast Blvd				
						MD 0 00 702	SS			

LINE DIAGRAM

SYSTEM: FED. AID. | FUNCT. CLASS. | HWY. SYS. | HPMS SAMPLE
TRAFFIC: PRKG. REST. | COM/IND ACCESS
TRAFFIC: CONTROL | COM/IND ACCESS | PRKG. REST.
PAVEMENT DATA

X NON FA
X U-LOCAL

FAU 3526
URBAN COLLECTION

Rockaway Beach Ave
Co. 4890

1 88

1 64 90°

Seneca Rd
Co. 4894
80°

1 59

50°

1 50

Greyhound Rd
Co. 4895

Sue Grove Rd
1 432 Co 4898

50°

1 32

Edgar Rd Ave
1 29 Co. 4901

1 23 PT
1 19 60°
1 17 PC

E

1 11 Old Turkey Pt Rd Co. 4902 @ 0.10

Old Turkey Pt. Rd.
Co. 4902 @ 0.15
0 99

Beaverschmidt Dr.
Co. 4913
A
0 93 45°

24'I
2 ML

0 83

Beck Ave
Co. 4914

Sue Creek Dr
0 79 Co. 6660

30°

0 78

30'I
"J"-Crt
2 ML

0 73 Ent. Chesapeake H.S. PT
E
30°

0 64 Ent. Chesapeake H.S. PC
E

24'I
2 ML

NP
NP

Form 6 HPS (Rev. 1961)

FAU
BMATS
ROAD INVENTORY SHEET

Digital map Review
Extra #106
G Davis / M Panza
9/28/98

MAP 23

Party Chief E. SCHUYLER
Recorder T. DOMBROSKI
Helper E. WOODWARD

D-13B

Road No. Co 4918
Road Name POTTERY FARM RD
Sheet No. 1 OF 1
Date 12-7-70
County BALTIMORE DIST. 15

962-530

UNASSIGNED -
NOT open To unrestricted
Public Travel
* This information was conveyed by phone To
MR. Will Hrowsky, Baltimore Co. 4/15/99 KSP

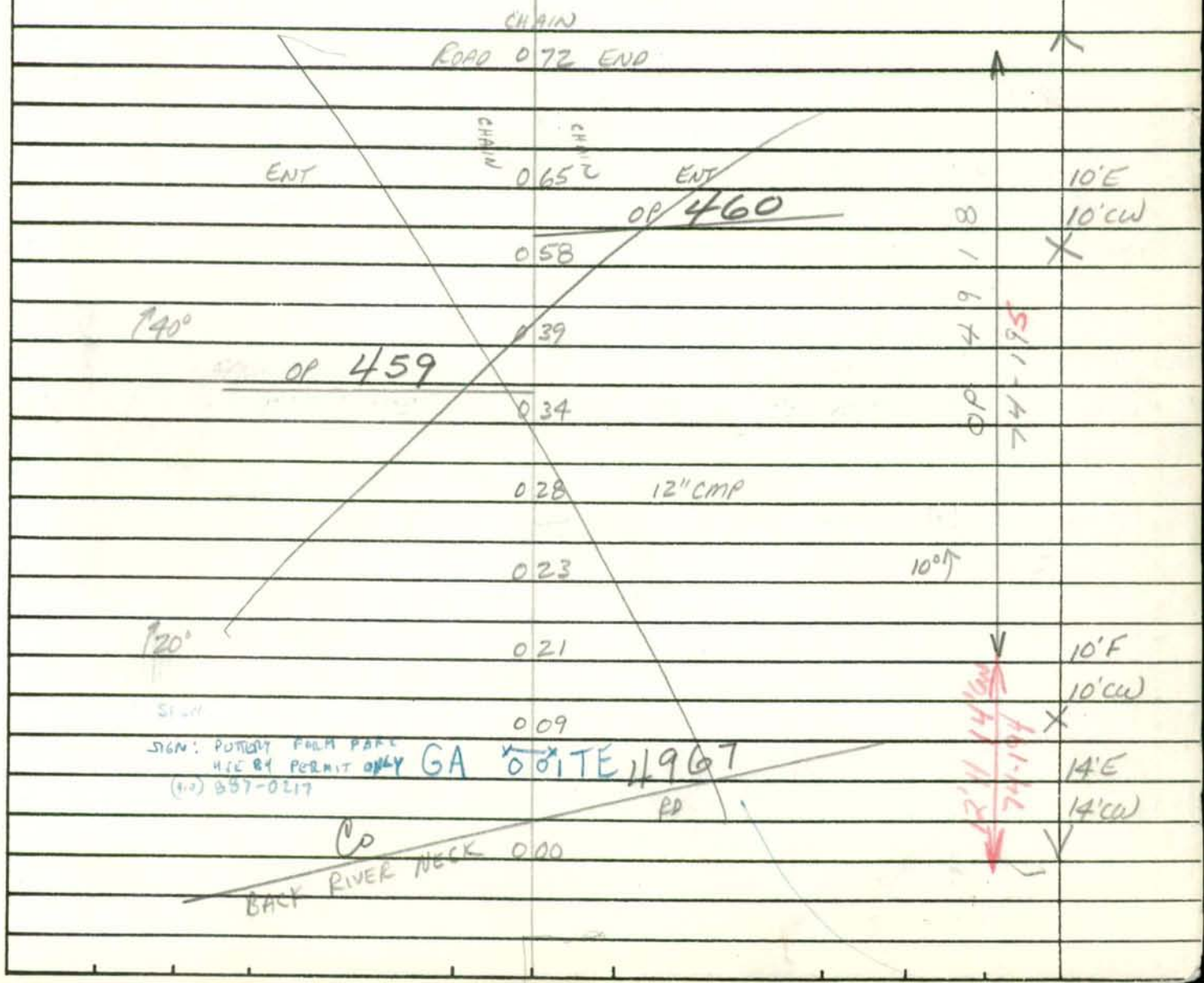

Form 6 HPS (Rev. 1961)

ROAD INVENTORY SHEET

Road No. _____
Road Name _____
Sheet No. _____
Date _____
County _____

Form 6 HPS (Rev. 1961)

FAU
BMATS

ROAD INVENTORY SHEET

MAP 23

Party Chief E. SCHUYLER
Recorder T. DOMBROSKI
Helper E. WOODWARD

Road No. Co 4919
Road Name DENTON RD
Sheet No. 1 OF 1
Date 12-7-70
County BALTIMORE DIST. 15

959-529

ROAD 0 18 END		C.T.C. 4-7-77
		10 ~~5~~ F
		16' CW
↑20°	0 12	X
	Co 4923	
	0 05 CHERRY GARDEN RD	C.T.C. 4-7-77
		18' ~~F~~ H
NE ↑		22' CW
ROAD 0 00 END		↓

Form 6 HPS (Rev. 1961)

ROAD INVENTORY SHEET

Road No. _____
Road Name _____
Sheet No. _____
Date _____
County _____

Form 6 HPS (Rev. 1961)

FAU
BMATS

ROAD INVENTORY SHEET

MAP 23

Party Chief E. SCHUYLER
Recorder T. DOMBROSKI
Helper E. WOODWARD

Road No. Co 4920
Road Name (ROSE GARDEN RD)
Sheet No. 1 OF 1
Date 12-7-70
County BALTIMORE DIST. 15

960-528

AUTO JUNK YARD

ROAD 004 END

C.T.C. 4-7-71
16' AH
20' CW

SE

Co
ELSING
000
4921
RD

Form 6 HPS (Rev. 1961)

ROAD INVENTORY SHEET

Road No. _____
Road Name _____
Sheet No. _____
Date _____
County _____

Form 6 HPS (Rev. 1961)

FAU
BMATS

ROAD INVENTORY SHEET

MAP 23

Party Chief E. SCHUYLER
Recorder T. DOMBROSKI
Helper E. WOODWARD

Road No. Co 4921
Road Name ELSING RD
Sheet No. 1 OF 1
Date 12-7-70
County BALTIMORE DIST. 15

960-528

ROAD 0|17 END

PT
35°
PC 0|14

0|11

Co 4920
(ROSE GARDEN RD) 0|10

110° 0|05 4923 GARDEN RD

0|00 Co CHERRY

14' H
20' CW

W

Form 6 HPS (Rev. 1961)

ROAD INVENTORY SHEET

Road No. _____
Road Name _____
Sheet No. _____
Date _____
County _____

Form 6 HPS (Rev. 1961)

FAU
BMATS

ROAD INVENTORY SHEET

MAP 23

Party Chief E. SCHUYLER
Recorder T. DOMBROSKI
Helper E. WOODWARD

Road No. Co 4922
Road Name (PATTISON RD)
Sheet No. 1 OF 1
Date 12-7-70
County BALTIMORE DIST. 15

960-529

ROAD 012 END

N

Co 4923
CHERRY GARDEN 000 RD

16' F
20' CW

Form 6 HPS (Rev. 1961)

ROAD INVENTORY SHEET

Road No. _____
Road Name _____
Sheet No. _____
Date _____
County _____

Form 6 HPS (Rev. 1961)

FAU
BMATS

ROAD INVENTORY SHEET

MAP 23

Party Chief E. SCHUYLER
Recorder T. DOMBROSKI
Helper E. WOODWARD

Road No. Co 4923
Road Name CHERRY GARDEN RD
Sheet No. 1 OF 1
Date 12-7-70
County BALTIMORE DIST. 15

962-529

Co DENTON / 4919 RD — 0.49

180° — 0.44

Co 4924 (ALLEN RD) — 0.39

Co 4921 ELSING RD — 0.38 — 30°

145° — 0.35

Co 4922 (PATTISON RD) — 0.32

0.01 — 12" CMP — 18' H, 24' CW

NW

Co BACK RIVER NECK / 4967 RD — 0.00

Form 6 HPS (Rev. 1961)

ROAD INVENTORY SHEET

Road No. _____
Road Name _____
Sheet No. _____
Date _____
County _____

Form 6 HPS (Rev. 1961)

FAU
BMATS

ROAD INVENTORY SHEET

MAP 23

Party Chief E. SCHUYLER
Recorder T. DOMBROSKI
Helper E. WOODWARD

Road No. Co 4924
Road Name (ALLEN RD)
Sheet No. 1 OF 1
Date 12-7-70
County BALTIMORE DIST. 15

960-529

ROAD 005 END

C.T.C. 4-7-71
10' & F
16' CW

N

Co
CHERRY GARDEN 000 4923 RD

Form 6 HPS (Rev. 1961)

ROAD INVENTORY SHEET

Road No. ____________________
Road Name ____________________
Sheet No. ____________________
Date ____________________
County ____________________

Form 6 HPS (Rev. 1961)

FAU
BMATS

NOTE: 00-.08 CLOSED BY EXEC ORDER 89-315

ROAD INVENTORY SHEET OP6516

MAP 23

89-315
OT/AL
3-6-90
A/T

Party Chief E. SCHUYLER
Recorder T. DOMBROSKI
Helper E. WOODWARD

Road No. Co 4925
Road Name HOLLY BEACH RD
Sheet No. 1 OF 1
Date 12-4-70
County BALTIMORE DIST. 15

973-529

ROAD 0|44 END

↑75° 0|39

0|36 10°↑

↑PT
45°
PC 0|31

0|28

Co 4926 @ 32
0|08 HENRIETTA AVE

OP6516

C.T.C. 4-7-71
16'XH
20'CW

E ↑

ROAD 0|00 END

Form 6 HPS (Rev. 1961)

ROAD INVENTORY SHEET

Road No. _____
Road Name _____
Sheet No. _____
Date _____
County _____

Form 6 HPS (Rev. 1961)

FAU
BMATS

ROAD INVENTORY SHEET

MAP 23

Party Chief E. SCHUYLER
Recorder T. DOMBROWSKI
Helper E. WOODWARD

Road No. Co 4926
Road Name HENRIETTA AV.
Sheet No. 1 OF 1
Date 12-4-70
County BALTIMORE DIST. 15

973-528

OP Co 6516 HOLLY BEACH 0.22 CO 4925 AVE ⊙.08

9'E H
0.18 600' H

0.10 12"CMP

Co 4952
HOLLY NECK 0.00 RD

18'H
24'CW

Form 6 HPS (Rev. 1961)

ROAD INVENTORY SHEET

Road No. ____________________

Road Name ____________________

Sheet No. ____________________

Date ____________________

County ____________________

Form 6 HPS (Rev. 1961)

FAU
BMATS

ROAD INVENTORY SHEET

MAP 23

Party Chief E. SCHUYLER
Recorder T. DOMBROSKI
Helper E. WOODWARD

D13

Road No. Co 4927
Road Name BROWNS COVE RD
Sheet No. 1 OF 1
Date 12-4-70
County BALTIMORE DIST 15

973-528

11 SUMMER COTTAGES

PARKING

PARKING

ROAD 0 26 END

0 20 40°↑

FARM 8'E

H 500' 0 09

C.T.C. 4-7-71
14' X H
18' CW

SW

Co 4952

HOLLY ~~BEACH~~ NECK 0 00 RD

Form 6 HPS (Rev. 1961)

ROAD INVENTORY SHEET

Road No. ____________________

Road Name ____________________

Sheet No. ____________________

Date ____________________

County ____________________

Form 6 HPS (Rev. 1961)

FAU
BMATS

RD NAME 2000
CO EX 89
10/27/00 SS

ROAD INVENTORY SHEET

MAP 23

Party Chief E. SCHUYLER
Recorder T. DOMBROSKI
Helper E. WOODWARD

Road No. Co 4928
Road Name ~~(ENGLEBETH RD)~~ ENGLEBERTH RD
Sheet No. 1 OF 1
Date 12-4-70
County BALTIMORE DIST. 15

D-13B
(1484-587)

971-527

ROAD 009 END

C.T.C. 4-7-77
10' ~~X~~ F
10' CW

90° 005

Co 4929 @ .66
(ENGLEBETH RD) 004

C.T.C. 4-7-77
20' ~~X~~ H
20' CW

NW

Co 4929 @ .32
ENGLEBERTH 000 RD

Form 6 HPS (Rev. 1961)

ROAD INVENTORY SHEET

Road No. ____________________

Road Name ____________________

Sheet No. ____________________

Date ____________________

County ____________________

Form 6 HPS (Rev. 1961)

FAU
BMATS

RD NAME 2000
CO EX 89
10/27/00 SS

ROAD INVENTORY SHEET

MAP 23

Party Chief E. SCHUYLER
Recorder T. DOMBROSKI
Helper E. EDWARD

D-13B
(1484-589)

Road No. Co 4929
Road Name ENGELBERTH RD
Sheet No. 1 OF 1
Date 12-4-70
County BALTIMORE DIST. 15

972-528

Co 4928 0.04
ENGLEBERTH 0 66 RD

145° 0 52

190° 0 49

Co 4928 0.00
0 32 ENGLEBERTH RD

SW

Co 4952
HOLLY NECK 0 00 RD

16'H
20'CW

Form 6 HPS (Rev. 1961)

ROAD INVENTORY SHEET

Road No. ____________________

Road Name ____________________

Sheet No. ____________________

Date ____________________

County ____________________

Form 6 HPS (Rev. 1961)

FAU
BMATS

OP4930

ROAD INVENTORY SHEET

MAP 23

Party Chief E SCHUYLER
Recorder T. DOMERASKI
Helper E WOODWARD

Road No. Co 4930
Road Name BALTO. YACHT CLUB RD
Sheet No. 1 OF 1
Date 12-4-70
County BALTIMORE DIST. 15

971-529

BALTO. YACHT CLUB

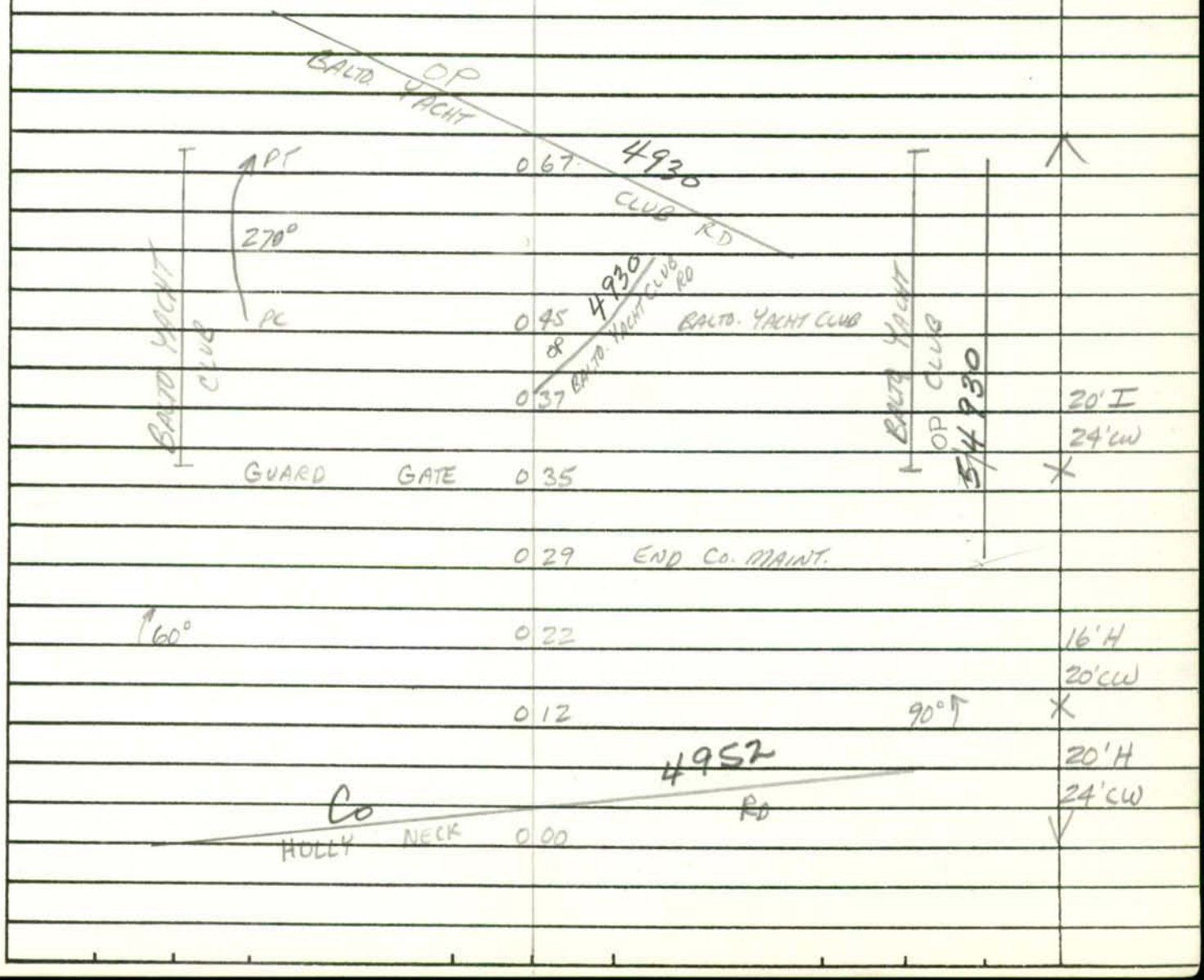

Form 6 HPS (Rev. 1961)

ROAD INVENTORY SHEET

Road No. _____
Road Name _____
Sheet No. _____
Date _____
County _____

SHA 51.3 - 8 Revised
4.83

MARYLAND STATE HIGHWAY ADMINISTRATION

ROAD INVENTORY SHEET

89-372

Party Chief K. Hess - Office ENV
Recorder
Assistant
Map No./Dir. D13B / E
State Coordinates 970-529

Road No. Co 4931
Road Name CEDAR GROVE RD
County BALTO
Date 2-15-90
Sheet No. 1 OF 1

SYSTEM				TRAFFIC		LINE DIAGRAM	TRAFFIC			PAVEMENT DATA
FED. AID.	FUNCT CLASS.	HWY. SYS.	HPMS SAMPLE	PRKG. REST.	COM/IND. ACCESS		CONTROL	COM/IND. ACCESS	PRKG. REST.	
						ROAD 0 09 END				8' H 8' CW
						FRANKEWITZ RD 0 05 Co 4932				18' H 24' CW
						ROAD 0 00 END				

TRAFFIC CODES

TRAFFIC CONTROLS: STOP SIGN=S.S., TRAFFIC LIGHT=T.L., FLASHING RED BALL=F.R.

TRAFFIC CODES

PARKING RESTRICTIONS: A.M. PEAK, P.M. PEAK, A.M./P.M. PEAK, NO PARKING ANYTIME=N.P., COMM/IND. ACCESS=E

SYSTEM				TRAFFIC		LINE DIAGRAM	TRAFFIC			PAVEMENT DATA
FED. AID.	FUNCT. CLASS.	HWY. SYS.	HPMS SAMPLE	PRK'G. REST.	COM/IND ACCESS		CONTROL	COM/IND ACCESS	PRK'G. REST.	

Form 6 HPS (Rev. 1961)

FAU
BMATS

ROAD INVENTORY SHEET

MAP 23

Party Chief E. SCHUYLER
Recorder T. DOMBROSKI
Helper E. WOODWARD

Road No. Co 4932
Road Name FRANKEWITZ RD
Sheet No. 1 OF 1
Date 12-4-70
County BALTIMORE DIST. 15

970-529

89-332

~~ROAD 0.16 END~~

Co ~~[illegible]~~ 4931
CEDAR GROVE 0.11 (~~[illegible]~~ RD) ~~100'~~

18' H
24' CW

NW

Co 4952
HOLLY NECK 0.00 RD

Form 6 HPS (Rev. 1961)

ROAD INVENTORY SHEET

Road No. ____________________

Road Name ____________________

Sheet No. ____________________

Date ____________________

County ____________________

Form 6 HPS (Rev. 1961)

FAU
BMATS

ROAD INVENTORY SHEET

MAP 23

Party Chief E. SCHUYLER
Recorder T. DOMBROSKI
Helper E. WOODWARD

Road No. Co 4933
Road Name FANTAT RD
Sheet No. 1 OF 1
Date 12-4-70
County BALTIMORE DIST. 15

970-528

ROAD 031 END

028 85°

C.T.C. 4-7-77
14' ~~X~~ H
20' CW

SE

Co 4952
HOLLY NECK RD

000

Form 6 HPS (Rev. 1961)

ROAD INVENTORY SHEET

Road No. _____
Road Name _____
Sheet No. _____
Date _____
County _____

Form 6 HPS (Rev. 1961)

FAU
BMATS

ROAD INVENTORY SHEET

MAP 23

Party Chief E SCHUYLER
Recorder T DOMBROWSKI
Helper E WOODWARD

Road No. Co 4934
Road Name VANDERMAST RD
Sheet No. 1 OF 1
Date 12-4-70
County BALTIMORE DIST. 15

969-528

ROAD 0 23 END

Co 4935
VANDERMAST 0 17 LA

0 09 24" RCP C.S.C. 4-7-77
14' XH
14' CW

NW

Co 4952 Rd
HOLLY NECK 0 00

Form 6 HPS (Rev. 1961)

ROAD INVENTORY SHEET

Road No. ____________________

Road Name ____________________

Sheet No. ____________________

Date ____________________

County ____________________

Form 6 HPS (Rev. 1961)

FAU
BMATS

ROAD INVENTORY SHEET

MAP 23

Party Chief E SCHUYLER
Recorder T. DANGOSKI
Helper E WOODWARD

Road No. Co 4935
Road Name VANDERMAST LA
Sheet No. 1 OF 1
Date 12-4-70
County BALTIMORE DIST. 15

968-528

GATE
ROAD 0 48 END

C.T.C. 4-7-77
10' XH
14' CW

Co 4934
VANDERMAST 0 31 RD

Co 4936
GOFF 0 11 RD

C.T.C. 4-7-77
14' XH
20' CW

NE

ROAD 0 00 END

Form 6 HPS (Rev. 1961)

ROAD INVENTORY SHEET

Road No. _____
Road Name _____
Sheet No. _____
Date _____
County _____

Form 6 HPS (Rev. 1961)

FAU
BMATS
ROAD INVENTORY SHEET

MAP 23

Party Chief E. SCHUYLER
Recorder T. COMBROSKI
Helper E. WOODWARD

Road No. Co 4936
Road Name GOFF RD
Sheet No. 1 OF 1
Date 12-4-70
County BALTIMORE DIST. 15

967-527

DE
CUL 0 21 SAC
C.T.C. 4-7-77
10' ~~F~~ H
10' CW

Co 4935
VANDERMAST 0 14 LA.

0 11 4952 95°
RD
C.T.C. 4-7-77
14' ~~F~~ H
14' CW

NE

Co
0 00
HOLLY NECK

Form 6 HPS (Rev. 1961)

ROAD INVENTORY SHEET

Road No. _____
Road Name _____
Sheet No. _____
Date _____
County _____

Form 6 HPS (Rev. 1961)

FAU
BMATS
ROAD INVENTORY SHEET

MAP 23

Party Chief E. SCHUYLER
Recorder T. DOMBROSKI
Helper E. WOODWARD

Road No. Co 4937
Road Name PHILLIPS RD
Sheet No. 1 OF 1
Date 12-4-70
County BALTIMORE DIST. 15

969-526

ROAD 0 33 END

0 32 PT

90°

0 29 PC

C.T.G. 4-7-77

↑75°

0 05 12' X H

E

Co 4938

16' CW

GOLUPSKI

0 00

Co 4938

Form 6 HPS (Rev. 1961)

ROAD INVENTORY SHEET

Road No. ______________________

Road Name ______________________

Sheet No. ______________________

Date ______________________

County ______________________

Form 6 HPS (Rev. 1961)

FAU
BMATS

ROAD INVENTORY SHEET

MAP 23

Party Chief	E. SCHUYLER	Road No.	Co 4938
Recorder	T. DOMBROSKI	Road Name	GOLUPSKI RD
Helper	E. WOODWARD	Sheet No.	1 OF 1
		Date	12-4-70
		County	BALTIMORE DIST 15

966-526

	ROAD 0	96 END		
	0	81	60°	
30°	0	77		
	0	74	12" CMP	
	0	70	45°	
	0	62	12" CMP	
	0	52	90°	C.T.C. 4-7-77 12' ~~F~~ H 12' CW
Co 4937 PHILLIPS RD				
90°	0	47		
PT 35° PC	0	14		
Co HOLLY NECK	0	10		18' I 24' CW
SE	0	00		
4952 RD				

Form 6 HPS (Rev. 1961)

ROAD INVENTORY SHEET

Road No. ____________________

Road Name ____________________

Sheet No. ____________________

Date ____________________

County ____________________

Form 6 HPS (Rev. 1961)

FAU
BMATS

ROAD INVENTORY SHEET

MAP 23

Party Chief E. SCHUYLER
Recorder T. DOMBROSKI
Helper E. WOODWARD

Road No. Co 4939
Road Name SCHAFFERS RD
Sheet No. 1 OF 1
Date 12-4-70
County BALTIMORE DIST. 15

966-526

0 8 CHAIN

ROAD 0 80 END

0 70 800' H 8'E 45°↑ C.T.C. 4-7-77 10' ~~A~~ H 10' CW

0 60

0 55 12" CMP

0 22 PT 35° PC

0 17

PT 50° PC 0 11

0 06

Co HOLLY NECK 0 02 45°↑ C.T.C. 4-7-77 14' ~~A~~ H 20' CW

SE ↑ 0 00 4952 RD

Form 6 HPS (Rev. 1961)

ROAD INVENTORY SHEET

Road No. __________
Road Name __________
Sheet No. __________
Date __________
County __________

Form 6 HPS (Rev. 1961)

FAU
BMATS

ROAD INVENTORY SHEET

MAP 23

Party Chief E. SCHUYLER
Recorder T. DOMBROSKI
Helper E. WOODWARD

Road No. Co 4940
Road Name (POPLAR RD)
Sheet No. 1 OF 1
Date 12-7-70
County BALTIMORE DIST. 15

CEDAR BEACH 967-529

ROAD 041 END

↑80°

↑90°

013 4947 @.71
Co SILVER LA
011

001 12" RCP
4947 @.60
LA
Co 000
SILVER

14'H
14'CW

S ↑

Form 6 HPS (Rev. 1961)

ROAD INVENTORY SHEET

Road No. _____
Road Name _____
Sheet No. _____
Date _____
County _____

Form 6 HPS (Rev. 1961)

FAU
BMATS

ROAD INVENTORY SHEET

MAP 23

Party Chief E. SCHUYLER
Recorder T. DOMBROSKI
Helper E. WOODWARD

Road No. Co 4941
Road Name RIVER RD
Sheet No. 1 OF 1
Date 12-7-70
County BALTIMORE DIST. 15

CEDAR BEACH 966-528

GATE
ROAD 0 11 END

30°

0 10

0 04 12" RCP
Co 4947
LA

18' I
22' CW

S

0 00
Co 4947
SILVER

Form 6 HPS (Rev. 1961)

ROAD INVENTORY SHEET

Road No. ____________________

Road Name ____________________

Sheet No. ____________________

Date ____________________

County ____________________

Form 6 HPS (Rev. 1961)

FAU
BMATS

ROAD INVENTORY SHEET

MAP 23

Party Chief E. SCHUYLER
Recorder T. DOMBROSKI
Helper E. WOODWARD

Road No. Co 4942
Road Name LOURDES RD
Sheet No. 1 OF 1
Date 12-7-70
County BALTIMORE DIST. 15

CEDAR BEACH 965-528

Co 4943
POPLAR 0.06 RD

Co 4948
MARSH 0.00 RD

16'H
20'CW

Form 6 HPS (Rev. 1961)

ROAD INVENTORY SHEET

Road No. _____
Road Name _____
Sheet No. _____
Date _____
County _____

Form 6 HPS (Rev. 1961)

FAU
BMATS

ROAD INVENTORY SHEET

MAP 23

Party Chief E. SCHUYLER
Recorder T. DOMBROSKI
Helper E. WOODWARD

Road No. Co 4943
Road Name POPLAR RD
Sheet No. 1 OF 1
Date 12-7-70
County BALTIMORE DIST 15

CEDAR BEACH 965-529

ROAD 0 20 END

C.T.C. 4-7-71
10' H
14' CW

0 12 Co 4942

0 02 LOURDES RD

C.T.C. 4-7-71
14' H
20' CW

ROAD 0 00 END

Form 6 HPS (Rev. 1961)

ROAD INVENTORY SHEET

Road No. __________
Road Name __________
Sheet No. __________
Date __________
County __________

Form 6 HPS (Rev. 1961)

FAU
BMATS

ROAD INVENTORY SHEET

MAP 23

Party Chief E. SCHUYLER
Recorder T. DOMBROSKI
Helper E. WOODWARD

Road No. Co 4944
Road Name PINE RD
Sheet No. 1 OF 1
Date 12-7-70
County BALTIMORE DIST. 15

CEDAR BEACH 965-529

Co 4948
(MARSH 0.06 RD)

Co 4949
(POPLAR 0.00 RD)

18'I
24'CW

Form 6 HPS (Rev. 1961)

ROAD INVENTORY SHEET

Road No. _____
Road Name _____
Sheet No. _____
Date _____
County _____

Form 6 HPS (Rev. 1961)

FAU
BMATS

ROAD INVENTORY SHEET

MAP 23

Party Chief E. SCHUYLER
Recorder T. DOMARZKI
Helper E. WOODWARD

Road No. Co 4945
Road Name BEACH RD
Sheet No. 1 OF 1
Date 12-7-70
County BALTIMORE DIST. 15

CEDAR BEACH 965-528

ROAD 009 END

18'I
2-18"F. SHD.

S

Co 4948
(MARSH 000 RD)

Form 6 HPS (Rev. 1961)

ROAD INVENTORY SHEET

Road No. ______________________

Road Name ______________________

Sheet No. ______________________

Date ______________________

County ______________________

Form 6 HPS (Rev. 1961)

FAU
BMATS
ROAD INVENTORY SHEET

MAP 23

Party Chief E. SCHUYLER
Recorder T. DOMBROSKI
Helper E. WOODWARD

Road No. Co 4946
Road Name BEACH RD
Sheet No. 1 OF 1
Date 12-7-70
County BALTIMORE DIST. 15

CEDAR BEACH 965-527

ROAD 005 END

C.J.C. 4-7-77
10' X H
16' CW

4947
LA
Co
SILVER
000

NE

Form 6 HPS (Rev. 1961)

ROAD INVENTORY SHEET

Road No. _____
Road Name _____
Sheet No. _____
Date _____
County _____

Form 6 HPS (Rev. 1961)

FAU
BMATS

ROAD INVENTORY SHEET

MAP 23

Party Chief	E. SCHUYLER	Road No.	Co 4947
Recorder	T. DOMBROSKI	Road Name	SILVER LA
Helper	E. WOODWARD	Sheet No.	1 OF 1
		Date	12-7-70
		County	BALTIMORE DIST. 15

CEDAR BEACH 965-527

15TH DIST DEMOCRATIC CLUB ROAD	0 74	END	
Co POPLAR	0 71	4940 RD	0.11
Co 4940 (POPLAR RD)	0 69		25°
	0 60		30°
	0 52	12" CMP	
10°	0 50		
Co 4948 MARSH RD	0 45		
90°			
	0 33	Co 4941 RIVER RD	90°
75°	0 26		
	0 22		PT 45° PC
	0 18		
	0 13	12" CMP	
Co 4946 BEACH RD	0 12	12" CMP	
	0 07		
Co CEDAR CREEK			18' H 22' CW
	0 00	4950 RD	

NE

Form 6 HPS (Rev. 1961)

ROAD INVENTORY SHEET

Road No. _____
Road Name _____
Sheet No. _____
Date _____
County _____

Form 6 HPS (Rev. 1961)

FAU
BMATS

ROAD INVENTORY SHEET

MAP 23 B

Party Chief E. SCHUYLER
Recorder T. DOMBROSKI
Helper E. WOODWARD

Road No. Co 4948
Road Name (MARSH RD)
Sheet No. 1 OF 1
Date 12-7-70
County BALTIMORE DIST. 15

CEDAR BEACH 965-528

Co 4947 SILVER P

LA

0 26 Co 4947

Co 4942
LOURDES RD 0 21

Co 4945

0 14 BEACH RD

W

Co 4944
PINE RD 0 11

Co 4950

Co (CEDAR CREEK 0 07 RD)

16' H
20' CW

Co 4949 CO 4951
(MAPLE BOWER) 0 00 (MAPLE RD)

Form 6 HPS (Rev. 1961)

ROAD INVENTORY SHEET

Road No. ____________________

Road Name ____________________

Sheet No. ____________________

Date ____________________

County ____________________

Form 6 HPS (Rev. 1961)

FAU
BMATS

ROAD INVENTORY SHEET

MAP 23

Party Chief E. SCHUYLER
Recorder T. DOMBROSKI
Helper E. WOODWARD

Road No. Co 4949
Road Name (POPLAR RD)
Sheet No. 1 OF 1
Date 12-4-70
County BALTIMORE DIST. 15

CEDAR BEACH 964-528

ROAD 0 19 END

Co 4944

0 17 PINE RD

Co 4950

0 13 CEDAR CREEK RD

90°

0 07

0 06 18" CMP

ENT TO ARCHERY CLUB 0 02 18' I

NE

Co 4948 18' CW

0 00 (MARSH RD)

Co 4951 MAPLE RD

Form 6 HPS (Rev. 1961)

ROAD INVENTORY SHEET

Road No. ________________

Road Name ________________

Sheet No. ________________

Date ________________

County ________________

Form 6 HPS (Rev. 1961)

FAU

BMATS

ROAD INVENTORY SHEET

MAP 23

Party Chief E SCHUYLER
Recorder T. ROMANOSKI
Helper E WOODWARD

Road No. Co 4950
Road Name CEDAR CREEK RD
Sheet No. 1 OF 1
Date 12-7-70
County BALTIMORE DIST. 15

CEDAR BEACH 965-526

Co 4949 (POPLAR 039 RD)

Co 4949

Co 4948 MARSH 031 RD

018 12" CMP

LA Co 4947 SILVER 008

24'I

Co 4952 HOLLY NECK 000 RD

2-18"F SHD

Form 6 HPS (Rev. 1961)

ROAD INVENTORY SHEET

Road No. _____

Road Name _____

Sheet No. _____

Date _____

County _____