BALTIMORE COUNTY
COUNTY ROADS
2501 to 2750

FCR 95

SHA 51.3 - 8 Revised
4.83

MARYLAND STATE HIGHWAY ADMINISTRATION

ROAD INVENTORY SHEET

Party Chief BB
Recorder AH
Assistant
Map No./Dir. D-12 / NW
State Coordinates 874-534

Road No. Co 2501
Road Name WOODLAWN DR
County BALTIMORE
Date 7/13/95
Sheet No. 1 OF 6

TRAFFIC CODES
TRAFFIC CONTROLS: STOP SIGN=SS, TRAFFIC LIGHT=T.L., FLASHING RED BALL=F.R.

TRAFFIC CODES
PARKING RESTRICTIONS: A.M. PEAK, P.M. PEAK, A.M./P.M. PEAK, NO PARKING ANYTIME=N.P., COMM/IND. ACCESS=E

SYSTEM FED. AID.	SYSTEM FUNCT. CLASS.	SYSTEM HWY. SYS.	SYSTEM HPMS SAMPLE	TRAFFIC PRK.G. REST.	TRAFFIC COM/IND. ACCESS	LINE DIAGRAM	TRAFFIC CONTROL	TRAFFIC COM/IND. ACCESS	TRAFFIC PRK.G. REST.	PAVEMENT DATA
						0 45	FY		1	
						0 42 PC				
						JONAS WAY				
						CO 6462 0 34				
	URBAN MINOR ARTERIAL									
						MONIKA PL MARIMACK RD				
					E	TO T.H 0 25 TO T.H		E		
						LINUS DR				
						CO 6544 0 18				
						0 04	FY		1	
						WESTVIEW F.D #13				48'I
						0 03				JCC
										4ML
						JOHNNY CAKE RD				
	K					CO 0 00 2511	TL		V	
						CROSBY RD CO 2500				

LINE DIAGRAM

SYSTEM: FED. AID. | FUNCT. CLASS. | HWY. SYS. | HPMS SAMPLE
TRAFFIC: PRK.G. REST. | COM/IND ACCESS
TRAFFIC: CONTROL | COM/IND ACCESS | PRK.G. REST.
PAVEMENT DATA

URBAN MINOR ARTERIAL

0 87
4
0
TO SOCIAL SEC
0 81 GV 87 — E X
0 74 X
MEADOWLAWN BLVD 0 71
WOODLAWN DR BLDG 0 67
RE
0 64 PT
LE
0 59
PARALLEL DR
GV 88 0 56 CV 104 TL
20+VC
#3240 RAMP 2
0 53 U-TURN TO FILLIAR
I
0 51 70
Ramp 4
0 50 15'11"VC

2-24'F
4'JMED
JCL IN/OUT
4ML
2-24'I
10'GRSMED
JCC IN/OUT
4ML
48 I
JCC
4ML

FCR 95

SHA 51.3 - 8 Revised
4.83

MARYLAND STATE HIGHWAY ADMINISTRATION

ROAD INVENTORY SHEET

Party Chief BB
Recorder AH
Assistant
Map No./Dir. 1
State Coordinates

Road No. CO 2501
Road Name WOODLAWN DR
County BALTIMORE
Date 7/13/95
Sheet No. 3 OF 6

TRAFFIC CODES
TRAFFIC CONTROLS: STOP SIGN=S.S., TRAFFIC LIGHT=T.L., FLASHING RED BALL=F.R.

TRAFFIC CODES
PARKING RESTRICTIONS: A.M. PEAK, P.M. PEAK, A.M./P.M. PEAK, NO PARKING ANYTIME=N.P., COMM/IND. ACCESS=E

SYSTEM				TRAFFIC		LINE DIAGRAM	TRAFFIC			PAVEMENT DATA
FED. AID.	FUNCT. CLASS.	HWY. SYS.	HPMS SAMPLE	PRK.G. REST.	COM/IND. ACCESS		CONTROL	COM/IND. ACCESS	PRK.G. REST.	
	URBAN MINOR ARTERIAL					124 SCH		E	X	
						124			X	
					E	SAMS PLAZA 122	TL			
					E	110				
					E	107		E		
					E	102				2-24'I 12'I INT VCC OUT
						101		E		4 ML
						099			X	
						097				
						SECURITY BLVD MD 122 095	TL			
						094				2-24'I 4'J MED VCC IN/OUT 4 ML
						091				

SYSTEM (FED. AID. / FUNCT. CLASS. / HWY. SYS. / HPMS SAMPLE)	TRAFFIC (PRKG. REST. / COM/IND ACCESS)	LINE DIAGRAM	TRAFFIC (CONTROL / COM/IND ACCESS / PRKG. REST.)	PAVEMENT DATA
URBAN MINOR ARTERIAL		KRIEL ST		
		1 68 CO 2484		
	E	WOODLAWN MEM PK 1 66		
		PC 1 63		
		RICHARDSON RD		
		CO 2410 1 53		48' I
				JCC
				4 ML
		1 52		
		1 50 LTL		
		DOGWOOD RD		
		CO 1 48 2356		
		LTL ON MED		
		1 43		
		PT		
		1 39 #B356C		
		SEE BRIDGE SHEET 1A		
		30°		
		WHITEHEAD RD		
		CO 2404 1 37		
	E	1 31		2-20' I
				10' I PNT'D
		PC 1 29 PUB LIBRARY	E	JCC OUT
				4 ML

SHA 51.3 - 8 Revised
4.83

MARYLAND STATE HIGHWAY ADMINISTRATION

ROAD INVENTORY SHEET

Party Chief BB
Recorder AH
Assistant
Map No./Dir. 1
State Coordinates

Road No. CO 2501
Road Name WOODLAWN DR
County BALTIMORE
Date 7/13/95
Sheet No. 5 OF 6

SYSTEM: FED. AID. | FUNCT. CLASS. | HWY. SYS. | HPMS SAMPLE
TRAFFIC: PRK.G. REST. | COM/IND. ACCESS

LINE DIAGRAM

TRAFFIC: CONTROL | COM/IND. ACCESS | PRK.G. REST.

PAVEMENT DATA

URBAN MINOR ARTERIAL

205 B.CO POLICE DEPT
WINDSOR MILL RD
CO 202 1900 TL
200 VFD
197
WALNUT ST
196 CO 2478
191 APTS E
APTS 189 E
182 APTS
PT 177
SUNMIT AVE
175 CO 2455
30°

48'I
JCC
ZML

TRAFFIC CODES
TRAFFIC CONTROLS: STOP SIGN=SS, TRAFFIC LIGHT=T.L., FLASHING RED BALL=F.R.

TRAFFIC CODES
PARKING RESTRICTIONS: A.M. PEAK, P.M. PEAK, A.M./P.M. PEAK, NO PARKING ANYTIME=N.P., COMM/IND. ACCESS=E

SYSTEM				TRAFFIC		LINE DIAGRAM	TRAFFIC			PAVEMENT DATA
FED. AID.	FUNCT. CLASS.	HWY. SYS.	HPMS SAMPLE	PRKG. REST.	COM/IND ACCESS		CONTROL	COM/IND ACCESS	PRKG. REST.	
						Gwynn Oak Ave ~~WOODLAWN DR~~ 8018 ~~126~~ Co ~~MD~~				
						GWYNN OAK AVE				
						2 25 ~~MD~~ Co ~~126~~ 8018				28'I RT
										26'I LT
						2 24				JCC IN/OUT
										12'J MED
										4ML
						2 23				
						PT 2 21				
					E	WOODLAWN CEM. 2 19				
						#B 363C				
						2 17 SEE BRIDGE 1C				
						2 14				
						PT 2 13 H 12 PO. DEPT		E		
						2 11				
						PC 2 08				48'I
										JCC
										4ML

URBAN MINOR ARTERIAL

Form 5-HPS
(Revised 1961)

MARYLAND STATE ROADS COMMISSION
PLANNING AND PROGRAMMING DIVISION

S26130

IN COOPERATION WITH
U.S. BUREAU OF PUBLIC ROADS

Co. 2501

ROAD NO. WOODLAWN DR

BRIDGE SHEET

TWINCELL BOX

SHEET NO. 1A

MAP 22

PARTY NO.

DATE 8-17-70

COUNTY BALTIMORE

875-538

RATED CAPACITY

FOR ALL STRUCTURES HAVING A TOTAL OPENING OF MORE THAN 20 FEET AS DEFINED IN NOTE 1.

ODOMETER READING 1.38 NAME OF (STREAM,) RAILROAD OR HIGHWAY

CROSSED DEAD RUN

NUMBER OF RAILROAD TRACKS

KIND OF CROSSING (NOTE 2)

UNDERPASS-SIMPLE UNDERPASS-COMBINED (NOTE 3) OVERPASS BRIDGE OVER SYSTEM

DESCRIPTION

NUMBER OF SPANS	LENGTH EACH SPAN (NOTE 4)	TYPE (NOTE 5)
2	17'	CONCRETE SLABS

TOTAL LENGTH-ON LINE OF ROAD OVER-ALL (NOTE 6) 28'

MATERIAL

SUBSTRUCTURE CONCRETE SUPERSTRUCTURE CONCRETE AND METAL RAIL

FLOOR CONCRETE WITH BITUMINUS COVER

CLEARANCES

ROADWAY (NOTE 7) 48'I C-C SIDEWALK WIDTHS: RIGHT 5'J LEFT —

SURFACE OF ROAD TO STREAM BED 5' FOR OVERPASSES, SHOW DISTANCES TO TOP OF RAIL OR SURFACE OF LOWER ROAD. (NOTE 8)

SURFACE OF ROAD TO BOTTOM PORTAL (MINIMUM OVERHEAD CLEARANCE

CLEAR DISTANCE OF OPENING ABOVE STREAM BED 4½ (WATERWAYS ONLY)

POSTED LOAD LIMITS BRIDGE NO. 2046C CONSTRUCTION DATE

GENERAL CONDITION OF BRIDGE: CHECK IF GOOD, FAIR, OR POOR, DESCRIBE B 356C DEFECTS IF SERIOUS.

	GOOD	FAIR	POOR
SUPERSTRUCTURE	✓		
FLOOR	✓		
SUBSTRUCTURE	✓		
PAINT	✓	BADLY CORRODED OR RUSTED	

TYPE OF PROTECTION FOR DRAWBRIDGES (NOTE9)

(NOTES ON REVERSE SIDE)

S26130

Notes:

1. In agreement with Federal-aid standards, a bridge is defined as a structure including supports erected over a depression or an obstruction, as water, highway, or railway, and having a track or passageway for carrying traffic or other moving loads, and having a length measured along the center of roadway of more than 20 feet between undercoping of abutments or spring lines of arches, or extreme ends of openings for multiple boxes and pipes, where the clear distance between openings is less than half of the smaller contiguous opening.

2. Show kind of crossing by checking descriptive item applicable. For multiple-span bridges give complete information on each span including approach spans. Indicate on leg sheet the odometer reading, position, and angle of skew of structure with respect to center line of road and by arrow the direction of stream flow.

3. Give information on the span over the highway only.

4. For span length use center to center of bearings, otherwise the clear opening. Skew bridges will be measured along center line of road. See Note 1.

5. Show general type such as: Trestle, Truss, Girder, I-Beam, Rigid Frame, Arch, Slab, Suspension, or Covered Bridge. See illustrations attached. Describe draw spans by classifications listed in Article X, Section 2 of Manual.

6. The length of a bridge structure is the over-all length measured along the line of survey stationing back to back of back-walls of abutments, if present, otherwise end to end of bridge floor, but in no case less than the total clear opening of the structure.

7. Give minimum lateral clearance. Where traffic lanes are separated by bridge numbers, show clearance width of each lane separately. Special conditions should be explained by notes.

8. In case of overhead bracing or arch construction, measurement shall be made to the lowest point above the road surface.

9. Use classification listed on RR crossing sheets. Form 4 HPS.

Remarks: _____

A rearrangement of the form similar to that shown on the attachment may be used to provide space for coding.

Form 5-HPS
(Revised 1961)

MARYLAND STATE ROADS COMMISSION
PLANNING AND PROGRAMMING DIVISION

S26130

IN COOPERATION WITH
U.S. BUREAU OF PUBLIC ROADS

CO. 2501

ROAD NO. WOODLAWN DR

BRIDGE SHEET

SHEET NO. 1B

MAP 22

PARTY NO. _____

DATE 8-17-70

COUNTY _____

877-542

RATED CAPACITY _____

FOR ALL STRUCTURES HAVING A TOTAL OPENING OF MORE THAN 20 FEET AS DEFINED IN NOTE 1.

ODOMETER READING 1.97 NAME OF (STREAM) RAILROAD OR HIGHWAY CROSSED _____

NUMBER OF RAILROAD TRACKS _____
KIND OF CROSSING (NOTE 2) _____

UNDERPASS-SIMPLE UNDERPASS-COMBINED (NOTE 3) OVERPASS BRIDGE OVER SYSTEM

DESCRIPTION

NUMBER OF SPANS	LENGTH EACH SPAN (NOTE 4)	TYPE (NOTE 5)
1	18'	CONCRETE SLAB

TOTAL LENGTH-ON LINE OF ROAD OVER-ALL (NOTE 6) 56'

MATERIAL
SUBSTRUCTURE CONCRETE SUPERSTRUCTURE CONCRETE WITH METAL RAIL
FLOOR CONCRETE WITH BITUMINUS COVER

CLEARANCES
ROADWAY (NOTE 7) 48' C-C SIDEWALK WIDTHS: RIGHT 4'J LEFT 4'J
SURFACE OF ROAD TO STREAM BED 5' FOR OVERPASSES, SHOW DISTANCES TO TOP OF RAIL OR SURFACE OF LOWER ROAD. (NOTE 8)
SURFACE OF ROAD TO BOTTOM PORTAL _____ (MINIMUM OVERHEAD CLEARANCE
CLEAR DISTANCE OF OPENING ABOVE STREAM BED 5' (WATERWAYS ONLY)
POSTED LOAD LIMITS _____ BRIDGE NO. _____ CONSTRUCTION DATE 1963

GENERAL CONDITION OF BRIDGE: CHECK IF GOOD, FAIR, OR POOR, DESCRIBE DEFECTS IF SERIOUS.

	GOOD	FAIR	POOR
SUPERSTRUCTURE	✓		
FLOOR	✓		
SUBSTRUCTURE	✓		
PAINT	✓		BADLY CORRODED OR RUSTED

TYPE OF PROTECTION FOR DRAWBRIDGES (NOTE9) _____

(NOTES ON REVERSE SIDE)

S26130

Notes:

1. In agreement with Federal-aid standards, a bridge is defined as a structure including supports erected over a depression or an obstruction, as water, highway, or railway, and having a track or passageway for carrying traffic or other moving loads, and having a length measured along the center of roadway of more than 20 feet between undercoping of abutments or spring lines of arches, or extreme ends of openings for multiple boxes and pipes, where the clear distance between openings is less than half of the smaller contiguous opening.

2. Show kind of crossing by checking descriptive item applicable. For multiple-span bridges give complete information on each span including approach spans. Indicate on leg sheet the odometer reading, position, and angle of skew of structure with respect to center line of road and by arrow the direction of stream flow.

3. Give information on the span over the highway only.

4. For span length use center to center of bearings, otherwise the clear opening. Skew bridges will be measured along center line of road. See Note 1.

5. Show general type such as: Trestle, Truss, Girder, I-Beam, Rigid Frame, Arch, Slab, Suspension, or Covered Bridge. See illustrations attached. Describe draw spans by classifications listed in Article X, Section 2 of Manual.

6. The length of a bridge structure is the over-all length measured along the line of survey stationing back to back of back-walls of abutments, if present, otherwise end to end of bridge floor, but in no case less than the total clear opening of the structure.

7. Give minimum lateral clearance. Where traffic lanes are separated by bridge numbers, show clearance width of each lane separately. Special conditions should be explained by notes.

8. In case of overhead bracing or arch construction, measurement shall be made to the lowest point above the road surface.

9. Use classification listed on RR crossing sheets. Form 4 HPS.

Remarks: _____

A rearrangement of the form similar to that shown on the attachment may be used to provide space for coding.

Form 5-HPS
(Revised 1961)

MARYLAND STATE ROADS COMMISSION
PLANNING AND PROGRAMMING DIVISION

S26130

IN COOPERATION WITH
U.S. BUREAU OF PUBLIC ROADS

Co. 2501

ROAD NO. WOODLAWN DR

BRIDGE SHEET

SHEET NO. 1C

MAP 22

PARTY NO. _____

DATE 8-17-70

COUNTY BALTIMORE

877-543

RATED CAPACITY _____

FOR ALL STRUCTURES HAVING A TOTAL OPENING OF MORE THAN 20 FEET AS DEFINED IN NOTE 1.

ODOMETER READING 2.16 NAME OF (STREAM,) RAILROAD OR HIGHWAY CROSSED _____

NUMBER OF RAILROAD TRACKS _____
KIND OF CROSSING (NOTE 2) _____

UNDERPASS-SIMPLE UNDERPASS-COMBINED (NOTE 3) OVERPASS BRIDGE OVER SYSTEM

DESCRIPTION

NUMBER OF SPANS	LENGTH EACH SPAN (NOTE 4)	TYPE (NOTE 5)
1	18'	CONCRETE SLAB
1	17'	11 11

TOTAL LENGTH-ON LINE OF ROAD OVER-ALL (NOTE 6)

MATERIAL
SUBSTRUCTURE CONCRETE SUPERSTRUCTURE CONCRETE WITH METAL RAIL
FLOOR CONCRETE WITH BITUMINUS COVER

CLEARANCES
ROADWAY (NOTE 7) 48'C-C SIDEWALK WIDTHS: RIGHT 4'J LEFT 4'J
SURFACE OF ROAD TO STREAM BED 4½' FOR OVERPASSES, SHOW DISTANCES TO TOP OF RAIL OR SURFACE OF LOWER ROAD. (NOTE 8)
SURFACE OF ROAD TO BOTTOM PORTAL _____ (MINIMUM OVERHEAD CLEARANCE
CLEAR DISTANCE OF OPENING ABOVE STREAM BED 4½' (WATERWAYS ONLY)
POSTED LOAD LIMITS _____ BRIDGE NO. B 363C CONSTRUCTION DATE 1963

GENERAL CONDITION OF BRIDGE: CHECK IF GOOD, FAIR, OR POOR, DESCRIBE DEFECTS IF SERIOUS.

	GOOD	FAIR	POOR
SUPERSTRUCTURE	✓		
FLOOR	✓		
SUBSTRUCTURE	✓		
PAINT	✓	BADLY CORRODED OR RUSTED	

TYPE OF PROTECTION FOR DRAWBRIDGES (NOTE9) _____

(NOTES ON REVERSE SIDE)

S26130

Notes:

1. In agreement with Federal-aid standards, a bridge is defined as a structure including supports erected over a depression or an obstruction, as water, highway, or railway, and having a track or passageway for carrying traffic or other moving loads, and having a length measured along the center of roadway of more than 20 feet between undercoping of abutments or spring lines of arches, or extreme ends of openings for multiple boxes and pipes, where the clear distance between openings is less than half of the smaller contiguous opening.

2. Show kind of crossing by checking descriptive item applicable. For multiple-span bridges give complete information on each span including approach spans. Indicate on leg sheet the odometer reading, position, and angle of skew of structure with respect to center line of road and by arrow the direction of stream flow.

3. Give information on the span over the highway only.

4. For span length use center to center of bearings, otherwise the clear opening. Skew bridges will be measured along center line of road. See Note 1.

5. Show general type such as: Trestle, Truss, Girder, I-Beam, Rigid Frame, Arch, Slab, Suspension, or Covered Bridge. See illustrations attached. Describe draw spans by classifications listed in Article X, Section 2 of Manual.

6. The length of a bridge structure is the over-all length measured along the line of survey stationing back to back of back-walls of abutments, if present, otherwise end to end of bridge floor, but in no case less than the total clear opening of the structure.

7. Give minimum lateral clearance. Where traffic lanes are separated by bridge numbers, show clearance width of each lane separately. Special conditions should be explained by notes.

8. In case of overhead bracing or arch construction, measurement shall be made to the lowest point above the road surface.

9. Use classification listed on RR crossing sheets. Form 4 HPS.

Remarks: _____

A rearrangement of the form similar to that shown on the attachment may be used to provide space for coding.

Form 6 HPS (Rev. 1961)

FAU

ROAD INVENTORY SHEET

MAP 22

Party Chief I. DOMBROSKI
Recorder J. DONOHUE
Helper

Road No. Co. 2502
Road Name PRESTWOOD RD
Sheet No. 1 OF 1
Date 8-10-70
County BALTIMORE DIST 1

WESTVIEW PARK 874-532

Co.		2495	
MOOREHEAD	0 23	RD	↑
			30' I CONCRETE C-C
Co.		2486	
CRAIGMONT	0 00	RD	↓

W ↑

Form 6 HPS (Rev. 1961)

ROAD INVENTORY SHEET

Road No. _____
Road Name _____
Sheet No. _____
Date _____
County _____

Form 6 HPS (Rev. 1961)

FAU
BMATS

ROAD INVENTORY SHEET

MAP 22

Party Chief I. DOMBROSKI
Recorder J. DONOHUE
Helper

Road No. Co. 2503
Road Name BARDSWELL RD
Sheet No. 1 OF 1
Date 8-10-70
County BALTIMORE DIST.

WESTVIEW PARK 873-531

Co. CRAIGMONT	0 24	2486 RD	
Co. MOOREHEAD	0 00	2495 RD	30' I CONCRETE C-S

SW

Form 6 HPS (Rev. 1961)

ROAD INVENTORY SHEET

Road No. _____
Road Name _____
Sheet No. _____
Date _____
County _____

Form 6 HPS (Rev. 1961)

FAU

BMATS

ROAD INVENTORY SHEET

MAP 22

Party Chief I. DOMBROSKI
Recorder J. DONOHUE
Helper

Road No. Co. 2504
Road Name SEDGLEY RD
Sheet No. 1 OF 1
Date 8-10-70
County BALTIMORE DIST. 1

(WESTVIEW PARK) 874-531

Co. MOOREHEAD	0 25	2495 RD	
			30' I CONCRETE C-C
Co. CRAIGMONT	0 00	2486 RD	

SW

Form 6 HPS (Rev. 1961)

ROAD INVENTORY SHEET

Road No. _____
Road Name _____
Sheet No. _____
Date _____
County _____

Form 6 HPS (Rev. 1961)

FAU
BMATS

ROAD INVENTORY SHEET

MAP 22

Party Chief T. DOMBROSKI
Recorder J. DONOHUE
Helper

Road No. Co. 2505
Road Name VANDERWOOD RD
Sheet No. 1 OF 1
Date 8-10-70
County BALTIMORE DIST. 1

WESTVIEW PARK 874-531

Co		2509	
ROBINDALE	0 43	RD	↑
ENT. TO SCHOOL	0 31		
Co.		2486	
CRAIGMONT	0 26	RD	
Co.		2495	30' I CONCRETE C-C
MOOREHEAD	0 00	RD	↓

NE ↑

Form 6 HPS (Rev. 1961)

ROAD INVENTORY SHEET

Road No. _____
Road Name _____
Sheet No. _____
Date _____
County _____

Form 6 HPS (Rev. 1961)

FAU
BMATS

ROAD INVENTORY SHEET

MAP 22

Party Chief I. DOMBROSKI
Recorder J. DONOHUE
Helper

Road No. Co. 2506
Road Name SOUTHRIDGE RD
Sheet No. 1 OF 1
Date 8-10-70
County BALTIMORE DIST 1

WESTVIEW PARK 876-532

		Co 2495 RD	
MOOREHEAD	0 53		
Co. 2507 WHITEWAY RD	0 45		
		Co 2486 RD	
CRAIGMONT	0 27		
		Co 2509 ROAD	
ROBINDALE	0 09		
		Co 2510	
	0 04	CHARNWOOD RD	36' I CONCRETE C-L
		Co 2511	
JOHNNY	0 00	CAKE RD	

SW

Form 6 HPS (Rev. 1961)

ROAD INVENTORY SHEET

Road No. _____
Road Name _____
Sheet No. _____
Date _____
County _____

Form 6 HPS (Rev. 1961)

FAU
BMATS

ROAD INVENTORY SHEET

MAP 22

Party Chief T. DOMAROSKI
Recorder J. DONOHUE
Helper

Road No. Co. 2507
Road Name WHITEWAY RD.
Sheet No. 1 OF 1
Date 8-10-70
County BALTIMORE DIST. 1

WESTVIEW PARK 874-530

WEST VIEW SHOPPING CENTER PARKING LOT

0 05

Co CRAFTSWOOD 0 03 2508 RD

~~DP~~ ALLEY 0 02 ~~9325~~ ALLEY

Co. SOUTHRIDGE 0 00 2506 RD

30' I CONCRETE E-E

SE

Form 6 HPS (Rev. 1961)

ROAD INVENTORY SHEET

Road No. _____
Road Name _____
Sheet No. _____
Date _____
County _____

Form 6 HPS (Rev. 1961)

FAU
BMATS

ROAD INVENTORY SHEET

MAP 22

Party Chief: T DAMBROSKI
Recorder: J. DONOHUE
Helper:

Road No.: Co. 2508
Road Name: CRAFTSWOOD RD
Sheet No.: 1 OF 1
Date: 8-10-70
County: BALTIMORE DIST. 1

WESTVIEW PARK 874-530

Co. INGLESIDE	0 49	2621 AVE	
~~OF 9325~~ ALLEY	0 48		
Co. 2509 ROBINDALE RD	0 46		
	0 38	PLAYGROUND	
	0 37	ENT. TO CH	36' I CONCRETE C-C
Co. CRAIGMONT	0 27	2486 RD	
Co. 2507 WHITEWAY RD	0 07	RD	
Co. 2495 MOOREHEAD RD	0 00		28' I 28' CW

WESTVIEW SHOPPING CEN. PARKING LOT.

NE

Form 6 HPS (Rev. 1961)

ROAD INVENTORY SHEET

Road No. _____
Road Name _____
Sheet No. _____
Date _____
County _____

Form 6 HPS (Rev. 1961)

FAU
BMATS

ROAD INVENTORY SHEET

MAP 22

Party Chief T. DOMBROSKI
Recorder J. DONOHUE
Helper

Road No. Co. 2509
Road Name ROBINDALE RD
Sheet No. 1 OF 1
Date 8-12-70
County BALTIMORE DIST.

WESTVIEW PARK 875-532

Co. CRAFTSWOOD	0	29	2508 RD	↑
~~OP~~ ALLEY	0	27	~~9325~~ ALLEY	
Co. SOUTHRIDGE	0	24	2506 RD	
	0	18	Co. 2505 VANDERWOOD RD	
SE ↑ Co. KENT	0	00	2499 AVE	30' I CONCRETE C-C ↓

Form 6 HPS (Rev. 1961)

ROAD INVENTORY SHEET

Road No. _____
Road Name _____
Sheet No. _____
Date _____
County _____

Form 6 HPS (Rev. 1961)

FAU
BMATS

ROAD INVENTORY SHEET

MAP 22

Party Chief T. DOMBROSKI
Recorder J. DONOHUE
Helper

Road No. CO. 2510
Road Name CHARNWOOD RD
Sheet No. 1 OF 1
Date 8-12-70
County BALTIMORE DIST 1

WESTVIEW PARK 876-532

CO. KENT	0 23	2499 AVE
CO. SOUTH RIDGE	0 00	2506 RD

30' I CONCRETE C-C

NW ↑

Form 6 HPS (Rev. 1961)

ROAD INVENTORY SHEET

Road No. _____
Road Name _____
Sheet No. _____
Date _____
County _____

FCR 95
82-1

SHA 51.3 - 8 Revised
4.83

MARYLAND STATE HIGHWAY ADMINISTRATION

ROAD INVENTORY SHEET

Party Chief: BB
Recorder: AH
Assistant:
Map No./Dir.: D-12/NW
State Coordinates: 878-530

Road No.: Co 2511
Road Name: JOHNNY CAKE RD
County: BALTIMORE
Date: 7/12/95
Sheet No.: 1 OF 4

TRAFFIC CODES
TRAFFIC CONTROLS: STOP SIGN=SS, TRAFFIC LIGHT=T.L., FLASHING RED BALL=F.R.

TRAFFIC CODES
PARKING RESTRICTIONS: A.M. PEAK, P.M. PEAK, A.M./P.M. PEAK, NO PARKING ANYTIME=N.P., COMM/IND. ACCESS=E

SYSTEM: FED. AID.	SYSTEM: FUNCT. CLASS.	SYSTEM: HWY. SYS.	SYSTEM: HPMS SAMPLE	TRAFFIC: PRKG. REST.	TRAFFIC: COM/IND. ACCESS	LINE DIAGRAM	TRAFFIC: CONTROL	TRAFFIC: COM/IND. ACCESS	TRAFFIC: PRKG. REST.	PAVEMENT DATA
	URBAN MINOR ARTERIAL					LANDINGTON AVE				
						0 27 CO 2565				
					E	PKG LOT 0 24				
						GREGORY AVE				
						0 22 CO 2564				
										42'I
										JCC
						0 17 CH				2ML
									X	
						0 15				
						27'I/ICC 0.06				
						0 12 0.06 24I ICC				
						US				
						0 10	TL			
						40				
						30'I CC 0.06				52'I
						0 08 26'I ELT 0.05				JCC
										2ML
						0 06			X	26'I
										26'I
										2ML
						OLD FREDERICK CO				
						0 00 RD 2573				
							TL			
						ACADEMY RD CO 2594				

SYSTEM				TRAFFIC		LINE DIAGRAM	TRAFFIC			PAVEMENT DATA
FED. AID.	FUNCT. CLASS.	HWY. SYS.	HPMS SAMPLE	PRKG. REST.	COM/IND ACCESS		CONTROL	COM/IND ACCESS	PRKG. REST.	
	URBAN MINOR ARTERIAL									40'I
										JCC
										2ML
						KENT AVE				
						CO 0 80 2499			X	37'I
										5'FSHDR
										JC LT
						DORCHESTER AVE				2 ML
						0 65 CO 2512			X	37'I
										5'I SHDR
						0 62				2 ML
						SOUTHRIDGE RD			X	37'I
						CO 2506 0 56		E		JC LT
										2ML
						0 55			X	
						INGLESIDE AVE				
						CO 0 51 2621	TL			
						INGLESIDE AVE WILSON AVE				
						CO 2570 0 46 PVT RD				
						DANIELS AVE				
						0 42 CO 2568				
						BAKER AVE				
						0 36 CO 2567				42'I
										JCO
										2ML
						MC ADOO AVE				
						0 32 CO 2566				

FCR 95

SHA 51.3 - 8 Revised 4.83

MARYLAND STATE HIGHWAY ADMINISTRATION

ROAD INVENTORY SHEET

96-62
1-10-97
BB/MG

Party Chief BB
Recorder AH
Assistant
Map No./Dir. 1
State Coordinates

Road No. CO 2511
Road Name JOHNNY CAKE RD
County BALTIMORE
Date 7/12/95
Sheet No. 3 OF 4

TRAFFIC CODES
TRAFFIC CONTROLS: STOP SIGN=SS, TRAFFIC LIGHT=T.L., FLASHING RED BALL=F.R.

TRAFFIC CODES
PARKING RESTRICTIONS: A.M. PEAK, P.M. PEAK, A.M./P.M. PEAK, NO PARKING ANYTIME=N.P., COMM/IND. ACCESS=E

SYSTEM: FED. AID.	SYSTEM: FUNCT CLASS.	SYSTEM: HWY. SYS.	SYSTEM: HPMS SAMPLE	TRAFFIC: PRKG. REST.	TRAFFIC: COM/IND. ACCESS	LINE DIAGRAM	TRAFFIC: CONTROL	TRAFFIC: COM/IND. ACCESS	TRAFFIC: PRKG. REST.	PAVEMENT DATA
	*U-LOCAL					ROWE LANE				40'I
						CO 2488 121		E	X	JCC
										2UML
										36'I
										JCC
						CROSBY RD WOODLAWN DR				2UML
						CO 2500 115 CO 2501	TL		X	
						109		E		
						103		E		
						097		E		
	URBAN MINOR ARTERIAL									36'I
										JCC
										2ML
						COLLWOOD RD				
						CO 2496 090			X	
										40'I
						MARKSWORTH ~~RD~~ QUEEN ANNE ~~ST~~ Rd				JCC
						CO ~~2497~~ 086 ~~CO 6882~~ 2497				2ML

SYSTEM				TRAFFIC		LINE DIAGRAM	TRAFFIC			PAVEMENT DATA
FED. AID.	FUNCT. CLASS.	HWY. SYS.	HPMS SAMPLE	PRKG. REST.	COM/IND ACCESS		CONTROL	COM/IND ACCESS	PRKG. REST.	
	URBAN LOCAL					ROAD END				
						136				
						CRAIGMONT PD				
						CO 133 2486				40'I
										JCC
										ZMC

Form 6 HPS (Rev. 1961)

FAU
BMATS

ROAD INVENTORY SHEET

MAP 22Δ

Party Chief T. DOMBROSKI
Recorder J. DONOHUE
Helper

Road No. Co 2512
Road Name DORCHESTER AVE
Sheet No. 1 OF 1
Date 8-18-70
County BALTIMORE DIST.

84-102 2-15-85 JE BM (CATONSVILLE MANOR) 876-532

Co			2527	
BALTIMORE	0	64	ST	↑
Co			2526	
CECIL	0	58	AVE	
Co			2524	
HARFORD	0	53	AVE	
Co			2520	
CHARLES	0	47	ST.	
Co			2519	
MONTGOMERY	0	42	ST.	
Co			2518	
CENTRAL	0	36	AVE	~~20'H~~
Co			2516	~~26'CW~~
PRINCE	0	20	GEORGE ST.	~~X~~
Co			2515	84-102
ST MARYS	0	25	ST	20'I
Co			2514	(2)3'FSHD
CARROLL	0	19	ST	26'CW
Co			2513	84-102
QUEEN ANNE	0	14	ST	X (C.T.C. 2-7-77)
				30'I
Talbott St.				JC-C
Co. 7231 +)	0	08		~~18'H~~
Co			2511	2-6'ESHD
JOHNNY	0	00	CAKE RD	↓

NE ↑

Form 6 HPS (Rev. 1961)

ROAD INVENTORY SHEET

Road No. _____
Road Name _____
Sheet No. _____
Date _____
County _____

Form 6 HPS (Rev. 1961)

FAU
B MATS

FCR EX #3
BB/AH
~~OP 6882~~ 2/12/95

ROAD INVENTORY SHEET
MAP 22A

Party Chief	T. DOMBROSKI	Road No.	Co 2513
Recorder	J. DONOHUE	Road Name	QUEEN ANNE ST.
Helper		Sheet No.	1 OF 1
		Date	8-12-70
		County	BALTIMORE DIST 1

84-103 2-15-85 JE BM (CATONSVILLE MANOR) 877-532 96-62cw

~~JOHNNY CAKE~~ ~~RD~~
~~CO~~ ~~0 45~~ ~~2511~~ SS

~~ENT TO TH~~ ~~0 40~~

~~ENT TO TH~~ ~~0 039~~ ~~RT~~

Marsworth Rd
Co 2499

~~BONNIE JEAN CT~~
~~0 37 ENT TO TH~~
60°

~~BRIGADOON TRAIL~~
~~0 34 ENT TO TH~~

~~0 31~~ ~~PC~~ ~~30' I~~ ~~1cc~~ ~~2UML~~

Co ~~2499~~ ~~2499~~ ~~OR~~ ~~2499~~ ~~6883~~
KENT AVE 0 283 AVE 2499 SS

84-103
20' I
2UML
~~24' G~~
26' CW

Co 2512
DORCHESTER 0 13 AVE SS

Co 2621
INGLESIDE 0 00 AVE SS

NW

Form 6 HPS (Rev. 1961)

ROAD INVENTORY SHEET

Road No. _____
Road Name _____
Sheet No. _____
Date _____
County _____

Form 6 HPS (Rev. 1961)

FAU
BMATS

ROAD INVENTORY SHEET

MAP 22 A

Party Chief: I. DOMBROSKI
Recorder: J. DONOHUE
Helper:

Road No.: Co 2514
Road Name: CARROLL ST
Sheet No.: 1 OF 1
Date: 8-13-70
County: BALTIMORE DIST 1

WEST EDMONDALE 878-531

ROAD END			
	0	48	
Co 2512			18'G 24'CW
DORCHESTER	0	41	AVE
Co 2621			18'I 24'CW
INGLESIDE	0	27	AVE 64-104
Co 2572			
WILSON	0	22	AVE
Co 2568			
DANIELS	0	18	AVE
Co 2567			
BAKER	0	13	AVE
Co 2566			
McADOO	0	09	AV
Co 2565			
LANDINGTON	0	04	AVE
Co 2564			18'G I 24'CW
GREGORY	0	00	AVE

NW

Form 6 HPS (Rev. 1961)

ROAD INVENTORY SHEET

Road No. _____
Road Name _____
Sheet No. _____
Date _____
County _____

Form 6 HPS (Rev. 1961)

FAU
BMATS

ROAD INVENTORY SHEET

MAP 22 A

Party Chief J. DOMBROSKI
Recorder J. DONOHUE
Helper

Road No. Co 2515
Road Name ST. MARYS ST
Sheet No. 1 OF 1
Date 8-10-70
County BALTIMORE DIST 1

(CATONSVILLE MANOR) 877-532

	ROAD	END	
	0	24	↑ (C.T.C. 4-7-77) 14' & XI
Co		2512	18' CW
DORCHESTER	0	13 AVE	X 84-105 (C.T.C. 4-7-77) 18' & XI
Co		2621	24' CW
INGLESIDE	0	00 AVE	↓ 84-105

N.W ↑

Form 6 HPS (Rev. 1961)

ROAD INVENTORY SHEET

Road No. _____
Road Name _____
Sheet No. _____
Date _____
County _____

SHA 51.3 - 8 Revised
4.83

URBAN

MARYLAND STATE HIGHWAY ADMINISTRATION

ROAD INVENTORY SHEET

89-19

Party Chief DT
Recorder AL
Assistant
Map No./Dir. D-12 A / SW
State Coordinates 876-534

Road No. Co. 2516
Road Name Prince George St.
County Baltimore
Date 3-29-90
Sheet No. 1 OF 1

TRAFFIC CODES
TRAFFIC CONTROLS: STOP SIGN=SS, TRAFFIC LIGHT=T.L., FLASHING RED BALL=F.R.

TRAFFIC CODES
PARKING RESTRICTIONS: A.M. PEAK, P.M. PEAK, A.M./P.M. PEAK, NO PARKING ANYTIME=N.P., COMM/IND. ACCESS=E

SYSTEM				TRAFFIC		LINE DIAGRAM	TRAFFIC			PAVEMENT DATA
FED. AID.	FUNCT CLASS.	HWY. SYS.	HPMS SAMPLE	PRKG. REST.	COM/IND. ACCESS		CONTROL	COM/IND. ACCESS	PRKG. REST.	
						Ingleside Ave				
						Co. 0 45 2621	SS			
						Dorchester Ave				
						Co. 0 31 2512				16' II
						Kent Ave				
						Co. 0 17 2517				
						0 09 PT				
						90°				
						0 04 PC				30' I
										J" C-C
						Central Ave				
						Co. 0 00 2518	SS			
						Lafayette Ave Co. 2523				

SYSTEM				TRAFFIC		LINE DIAGRAM	TRAFFIC			PAVEMENT DATA
FED. AID.	FUNCT. CLASS.	HWY. SYS.	HPMS SAMPLE	PRK.G. REST.	COM/IND ACCESS		CONTROL	COM/IND ACCESS	PRK.G. REST.	

Form 6 HPS (Rev. 1961)

FAU
BMATS

ROAD INVENTORY SHEET

MAP 22

Party Chief T. DOMBROSKI
Recorder J. DONOHUE
Helper

Road No. Co 2517
Road Name KENT AVE
Sheet No. 1 OF 1
Date 8-10-70
County BALTIMORE DIST 1

89-18 DTAL 3-29-90

(CATONSVILLE MANOR) 878-536

Road	0	49	End	^
				24'I
				J-Crf
Co ~~2516~~			2516	
PRINCE GEORGE ~~ST~~	0	46	ST.	X 25'I
	0	43		X J-Crf
Co			2518	
CENTRAL	0	40	AVE	
Co			2519	
MONTGOMERY	0	34	ST	
			~~Co 2521~~ Pvt 79-3	
	0	29	CHARLES ST.	
Co			2526	
CECIL	0	17	AVE	
Co			2527	
BALTIMORE	0	12	ST	86-278
				16' ~~X~~ I
Co 2528				20' C W
SUNSET AVE	0	05		X
				(C.T.C. 4-7-77)
				~~12' E~~
Co 2531				~~15' E W~~
HILLTOP AVE	0	00		V

SW ↑

Form 6 HPS (Rev. 1961)

ROAD INVENTORY SHEET

Road No. _____
Road Name _____
Sheet No. _____
Date _____
County _____

Form 6 HPS (Rev. 1961)

FAU
BMATS

ROAD INVENTORY SHEET

MAP 22 A

Party Chief I. DOMBROSKI
Recorder J. DONOHUE
Helper

Road No. Co 2518
Road Name CENTRAL AVE
Sheet No. 1 OF 1
Date 8-12-70
County BALTIMORE DIST

(CATONSVILLE MANOR) 878-533

	ROAD	END	↑
	0	46	
Prince George St		Co 2523	
Co. 2516	0	40 LAFAYETTE AVE	(C.T.C. 4-7-72)
			18' ⊄ H
Co		2517	24' CW
KENT	0	28 AVE	X
Co		2512	84-107
DORCHESTER	0	13 AVE	(C.T.C. 4-7-72) I
			20' ⊄ X
Co		2621	26' CW
INGLESIDE	0	00 AVE	↓

NW ↑

Form 6 HPS (Rev. 1961)

ROAD INVENTORY SHEET

Road No. _____
Road Name _____
Sheet No. _____
Date _____
County _____

Form 6 HPS (Rev. 1961)

FAU
B MATS

ROAD INVENTORY SHEET

MAP 22

Party Chief I. DOMBROSKI
Recorder J. DONOHUE
Helper

Road No. Co 2519
Road Name MONTGOMERY ST
Sheet No. 1 OF 1
Date 8-12-70
County BALTIMORE DIST.

80-227
279

(CATONSVILLE MANOR) 878-533

	ROAD	END	
	0	48	↑
Co		2523	
LAFAYETTE	0	40 AVE	
Co		2517	
KENT	0	28 AVE	
Co		2512	
DORCHESTER	0	13 AVE	80-227 279 16'I (C.T.C. 4-7-77) ~~16' 4H~~ 20' CW
Co		2621	↓
INGLESIDE	0	00 AVE	

NW ↑

Form 6 HPS (Rev. 1961)

ROAD INVENTORY SHEET

Road No. _____
Road Name _____
Sheet No. _____
Date _____
County _____

Form 6 HPS (Rev. 1961)

FAU
BMATS

ROAD INVENTORY SHEET

MAP 22

Party Chief I. DOMBROSKI
Recorder J. DONOHUE
Helper

Road No. Co 2520
Road Name CHARLES ST
Sheet No. 1 OF 1
Date 8-12-70
County BALTIMORE DIST 1

(CATONSVILLE MANOR) 878-534

ROAD	END	
0	21	
Co	2512	
DORCHESTER 0	13	AVE
		(C.T.C. 4-7-77)
		19' & H
Co	2621	25' CW
INGLESIDE 0	00	AVE

NW

Form 6 HPS (Rev. 1961)

ROAD INVENTORY SHEET

Road No. _____
Road Name _____
Sheet No. _____
Date _____
County _____

SHA 51.3-8
11-15-72

STATE HIGHWAY ADMINISTRATION OF MARYLAND

ROAD INVENTORY SHEET

Party Chief _____
Recorder _____
Helper _____

Map No. _____

Road No. C02521
Road Name _____
Sheet No. _____
Date _____
County _____
State Coordinates _____

C0 2521 NbW

PVT RQ

PVT 54

79-3

SHA 51.3-8
11-15-72

ROAD INVENTORY SHEET

Road No. _____
Road Name _____
Sheet No. _____
Date _____
County _____
State Coordinates _____

Form 6 HPS (Rev. 1961)

FAU
B MATS

ROAD INVENTORY SHEET

MAP 82

Party Chief I. DOMBROSKI
Recorder J. DOMOHUE
Helper

Road No. Co 2522
Road Name CHARLES ST
Sheet No. 1 OF 1
Date 8-12-70
County BALTIMORE DIST.

86-228

(CATONSVILLE MANOR) 877-535

ROAD END
0 08

Co 2523
LAFAYETTE 0 05 AVE

0 00
ROAD END

SE

86-228
18' I
18' E
18' CW
16' E
20' CW

74-33
H (C.T.C. 4-7-77)
20' CW

Form 6 HPS (Rev. 1961)

ROAD INVENTORY SHEET

Road No. _____

Road Name _____

Sheet No. _____

Date _____

County _____

Form 6 HPS (Rev. 1961)

FAU
B MATS

ROAD INVENTORY SHEET

MAP 22

8-7F

Party Chief J. DOMBROSKI
Recorder J. DONOHOE
Helper

Road No. Co 2523
Road Name LAFAYETTE AVE
Sheet No. 1 OF 1
Date 8-12-70
County BALTIMORE DIST 1

(CATONSVILLE MANOR) 876-535

Co			2526	
CECIL	0	22	AVE	↑
Co 2525				
HARFORD AVE	0	16		
Co			2522	
CHARLES	0	11	ST	
				86-229
Co			2519	18' I
MONTGOMERY	0	05	ST.	(C.T.C. 4-7-77)
				~~18' C H~~
Co			2518	22'CW
CENTRAL	0	00	AVE SS	↓

NE ↑

Prince George St Co. 2516

Form 6 HPS (Rev. 1961)

ROAD INVENTORY SHEET

Road No. _____
Road Name _____
Sheet No. _____
Date _____
County _____

Form 6 HPS (Rev. 1961)

FAU
BMATS

RD NAME 2000
CO EX 36
10/13/00 BS

ROAD INVENTORY SHEET

MAP 22

Party Chief I. DOMBROSKI
Recorder J. DONOHUE
Helper

Road No. Co 2524
Road Name HARFORD AVE
Sheet No. 1 OF 1
Date 8-12-70
County BALTIMORE DIST 1

(CATONSVILLE MANOR) 878-534

ROAD END
0 23

Co 2512
DORCHESTER 0 13 AVE

(4-5-77)
20' CH
24' CW

Co 2621
INGLESIDE 0 00 AVE

HARFORD RD CO 2546

NW

Form 6 HPS (Rev. 1961)

ROAD INVENTORY SHEET

Road No. _____
Road Name _____
Sheet No. _____
Date _____
County _____

Form 6 HPS (Rev. 1961)

FAU
BMATS

ROAD INVENTORY SHEET

MAP 22

Party Chief T. DOMBROSKI
Recorder J. DONOHUE
Helper

Road No. Co 2525
Road Name HARFORD AVE
Sheet No. 1 OF 1
Date 8-12-70
County BALTIMORE DIST 1

(CATONSVILLE MANOR) 877-535

	ROAD END	
	011	↑
		86-230
		16' I
		(C.T.C. 47.77)
		16' ~~CH~~
Co	2523	20' CW
LAFAYETTE 000	AVE	↓

NW ↑

Form 6 HPS (Rev. 1961)

ROAD INVENTORY SHEET

Road No. _____
Road Name _____
Sheet No. _____
Date _____
County _____

Form 6 HPS (Rev. 1961)

FAU
B MATS

ROAD INVENTORY SHEET

MAP 22

Party Chief I. DOMBROSKI
Recorder J. DONOHUE
Helper

Road No. Co 2526
Road Name CECIL AVE
Sheet No. 1 OF 1
Date 8-17-70
County BALTIMORE DIST.

(CATONSVILLE MANOR) 878-534

	ROAD	END		
	0	50		18'AI ~~12' E~~ ~~16' CO~~
Co 2523 LAFAYETTE AVE	0	40		X 87-237
Co KENT	0	28	2517 AVE	16' GH
Co DORCHESTER	0	13	2512 AVE	20' CW X
Co INGLESIDE	0	00	2621 AVE	20' GH 26' CW

NW ↑

Form 6 HPS (Rev. 1961)

ROAD INVENTORY SHEET

Road No. _____
Road Name _____
Sheet No. _____
Date _____
County _____

Form 6 HPS (Rev. 1961)

FAU
B MATS

ROAD INVENTORY SHEET

MAP 22

Party Chief T. DOMBROSKI
Recorder J. DONOHUE
Helper

T. LANDON
F. RHODES
1/2/75 REVISED

Road No. Co 2527
Road Name BALTIMORE ST
Sheet No. 1 OF 1
Date 8-12-70
County BALTIMORE DIST/ (CATONSVILLE MANOR) 879-534

89-35
DT/AL
3-29-90

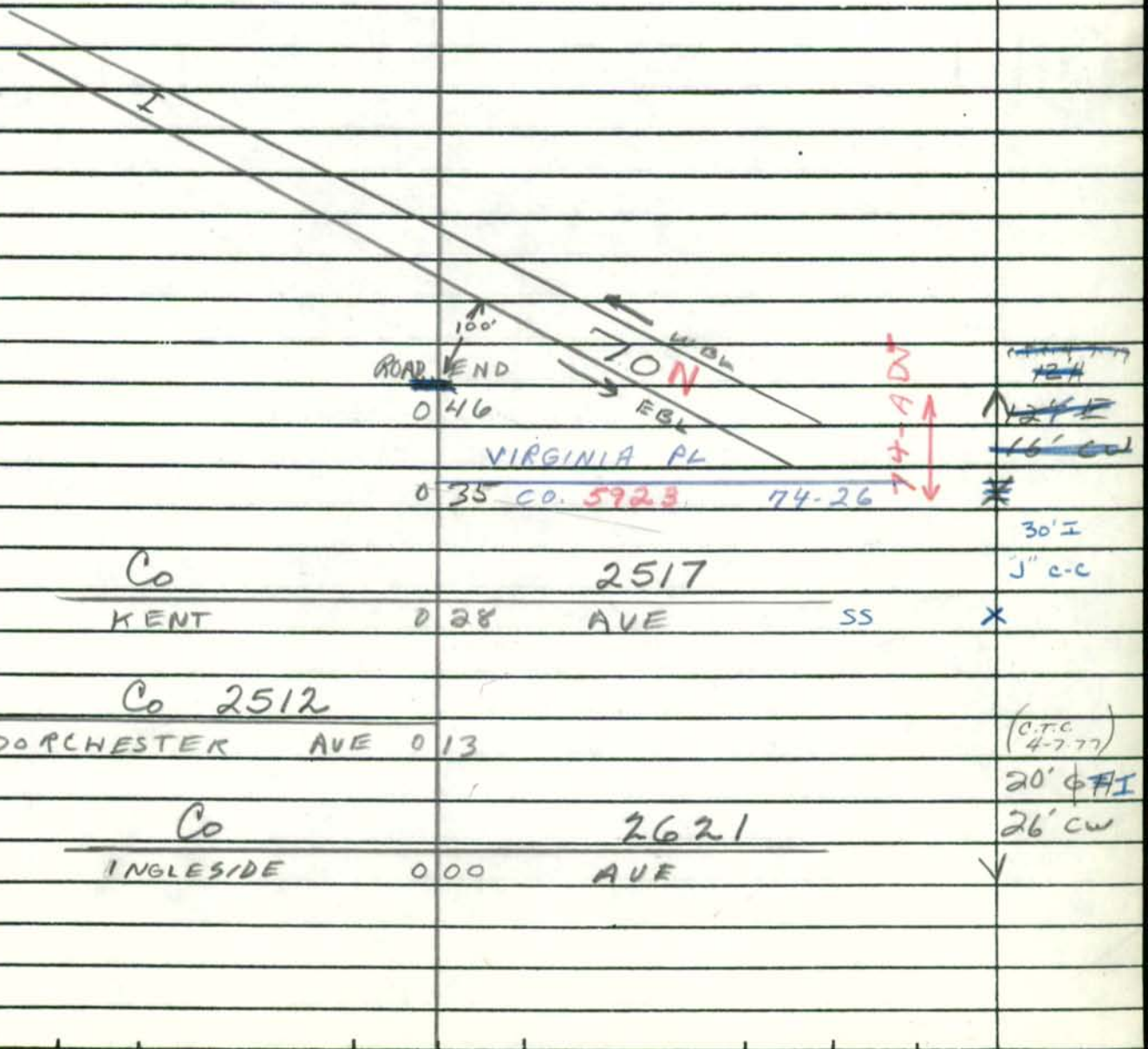

Form 6 HPS (Rev. 1961)

ROAD INVENTORY SHEET

Road No. _____
Road Name _____
Sheet No. _____
Date _____
County _____

Form 6 HPS (Rev. 1961)

FAU
BMATS

SC-250
4/F

ROAD INVENTORY SHEET

MAP 82

Party Chief I. DOMBROSKI
Recorder J. DONOHUE
Helper

Road No. Co 2528
Road Name SUNSET AVE
Sheet No. 1 OF 2
Date 8-12-70
County BALTIMORE DIST.

(CATONSVILLE MANOR) 878 - 535

~~OP~~		~~9302~~	
ALLEY	0	47 ALLEY	
Co		2535	
LANGFORD	0	44 RD	
ENT. TO SCHOOL	0	42	
		~~OP 9299~~	
EDMONDSON HGTS. ELE. SCHOOL	0	41 ALLEY	
→		Co 2548	
EXIT FROM SCHOOL	0	39 CLAIRIDGE RD	
ENT TO SCHOOL	0	37	
		~~OP 9298~~	
ENT. TO PARKING LOT	0	36 ALLEY	
ENT TO PARKING LOT	0	35	
		Co 2547	
	0	33 BARRETT RD	
		~~OP 9297~~	
	0	31 ALLEY	
			36' I CONCRETE C-C
Co		2621	
INGLESIDE	0	29 AVE	
Co 2529			
DORCHESTER AVE	0	14	(C.T.S. 2-7-77)
			~~16' C~~
Co		2517	~~18' CL~~
KENT	0	00 AVE	

SE ↑

Form 6 HPS (Rev. 1961)

ROAD INVENTORY SHEET

MAP 22

Road No. Co 2528
Road Name SUNSET AVE
Sheet No. 2 OF 2
Date 8-12-70
County BALTIMORE DIST.

Co FOREST PARK	0	56	2537 AVE ↑
OR ALLEY	0	53	~~2537~~ ALLEY
Co KIRKWOOD	0	50	2536 RD
			SAME

Form 6 HPS (Rev. 1961)

FAU
BMATS

ROAD INVENTORY SHEET

MAP 22

Party Chief J. DOMBROSKI
Recorder J. DONOHUE
Helper

Road No. Co 2529
Road Name DORCHESTER AVE
Sheet No. 1 OF 1
Date 8-12-70
County BALTIMORE DIST 1

(CATONSVILLE MANOR) 879-535

Co SUNSET	009	2528 AVE
Co 2530 HILLTOP AVE	004	
	003	Co 2531 HILLTOP AVE
Co 2532 FRANKLIN AVE	000	

86-280
L9 I
(C.T.C. 4-7-77)
~~19' C.H.~~
25' CW

SW

Form 6 HPS (Rev. 1961)

ROAD INVENTORY SHEET

Road No. _____
Road Name _____
Sheet No. _____
Date _____
County _____

Form 6 HPS (Rev. 1961)

FAU
BMATS

46-281

ROAD INVENTORY SHEET

MAP 22

Party Chief I. DOMBROSKI
Recorder J. DOMOHUE
Helper

Road No. Co 2530
Road Name HILLTOP AVE
Sheet No. 1 OF 1
Date 8-10-70
County BALTIMORE DIST.

(CATONVILLE MANOR) 879-535



Form 6 HPS (Rev. 1961)

ROAD INVENTORY SHEET

Road No. _____
Road Name _____
Sheet No. _____
Date _____
County _____

Form 6 HPS (Rev. 1961)

FAU
BMAIS

86-282

ROAD INVENTORY SHEET

MAP 22

Party Chief T. DOMBROSKI
Recorder J. DONOHUE
Helper

Road No. Co 2531
Road Name HILLTOP AVE
Sheet No. 1 OF 1
Date 8-12-70
County BALTIMORE DIST 1

(CATONSVILLE MANOR) 879-535

Co 2517
KENT AVE 0 14

86-282
12'I
(C.T.C. 4777)
~~12'PK~~
16' CW

Co 2529
DORCHESTER 0 00 AVE

NW

HILLTOP AVE
Co 2530

Form 6 HPS (Rev. 1961)

ROAD INVENTORY SHEET

Road No. _____
Road Name _____
Sheet No. _____
Date _____
County _____

Form 6 HPS (Rev. 1961)

FAU
BMATS

86-283

ROAD INVENTORY SHEET

MAP 22

Party Chief I. DOMBROSKI
Recorder J. DONOHUE
Helper

Road No. Co 2532
Road Name FRANKLIN AVE
Sheet No. 1 OF 1
Date 8-12-70
County BALTIMORE DIST 1

(CATONSVILLE MANOR) 879-535

Co 2529
DORCHESTER AVE 0 14 ↑

0 11 ENT TO STRAWBERRY HILL APTS

ENT TO STRAWBERRY HILL APTS.

86-283
36' XI
CONCRETE
C-C

0 04

Co 2621
INGLESIDE 0 00 AVE ↓

NW ↑

Form 6 HPS (Rev. 1961)

ROAD INVENTORY SHEET

Road No. _____
Road Name _____
Sheet No. _____
Date _____
County _____

Form 6 HPS (Rev. 1961)

FAU
BMATS

ROAD INVENTORY SHEET

MAP 22

Party Chief I. DOMBROSKI
Recorder J. DONOHUE
Helper

Road No. Co 2533
Road Name STELLA DR.
Sheet No. 1 OF 1
Date 8-13-70
County BALTIMORE DIST 1

(WEST EDMONDALE) 880-534

Co		2621
INGLESIDE	0 14	AVE
~~OP~~		~~9301~~
ALLEY	0 11	ALLEY
		Co 2534
	0 07	STELLA CT.
~~OP~~		~~9301~~
ALLEY	0 02	ALLEY
Co		2535
~~LANFORD~~ LANGFORD	0 00	RD

36' T
CONCRETE
C-C

NW

Form 6 HPS (Rev. 1961)

ROAD INVENTORY SHEET

Road No. _____
Road Name _____
Sheet No. _____
Date _____
County _____

Form 6 HPS (Rev. 1961)

FAU
BMATS

ROAD INVENTORY SHEET

MAP 22

Party Chief J. DOMBROSKI
Recorder J. DONOHUE
Helper

Road No. Co 2534
Road Name STELLA CT.
Sheet No. 1 OF 1
Date 8-13-70
County BALTIMORE DIST 7

(WEST EDMONDALE) 880-534

	ROAD END	
	0 05	↑
~~OP~~	~~9300~~	
ALLEY	0 02 ALLEY	36' I CONCRETE C-C
Co	2533	
STELLA	0 00 DR.	↓

NF ↑

Form 6 HPS (Rev. 1961)

ROAD INVENTORY SHEET

Road No. _____
Road Name _____
Sheet No. _____
Date _____
County _____

Form 6 HPS (Rev. 1961)

FAU
BMATS

RD NAME 2000
CO EX 36
10/13/00 SS

ROAD INVENTORY SHEET

MAP 22

Party Chief J. DOMBROSITI
Recorder J. DONOHUE
Helper

Road No. Co 2535
Road Name LANGFORD RD
Sheet No. 1 OF 1
Date 8-13-70
County BALTIMORE DIST 1

WEST EDMONDALE 878-532

	ROAD	END
	0	62
		~~OP~~ ~~9302~~
	0	58 ALLEY
	0	57 10° ↑
Co 2533		
STELLA DR.	0	53
		Co 2543
	0	48 SANBOURNE RD
Co		2528
SUNSET	0	34 AVE
~~OP~~		~~9297~~
ALLEY	0	21 ALLEY
Co		2546
HARWALL	0	18 RD
~~OP~~		~~9308~~
ALLEY	0	15 ALLEY
~~OP~~		~~9308~~
ALLEY	0	03 ALLEY
Co		2549
NEWFIELD	0	00 RD

36' I
CONCRETE
C-L

NE ↑

Form 6 HPS (Rev. 1961)

ROAD INVENTORY SHEET

Road No. _____
Road Name _____
Sheet No. _____
Date _____
County _____

Form 6 HPS (Rev. 1961)

FAU
BMATS

RD NAME 2000
00 EX 36
10/13/00 SS

ROAD INVENTORY SHEET

MAP 22

Party Chief J. DOMBROSKI
Recorder J. DONOHUE
Helper

Road No. Co 2536
Road Name KIRKWOOD RD
Sheet No. 1 OF 1
Date 8-14-70
County BALTIMORE DIST 1

(WEST EDMONDALE) 878-532

~~OP~~			~~9312~~	
ALLEY	0	62	ALLEY	
	0	61		PT
			Co 2538	
	0	59	STAMFORD RD	20°
	0	58		PC
PARKING AREA	0	56		
↑ 10°	0	51		
Co			2543	
SANBOURNE	0	48	RD	
Co			2528	
SUNSET	0	34	AVE	
~~OP~~			~~9297~~	
ALLEY	0	21	ALLEY	
Co			2546	
HARWALL	0	18	RD	
~~OP~~			~~9308~~	
ALLEY	0	15	ALLEY	
~~OP~~			~~9308~~	
ALLEY	0	02	ALLEY	36' I CONCRETE C-C
Co			2549	
NEWFIELD	0	00	RD	

NE 1

Form 6 HPS (Rev. 1961)

ROAD INVENTORY SHEET

Road No. _____
Road Name _____
Sheet No. _____
Date _____
County _____

FCR 95

SHA 51.3 - 8 Revised
4.83

MARYLAND STATE HIGHWAY ADMINISTRATION

ROAD INVENTORY SHEET

Party Chief BB
Recorder AH
Assistant
Map No./Dir. D-12 / SW
State Coordinates 881-534

Road No. Co 2537
Road Name FOREST PARK AVE
County BALTIMORE
Date 7/11/95
Sheet No. 1 OF 2

TRAFFIC CODES
TRAFFIC CONTROLS: STOP SIGN=SS, TRAFFIC LIGHT=T.L., FLASHING RED BALL=F.R.

TRAFFIC CODES
PARKING RESTRICTIONS: A.M. PEAK, P.M. PEAK, A.M./P.M. PEAK, NO PARKING ANYTIME=N.P., COMM/IND. ACCESS=E

SYSTEM				TRAFFIC		LINE DIAGRAM	TRAFFIC			PAVEMENT DATA
FED. AID.	FUNCT CLASS.	HWY. SYS.	HPMS SAMPLE	PRKG. REST.	COM/IND. ACCESS		CONTROL	COM/IND. ACCESS	PRKG. REST.	
	URBAN COLLECTOR				E	SUNSET AVE 0 38 CO 2528				
						GRANVILLE RD CO 2545 0 28				
						SANBOURNE RD CO 0 23 2543				
						EDMONDSON APTS 0 19				
						ALLEY 0 14				
						STAMFORD RD CO 0 10 2538				
						0 07 ALLEY				
						0 03				42' I J C-C 2 ML
						RT L COOKS LA SECURITY BLVD MD 000 122	TL			Y
						RAMP #1				

RD NAME 2000
CO EX 36 10/13/00 SS

SYSTEM				TRAFFIC		LINE DIAGRAM	TRAFFIC			PAVEMENT DATA
FED. AID.	FUNCT. CLASS.	HWY. SYS.	HPMS SAMPLE	PRKG. REST.	COM/IND ACCESS		CONTROL	COM/IND ACCESS	PRKG. REST.	
						ADDINGTON RD CO 2555				
						LA 2544				
						ST AGNES CO 0 87				
						ALLEY 0 81				
						MASEFIELD RD CO 2551 0 78				
						0 76 ALLEY				
						ALLEY 0 75 NEWFIELD CO ALLEY PT				
						0.04 36' I CC 2ML RD 2549				
						0 69 45°				
						0 64 PC				
						HARWALL RD CO 0 54 2546	SS			
										42 I
										JCC
										2ML

URBAN COLLECTOR

Form 6 HPS (Rev. 1961)

FAU
BMATS

RD NAME 2000
10/13/00 SS
CO EX 35

ROAD INVENTORY SHEET

MAP 22

Party Chief T. DOMBROSKI
Recorder J. DONOHUE
Helper

Road No. Co 2538
Road Name STAMFORD RD
Sheet No. 1 OF 1
Date 8-17-70
County BALTIMORE DIST 1

(WEST HILL) 881 -534

STAMFORD RD

2542
VALLEYBROOK 0.27 RD

BALTI CITY LINE 0.24 BALTI CITY

SAME

Co 2539
WEDGWOOD RD 0.15

Co 2540
MARTIN DR

Co
FOREST 0.09

2537
PARK AVE

120° 0.07

0.01 10°

36' I
CONCRETE
C-C

SE

Co
KIRKWOOD 0.00

2536
RD

Form 6 HPS (Rev. 1961)

ROAD INVENTORY SHEET

Road No. ________________

Road Name ________________

Sheet No. ________________

Date ________________

County ________________

Form 6 HPS (Rev. 1961)

FAU
B MATS

Rd Name 2000
10/13/00 SS
Co Ex 35

ROAD INVENTORY SHEET

MAP 22

Party Chief I. DOMBROSKI
Recorder J. DONOHUE
Helper

Road No. Co 2539
Road Name WEDGEWOOD RD.
Sheet No. 1 OF 1
Date 8-17-70
County BALTIMORE DIST.
881-534

(WEST HILL)

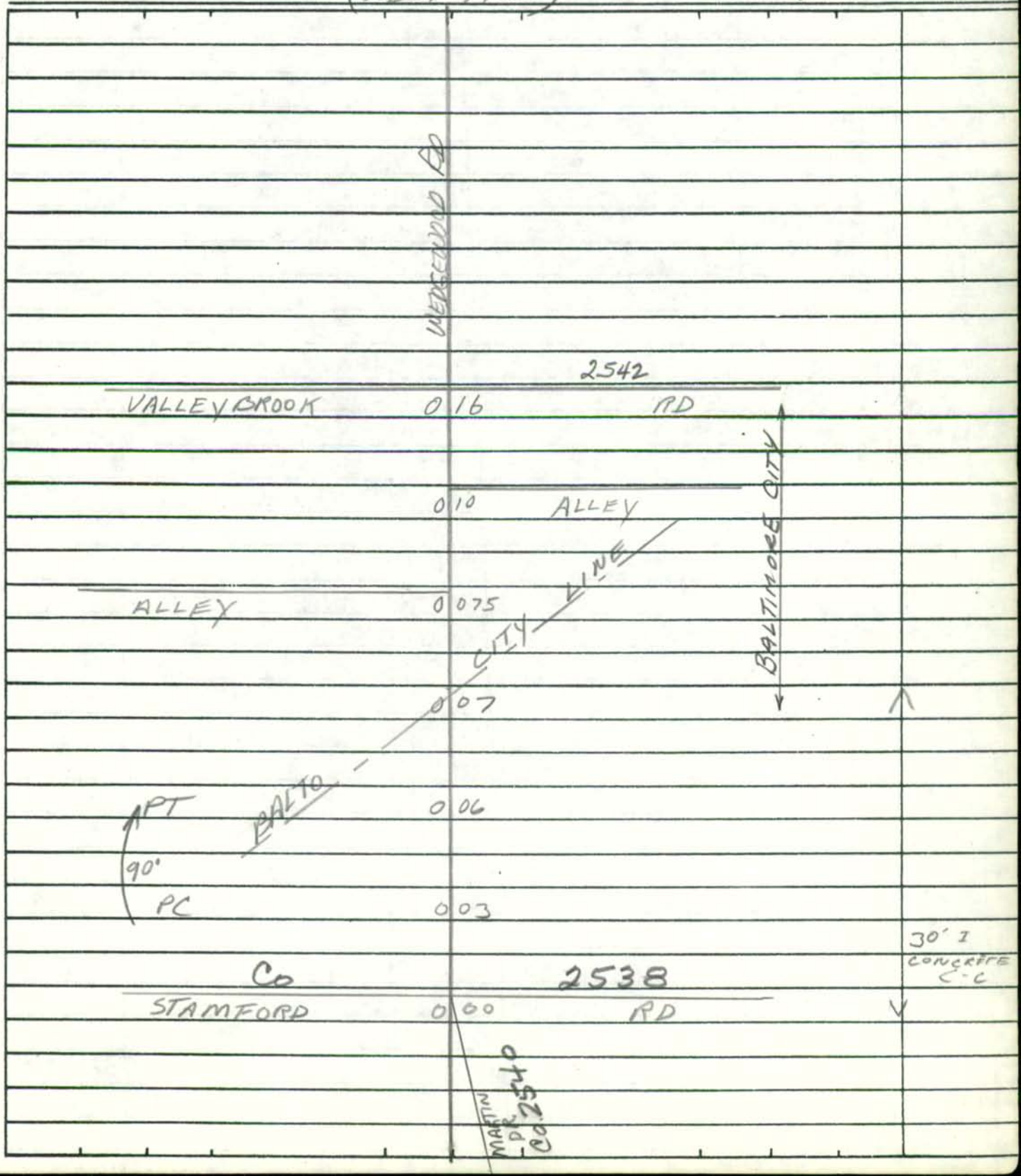

SE

Form 6 HPS (Rev. 1961)

ROAD INVENTORY SHEET

Road No. _____
Road Name _____
Sheet No. _____
Date _____
County _____

Form 6 HPS (Rev. 1961)

FAU
BMATS

RE NAME 2009
CO EX 35
10/13/00 SS

ROAD INVENTORY SHEET

MAP 22

Party Chief T. DOMBROSKI
Recorder J. DONAHUE
Helper

Road No. Co 2540
Road Name MARTIN ~~RD~~ DR
Sheet No. 1 OF 1
Date 8-17-70
County BALTIMORE DIST 1

(WEST HILL) 881-534



Form 6 HPS (Rev. 1961)

ROAD INVENTORY SHEET

Road No. _____
Road Name _____
Sheet No. _____
Date _____
County _____

Form 6 HPS (Rev. 1961)

FAU
B MATS

RD NAME 2000
CO EX 35
10/18/00 SS

ROAD INVENTORY SHEET

MAP 22

Party Chief T. DOMBROSKI
Recorder J. DONOHUE
Helper

Road No. Co 2541
Road Name SEDGEWOOD RD
Sheet No. 1 OF 1
Date 8-17-70
County BALTIMORE (EST)

(WEST HILL) 881-533

Co 2542
VALLEYBROOK 0 07 RD

Co 2540
MARTIN 0 00 RD DR

30' I CONCRETE C-C

SE

Form 6 HPS (Rev. 1961)

ROAD INVENTORY SHEET

Road No. _____
Road Name _____
Sheet No. _____
Date _____
County _____

Form 6 HPS (Rev. 1961)

FAU
BMATS

ROAD INVENTORY SHEET

MAP 22

Party Chief T. DOMBROSKI
Recorder J. DONOHUE
Helper

Road No. Co 2542
Road Name VALLEYBROOK RD.
Sheet No. 1 OF 1
Date 8-17-70
County BALTIMORE DIST.
882-534

(WEST HILL)

ENT. TO ST. AGNES APTS

0 | 19

Co 2541

0 | 16 SEDGEWOOD RD

BALTO

0 | 13 CITY LINE

ALLEY

0 | 12

Co 2538

STAMFORD

0 | 10 RD

ALLEY

0 | 07 ALLEY

Co 2539

WEDGEWOOD

0 | 05 RD

ALLEY

0 | 02 ALLEY

Co 2399

COOKS

0 | 00 LA

BALTIMORE CITY

30' I
CONCRETE
C - C

SW

Form 6 HPS (Rev. 1961)

ROAD INVENTORY SHEET

Road No. _____
Road Name _____
Sheet No. _____
Date _____
County _____

Form 6 HPS (Rev. 1961)

FAU
BMATS

ROAD INVENTORY SHEET

MAP 22

Party Chief T. DOMBROSKI
Recorder J. DONOHUE
Helper

Road No. Co 2543
Road Name SANBOURNE RD
Sheet No. 1 OF 1
Date 8-14-70
County BALTIMORE DIST 1

(WEST EDMONDALE) 880-533

Co LANGFORD	0	19	2535 RD
~~OP~~ ALLEY	0	16	~~9302~~ ALLEY
Co KIRKWOOD	0	13	2536 RD
~~OP~~ ALLEY	0	10	~~9297~~ ALLEY
Co FOREST	0	05	2537 PARK AVE
~~OP 9303~~ ALLEY	0	03	
	0	00	Co 2544 (ST AGNES LA)

36' I CONCRETE C-C

NW

Co 2544 ST. AGNES LA.

Form 6 HPS (Rev. 1961)

ROAD INVENTORY SHEET

Road No. _____
Road Name _____
Sheet No. _____
Date _____
County _____

FCR 95

SHA 51.3 - 8 Revised
4.83

MARYLAND STATE HIGHWAY ADMINISTRATION

ROAD INVENTORY SHEET

Party Chief: BB
Recorder: AH
Assistant:
Map No./Dir.: D-12 / NE
State Coordinates: 879-530

Road No.: Co 2544
Road Name: ST AGNES LA
County: BALTIMORE
Date: 7/12/95
Sheet No.: 1 OF 2

TRAFFIC CODES
TRAFFIC CONTROLS: STOP SIGN=S.S., TRAFFIC LIGHT=T.L., FLASHING RED BALL=F.R.

TRAFFIC CODES
PARKING RESTRICTIONS: A.M. PEAK, P.M. PEAK, A.M./P.M. PEAK, NO PARKING ANYTIME=N.P., COMM/IND. ACCESS=E

SYSTEM: FED. AID.	SYSTEM: FUNCT. CLASS.	SYSTEM: HWY. SYS.	SYSTEM: HPMS SAMPLE	TRAFFIC: PRKG. REST.	TRAFFIC: COM/IND. ACCESS	LINE DIAGRAM	TRAFFIC: CONTROL	TRAFFIC: COM/IND. ACCESS	TRAFFIC: PRKG. REST.	PAVEMENT DATA
	* U-LOCAL					PT 0 24				
						30°				36'I
						PC 0 19				JCC
						FOREST PARK AVE ADDINGTON RD				2ML
						Co 2537 0 17 Co 2555				X
						16'I JCC 0.01				
						0 15				
	* URBAN COLLECTOR					0 13				
						24'I JCC 0.04 / 24'I JGC 0.07				
						0 11 40	TL			44'I
						US				JCC
						25'I JC-LT 0.05 / 25'I JCLT 0.05				2ML
						0 09				X
						0 08 PKG LOT				
						0 07 ST AGNES SCHOOL				
						0 06 EX. FROM PKG				
										20'I
										J C-RT
						OLD FREDERICK RD				2UML
	* URBAN LOCAL					CO 0 00 2573	SS			✓

RD NAME 3000
CO EX 36 10/13/00 SS

2 OF 2

LINE DIAGRAM

SYSTEM: FED. AID. | FUNCT. CLASS. | HWY. SYS. | HPMS SAMPLE
TRAFFIC: PRKG. REST. | COM/IND ACCESS
TRAFFIC: CONTROL | COM/IND ACCESS | PRKG. REST.
PAVEMENT DATA

URBAN LOCAL

ROAD END
0 71

20' F
18' E

Sanbourne Rd
90° CO 2543 0 69

0 68 30°

0 56 TO APTS E

HARWALL RD
CO 2546 0 42 SS

ALLEY
ALLEY
0 39 ALLEY

MASEFIELD RD
CO 0 37 2551

36'I
JCC
2 ML

Form 6 HPS (Rev. 1961)

FAU
B MATS

RD NAME 2000
80 EX 34
10/12/00 SS

ROAD INVENTORY SHEET

MAP 22

Party Chief I. DOMBROSKI
Recorder J. DONOHUE
Helper

Road No. Co 2545
Road Name GRANVILLE RD
Sheet No. 1 OF 1
Date 8-14-70
County BALTIMORE DIST 1

(WEST EDMONDALE) 880-533

Co		2546	
HARWELL A	0	27	RD
~~OP 9303~~			
ALLEY	0	24	40° →
PT	0	19	
30°			
PC	0	15	
PT	0	05	
95°			
PC	0	02	
Co		2537	
FOREST PARK	0	00	AVE

EDMONDSON PARK

36' I CONCRETE C-C

SE ↑

Form 6 HPS (Rev. 1961)

ROAD INVENTORY SHEET

Road No. _____
Road Name _____
Sheet No. _____
Date _____
County _____

Form 6 HPS (Rev. 1961)

RD NAME 2000
CO EX 36
10/13/00 SS

80-249 A/T

FAU
BMATS

ROAD INVENTORY SHEET

MAP 22

STRI
6-15-00
SS/CS

Party Chief T. DOMBROSKI
Recorder J. DONOHUE
Helper

Road No. Co 2546
Road Name HARWALL RD
Sheet No. 1 OF 1
Date 8-14-70
County BALTIMORE DIST.

(WEST EDMONDALE) 878-533

Co 2544
ST AGNES 0 40 LA.

Co 2545
GRANVILLE RD 0 35

EDMONDSON AVE

Co 2537
FOREST 0 28 PARK AVE RD 10°

Co 2536
KIRKWOOD 0 22 RD

Co 2535
LANGFORD 0 16 RD

Co 2548
CLAIRIDGE 0 11 RD

Co 2547
BARRTT 0 05 RD

Co 2621
INGLESIDE 0 00 AVE

Co 2524 HARFORD AVE

36' I CONCRETE C-C

2-24' I LA. CONCRETE C-C

21' GRASS PKWY

36' I CONCRETE C-C

SE

Form 6 HPS (Rev. 1961)

ROAD INVENTORY SHEET

Road No. _____
Road Name _____
Sheet No. _____
Date _____
County _____

Form 6 HPS (Rev. 1961)

FAU
B MATS

RD NAME 2000
DO EX 36
10/13/00 SS

ROAD INVENTORY SHEET

MAP 22

Party Chief I. DOMBROSKI
Recorder J DONOHUE
Helper

Road No. Co 2547
Road Name BARRETT RD
Sheet No. 1 OF 1
Date 8-13-70
County BALTIMORE DIST 1

WEST EDMONDALE 878-533

Co		2528	
SUNSET	0 33	AVE	
~~OP~~		~~9297~~	
ALLEY	0 20	ALLEY	
Co		2546	
HARWELL	0 17	RD	
~~OP~~		~~9308~~	
ALLEY	0 15	ALLEY	
~~OP~~		~~9308~~	
ALLEY	0 02	ALLEY	36' I
Co		2549	CONCRETE C-C
NEWFIELD	0 00	RD	

NE ↑

Form 6 HPS (Rev. 1961)

ROAD INVENTORY SHEET

Road No. _____
Road Name _____
Sheet No. _____
Date _____
County _____

Form 6 HPS (Rev. 1961)

FAU
BMATS

RD NAME 2000
CO EX 36
10/18/00 SS

ROAD INVENTORY SHEET

MAP 22

Party Chief T. DOMBROSKI
Recorder J. DONOHUE
Helper

Road No. Co 2548
Road Name CLAIRIDGE RD
Sheet No. 1 OF 1
Date 8-13-70
County BALTIMORE DIST

(WEST EDMONDALE) 878-533

Co SUNSET	0	34	2528 AVE
~~OP~~ ALLEY	0	21	~~9297~~ ALLEY
Co HARWALL	0	18	2546 RD
~~OP~~ ALLEY	0	15	~~9308~~ ALLEY
~~OP~~ ALLEY	0	03	~~9308~~ ALLEY
Co NEWFIELD	0	00	2549 RD

36' I
CONCRETE
C-C

NE

Form 6 HPS (Rev. 1961)

ROAD INVENTORY SHEET

Road No. _____
Road Name _____
Sheet No. _____
Date _____
County _____

Form 6 HPS (Rev. 1961)

FAU
BMATS

ROAD INVENTORY SHEET

MAP 22

Party Chief T. DOMBROSKI
Recorder J. DONOHUE
Helper

Road No. Co 2549
Road Name NEWFIELD RD
Sheet No. 1 OF 1
Date 8-14-70
County ~~BALTIMORE~~ DIST.

(WEST EDMONDALE) 878-533

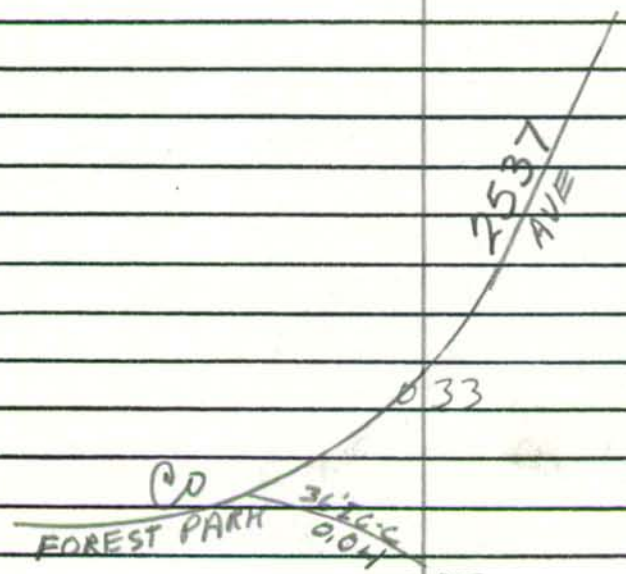

	0 33	
	0 27	
Co 2536 KIRKWOOD RD	0 22	
Co 2535 LANGFORD RD	0 16	
	0 13	Co 2550 ~~(CO. RD)~~ BAKER RD (C.T.C 4-777)
Co 2548 CLAIRIDGE RD	0 11	
Co 2547 BARRETT RD	0 04	
	0 02	~~OP 9313~~ ALLEY
Co INGLESIDE	0 00	2621 AVE

36' I CONCRETE C-C

SE

Form 6 HPS (Rev. 1961)

ROAD INVENTORY SHEET

Road No. _____
Road Name _____
Sheet No. _____
Date _____
County _____

Form 6 HPS (Rev. 1961)

FAU
BMATS

ROAD INVENTORY SHEET

MAP 22

BAKER RD (C.T.C. 4-7-77)

Party Chief T. DOMBROSKI
Recorder J. DONOHUE
Helper

Road No. Co 2550
Road Name ~~(CO. RD)~~
Sheet No. 1 OF 1
Date 8-13-70
County BALTIMORE DIST. 1

(WEST EDMONDALE) 878-532

~~OP~~ ~~9313~~

ALLEY 0 03 ALLEY

36' I CONCRETE C-C

Co 2549

NEWFIELD 0 00 RD

LANFORD RD

CLAIRIDGE RD

SW

Form 6 HPS (Rev. 1961)

ROAD INVENTORY SHEET

Road No. _____
Road Name _____
Sheet No. _____
Date _____
County _____

Form 6 HPS (Rev. 1961)

FAU
BMATS

ROAD INVENTORY SHEET

MAP 22

Party Chief I. DOMBROSKI
Recorder J. DONOHUE
Helper

Road No. Co 2551
Road Name MASEFIELD RD
Sheet No. 1 OF 1
Date 8-14-70
County BALTIMORE DIST 1

(WEST EDMONDALE) 879-531

Co 2552
CHANNING 0 30 RD

~~OP~~ ~~9305~~
ALLEY 0 28 ALLEY

↑ 90° 0 27

Co 2544
ST. AGNES 0 19 L.A.

~~OP~~ ~~9307~~
0 17 ALLEY

↑ 90° 0 15

Co
FOREST 2537
PARK AVE

36' I
CONCRETE
C-C

NW ↑

Form 6 HPS (Rev. 1961)

ROAD INVENTORY SHEET

Road No. _____
Road Name _____
Sheet No. _____
Date _____
County _____

Form 6 HPS (Rev. 1961)

FAU
BMATS

ROAD INVENTORY SHEET

MAP 22

Party Chief I. DOMBROSKI
Recorder J. DONOHUE
Helper

Road No. Co 2552
Road Name CHANNING RD
Sheet No. 1 OF 1
Date 8-14-70
County BALTIMORE DIST 7

(WEST EDMONDALE) 879-531

		END TO SHOPPING CENTER	
~~OP~~ ALLEY	0	31	~~9305~~ ALLEY
Co COLERIDGE	0	28	2553 RD
~~OP~~ ALLEY 110°	0	26	~~9305~~ ALLEY
Co 2551 MASEFIELD RD	0	19	
PT 40°	0	15	
PC	0	11	
75°	0	06	
~~OP~~ ALLEY	0	02	~~9305~~ ALLEY
Co ADDINGTON	0	00	2555 RD

NE

36' I CONCRETE C-C

Form 6 HPS (Rev. 1961)

ROAD INVENTORY SHEET

Road No. _____
Road Name _____
Sheet No. _____
Date _____
County _____

Form 6 HPS (Rev. 1961)

FAU
BMATS

ROAD INVENTORY SHEET

MAP 22

Party Chief T. DOMBROSKI
Recorder J. DONAHUE
Helper

Road No. Co 2553
Road Name COLERIDGE RD
Sheet No. 1 OF 1
Date 8-14-70
County BALTIMORE DIST 1

(WEST EDMONDALE) 880-531

ROAD 0 32 END

COLERIDGE COURT
STAGNER APTS

PVT 2556
0 28 MARTIN DR.

52553

24' I
CONCRETE
C-C

~~OP 9305~~
0 15 ALLEY

Co 2552
CHANNING 0 12 RD

Co 2554
WHITLOCK RD 0 07

~~OP~~ ~~9305~~
40° ALLEY 0 04 ALLEY

Co 2555
ADDINGTON RD 0 02

36' I
CONCRETE
C-C

U.S 0 00 T.L. 40

NE

ENT TO PARKING LOT

Form 6 HPS (Rev. 1961)

ROAD INVENTORY SHEET

Road No. _____
Road Name _____
Sheet No. _____
Date _____
County _____

Form 6 HPS (Rev. 1961)

FAU
BMATS

ROAD INVENTORY SHEET

MAP 22

Party Chief T. DOMBROSKI
Recorder J. DONAHUE
Helper

Road No. Co 2554
Road Name WHITLOCK RD
Sheet No. 1 OF 1
Date 8-14-70
County BALTIMORE DIST.

(WEST EMMONDALE) 880-531

Co ADDINGTON	0 15	2555 RD	
~~DP~~ ALLEY	0 13	~~9305~~ ALLEY	PT ↑ 90
	0 10		PC
Co COLERIDGE	0 00	2553 RD	36' I. CONCRETE C-C

W ↑

Form 6 HPS (Rev. 1961)

ROAD INVENTORY SHEET

Road No. _____
Road Name _____
Sheet No. _____
Date _____
County _____

Form 6 HPS (Rev. 1961)

FAU
BMATS

ROAD INVENTORY SHEET

MAP 22

Party Chief I. DOMBROSKI
Recorder J. DONOHUE
Helper

Road No. Co 2555
Road Name ADDINGTON RD.
Sheet No. 1 OF 1
Date 8-14-70
County BALTIMORE DIST 1

(WEST EDMONDALE) 880-531

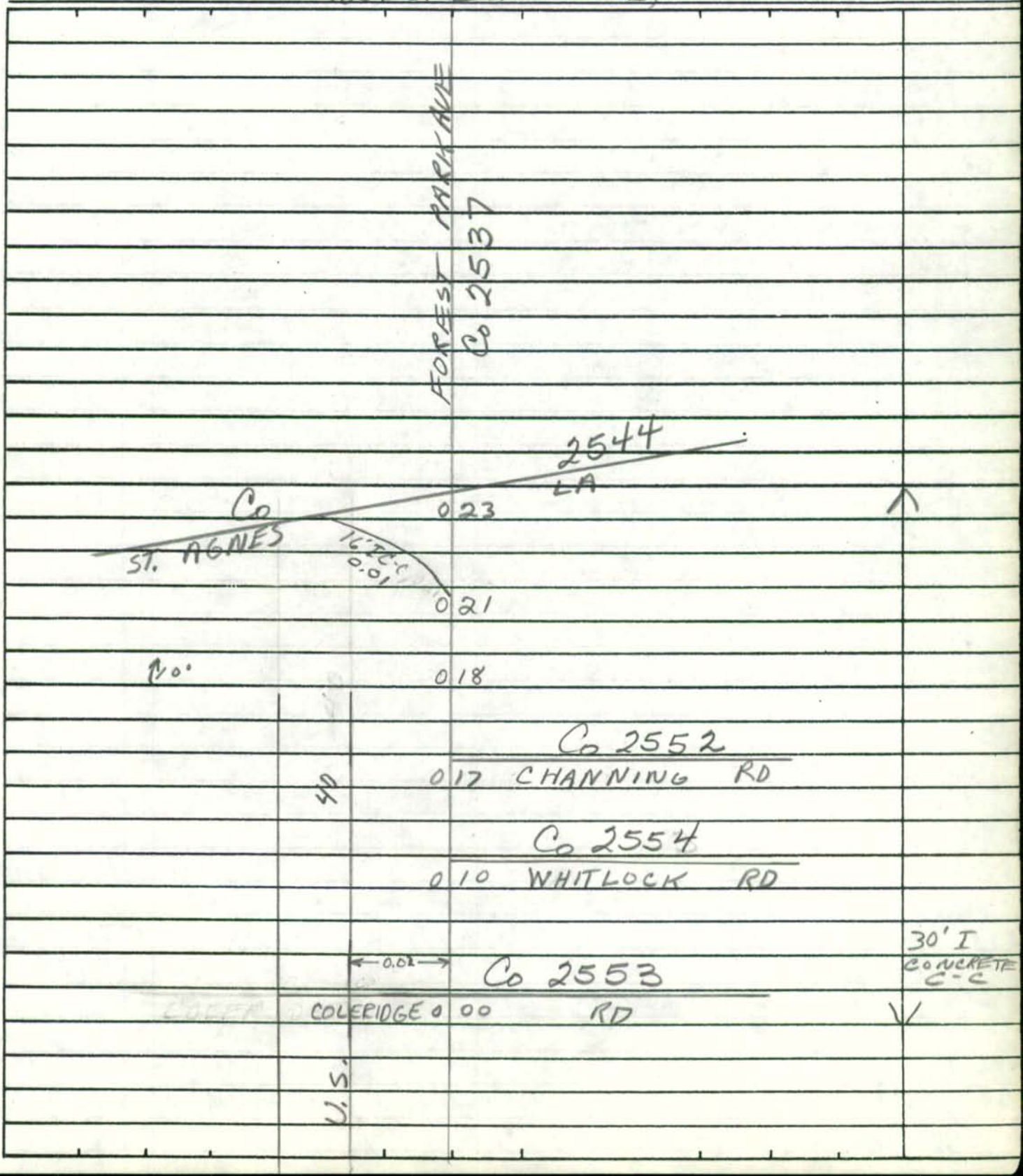

Form 6 HPS (Rev. 1961)

ROAD INVENTORY SHEET

Road No. ________________

Road Name ________________

Sheet No. ________________

Date ________________

County ________________

Form 6 HPS (Rev. 1961)

FAU
B MATS

Rd NAME 2000
CO EX 37
10/13/00 SS

ROAD INVENTORY SHEET

MAP 22

Party Chief I. DOMBROSKI
Recorder J. DONOHUE
Helper

Road No. Co 2556
Road Name MARTIN DR
Sheet No. 1 OF 1
Date 8-17-70
County BALTIMORE DIST 1

881-532

(WEST HILLS)

PUT 2553 RD
COLERIDGE 009 COURT

2556

008 END. CO. MAINT.

Co 2558
CHARRING 005 CROSS RD

ONE WAY

24' I CONCRETE C-C

2557
000 HILLS PKWY

CO WEST

Form 6 HPS (Rev. 1961)

ROAD INVENTORY SHEET

Road No. _____
Road Name _____
Sheet No. _____
Date _____
County _____

Form 6 HPS (Rev. 1961)

RD NAME 2000
CO EX 37
10/13/00 SS

ROAD INVENTORY SHEET

22

Party Chief I. DOMBROSKI
Recorder J. DONOHUE
Helper

Road No. Co 2557
Road Name WEST HILL PARKWAY
Sheet No. 1 OF 1
Date 8-17-70
County BALTIMORE DIST 7

D-12B
(1393-592)

(WEST HILLS) 881-531

WEST HILLS RD

STAMFORD 0 35 RD

ALLEY 0 29

BALTO CITY LINE 0 24 SAME

@ 1.10 Co 2558
CHARRING CROSS RD 0 22 34' I CONCRETE C-C

0 17 X

2-24' I LA CONCRETE C-C

Co 2556
75' GRASS PKWY

PT MARTIN DR 0 10 X

90°

PC 0 06

0 02 10°

24' I CONCRETE C-C

Co CHARRING 0 00 2558 CROSS RD @ .05

NE

Form 6 HPS (Rev. 1961)

ROAD INVENTORY SHEET

Road No. _____
Road Name _____
Sheet No. _____
Date _____
County _____

Form 6 HPS (Rev. 1961)

FAU
BMATS

RD NAME 2000
CO EX 37
10/13/00 SS

96 CoEx# 39
1-10-97
BB/MG

ROAD INVENTORY SHEET

MAP ~~22~~ D12B

Party Chief T. DIMBROSKI
Recorder J. DONOHUE
Helper

Road No. Co 2558
Road Name CHARING CROSS RD
Sheet No. 1 OF 2
Date 8-17-70
County BALTIMORE DIST.

D-12A/B
(1393-592)

(WEST HILLS) 881-531

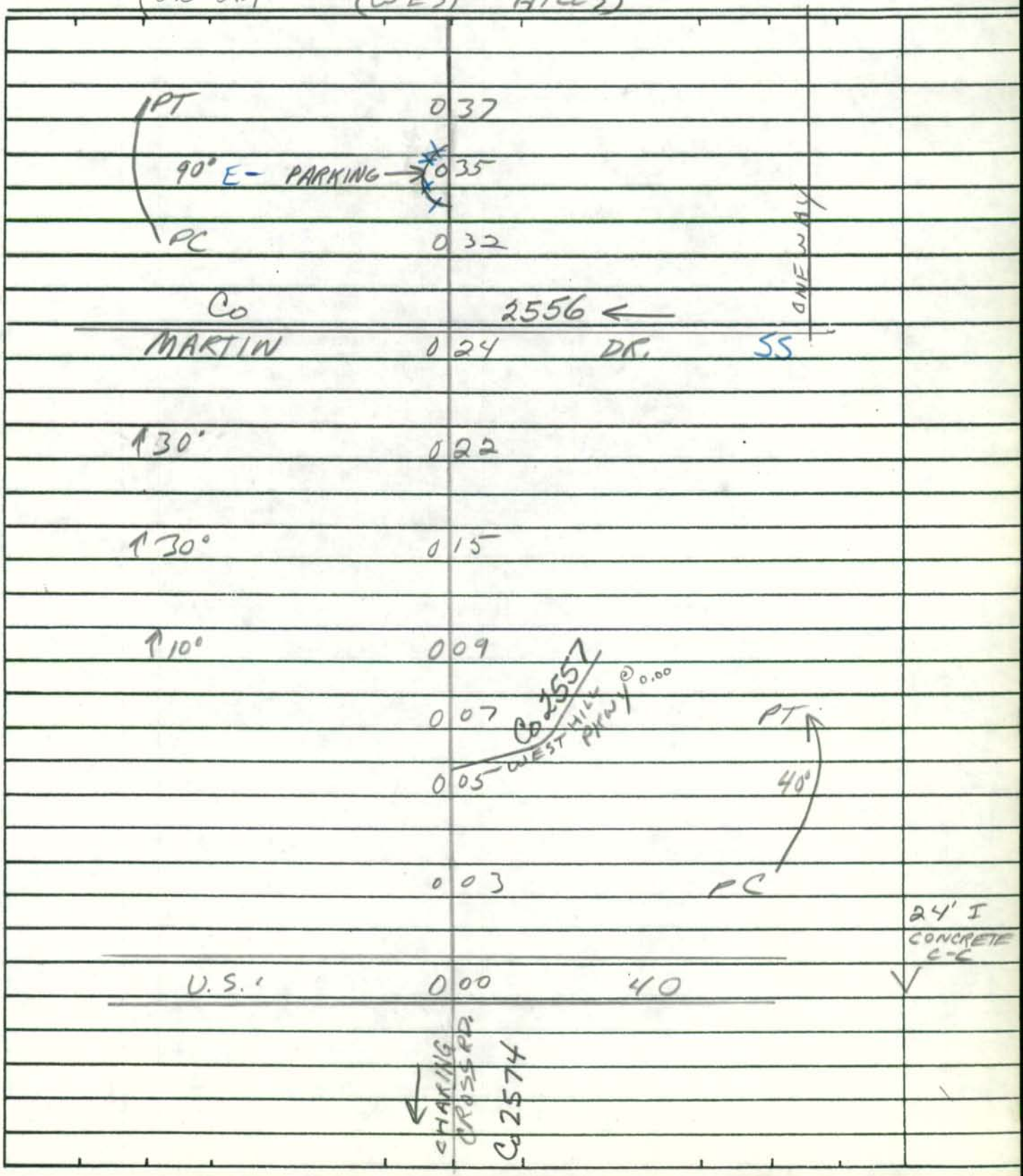

PT	0 37		
90° E- PARKING →	0 35		
PC	0 32		
Co	2556 ←		ONE WAY
MARTIN	0 24	DR.	SS
↑30°	0 22		
↑30°	0 15		
↑10°	0 09		
	0 07	Co 2557 WEST HILL PKWY @ 0.00	PT
	0 05		40°
	0 03		PC
U.S.	0 00	40	24' I CONCRETE C-C

NW ↑

CHARING CROSS RD. Co 2574

Form 6 HPS (Rev. 1961)

ROAD INVENTORY SHEET

Road No. Co 2558
Road Name CHARRINGCROSS
Sheet No. 2 OF 2
Date 8-17-70
County BALTIMORE DIST 1

Co 2557

WEST 0 40 HILLS PKWY SS

ONE WAY

SAME

FCR CO EX #1
74-35

SHA 51.3 - 8 Revised
4.83

MARYLAND STATE HIGHWAY ADMINISTRATION

ROAD INVENTORY SHEET

OP 6884
2559

Party Chief: B13
Recorder: A17
Assistant:
Map No./Dir.: D-12 / SE
State Coordinates: 878-532

Road No.: Co
Road Name: PRINCE GEORGE ST
County: BALTIMORE
Date: 7/12/95
Sheet No.: 1 OF 1

TRAFFIC CODES
TRAFFIC CONTROLS: STOP SIGN=SS, TRAFFIC LIGHT=T.L., FLASHING RED BALL=F.R.

TRAFFIC CODES
PARKING RESTRICTIONS: A.M. PEAK, P.M. PEAK, A.M./P.M. PEAK, NO PARKING ANYTIME=N.P., COMM/IND. ACCESS=E

SYSTEM: FED. AID.	SYSTEM: FUNCT CLASS.	SYSTEM: HWY. SYS.	SYSTEM: HPMS SAMPLE	TRAFFIC: PRKG. REST.	TRAFFIC: COM/IND. ACCESS	LINE DIAGRAM	TRAFFIC: CONTROL	TRAFFIC: COM/IND. ACCESS	TRAFFIC: PRKG. REST.	PAVEMENT DATA
	↑ URBAN LOCAL					ROAD END				
						0 35			↑	
						0 33 36" RCP				
						GREGORY AVE				
						0 28 Co 2564				18'I
										2UNL
						MC ADOO AVE				
						0 19 Co 2566			X	
										13'I
										2UNL
						BAKER AVE				
						0 14 Co 2567			X	
						0 12				24'I
										JCLT
										ICRT
										2ML
						INGLESIDE AVE				
	↓					Co 0 00 2621			↓	

OP 6884

SYSTEM				TRAFFIC		LINE DIAGRAM	TRAFFIC				PAVEMENT DATA
FED. AID.	FUNCT. CLASS.	HWY. SYS.	HPMS SAMPLE	PRKG. REST.	COM/IND ACCESS		CONTROL	COM/IND ACCESS	PRKG. REST.		

Form 6 HPS (Rev. 1961)

FAU
BMATS

ROAD INVENTORY SHEET

MAP 22

Party Chief I. DOMBROSKI
Recorder J. DONOHUE
Helper

Road No. Co 2560
Road Name ST. MARYS ST
Sheet No. 1 OF 1
Date 8-13-70
County BALTIMORE DIST.

(WEST EDMONDALE) 878-531

	ROAD END	
	0 08	↑
		18' CI
Co	2564	24' CW
GREGORY 0 00	AVE	↓

SE ↑

Form 6 HPS (Rev. 1961)

ROAD INVENTORY SHEET

Road No. ____________________

Road Name ____________________

Sheet No. ____________________

Date ____________________

County ____________________

Form 6 HPS (Rev. 1961)

FAU
BMATS

ROAD INVENTORY SHEET

MAP 22

Party Chief I. DOMBROSKI
Recorder J. DONOHUE
Helper

Road No. Co 2561
Road Name QUEEN ANNE ST
Sheet No. 1 OF 1
Date 8-13-70
County BALTIMORE DIST 1

(WEST EDMONDALE) 878-531

ROAD	END	
0 08		
0 03	CH - PARKING LOT	
		16' ØI
Co	2564	20' CW
GREGORY 0 00	AVE	

SE

Form 6 HPS (Rev. 1961)

ROAD INVENTORY SHEET

Road No. _____
Road Name _____
Sheet No. _____
Date _____
County _____

Form 6 HPS (Rev. 1961)

FAU
BMATS

ROAD INVENTORY SHEET

MAP 22

Party Chief I DOMBROSKI
Recorder J DONOHUE
Helper

Road No. Co 2562
Road Name TALBOT ST
Sheet No. 1 OF 1
Date 8-13-70
County BALTIMORE (WEST EDMONDALE) 877-532

Co 2564 GREGORY	0	28	AVE	
Co 2565 LANDINGTON	0	23	AVE	
Co 2566 McADOO	0	19	AVE	
Co 2567 BAKER	0	14	AVE	
Co 2568 DANIELS	0	10	AVE	
Co 2572 WILSON AVE	0	05	PROP	
	0	04	ENT. TO PARKING LOT	
	0	02	ENT TO PARKING LOT	30' I CONCRETE C-C
Co 2621 INGLESIDE	0	00	AVE	

SE

Form 6 HPS (Rev. 1961)

ROAD INVENTORY SHEET

Road No. _____
Road Name _____
Sheet No. _____
Date _____
County _____

Form 6 HPS (Rev. 1961)

FAU
BMATS

ROAD INVENTORY SHEET

MAP 22

Party Chief T. DOMBROSKI
Recorder J. DONOHUE
Helper

Road No. Co 2563
Road Name TALBOTT PL
Sheet No. 1 OF 1
Date 8-13-70
County BALTIMORE DIST 1

878-530

89-27

U.S.		40	
	0	10	20' I
	0	08	25' I
	0	06	
CH - PARKINGLOT	0	04 CH	20' G I
Co		2564	24' CW
GREGORY	0	00 AVE	

SE ↑

Form 6 HPS (Rev. 1961)

ROAD INVENTORY SHEET

Road No. _____
Road Name _____
Sheet No. _____
Date _____
County _____

Form 6 HPS (Rev. 1961)

FAU
BMATS

ROAD INVENTORY SHEET

MAP 22

Party Chief T. DOMBROSKI
Recorder J. DONOHUE
Helper

Road No. Co 2564
Road Name GREGORY AVE
Sheet No. 1 OF 1
Date 8-13-70
County BALTIMORE DIST.

(WEST EDMONDALE) 878-531

Co PRINCE	0	2559 24 GEORGE ST.
	0	Co 2560 19 ST. MARYS ST
Co 2514 CARROLL ST.	0	15
	0	Co 2561 10 QUEEN ANNE ST.
	0	Co 2563 06 TALBOTT PL.
Co 2562 TALBOT ST.	0	04 CH - PARKING LOT
Co JOHNNY	0	2511 00 CAKE RD

20' RT
26' CW

NE

Form 6 HPS (Rev. 1961)

ROAD INVENTORY SHEET

Road No. _____
Road Name _____
Sheet No. _____
Date _____
County _____

Form 6 HPS (Rev. 1961)

FAU
BMATS

ROAD INVENTORY SHEET

MAP 22

Party Chief T. DOMBROSKI
Recorder J. DONOHUE
Helper

Road No. Co 2565
Road Name LANDINGTON AVE
Sheet No. 1 OF 1
Date 8-13-70
County BALTIMORE DIST 1

(WEST EDMONDALE) 877-531

	ROAD	END	
	0	20	
Co		2514	
CARROLL	0	17	ST.
Co		2562	
TALBOT	0	05	ST.
Co.		2511	18' Ø I
JOHNNY	0	00	CAKE RD 22' CW 87.238

NE

Form 6 HPS (Rev. 1961)

ROAD INVENTORY SHEET

Road No. _____
Road Name _____
Sheet No. _____
Date _____
County _____

Form 6 HPS (Rev. 1961)

ROAD INVENTORY SHEET

MAP 22

Party Chief I. DOMBROSKI
Recorder J. DONOHUE
Helper

Road No. Co 2566
Road Name McADOO AVE
Sheet No. 1 OF 1
Date 8-13-70
County BALTIMORE DIST.

WEST EDMONDALE 877-531

Co		2559	
PRINCE	0	28 GEORGE ST.	^
Co		2514	
CARROLL	0	19 ST.	16' ØI
			20' CW
	0	16	X
			30' MI
Co		2562	CONCRETE C-C
TALBOT	0	08 ST.	X
			30' I
Co		2511	CONCRETE C-C
JOHNNY	0	00 CAKERD.	V

Form 6 HPS (Rev. 1961)

ROAD INVENTORY SHEET

Road No. _____
Road Name _____
Sheet No. _____
Date _____
County _____

Form 6 HPS (Rev. 1961)

FAU
BMATS

ROAD INVENTORY SHEET

MAP 22

Party Chief T. DOMBROSKI
Recorder J. DONOHUE
Helper

Road No. Co 2567
Road Name BAKER AVE
Sheet No. 1 OF 1
Date 8-13-70
County BALTIMORE DIST.

(WEST EDMONDALE) 878-532

Co JOHNNY	0.30	2511 CAKE RD	↑
Co TALBOT	0.20	2562 ST.	
Co CARROLL	0.09	2514 ST	30' I CONCRETE C-C X
Co PRINCE	0.00	2559 GEORGE ST	16 & I 20 'Cw ↓

SW ↑

Form 6 HPS (Rev. 1961)

ROAD INVENTORY SHEET

Road No. _____
Road Name _____
Sheet No. _____
Date _____
County _____

Form 6 HPS (Rev. 1961)

FAU
BMATS

ROAD INVENTORY SHEET

MAP 22

Party Chief I. DOMBROSKI
Recorder J. DONOHUE
Helper

Road No. Co 2568
Road Name DANIELS AVE
Sheet No. 1 OF 1
Date 8-13-70
County BALTIMORE DIST 1

WEST EDMONDALE 876-531

	ROAD	END	
	0	30	↑
			20' GI
Co		2514	20' CW
CARROLL	0	28 ST	X
Co		2562	
TALBOT	0	11 ST.	
			30' I CONCRETE
Co		2511	C-C
JOHNNY	0	00 CAKE RD	↓

NE ↑

Form 6 HPS (Rev. 1961)

ROAD INVENTORY SHEET

Road No. _____
Road Name _____
Sheet No. _____
Date _____
County _____

SHA 51.3-8
11-15-72

STATE HIGHWAY ADMINISTRATION OF MARYLAND

ROAD INVENTORY SHEET

Party Chief _____
Recorder _____
Helper _____

Map No. _____

Road No. CO 2569
Road Name _____
Sheet No. _____
Date _____
County _____
State Coordinates _____

CO 2569 now

PVT 55

Pvt rd

79-4

SHA 51.3-8
11-15-72

ROAD INVENTORY SHEET

Road No. _____
Road Name _____
Sheet No. _____
Date _____
County _____
State Coordinates _____

Form 6 HPS (Rev. 1961)

FAU
BMATS

ROAD INVENTORY SHEET

MAP 22A

Party Chief I. DOMBROSKI
Recorder J. DONOHUE
Helper

D12

Road No. Co 2570
Road Name INGLESIDE AVE
Sheet No. 1 OF 1
Date 8-12-70
County BALTIMORE DIST 1

WESTVIEW PARK 876-531

Co INGLESIDE 2621

ROAD END 10'
0 09
24' I C-C 0.02 AVE
.0 05 CROSSOVER
0 02 10'

Co 2511
JOHNNY 0 00 CAKE RD

24' I CONCRETE C-C

WILSON ST

SW

Form 6 HPS (Rev. 1961)

ROAD INVENTORY SHEET

Road No. _____
Road Name _____
Sheet No. _____
Date _____
County _____

Form 6 HPS (Rev. 1961)

FAU
BMATS

CALYN RD (C.T.C. 4-7-77)

ROAD INVENTORY SHEET

MAP 22

Party Chief J. DOMBROSKI
Recorder J. DONOHUE
Helper

D12/E

Road No. Co 2571
Road Name ~~CALYN RD~~
Sheet No. 1 OF 1
Date 8-12-70
County BALTIMORE DIST 1

WESTVIEW PARK 876-531

	ROAD END	
0	14	↑ C.T.C. 4-7-77
		73-8
		27'F I
		27'CW
		~~22'~~ F
Co	2621	~~26'~~ CW
INGLESIDE 0	00 AVE	↓

E ↑

Form 6 HPS (Rev. 1961)

ROAD INVENTORY SHEET

Road No. _____
Road Name _____
Sheet No. _____
Date _____
County _____

Form 6 HPS (Rev. 1961)

FAU
BMATS

ROAD INVENTORY SHEET

MAP 22

Party Chief T. DOMBROSKI
Recorder J. DONOHUE
Helper

Road No. Co 2572
Road Name WILSON AVE
Sheet No. 1 OF 1
Date 8-13-76
County BALTIMORE DIST.

86-231

(WEST EDMONDALE) 877-532

		ROAD END	
	0	15	↑
Co CARROLL	0	11	2514 ST.
			46-231
			27' CI
Co TALBOT	0	00	2562 ST 27' CU

NE ↑

Form 6 HPS (Rev. 1961)

ROAD INVENTORY SHEET

Road No. _____
Road Name _____
Sheet No. _____
Date _____
County _____

Form 6 HPS (Rev. 1961)

FAU
BMATS

ROAD INVENTORY SHEET

MAP 22

Party Chief E. SCHUYLER
Recorder T. DOMBROSKI
Helper J. DONOHUE

Road No. Co 2573
Road Name OLD FREDERICK RD
Sheet No. 1 OF 2
Date 8-4-70
County BALTIMORE DST. 1

CATONSVILLE 877-530

		← Co 2577	
	0 66	BRAESIDE RD	20' I
		Co 2578	22' CW
ENT. TO SHOPPING CENTER	0 60	ALDERSHOT RD	X
		Co 2579	
	0 55	ORPINGTON RD PT ↑	44' I
		20°)	CONCRETE C-C
	0 47	PC	X
ENT. TO SHOPPING CENTER	0 41		
ENT. TO PARKING LOT	0 38		
			35' I
ST. AGNES SCHOOL	0 36		CONCRETE C-LT
Co 2544			36' CW
ST. AGNES LA.	0 34		X
	0 33		
			CEM
	0 22	Co 2594	
Co 2511			
JOHNNY CAKE RD	0 21	ACADEMY RD	X 72-4
		Co 2610	44' H
	0 14	HARLEM LA	X
	0 05	ENT TO PARKING LOT	
			(C.T.C. 4-7-77)
	0 02	90° ↑	19' XI
			20' CW
U.S.	0 00	40	↓

SE ↑

Form 6 HPS (Rev. 1961)

ROAD INVENTORY SHEET

MAP 22

Road No. Co 2573

Road Name OLD FREDERICK RD

Sheet No. 2 OF 2

Date 8-4-70

County BALTIMORE DIST. 1

→ Co 2574

0 83 CHARING CROSS RD ↑

0 78

~~OP 9318~~

0 73 ALLEY

~~OP 9319~~

0 69 ALLEY

Form 6 HPS (Rev. 1961)

CO EX 37 RD NAME 2000 10/13/00 SS

96 CoEx #89 1-10-97 BB/MG

FAU BMATS

ROAD INVENTORY SHEET

MAP ~~22~~ DIST

Party Chief I. DEMBROSKI
Recorder J. DONOHUE
Helper

Road No. Co. 2574
Road Name CHARING CROSS RD
Sheet No. 1 OF 1
Date 8-17-70
County BALTIMORE DIST 1

(WEST HILLS) 881-531

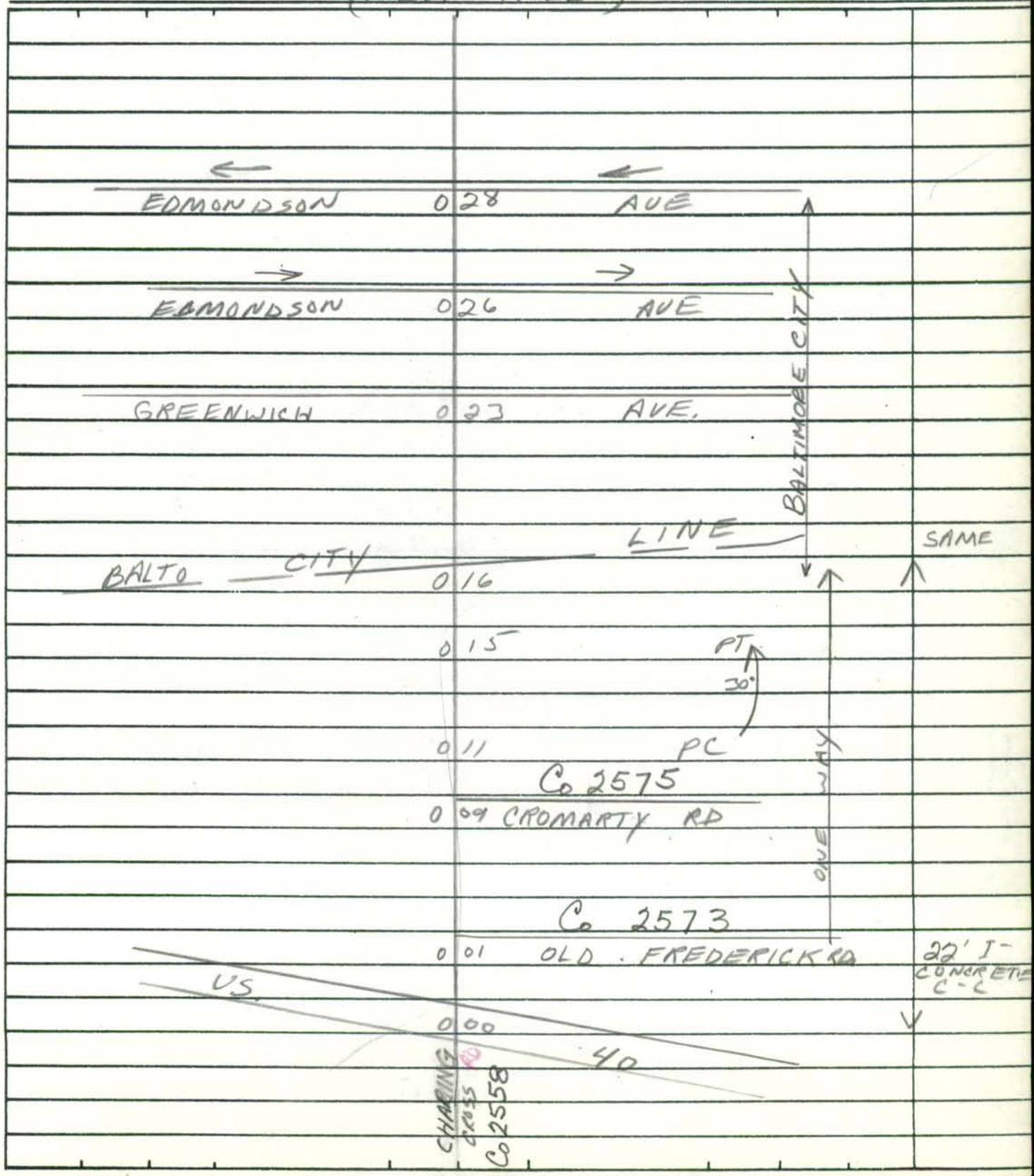

Form 6 HPS (Rev. 1961)

ROAD INVENTORY SHEET

Road No. _____
Road Name _____
Sheet No. _____
Date _____
County _____

Form 6 HPS (Rev. 1961)

FAU
BMATS

ROAD INVENTORY SHEET

MAP 22

Party Chief E. SCHUYLER
Recorder T. DOMBROSKI
Helper J. DONOHUE

Road No. Co 2575
Road Name CROMARTY RD
Sheet No. 1 OF 1
Date 8-5-70
County BALTIMORE DIST. 1

CATONSVILLE 881-531

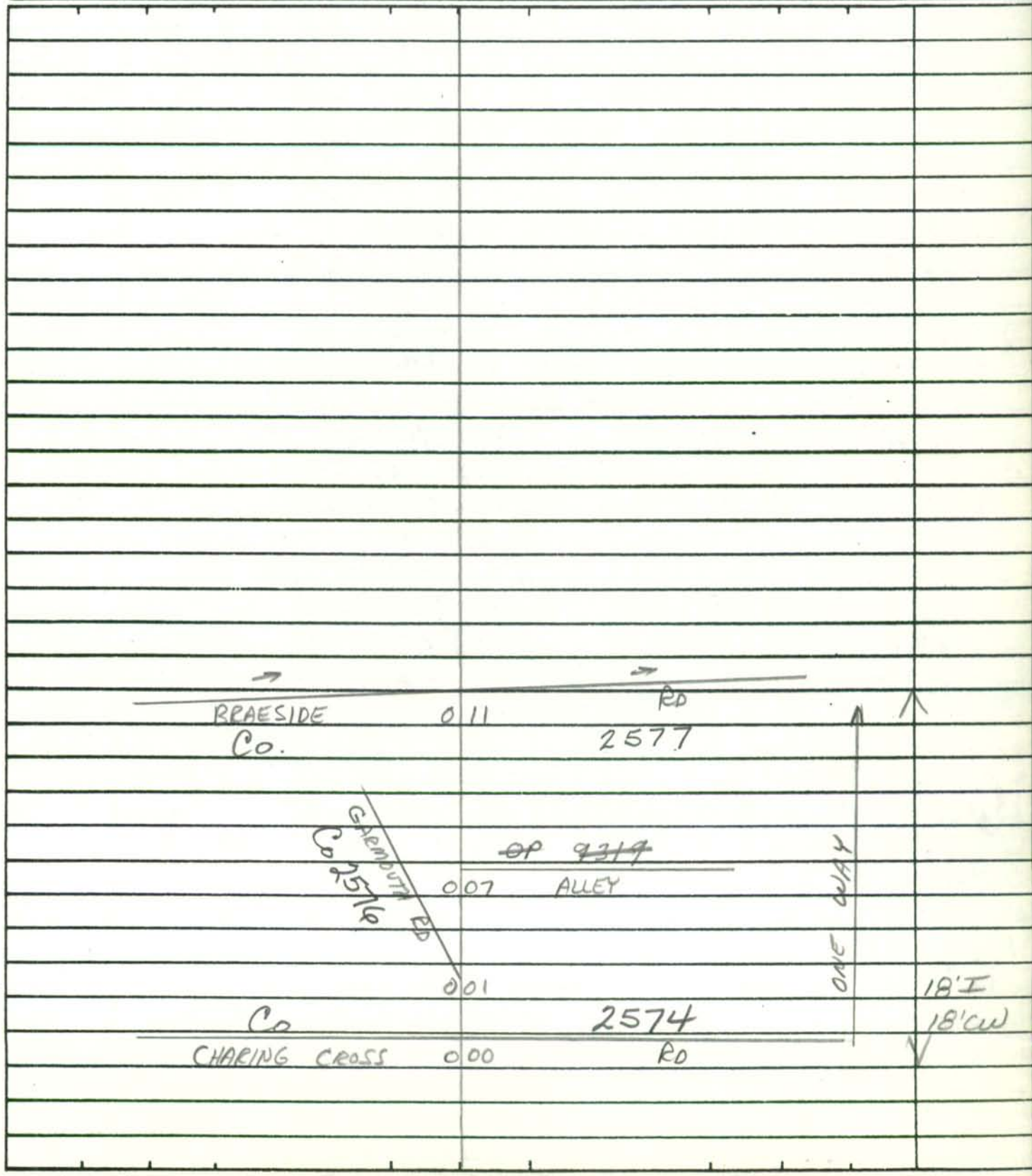

Form 6 HPS (Rev. 1961)

ROAD INVENTORY SHEET

Road No. _____
Road Name _____
Sheet No. _____
Date _____
County _____

Form 6 HPS (Rev. 1961)

FAU
BMATS

ROAD INVENTORY SHEET

MAP 22

Party Chief E. SCHUYLER
Recorder T. DOMBROSKI
Helper J. DONOHUE

Road No. Co 2576
Road Name GARMOUTH RD
Sheet No. 1 OF 1
Date 8-5-70
County BALTIMORE DIST. 1

CATONSVILLE 881-530

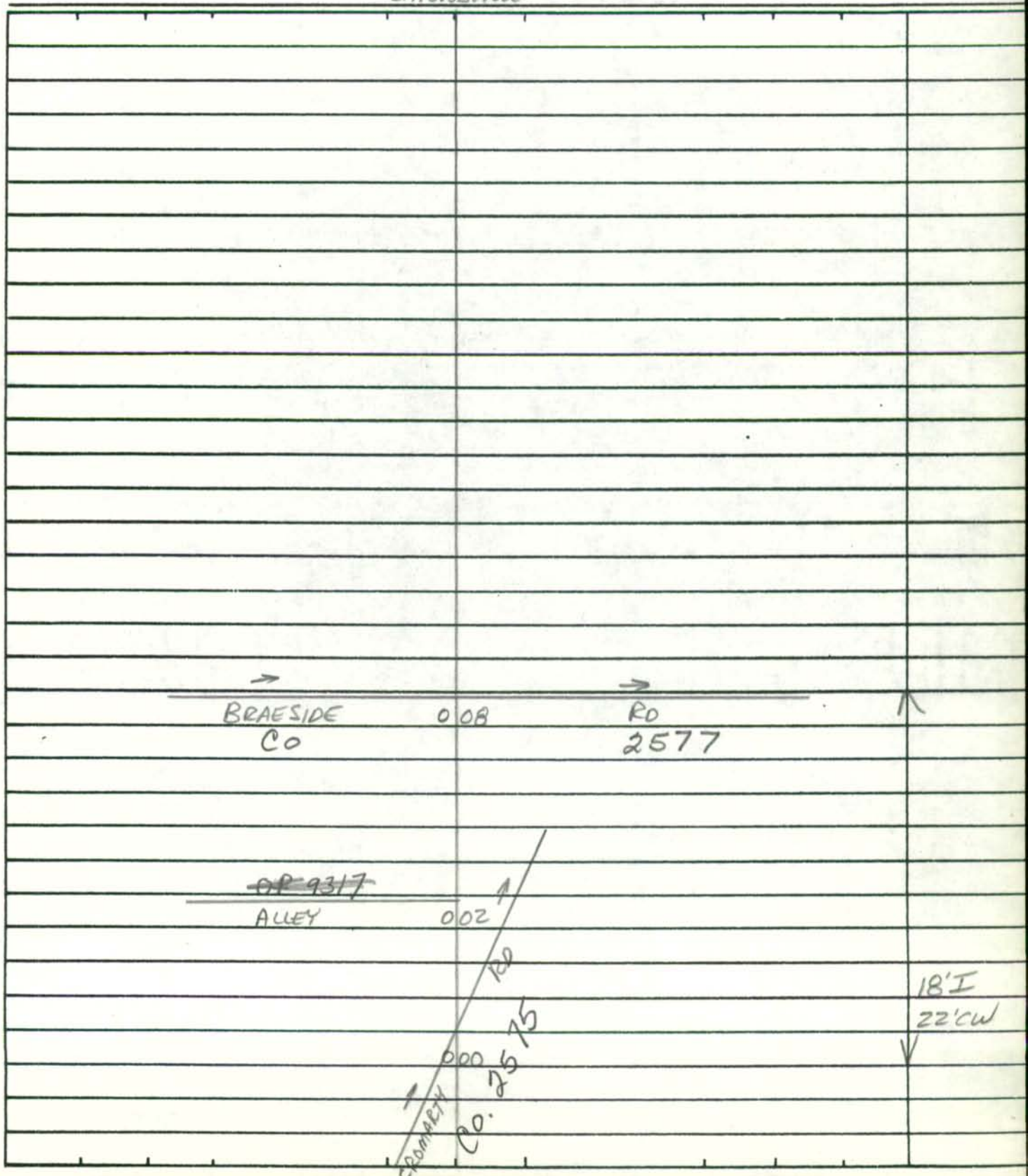

Form 6 HPS (Rev. 1961)

ROAD INVENTORY SHEET

Road No. _____
Road Name _____
Sheet No. _____
Date _____
County _____

Form 6 HPS (Rev. 1961)

FAU
BMATS

ROAD INVENTORY SHEET

MAP 22

Party Chief E SCHUYLER
Recorder T. DOMBROSKI
Helper J. DONOHUE

Road No. Co 2577
Road Name BRAESIDE RD
Sheet No. 1 OF 1
Date 8-5-70
County BALTIMORE DIST. 1

CATONSVILLE 890-530

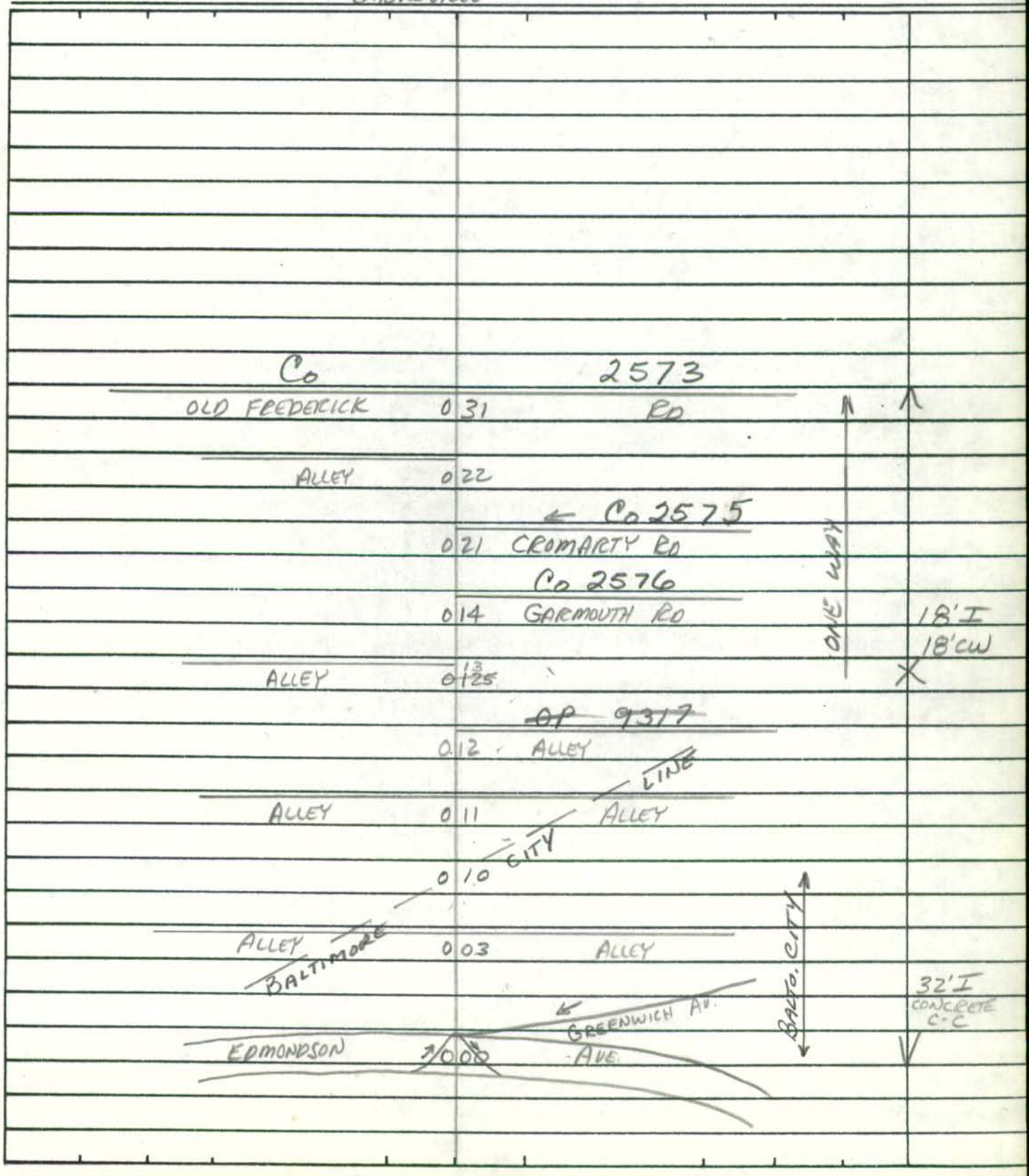

Form 6 HPS (Rev. 1961)

ROAD INVENTORY SHEET

Road No. _____

Road Name _____

Sheet No. _____

Date _____

County _____

Form 6 HPS (Rev. 1961)

FAU
BMATS

ROAD INVENTORY SHEET

MAP 22

Party Chief	E. SCHUYLER	Road No.	Co 2578
Recorder	T. DOMBROSKI	Road Name	ALDERSHOT RD
Helper	J. DONOHUE	Sheet No.	1 OF 1
	VER 5-13-77	Date	8-5-70
	HZ - CM	County	BALTIMORE DIST. 1

CATONSVILLE 880-530

Balt. Co City 2600 ©53

EDMONDSON 0 32 AV.

MU 2310

0 29 ALLEY

0 04 PT

20°

0 03 PC 24' I

E

Co 2573 CONCRETE C-C

OLD FREDERICK 0 00 RD

Form 6 HPS (Rev. 1961)

ROAD INVENTORY SHEET

Road No. _____
Road Name _____
Sheet No. _____
Date _____
County _____

Form 6 HPS (Rev. 1961)

FAU
BMATS

ROAD INVENTORY SHEET

MAP 22

Party Chief E. SCHUYLER
Recorder T. DOMBROSKI
Helper J. DONOHUE

Road No. Co 2579
Road Name ORPINGTON RD.
Sheet No. 1 OF 1
Date 8-4-70
County BALTIMORE DIST. 1

CATONSVILLE 882-530

Co OLD FREDERICK	0	34	2573 RD	↑
Co 2595 MT. DESALES RD. (10')	0	29		
ALLEY	0	03	ALLEY	(C.T.C. 4-7-77) 24' XI CONCRETE C-C
Co EDMONDSON	0	00	2600 AVE	↓

NW ↑

Form 6 HPS (Rev. 1961)

ROAD INVENTORY SHEET

Road No. _____
Road Name _____
Sheet. No. _____
Date _____
County _____

Form 6 HPS (Rev. 1961)

FAU
BMATS

ROAD INVENTORY SHEET

MAP 22

Party Chief E. SCHUYLER
Recorder T. DOMBROSKI
Helper J DONOHUE

Road No. Co 2580
Road Name NORTH BEND RD
Sheet No. 1 OF 2
Date 8-5-70
County BALTIMORE DIST. 1

87-242 NT

CATONSVILLE 880-530

SCHOOL	068	ENT TO APT. UNITS	
ENT TO SCHOOL	066		
ENT TO SCHOOL	062		
	060	ENT TO APT. UNITS	
BRABANT RD	055		
	051	MARDREW RD	
WENDLEY RD	043	MALLOW HILL RD	
	039	WESTOWNE RD Co 2585 (LINE)	SAME
		~~OP-9314~~	
BALTIMORE CITY	036	ALLEY	
NURSING HOME	035	ENT TO PARKING LOT	
BUS CO DRIVEWAY	034		
		Co 2588	
	032	(SERVICE RD)	36'I CONCRETE C-C
Co		2600	
EDMONDSON	031	AVE	
Co			24'I CONCRETE C-C
MT. DE SALES	000	~~2595~~ RD	

BALTIMORE CITY

SE

Form 6 HPS (Rev. 1961)

ROAD INVENTORY SHEET

MAP 22

Road No. Co 2580

Road Name NORTH BEND RD

Sheet No. 2 OF 2

Date 8-5-70

County BALTIMORE DIST. 1

MD			144	
FREDERICK	0	87	RD	
	0	82	60°	
PT	0	77		
80° ENT TO	0	73	PARKING LOT	
PC	0	70		

BALTO. CITY

SAME

Form 6 HPS (Rev. 1961)

FAU
BMATS

ROAD INVENTORY SHEET

MAP 22

Party Chief E. SCHUYLER
Recorder T. DOMBROSKI
Helper J. DONOHUE

Road No. Co 2581
Road Name PLYMOUTH RD
Sheet No. 1 OF 1
Date 8-4-70
County BALTIMORE DIST. 1

CATONSVILLE 880-530

Co MT. DE SALES	032	2595 RD	↑
ALLEY	003	ALLEY	(C.T.C. 4-7-77) 24' MI CONCRETE C-C
Co EDMONDSON	000	2600 AVE	↓

SW ↑

Form 6 HPS (Rev. 1961)

ROAD INVENTORY SHEET

Road No. _____
Road Name _____
Sheet No. _____
Date _____
County _____

Form 6 HPS (Rev. 1961)

FAU
BMATS

ROAD INVENTORY SHEET

MAP 22

Party Chief E. SCHUYLER
Recorder T. DOMBROSKI
Helper J. DONOHUE

Road No. Co 2582
Road Name COLERAINE RD
Sheet No. 1 OF 1
Date 8-4-70
County BALTIMORE DIST. 1

CATONSVILLE 880-529

MALBROOK RD Co 2583

Co 2600
EDMONDSON 0 31 AVE

ALLEY 0 28

(C.T.C. 4-7-77)
24' MI
CONCRETE
C-C

Co 2595
MT. DESALES 0 00 RD

E

Form 6 HPS (Rev. 1961)

ROAD INVENTORY SHEET

Road No. _____
Road Name _____
Sheet No. _____
Date _____
County _____

Form 6 HPS (Rev. 1961)

FAU
BMATS

ROAD INVENTORY SHEET

MAP 22

Party Chief E. SCHUYLER
Recorder T. DOMBROSKI
Helper J. DONOHUE

Road No. Co 2583
Road Name MALBROOK RD
Sheet No. 1 OF 1
Date 8-6-70
County BALTIMORE DIST. 1

WESTOWNE
CATONSVILLE
881-529

MALLOW HILL 0|18 RD

BALTO. CITY LINE — BALTO. CITY

24'J CONCRETE C-C

BALTO. CO. ALLEY ~~OP~~ 0|15 ~~9321~~ ALLEY LINE

2585

0|14 RD 90°↑

0|12

Co → Co 2586

WESTOWNE 0|11 WESTSHIRE RD

Co 2584

WESTOWNE PL 0|06

~~OP~~ ~~9320~~

ALLEY 0|03 ALLEY

Co 2588

(SERVICE 0|01 RD)

26'I CONCRETE C-C

E ↑

Co 2600

EDMONDSON 0|00 AVE ↓

Co 2582 COLEBROOKE RD

Form 6 HPS (Rev. 1961)

ROAD INVENTORY SHEET

Road No. _____
Road Name _____
Sheet No. _____
Date _____
County _____

Form 6 HPS (Rev. 1961)

FAU
BMATS

ROAD INVENTORY SHEET

MAP 22

Party Chief E SCHUYLER
Recorder T. DOMBROSKI
Helper J. DONOHUE

Road No. Co 2584
Road Name WESTOWNE PL.
Sheet No. 1 OF 1
Date 8-6-70
County BALTIMORE DIST. 1

WESTOWNE
CATONSVILLE
881-529

Co MALBROOK 0.05 2583 RD

0.01 90°↑

Co WESTOWNE 0.00 2585 RD

26'I CONCRETE C-C

W

Form 6 HPS (Rev. 1961)

ROAD INVENTORY SHEET

Road No. _____
Road Name _____
Sheet No. _____
Date _____
County _____

Form 6 HPS (Rev. 1961)

FAU
B MATS

ROAD INVENTORY SHEET

MAP 22

Party Chief	E. SCHUYLER	Road No.	Co 2585
Recorder	T. DOMBROSKI	Road Name	WESTOWNE RD
Helper	J. DONOHUE	Sheet No.	1 OF 1
		Date	8-6-70
		County	BALTIMORE DIST. 1

WESTOWNE
CATONSVILLE 881-529

Co BALTO. 2580
NORTH REND 0 26 RD
BALTO CITY
~~OP 9320~~ 0 23
ALLEY 0 215
CITY LINE
~~OP 9321~~
0 21 ALLEY
30° Co 2584
WESTOWNE PL 0 19
MALBROOK Co
0 11 2583
RD
~~OP 9322~~ ALLEY
~~OP 9321~~
0 025 ALLEY
0 02
26' I
CONCRETE C-C
Co 2586
WESTSHIRE 0 00 RD
N

Form 6 HPS (Rev. 1961)

ROAD INVENTORY SHEET

Road No. _____

Road Name _____

Sheet No. _____

Date _____

County _____

Form 6 HPS (Rev. 1961)

FAU
BMATS

ROAD INVENTORY SHEET

MAP 22

Party Chief ESCHUYLER
Recorder T. DOMBROSKI
Helper J. DONOHUE

Road No. Co 2586
Road Name WESTSHIRE RD
Sheet No. 1 OF 1
Date 8-6-70
County BALTIMORE DIST. 1

WESTOWNE
CATONSVILLE 881-529

MALLOW HILL	0 24	RD		
BALTO. CITY	~~OP 9323~~	LINE	BALTO. CITY	20'J 20'CW
BALTO. CO.	0 21	ALLEY	LINE	
Co 2585				
WESTOWNE RD	0 18			
	0 17		90°	ONE WAY
	0 09		90°	
~~OP~~ ALLEY		~~9320~~		
	0 02	ALLEY		26'I CONCRETE C-C
Co MALBROOK	0 00	2583 RD		

NW

Form 6 HPS (Rev. 1961)

ROAD INVENTORY SHEET

Road No. _____
Road Name _____
Sheet No. _____
Date _____
County _____

Form 6 HPS (Rev. 1961)

FAU
BMATS

ROAD INVENTORY SHEET

MAP 22

Party Chief	E. SCHUYLER	Road No.	Co 2587
Recorder	T. DOMBROSKI	Road Name	MERIDALE RD
Helper	J. DONOHUE	Sheet No.	1 OF 1
		Date	8-4-70
		County	BALTIMORE DIST. 1

CATONSVILLE 880-529

Co
EDMONDSON

Co 2588
SERVICE RD

0 34 AVE 2600

0 32 CH

←

0 31 EXIT FROM SCHOOL

0 30 CHURCH SCHOOL

(C.T.C. 4-7-77)

0 27 ENT TO SCHOOL PARKING 10' FH

18' CW

190° 0 10 X (C.T.C. 4-7-77)

16' FH

Co 2594

ACADEMY 0 00 RD 24' CW

NE ↑

Form 6 HPS (Rev. 1961)

ROAD INVENTORY SHEET

Road No. _____
Road Name _____
Sheet No. _____
Date _____
County _____

Form 6 HPS (Rev. 1961)

FAU
BMATS

ROAD INVENTORY SHEET

MAP 22

Party Chief E. SCHUYLER
Recorder T. DOMBROSKI
Helper J. DONOHUE

Road No. Co 2588
Road Name (SERVICE RD)
Sheet No. 1 OF 1
Date 8-6-70
County BALTIMORE DIST. 1

WESTOWNE
CATONSVILLE
881-529

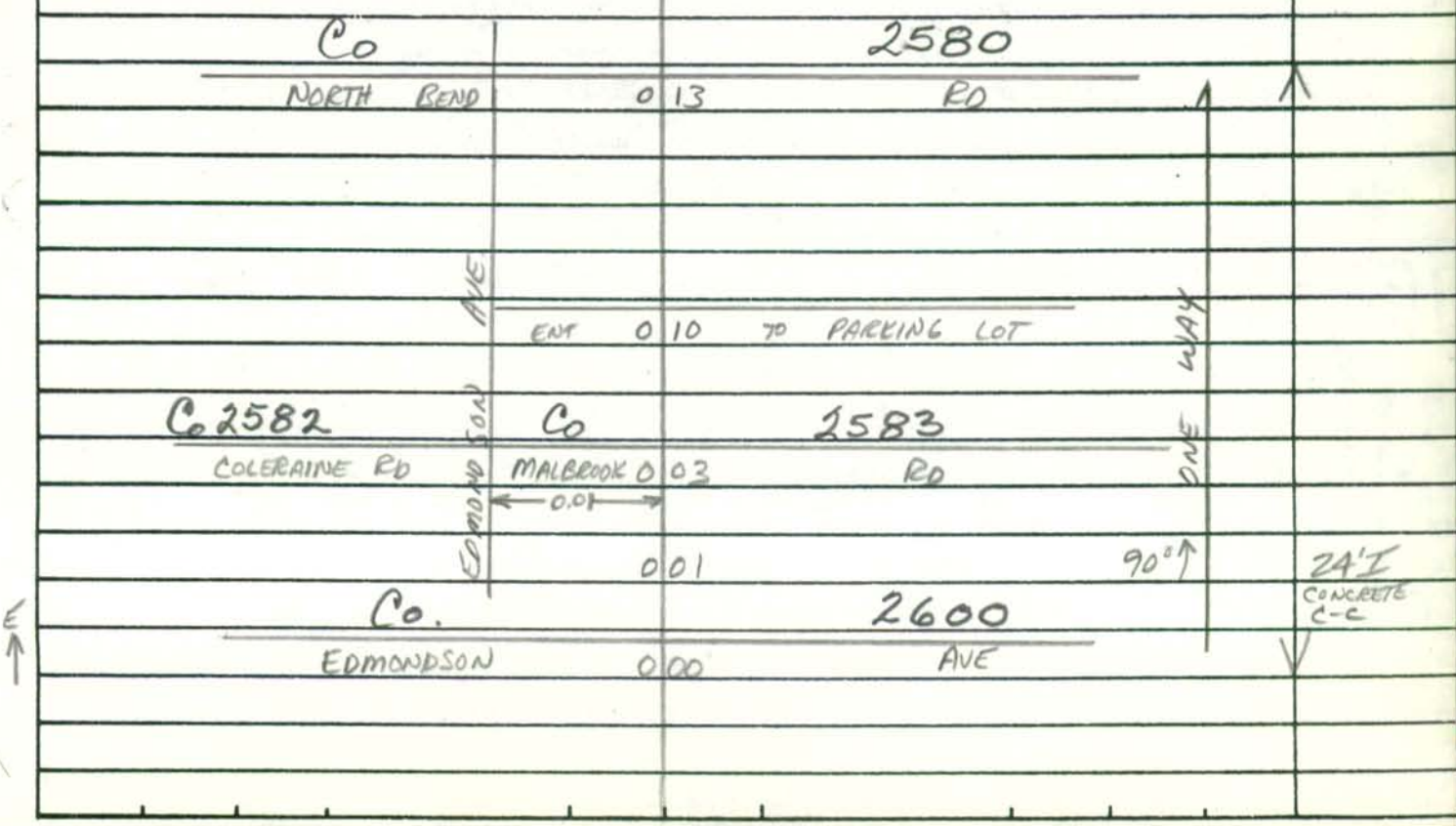

Form 6 HPS (Rev. 1961)

ROAD INVENTORY SHEET

Road No. _____

Road Name _____

Sheet No. _____

Date _____

County _____

Form 6 HPS (Rev. 1961)

ROAD INVENTORY SHEET

MAP 22

Party Chief E. SCHUYLER
Recorder T. DOMBROSKI
Helper J. DONOHUE

Road No. Co 2589
Road Name LAUREL HILL LANE
Sheet No. 1 OF 1
Date 8-4-70
County BALTIMORE DIST. 1

CATONSVILLE 881-528

ROAD END
0 07

12' G
14' CW

Co 2600
EDMONDSON 0 00 AVE

NW

Form 6 HPS (Rev. 1961)

ROAD INVENTORY SHEET

Road No. _____
Road Name _____
Sheet No. _____
Date _____
County _____

Form 6 HPS (Rev. 1961)

FAU
BMATS

ROAD INVENTORY SHEET

MAP 22

Party Chief E. SCHUYLER
Recorder T. DOMBROSKI
Helper J. DONOHUE

Road No. Co 2590
Road Name OVERBROOK RD
Sheet No. 1 OF 1
Date 8-5-70
County BALTIMORE DIST. 1

MEDWICK GARTH
CATONSVILLE

882-526

ALLEY 0 54 ALLEY

0 45 24'I CONCRETE C-C

Co 2600
EDMONDSON 0 43 AVE

0 40 30°↑

0 29 50°↑

↑60° 0 24

↑45° 0 12

LINE

(S.T.S. 4-7-77)

0 09 45°↑ 20'±H CONCRETE C-C

Co 2591
0 05 S. MEDWICK GARTH

0 03 ALLEY 22'I CONCRETE C-C

BALTO CITY

144
FREDERICK 0 00 RD

BALTO. CITY LINE

N ↑

Form 6 HPS (Rev. 1961)

ROAD INVENTORY SHEET

Road No. _____
Road Name _____
Sheet No. _____
Date _____
County _____

Form 6 HPS (Rev. 1961)

FAU
BMATS

ROAD INVENTORY SHEET

MAP 22

Party Chief E. SCHUYLER
Recorder T. DOMBROSKI
Helper J. DONOHUE

Road No. Co 2591
Road Name S. MEDWICK GARTH
Sheet No. 1 OF 1
Date 8-5-70
County BALTIMORE DIST. 1

MEDWICK GARTH
CATONSVILLE
882-526

Co 2592
N. MEDWICK ~~RD~~ GARTH 0.21

LINE

0.18

BALTO. CITY

BALTO. CITY

BALTIMORE CITY

90°9

0.06

Co 2593
W. MEDWICK GARTH 0.01

LINE

34'I
CONCRETE
C-C

NE

Co 2590
OVERBROOK 0.00 RD

Form 6 HPS (Rev. 1961)

ROAD INVENTORY SHEET

Road No. _____
Road Name _____
Sheet No. _____
Date _____
County _____

Form 6 HPS (Rev. 1961)

FAU
BMATS

ROAD INVENTORY SHEET

MAP 22

Party Chief E. SCHUYLER
Recorder T. DOMBROSKI
Helper J. DONOHUE

Road No. Co 2592
Road Name N. MEDWICK GARTH
Sheet No. 1 OF 1
Date 8-5-70
County BALTIMORE DIST. 1

MEDWICK GARTH
CATONVILLE

882-528

Co 2593
W. MEDWICK GARTH

0 06

~~of~~ ~~9315~~
ALLEY

SW

Co 2591
S. MEDWICK GARTH

0 00

36' I
CONCRETE
C-C

Form 6 HPS (Rev. 1961)

ROAD INVENTORY SHEET

Road No. _____
Road Name _____
Sheet No. _____
Date _____
County _____

Form 6 HPS (Rev. 1961)

FAU
BMATS

ROAD INVENTORY SHEET

MAP 22

Party Chief E SCHUYLER
Recorder T. DAMBROSKI
Helper J. DONOHUE

Road No. Co 2593
Road Name W. MEDWICK GARTH
Sheet No. 1 OF 1
Date 8-5-70
County BALTIMORE DIST. 1

MEDWICK GARTH
CATONSVILLE
882-528

Co 2591
S MEDWICK 0 16 GARTH

~~OP 9316~~
ALLEY 0 13

~~OP 9316~~
ALLEY 0 02

Co 2592
No. MEDWICK GARTH

OP 9315
ALLEY

0 00

SE

30' I
CONCRETE
C-C

Form 6 HPS (Rev. 1961)

ROAD INVENTORY SHEET

Road No. _____
Road Name _____
Sheet No. _____
Date _____
County _____

FCR 95

SHA 51.3 - 8 Revised
4.83

MARYLAND STATE HIGHWAY ADMINISTRATION

ROAD INVENTORY SHEET

Party Chief BB
Recorder AH
Assistant
Map No./Dir. D-12 / NW
State Coordinates 820-528

Road No. Co 2594
Road Name ACADEMY RD
County BALTIMORE
Date 7/12/95
Sheet No. 1 OF 2

TRAFFIC CODES
TRAFFIC CONTROLS: STOP SIGN=SS, TRAFFIC LIGHT=T.L., FLASHING RED BALL=F.R.

TRAFFIC CODES
PARKING RESTRICTIONS: A.M. PEAK, P.M. PEAK, A.M./P.M. PEAK, NO PARKING ANYTIME=N.P., COMM/IND. ACCESS=E

SYSTEM: FED. AID.	SYSTEM: FUNCT CLASS.	SYSTEM: HWY. SYS.	SYSTEM: HPMS SAMPLE	TRAFFIC: PRKG. REST.	TRAFFIC: COM/IND. ACCESS	LINE DIAGRAM	TRAFFIC: CONTROL	TRAFFIC: COM/IND. ACCESS	TRAFFIC: PRKG. REST.	PAVEMENT DATA
	URBAN MINOR ARTERIAL					ALLEY 0 26				33'I 5'F SHD JCLT 2ML
						GREENLOW RD CO 2605 0 24			X	
						STRATFORD RD CO 2598 0 18				
						LAMBETH RD CO 2597 0 13				
										33'I JCLT 2ML
						ALLEY 0 12			X	
						ALLEY 0 08				
						ALLEY 0 05				36'I JCC 2ML
	X					EDMONDSON AVE CO 0 00 2600	SS		V	

LINE DIAGRAM

SYSTEM				TRAFFIC		TRAFFIC			PAVEMENT DATA
FED. AID.	FUNCT. CLASS.	HWY. SYS.	HPMS SAMPLE	PRKG. REST.	COM/IND ACCESS	CONTROL	COM/IND ACCESS	PRKG. REST.	
	↑ URBAN MINOR ARTERIAL								
						TL		↑	
									29'I
									5'ESHU RT
									√C LT
									2ML
							E	X	
									29'I
									JC LT
									2ML
							E	X	
									29'I
									9ISHDRT
									√C LT
									2ML
								X	
									34'I
									7'ISHDRT
									JC LT
									2ML
								X	

JOHNNY CAKE RD 2511

OLD FREDERICK RD Co 2573

0.63

0.57 CEM

RAMBLING OAKS WAY
ENT TO APTS 0.50

0.40

E MT. DESALES ACADEMY 0.35

MOUNT DESALES RD
0.33 Co 2595

WHITFIELD RD
Co 2606 0.29

(MERIDALE RD)
0.27 Co 2587

Form 6 HPS (Rev. 1961)

FAU
BMAT3

ROAD INVENTORY SHEET

MAP 22

Party Chief E SCHUYLER
Recorder T. DOMBROSKI
Helper J. DONOHUE

Road No. Co 2595
Road Name MT. DESALES RD
Sheet No. 1 OF 1
Date 8-4-70
County BALTIMORE DIST 1

CATONSVILLE 880-530

Co ACADEMY	0	27	2594 RD
Co 2582 COLERAINE RD.	0	17	
Co 2581 PLYMOUTH RD	0	12	
	0	09	30°
Co 2580 NORTH BEND RD	0	06	
Co ORPINGTON	0	00	2579 RD

(C.T.C. 4-7-77)
24' N I
CONCRETE
C-C

NW

Form 6 HPS (Rev. 1961)

ROAD INVENTORY SHEET

Road No. _____
Road Name _____
Sheet No. _____
Date _____
County _____

Form 6 HPS (Rev. 1961)

FAU
BMATS

ROAD INVENTORY SHEET

MAP 22

Party Chief E. SCHUYLER
Recorder T. DOMBROSKI
Helper J. DONOHUE

Road No. Co 2596
Road Name HILLSIDE RD
Sheet No. 1 OF 1
Date 8-3-70
County BALTIMORE DIST. 1

CATONSVILLE 880-525

LAMBETH RD
Co 2597

Co — 2600
EDMONDSON — 0 14 — AVE

Co — 2601
(SERVICE — 0 13 — RD)

2753
RD

Co
EDMONDSON RIDGE 000

(E.T.C. 4-7-77)
20' ~~& H~~ I
24' CW
83-201

N

Form 6 HPS (Rev. 1961)

ROAD INVENTORY SHEET

Road No. _____
Road Name _____
Sheet No. _____
Date _____
County _____

Form 6 HPS (Rev. 1961)

FAU
BMATS

ROAD INVENTORY SHEET

22

Party Chief E SCHUYLER
Recorder T. DOMBROSKI
Helper J. DONOHUE

Road No. Co 2597
Road Name LAMBETH RD
Sheet No. 1 OF 1
Date 8-3-70
County BALTIMORE DIST. 1

CATONSVILLE 880-528

Co		2594	
ACADEMY	0 19	RD	
~~OP~~		~~9397~~	
ALLEY	0 17	ALLEY	
Co 2609			
185° NORTHDALE RD	0 11		
~~OP~~		~~9392~~	
ALLEY	0 03	ALLEY	36' I
Co		2600	CONCRETE C-C
EDMONDSON	0 00	AVE	
		Co 2596 HILLSIDE RD	

Form 6 HPS (Rev. 1961)

ROAD INVENTORY SHEET

Road No. _____
Road Name _____
Sheet No. _____
Date _____
County _____

Form 6 HPS (Rev. 1961)

FAU
BMAIS

ROAD INVENTORY SHEET

MAP 22

Party Chief E. SCHUYLER
Recorder T. DOMBROSKI
Helper J. DONOHUE

Road No. Co 2598
Road Name STRATFORD RD
Sheet No. 1 OF 1
Date 8-3-70
County BALTIMORE DIST. 1

CATONSVILLE 819-527

RIDGE RD Co 2599

Co EDMONDSON	0 23	2600 AVE	
~~OP~~ ALLEY	0 21	~~9398~~ ALLEY	
	0 14		PT
Co NORTHDALE	0 11	2609 RD	35°
	0 09		PC
~~OP~~ ALLEY	0 02	~~9397~~ ALLEY	
SW Co ACADEMY	0 00	2594 RD	34'I CONCRETE C-C

Form 6 HPS (Rev. 1961)

ROAD INVENTORY SHEET

Road No. _____
Road Name _____
Sheet No. _____
Date _____
County _____

Form 6 HPS (Rev. 1961)

FAU
BMATS

ROAD INVENTORY SHEET

MAP 22

Party Chief E. SCHUYLER
Recorder T. DOMBROSKI
Helper J. DONOHUE

Road No. Co 2599
Road Name RIDGE RD
Sheet No. 1 OF 1
Date 8-3-70
County BALTIMORE DIST. 1

CATONSVILLE 880-527

2153 RD

0 23

Co RIDGE EDMONDSON

Co 2601

SERVICE RD 0 01

21 I
CONCRETE C-C

S

Co 2600

EDMONDSON 0 00 AVE

Co 2598 STATTERED RD

Form 6 HPS (Rev. 1961)

ROAD INVENTORY SHEET

Road No. _____
Road Name _____
Sheet No. _____
Date _____
County _____

FCR 95
87-258
RD NAME 2000
CO EX 48
10/10/00 SS

SHA 51.3 - 8 Revised
4.83

MARYLAND STATE HIGHWAY ADMINISTRATION

ROAD INVENTORY SHEET

Party Chief: BB
Recorder: AH
Assistant:
Map No./Dir.: D-12 / E
State Coordinates: 864-526

Road No.: Co 2600
Road Name: EDMONDSON AVE
County: BALTIMORE
Date: 7/15/95
Sheet No.: 1 OF 10

TRAFFIC CODES
TRAFFIC CONTROLS: STOP SIGN=S.S., TRAFFIC LIGHT=T.L., FLASHING RED BALL=F.R.

TRAFFIC CODES
PARKING RESTRICTIONS: A.M. PEAK, P.M. PEAK, A.M./P.M. PEAK, NO PARKING ANYTIME=N.P., COMM/IND. ACCESS=E

SYSTEM: FED. AID.	SYSTEM: FUNCT CLASS.	SYSTEM: HWY. SYS.	SYSTEM: HPMS SAMPLE	TRAFFIC: PRKG. REST.	TRAFFIC: COM/IND. ACCESS	LINE DIAGRAM	TRAFFIC: CONTROL	TRAFFIC: COM/IND. ACCESS	TRAFFIC: PRKG. REST.	PAVEMENT DATA
	X U-COLLECTOR		X HPMS	3260000005						2-24'I
										JCC
										19'GRS MED
						11'I LTL 0 43				4ML
						OLD FREDERICK RD				
						Co 0 40 2900	TL		X	26'I RT
										24'I LT
										10'J MED
										JC IN JC OUT LT
										IC OUT RT 2ML
						0 37			X	
										40'I
										JC LT
										IC RT
										2ML
						0 17			X	
	URBAN LOCAL					OAK LODE RD				
						Co 2907 0 15 ENT TO SCH		E		
						SHARONWOOD CT				
						Co 2908 0 07				48'I
										JCC
										2ML
						CHALFONTE DR				
	K					Co 2914 0 00 STONEWALL RD Co 2961	SS		✓	

SYSTEM				TRAFFIC		LINE DIAGRAM	TRAFFIC			PAVEMENT DATA
FED. AID.	FUNCT. CLASS.	HWY. SYS.	HPMS SAMPLE	PRKG. REST.	COM/IND ACCESS		CONTROL	COM/IND ACCESS	PRKG. REST.	
	U-MINOR ARTERIAL									
	*									30'I RT
										25'I LT
						096				✓ C-C
										17'GRS MED
										4 ML
			X			ROLLING RD				
						CO 092 2000			X	
						090				
						087 CHURCH				
						ROANOKE DR				
						CO 2883 082				
						(WAVELAND RD)				
						CO 2890 068				
						CO 2894				
						064 GRALAN RD				
						RIDGEWAY RD				
						055 CO 2893				
						EDRIDGE WAY				
						047 CO 2892				2-24'I
										19'GRS MED
										J CC IN/OUT
										4 ML
	URBAN COLLECTOR	HPMS	32600000039							

SHA 51.3 - 8 Revised
4.83

MARYLAND STATE HIGHWAY ADMINISTRATION

ROAD INVENTORY SHEET

Party Chief B.B
Recorder A.H
Assistant
Map No./Dir. 1
State Coordinates

Road No. CO 2600
Road Name EDMONSON AVE
County BALTIMORE
Date 7/15/95
Sheet No. 3 OF 10

TRAFFIC CODES
TRAFFIC CONTROLS: STOP SIGN=SS, TRAFFIC LIGHT=T.L., FLASHING RED BALL=F.R.

TRAFFIC CODES
PARKING RESTRICTIONS: A.M. PEAK, P.M. PEAK, A.M./P.M. PEAK, NO PARKING ANYTIME=N.P., COMM/IND. ACCESS=E

SYSTEM				TRAFFIC		LINE DIAGRAM	TRAFFIC			PAVEMENT DATA
FED. AID.	FUNCT CLASS.	HWY. SYS.	HPMS SAMPLE	PRK.G. REST.	COM/IND. ACCESS		CONTROL	COM/IND. ACCESS	PRK.G. REST.	
	URBAN MINOR ARTERIAL				E	ROSEWOOD ← AVE				
						CO 1 28 2823				
						MIDVALE AVE				
						CO 2822 1 22				
						(SMITHWOOD AVE)				
						1 18 CO 2825				
						1 17				48'I
										JCC
						(DUTTON AVE)				2ML
						1 11 CO 2879			X	
						SPUR				
						OAKDALE AVE				
						CO 2882 1 08				
						1 06		E		
										30'I RT
						EDGEWOOD AVE				25'I LT
						1 02 CO 6590				JCC
										17'6RS MED
										4ML

SYSTEM: FED. AID. | FUNCT. CLASS. | HWY. SYS. | HPMS SAMPLE — URBAN MINOR ARTERIAL

TRAFFIC: PRKG. REST. | COM/IND ACCESS

LINE DIAGRAM

TRAFFIC: CONTROL | COM/IND ACCESS | PRKG. REST.

PAVEMENT DATA

WESLEY AVE
CO 2707 | 195

| 192 CH

CH | 189

WINTERS LA
CO | 187 2700 — TL

MELVIN AVE
| 177 CO 2812

BEAUMONT AVE
CO | 165 2814

OSBORNE AVE
CO | 157 2818

GLENMORE AVE
CO 2820 | 151

WYNDCREST AVE
| 147 CO 2829

BEECHWOOD AVE
CO | 141 2819

PAVEMENT DATA: 48'I / JC-C / ZML

SHA 51.3 - 8 Revised
4.83

MARYLAND STATE HIGHWAY ADMINISTRATION

ROAD INVENTORY SHEET

Party Chief: BB
Recorder: AH
Assistant:
Map No./Dir.: 1
State Coordinates:

Road No.: CO 2600
Road Name: EDMONDSON AVE
County: BALTIMORE
Date: 7/15/95
Sheet No.: 5 OF 10

TRAFFIC CODES
TRAFFIC CONTROLS: STOP SIGN=SS, TRAFFIC LIGHT=T.L., FLASHING RED BALL=F.R.

TRAFFIC CODES
PARKING RESTRICTIONS: A.M. PEAK, P.M. PEAK, A.M./P.M. PEAK, NO PARKING ANYTIME=N.P., COMM/IND. ACCESS=E

SYSTEM				TRAFFIC		LINE DIAGRAM	TRAFFIC			PAVEMENT DATA
FED. AID.	FUNCT CLASS.	HWY. SYS.	HPMS SAMPLE	PRKG. REST.	COM/IND. ACCESS		CONTROL	COM/IND. ACCESS	PRKG. REST.	
	URBAN MINOR ARTERIAL				E	SERVICE CO 2737				
						OLD EDMONDSON AVE CO 2729 — 230				
						SERVICE CO				
						229				
						INGLESIDE AVE				
						CO 222 2621	TL			
						RD 2726				
						WESTSHIRE DR				
						CO 2724 216		E		
						SERVICE CO				
						213				
						FUNERAL HOME 209				
						RD 2809				
						AUGUST AVE				
						206 2811				
						SERVICE CO				
						ARTHUR AVE				
						201 CO 2810				
										48'J
										JCC
										ZML

SYSTEM				TRAFFIC		TRAFFIC			PAVEMENT DATA
FED. AID.	FUNCT. CLASS.	HWY. SYS.	HPMS SAMPLE	PRK'G. REST.	COM/IND ACCESS	CONTROL	COM/IND ACCESS	PRK'G. REST.	
	URBAN MINOR ARTERIAL					TL		/	

LINE DIAGRAM

HARLEM LA
CO 2610 276

HARLEM LA
CO 2611 267

#BZB6D
266 CBC

ARBUTUS AVE
265 CO 2740

262

#4
#3
#2
#3122
261 14
EXIT
695
258
I

FOREST AVE
#7 256 CO 2739
#8
251
250

GLENWOOD AVE
248 CO 2738

DELREY
CO
AVE
243 2721
RD
2731

ORLEY
232 CO RD
2730

SERVICE
CO

SHA 51.3 - 8 Revised
4.83

MARYLAND STATE HIGHWAY ADMINISTRATION

ROAD INVENTORY SHEET

Party Chief BB
Recorder AH
Assistant
Map No./Dir. 1
State Coordinates

Road No. C0 2600
Road Name EDMONDSON AVE
County BALTIMORE
Date 7/15/95
Sheet No. 7 OF 10

TRAFFIC CODES
TRAFFIC CONTROLS: STOP SIGN=SS, TRAFFIC LIGHT=T.L., FLASHING RED BALL=F.R.

TRAFFIC CODES
PARKING RESTRICTIONS: A.M. PEAK, P.M. PEAK, A.M./P.M. PEAK, NO PARKING ANYTIME=N.P., COMM/IND. ACCESS=E

SYSTEM				TRAFFIC		LINE DIAGRAM	TRAFFIC			PAVEMENT DATA
FED. AID.	FUNCT CLASS.	HWY. SYS.	HPMS SAMPLE	PRKG. REST.	COM/IND. ACCESS		CONTROL	COM/IND. ACCESS	PRKG. REST.	
	URBAN MINOR ARTERIAL					2 96 @0.00				
						2 76				
						RD 2602				
						WHITFIELD RD				
						CO 2606 2 93				
						RD				
						2 89				
						SMALL CT				
						CO 2607 2 88				
						SUMERSET CO				
					E	2 80 @.11				
						2 76 7UP BOTTLING		E		48'I
										JCC
										ZML

SYSTEM				TRAFFIC		LINE DIAGRAM	TRAFFIC				PAVEMENT DATA
FED. AID.	FUNCT. CLASS.	HWY. SYS.	HPMS SAMPLE	PRKG. REST.	COM/IND ACCESS		CONTROL	COM/IND ACCESS	PRKG. REST.		
	URBAN MINOR ARTERIAL				E	OVERBROOK RD CO 2595 335 334 ACADEMY RD CO 2594 328 324 321 PT 45° EDMONDSON RIDGE RD 319 CO 2753 318 PC RD 2601 LAMBETH RD CO 2597 310 HILLSIDE RD CO 2596 STRATFORD RD CO 2598 305 SERVICE 302 RIDGE RD CO 2599 GREENLOW RD CO 2605 299 N. PROSPECT AVE CO 2604					48'I JCC 2ML X 33'I LT 25'I RT 4'J MED JCC 2UML X 48'I JCC 2ML

SHA 51.3 - 8 Revised
4.83

MARYLAND STATE HIGHWAY ADMINISTRATION

ROAD INVENTORY SHEET

Party Chief: BB
Recorder: AH
Assistant:
Map No./Dir.: /
State Coordinates:

Road No.: Co 2600
Road Name: EDMONSON AVE
County: BALTIMORE
Date: 7/15/95
Sheet No.: 9 OF 10

TRAFFIC CODES
TRAFFIC CONTROLS: STOP SIGN=S.S., TRAFFIC LIGHT=T.L., FLASHING RED BALL=F.R.

TRAFFIC CODES
PARKING RESTRICTIONS: A.M. PEAK, P.M. PEAK, A.M./P.M. PEAK, NO PARKING ANYTIME=N.P., COMM/IND. ACCESS=E

SYSTEM: FED. AID.	SYSTEM: FUNCT CLASS.	SYSTEM: HWY. SYS.	SYSTEM: HPMS SAMPLE	TRAFFIC: PRKG. REST.	TRAFFIC: COM/IND. ACCESS	LINE DIAGRAM	TRAFFIC: CONTROL	TRAFFIC: COM/IND. ACCESS	TRAFFIC: PRKG. REST.	PAVEMENT DATA
	URBAN MINOR ARTERIAL									
						MERIDALE RD CO 2587 3 52				
						SERVICE RD CO 2588				
						3 50				
						3 49 APTS		E		
						CHURCH 3 48				
						TO APTS				
						3 42		E		
						LAUREL HILL LA CO 2589 3 41				
						ALLEY				
						3 36				
										48'I
										JCC
										2ML

SYSTEM				TRAFFIC		LINE DIAGRAM			TRAFFIC			PAVEMENT DATA
FED. AID.	FUNCT. CLASS.	HWY. SYS.	HPMS SAMPLE	PRKG. REST.	COM/IND ACCESS				CONTROL	COM/IND ACCESS	PRKG. REST.	
	URBAN MINOR ARTERIAL					ALDERSHOT RD						
						CO 2578	3 74					
								KINGSTON RD				
							3 72					
						BALTO						
							3 71	CITY LINE				
						ORPINGTON RD						
						CO 2579	3 68					
						NORTH		BEND RD				
						CO	3 64	2580	TL			
							3 60			E		
							RD					
						PLYMOUTH RD						
						CO 2581	3 58					
						COLERAINE RD		MALBROOK RD				48'I
						CO 2582	3 53	CO 2583				√CC
												2ML
							SERVICE					

Form 6 HPS (Rev. 1961)

FAU
BMATS

ROAD INVENTORY SHEET

MAP 22

Party Chief E. SCHUYLER
Recorder T. DOMBROSKI
Helper J. DONOHUE

Road No. Co 2601
Road Name (SERVICE RD)
Sheet No. 1 OF 1
Date 8-3-70
County BALTIMORE DIST. 1

CATONSVILLE 880-527

Co 2753
EDMONDSON RIDGE 017 RD

EDMONDSON AVE
Co 2600

~~Co 2597~~ ~~Co 2596~~
Hillside ~~LAMBETH RD~~ 008 ~~HILLSIDE RD~~
~~Co 2598~~ ~~Co 2599~~
Ridge ~~STRATFORD RD~~ 002 ~~RIDGE~~ RD
← 10' →
ROAD 000 END

16'F
18'CW

E

Form 6 HPS (Rev. 1961)

ROAD INVENTORY SHEET

Road No. _____
Road Name _____
Sheet No. _____
Date _____
County _____

Form 6 HPS (Rev. 1961)

FAU
BMATS

ROAD INVENTORY SHEET

MAP 22 A

Party Chief E. SCHUYLER
Recorder T. DOMBROSKI
Helper J. DONOHUE

Road No. Co 2602
Road Name SOMERSET RD
Sheet No. 1 OF 1
Date 8-3-70
County BALTIMORE DIST. 1

D-12A
(1391-588)

CATONSVILLE 879-527

84-98 N/T

Co 2600 @ 2.80
EDMONDSON 0 17 AVE

90° 0 16

0.01

CROSSOVER

0 08

90° 0 01

Co 2600 @ 2.96
EDMONDSON. 0 00 AVE

EDMONDSON AVE Co 2600

(S.T.C. 4-7-77)
20' B I
CONCRETE C-C

S

Form 6 HPS (Rev. 1961)

ROAD INVENTORY SHEET

Road No. _____
Road Name _____
Sheet No. _____
Date _____
County _____

Form 6 HPS (Rev. 1961)

FAU
BMATS

ROAD INVENTORY SHEET

MAP 22

Party Chief T. DOMBROSKI
Recorder J. DONOHUE
Helper J. BLASY

Road No. Co 2603
Road Name S. PROSPECT AVE
Sheet No. 1 OF 1
Date 7-14-70
County BALTIMORE DIST. 1

CATONSVILLE 880-524

N. PROSPECT AVE
Co 2604

Md 144
FREDRICK 030 Tin RD
Co 2775
029 SERVICE RD
~~OP 9352~~
028 ALLEY
~~OP 9351~~
ALLEY 027
~~OP 9349~~
ALLEY 019
Co 2771
ALTAMONT 017 AVE
Co 2769
SHADY NOOK CT 007
005 2763 AVE
Co 000
PARADISE

27' I CONCRETE C-C

C.T.C 4-7-77
18' H 24' CW
20' I 24' CW

~~18' F 24' CW~~

N

Form 6 HPS (Rev. 1961)

ROAD INVENTORY SHEET

Road No. ______________________

Road Name ______________________

Sheet No. ______________________

Date ______________________

County ______________________

FCR95

SHA 51.3 - 8 Revised
4.83

MARYLAND STATE HIGHWAY ADMINISTRATION

ROAD INVENTORY SHEET

Party Chief BB
Recorder AH
Assistant
Map No./Dir. D-12 / N
State Coordinates 879-525

Road No. Co 2604
Road Name N. PROSPECT AVE
County BALTIMORE
Date 7/12/93
Sheet No. 1 OF 1

TRAFFIC CODES
TRAFFIC CONTROLS: STOP SIGN=SS, TRAFFIC LIGHT=T.L., FLASHING RED BALL=F.R.

TRAFFIC CODES
PARKING RESTRICTIONS: A.M. PEAK, P.M. PEAK, A.M./P.M. PEAK, NO PARKING ANYTIME=N.P., COMM/IND. ACCESS=E

SYSTEM: FED. AID.	SYSTEM: FUNCT CLASS.	SYSTEM: HWY. SYS.	SYSTEM: HPMS SAMPLE	TRAFFIC: PRKG. REST.	TRAFFIC: COM/IND. ACCESS
	7				
	URBAN LOCAL				
	X				
	K U - collector				

LINE DIAGRAM



TRAFFIC: CONTROL	TRAFFIC: COM/IND. ACCESS	TRAFFIC: PRKG. REST.	PAVEMENT DATA
SS			
			21'I
			2UML
		X	
			20'I
			ICC
			2UML
		X	
			20'I
			JC RT
			2UML
TL			

SYSTEM				TRAFFIC		LINE DIAGRAM	TRAFFIC			PAVEMENT DATA
FED. AID.	FUNCT. CLASS.	HWY. SYS.	HPMS SAMPLE	PRK.G. REST.	COM/IND ACCESS		CONTROL	COM/IND ACCESS	PRK.G. REST.	

Form 6 HPS (Rev. 1961)

FAU
BMATS

ROAD INVENTORY SHEET

MAP 22

Party Chief E SCHUYLER
Recorder T DOMBROSKI
Helper J. DONOHUE

Road No. Co 2605
Road Name GREENLOW RD
Sheet No. 1 OF 1
Date 8-3-70
County BALTIMORE DIST. 1

CATONSVILLE 879-527

Co
ACADEMY 0 28 2594 RD
~~OP~~ ~~9397~~
ALLEY 0 27 ALLEY

PT
40°
PC

0 18
Co
NORTHDALE 0 16 2609 RD
0 12
~~OP~~ ~~9392~~
ALLEY 0 03 ALLEY

36' I
CONCRETE
C-C

Co
EDMONDSON 0 00 2600 AVE

N. PROSPECT AVE. CO. 2604

N

Form 6 HPS (Rev. 1961)

ROAD INVENTORY SHEET

Road No. _____
Road Name _____
Sheet No. _____
Date _____
County _____

Form 6 HPS (Rev. 1961)

FAU
BMATS

ROAD INVENTORY SHEET

MAP 22

Party Chief E. SCHUYLER
Recorder T. DOMBROSKI
Helper J. DONOHUE

Road No. Co 2606
Road Name WHITFIELD RD
Sheet No. 1 OF 1
Date 8-3-70
County BALTIMORE DIST. 1

CATONSVILLE 879-528

Co EDMONDSON	0 34	2600 AVE	
~~OP~~ ALLEY	0 31	~~9392~~ ALLEY	
	0 21	Co 2608 REGENT PARK RD	PT
	0 19	ALLEY	
Co NORTHDALE	0 16	2609 RD	35°
	0 14		PC
SW Co ACADEMY	0 00	2594 RD	36'I CONCRETE C-C

Form 6 HPS (Rev. 1961)

ROAD INVENTORY SHEET

Road No. _____
Road Name _____
Sheet No. _____
Date _____
County _____

Form 6 HPS (Rev. 1961)

FAU
BMATS

ROAD INVENTORY SHEET

MAP 22

Party Chief E. SCHUYLER
Recorder T. DOMBROSKI
Helper J. DONOHUE

Road No. Co 2607
Road Name SMALL CT.
Sheet No. 1 OF 1
Date 8-3-70
County BALTIMORE DIST. 1

CATONSVILLE 879-527

D E
CUL 0 07 SAC

~~OR~~ ~~9394~~
0 04 ALLEY

~~OR~~ ~~9393~~
ALLEY 0 03

Co 2600
EDMONDSON 0 00 AVE

36'H
CONCRETE
C-C

N

Form 6 HPS (Rev. 1961)

ROAD INVENTORY SHEET

Road No. _____
Road Name _____
Sheet No. _____
Date _____
County _____

Form 6 HPS (Rev. 1961)

FAU
BMATS

ROAD INVENTORY SHEET

MAP 22

Party Chief E. SCHUYLER
Recorder T. DOMBROSKI
Helper J. DONOHUE

Road No. Co 2608
Road Name REGENT PARK RD.
Sheet No. 1 OF 1
Date 8-4-70
County BALTIMORE DIST. 1

CATONSVILLE 878-528

Co		2606	
WHITFIELD	017	RD	^
~~of~~		~~7392~~	
ALLEY	015	ALLEY	
			36' I
Co		2610	CONCRETE C-C
HARLEM	000	LA	v

E ↑

Form 6 HPS (Rev. 1961)

ROAD INVENTORY SHEET

Road No. _____
Road Name _____
Sheet No. _____
Date _____
County _____

Form 6 HPS (Rev. 1961)

FAU
BMATS

ROAD INVENTORY SHEET

MAP 22

Party Chief E SCHUYLER
Recorder T. DOMBROSKI
Helper J. DONOHUE

D12

Road No. Co 2609
Road Name NORTHDALE RD
Sheet No. 1 OF 1
Date 8-4-70
County BALTIMORE DIST. 1

CATONSVILLE 878-528

Co. LAMBETH	0	36	2597 RD
~~OP~~ ALLEY	0	33	~~9395~~ ALLEY
Co STRATFORD	0	31	2598 RD
~~OP~~ ALLEY	0	28	~~9396~~ ALLEY
Co GREENLOW	0	24	2605 RD
~~OP~~ ALLEY	0	21	~~9398~~ ALLEY
Co. WHITFIELD	0	18	2606 RD
MT. DE SALLES ACADEMY ENT. TO ACADEMY	0	17	
Co HARLEM	0	00	2610 LA

36' I CONCRETE C-C

SE

Form 6 HPS (Rev. 1961)

ROAD INVENTORY SHEET

Road No. _____
Road Name _____
Sheet No. _____
Date _____
County _____

Form 6 HPS (Rev. 1961)

FAU
BMATS

96-1 Co
1-10-97
BB/MG

ROAD INVENTORY SHEET

~~MAP 22~~

Party Chief E SCHUYLER
Recorder T. DOMBROSKI
Helper J DONOHUE

D12

Road No. Co 2610
Road Name HARLEM LA
Sheet No. 1 OF 1
Date 8-4-70
County BALTIMORE DIST. 1

CATONSVILLE 878-530

Co 2600			
EDMONDSON	0	54 AVE	^
~~OP 9400~~			
ALLEY	0	47	36'H
Co 2608			"J" C-C
REGENT PARK RD.	0	43	X'
		Co 2611	
	0	41 HARLEM LA	
ALLEY	0	40	~~36'J~~ CONCRETE C-C
Co 2609			
NORTHDALE RD	0	37	~~X~~
			76-8
	0	28 NURSING HOME	36'I
	0	24 MAPLE FOREST Rd. Co 7920	"J" C-C
	0	23 ENT. TO. NURSING HOME	
		←	
	0	21 EXIT FROM SCHOOL	~~21'I~~ C-C
	0	19 WESTOWN SCHOOL	
			(C.T.C. 4777)
	0	16 ENT TO SCHOOL	~~X 72-5 36'H C-C~~
		→	
	0	11 ENT. TO SCHOOL	~~21'I~~ ASPHALT C-LT CONCRETE C-RT
MT. DE SALLES ACADEMY			
Co 2573			
OLD FREDERICK	0	00 RD	^

S

Form 6 HPS (Rev. 1961)

ROAD INVENTORY SHEET

Road No. _____
Road Name _____
Sheet No. _____
Date _____
County _____

Form 6 HPS (Rev. 1961)

FAU
BMATS

ROAD INVENTORY SHEET

MAP 22

Party Chief E. SCHUYLER
Recorder T. DOMBROSKI
Helper J. DONOHUE

Road No. Co 2611
Road Name HARLEM LA
Sheet No. 1 OF 1
Date 4-8-70
County BALTIMORE DIST. 1

CATONSVILLE 877-527

Co HALLEM	0 21	2610 LA
Co 2612 (90° STONEY LA)	0 13	
	0 04	ENT TO PARKING LOT
Co EDMONDSON	0 00	2600 AVE

20' I
26' CW

N

Form 6 HPS (Rev. 1961)

ROAD INVENTORY SHEET

Road No. _____

Road Name _____

Sheet No. _____

Date _____

County _____

Form 6 HPS (Rev. 1961)

FAU
BMATS

ROAD INVENTORY SHEET

MAP 22

Party Chief E. SCHUYLER
Recorder T. DOMBROSKI
Helper J. DONOHUE

Road No. Co 2612
Road Name STONEY LA
Sheet No. 1 OF 1
Date 8-4-70
County BALTIMORE DIST. 1

CATONSVILLE 816-528

HARLEM LA
Co. 2611

Co 2611

0 28 HARLEM LA ∧

→ 0 21 → CBC 4'L X 4'D X 20'W

→ 0 16 → CBC 10'L X 3'D X 15'W

Co 2613

LONGVIEW DR 0 15 16' H 20' CW

0 07 10° ↑ X 20' H 30' CW

Co 2621

INGLESIDE 0 00 AVE ∨

SE ↑

Form 6 HPS (Rev. 1961)

ROAD INVENTORY SHEET

Road No. _____
Road Name _____
Sheet No. _____
Date _____
County _____

SHA 51.3 - 8 Revised 4.83

Balto urban

00-00080B SS/AD 12.28.00

MARYLAND STATE HIGHWAY ADMINISTRATION

ROAD INVENTORY SHEET

Party Chief	E. Schuyler	Road No.	CO 2613
Recorder	T. Dombroski	Road Name	Longview Dr
Assistant	Rewritten 12.28.00 AD	County	Baltimore
Map No./Dir.	D12 / N	Date	8-4-70
State Coordinates	877-528	Sheet No.	1 OF 1

TRAFFIC CODES

TRAFFIC CONTROLS: STOP SIGN=S.S., TRAFFIC LIGHT=T.L., FLASHING RED BALL=F.R.

TRAFFIC CODES

PARKING RESTRICTIONS: A.M. PEAK, P.M. PEAK, A.M./P.M. PEAK, NO PARKING ANYTIME=N.P., COMM/IND. ACCESS=E

SYSTEM: FED. AID.	FUNCT. CLASS.	HWY. SYS.	HPMS SAMPLE	TRAFFIC: PRKG. REST.	COM/IND. ACCESS	LINE DIAGRAM	TRAFFIC: CONTROL	COM/IND. ACCESS	PRKG. REST.	PAVEMENT DATA
						0 24 PT				
						90°				
						0 18 PC				
						Lodge Rd CO 2614 0 15				
	urban local									36' I JC-C 2UML
						0 05			X	
						0 01 48" RCP				20' I 2UML
						Stoney La CO 2612 0 00				

Baltimore CO 2613 2 of 2

SYSTEM				TRAFFIC		LINE DIAGRAM	TRAFFIC			PAVEMENT DATA
FED. AID.	FUNCT. CLASS.	HWY. SYS.	HPMS SAMPLE	PRKG. REST.	COM/IND ACCESS		CONTROL	COM/IND ACCESS	PRKG. REST.	
	urban local					D E CUL o 26 SAC				36'I JC-C 2UML

Form 6 HPS (Rev. 1961)

FAU
BMATS

ROAD INVENTORY SHEET

MAP 22

Party Chief ESCHUYLER
Recorder T. DOMBROSKI
Helper J. DONOHUE

Road No. Co 2614
Road Name LODGE RD
Sheet No. 1 OF 1
Date 8-4-70
County BALTIMORE DIST. 1

CATONSVILLE 877-528

Co 2621
INGLESIDE 009 AVE

Co 2613
LONGVIEW 000 DR.

24' I
CONCRETE
c-c

W

Form 6 HPS (Rev. 1961)

ROAD INVENTORY SHEET

Road No. _____
Road Name _____
Sheet No. _____
Date _____
County _____

Form 6 HPS (Rev. 1961)

FAU
BMATS

ROAD INVENTORY SHEET

MAP 22

Party Chief E. SCHUYLER
Recorder T. DOMBROSKI
Helper J. DONOHUE

Road No. Co 2615
Road Name DORCHESTER RD
Sheet No. 1 OF 1
Date 8-4-70
County BALTIMORE DIST. 1

CATONSVILLE 875-525

Co 2616
0 12 LANVALE ST
(C.T.C. 4-7-77)
20'H
~~15'G~~
~~16'CO~~

S

Co 2618
CALVERTON 0 00 ST

Form 6 HPS (Rev. 1961)

ROAD INVENTORY SHEET

Road No. _____
Road Name _____
Sheet No. _____
Date _____
County _____

Form 6 HPS (Rev. 1961)

FAU
BMATS

ROAD INVENTORY SHEET

MAP 22

Party Chief E SCHUYLER
Recorder T. DOMBROSKI
Helper J. DONOHUE

Road No. Co 2616
Road Name LANVALE ST
Sheet No. 1 OF 1
Date 8-4-70
County BALTIMORE DIST. 1

CATONSVILLE 815-528

Co 2617
0 11 LAFAYETTE AVE ↑

Co 2619
0 05 KENT AVE

(C.T.C. 4-7-77)
20'H
~~18' H~~
28'CW

Co 2615
0 00 DORCHESTER RD. ↓

NW ↑

Form 6 HPS (Rev. 1961)

ROAD INVENTORY SHEET

Road No. _____
Road Name _____
Sheet No. _____
Date _____
County _____

Form 6 HPS (Rev. 1961)

FAU
BMATS

ROAD INVENTORY SHEET

MAP 22

Party Chief E SCHUYLER
Recorder T. DOMBROSKI
Helper J. DONOHUE

Road No. Co 2617
Road Name LAFAYETTE AVE
Sheet No. 1 OF 1
Date 8-4-70
County BALTIMORE DIST. 1

CATONSVILLE 875-529

ROAD END
0 16

0 13 90° ↑

0 12 ENT. TO MOTEL PARKING

(C.T.C. 4-7-77)
20'H

0 10 ENT. TO MOTEL PARKING

18' H
24' W

Co 2618

0 08 CALVERTON ST

12' G
14' W

24' H
80-5

Co 2616

0 00 LANVALE ST.

N ↑

Form 6 HPS (Rev. 1961)

ROAD INVENTORY SHEET

Road No. _____
Road Name _____
Sheet No. _____
Date _____
County _____

Form 6 HPS (Rev. 1961)

FAU
BMATS

ROAD INVENTORY SHEET

MAP 22

Party Chief E. SCHUYLER
Recorder T. DOMBROSKI
Helper J. DONOHUE

Road No. Co 2618
Road Name CALVERTON ST
Sheet No. 1 OF 1
Date 8-4-70
County BALTIMORE DIST. 1

89-33

CATONSVILLE 876-529

Co LAFAYETTE	0 24	2617 AVE	^
			(C.T.C. 4.7.77)
	0 21	ENT TO MOTEL PARKING	26' I XA CONCRETE C-RT
Co KENT	0 18	2619 AVE	28' CW X
Co 2615 DORCHESTER RD	0 13		16' I
	0 07		X 16-25' AI
Co INGLESIDE	0 00	2621 AVE	24' CW V

NW ↑

Form 6 HPS (Rev. 1961)

ROAD INVENTORY SHEET

Road No. _____
Road Name _____
Sheet No. _____
Date _____
County _____

Form 6 HPS (Rev. 1961)

FAU
BMATS

96 Co ex 37
BC/MG
1-13-97

ROAD INVENTORY SHEET

MAP 22

Party Chief E. SCHUYLER
Recorder T. DOMBROSKI
Helper J. DONOHUE

Road No. Co 2619
Road Name KENT AVE
Sheet No. 1 OF 1
Date 8-4-70
County BALTIMORE DIST. 1

CATONSVILLE 875-529

U.S. 40

0 21 T.L.

Spur

SPUR .01 0 20
18 2 JC-E

ENT. TO MOTEL PARKING 0 18

ENT. TO MOTEL PARKING 0 15

27' I
CONCRETE
C-LT
30' CW

Co 2618
CALVERTON 0 11 ST

13' G
16' CW

Co 2616
LANVALE 0 00 ST



N

Form 6 HPS (Rev. 1961)

ROAD INVENTORY SHEET

Road No. _____
Road Name _____
Sheet No. _____
Date _____
County _____

Form 6 HPS (Rev. 1961)

FAU
BMATS

ROAD INVENTORY SHEET

MAP 22

Party Chief E. SCHUYLER
Recorder T. DOMBROSKI
Helper J. DONOHUE

Road No. Co 2620
Road Name CHRYSLER PL.
Sheet No. 1 OF 1
Date 8-4-70
County BALTIMORE DIST. 1

CATONSVILLE 876-530

ROAD END
0 08

20' H
22' CW

Co 2621
INGLESIDE 0 00 AVE

E

Form 6 HPS (Rev. 1961)

ROAD INVENTORY SHEET

Road No. _____
Road Name _____
Sheet No. _____
Date _____
County _____

FCR 95
88-07
82-13

SHA 51.3 - 8 Revised
4.83

MARYLAND STATE HIGHWAY ADMINISTRATION

ROAD INVENTORY SHEET

Party Chief BB
Recorder AH
Assistant
Map No./Dir. D-12 / N
State Coordinates 876-524

Road No. Co 2621
Road Name INGLESIDE AVE
County BALTIMORE
Date 7/12/95
Sheet No. 1 OF 9

TRAFFIC CODES
TRAFFIC CONTROLS: STOP SIGN=SS, TRAFFIC LIGHT=T.L., FLASHING RED BALL=F.R.

TRAFFIC CODES
PARKING RESTRICTIONS: A.M. PEAK, P.M. PEAK, A.M./P.M. PEAK, NO PARKING ANYTIME=N.P., COMM/IND. ACCESS=E

SYSTEM: FED. AID.	SYSTEM: FUNCT. CLASS.	SYSTEM: HWY. SYS.	SYSTEM: HPMS SAMPLE	TRAFFIC: PRK.G. REST.	TRAFFIC: COM/IND. ACCESS	LINE DIAGRAM	TRAFFIC: CONTROL	TRAFFIC: COM/IND. ACCESS	TRAFFIC: PRK.G. REST.	PAVEMENT DATA
	K URBAN MINOR ARTERIAL					FUSTING AVE — ST TIMOTHYS CO 2806 — 018 — CHURCH		E		
						CHURCH 016 — ST TIMOTHYS		E I		
						MELROSE AVE CO 2804 — 009				
						008 (A)				
						RADIO TOWER				
						ALLEY — 004 — ALLEY				24'I JCC 2ML
						FREDERICK — RD MD — 000 — 144	TL			V
						CO 2784 BUCKINGHAM RD				

SYSTEM: FED. AID. | FUNCT. CLASS. | HWY. SYS. | HPMS SAMPLE
TRAFFIC: PRKG. REST. | COM/IND ACCESS

URBAN MINOR ARTERIAL

LINE DIAGRAM

TRAFFIC: CONTROL | COM/IND ACCESS | PRKG. REST.

PAVEMENT DATA

ARUNAH AVE
145° 2713 0 47
44'I ON TAPER TO 21'I
JCRT
2ML

ALLEY 0 46

—ONE-WAY→
EASTSHIRE DR
CO 2725 0 43

OLD EDMONSON RD
0 42 CO 2729

ALLEY 0 41
COM/IND ACCESS: E

SERVICE RD
CO 2726 0 39
44'I
JCC
2ML

EDMONSON AVE
CO 0 38 2600
CONTROL: TL
PRKG. REST.: X
33'I
JCC
2ML

0 36
COM/IND ACCESS: E
PRKG. REST.: X

OAK GROVE AVE
CO 2868 0 28
24'I
2ML
JCC

WALLERSON RD
0 26 CO 2734

SHA 51.3 - 8 Revised
4.83

MARYLAND STATE HIGHWAY ADMINISTRATION

ROAD INVENTORY SHEET

Party Chief: BB
Recorder: AH
Assistant:
Map No./Dir.: D-12 /
State Coordinates:

Road No.: Co 2621
Road Name: INGLESIDE AVE
County: BALTIMORE
Date: 7/12/85
Sheet No.: 3 OF 9

TRAFFIC CODES
TRAFFIC CONTROLS: STOP SIGN=SS, TRAFFIC LIGHT=T.L., FLASHING RED BALL=F.R.

TRAFFIC CODES
PARKING RESTRICTIONS: A.M. PEAK, P.M. PEAK, A.M./P.M. PEAK, NO PARKING ANYTIME=N.P., COMM/IND. ACCESS=E

SYSTEM FED. AID.	SYSTEM FUNCT. CLASS.	SYSTEM HWY. SYS.	SYSTEM HPMS SAMPLE	TRAFFIC PRKG. REST.	TRAFFIC COM/IND. ACCESS	LINE DIAGRAM	TRAFFIC CONTROL	TRAFFIC COM/IND. ACCESS	TRAFFIC PRKG. REST.	PAVEMENT DATA
	URBAN	MINOR	ARTERIAL		E	(STONEY LA)				
						0 76 Co 2612				
						13.4" VC				
						NBL				
						0 75				
						I				
						0 73				
						695				
						18'+VC 0 72 SBL				
						FERN VALLEY CIR				
						0 71				
						0 70 CBC L 9'X D 4'X W 48'				
						FERN VALLEY CIR				
						TO APTS 0 67				
						WOODSDALE RD				
						Co 0 61 2720				
						RAYNOR AVE				
						Co 2722 0 58				
						WHEATON PL				
						0 54 PVT RD				21 I
										2 ML
						LINDA DR				
						Co 2723 0 52				* 44 I ON TAPER TO 21 I SC-RT
										2 ML

SYSTEM: FED. AID. | FUNCT. CLASS. | HWY. SYS. | HPMS SAMPLE
TRAFFIC: PRKG. REST. | COM/IND ACCESS

LINE DIAGRAM

TRAFFIC: CONTROL | COM/IND ACCESS | PRKG. REST.

PAVEMENT DATA

URBAN MINOR ARTERIAL

OLD FREDERICK RD
1 15 CO 5922
1 13
1 12
E 1 10
CHRYSLER PL
E 1 09 CO 2620
1 06
1 01
CALVERTON ST
CO 2618 0 98
CEM 0 94
E 0 90
LODGE RD
0 89 CO PT 2614
0 83 45°
0 80 PC

PAVEMENT DATA:
26'I RT
30'I LT
JCC IN/OUT
12'J MED
4 ML
X
40'I
J CLT
I C RT
2 ML
X 20'I
2-5'ISHD
J CLT
I C RT
2 ML
X
24'I
J C LT
6'J SHDR
I C RT
2 ML
X 21'I
2 ML
X

SHA 51.3 - 8 Revised
4.83

MARYLAND STATE HIGHWAY ADMINISTRATION

ROAD INVENTORY SHEET

Party Chief B.B
Recorder AH
Assistant
Map No./Dir. /
State Coordinates

Road No. Co 2621
Road Name INGLESIDE AVE
County BALTIMORE
Date 7/12/95
Sheet No. 5 OF 9

TRAFFIC CODES
TRAFFIC CONTROLS: STOP SIGN=SS, TRAFFIC LIGHT=T.L., FLASHING RED BALL=F.R.

TRAFFIC CODES
PARKING RESTRICTIONS: A.M. PEAK, P.M. PEAK, A.M./P.M. PEAK, NO PARKING ANYTIME=N.P., COMM/IND. ACCESS=E

SYSTEM: FED. AID.	SYSTEM: FUNCT. CLASS.	SYSTEM: HWY. SYS.	SYSTEM: HPMS SAMPLE	TRAFFIC: PRKG. REST.	TRAFFIC: COM/IND. ACCESS	LINE DIAGRAM	TRAFFIC: CONTROL	TRAFFIC: COM/IND. ACCESS	TRAFFIC: PRKG. REST.	PAVEMENT DATA
	URBAN MINOR ARTERIAL									42'I
					E	TO T.H. 1 37				JCC
										2ML
						CALYN RD				
						1 36 CO 2571				X 70'I
										ON TAPER
										TO 42'I
										JCC
										2 ML
						CRAIGMONT RD				
						CO 2486 1 31				X
										33'I RT
										35'I LT
										4'J MED
						1 29				JCC 'N OUT
										5ML
					E	1 26	TL	E		X
						1 23		E		2-26'I
										4'J MED
						1 20				JCC IN/OUT
										4 ML
						US 1 17 40	TL			X
										26'I RT
										30'I LT
										JCC IN/OUT
										12'J MED
										4 ML

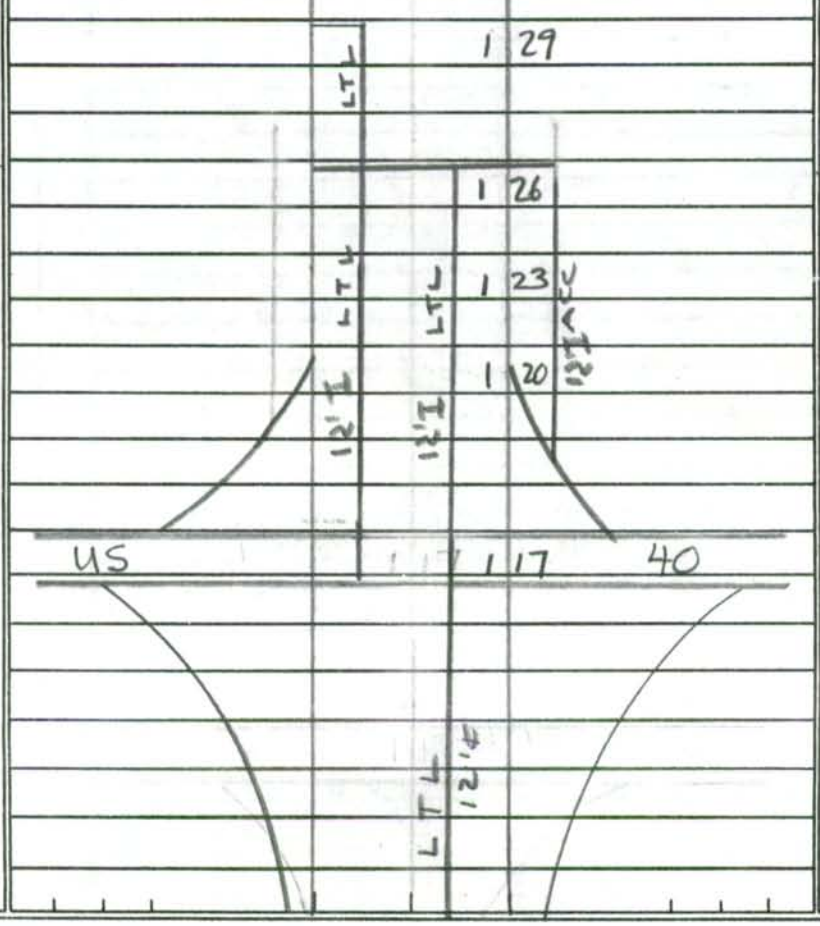

SYSTEM				TRAFFIC		LINE DIAGRAM	TRAFFIC			PAVEMENT DATA
FED. AID.	FUNCT. CLASS.	HWY. SYS.	HPMS SAMPLE	PRKG. REST.	COM/IND ACCESS		CONTROL	COM/IND ACCESS	PRKG. REST.	
	URBAN MINOR ARTERIAL					ST. MARYS ST				
						CO 2515 1 78				
						CARROL ST				
						CO 1 73 2514				
						QUEEN ANNE ST				
						CO 2513 1 67				
						TALBOT ST				
						1 61 CO 2562				
						1 57 PKG		E		
						1 54 PKG		E		
						JOHNNY CAKE RD				
						CO PT 1 51 2511				
						80°				
						PC 1 47		E		
						CRAFTSWOOD RD				
						CO 2508 1 46				
						2570				
						1 42				42'I
						CO				JCC
										2ML

RD NAME 2000
CO EX 36
10/13/00 SS

SHA 51.3 - 8 Revised
4.83

MARYLAND STATE HIGHWAY ADMINISTRATION

ROAD INVENTORY SHEET

Party Chief BB
Recorder AH
Assistant
Map No./Dir. 1
State Coordinates

Road No. Co 2621
Road Name
County BALTIMORE
Date
Sheet No. 1 OF 9

SYSTEM				TRAFFIC		LINE DIAGRAM	TRAFFIC			PAVEMENT DATA
FED. AID.	FUNCT CLASS.	HWY. SYS.	HPMS SAMPLE	PRK.G. REST.	COM/IND. ACCESS		CONTROL	COM/IND. ACCESS	PRK.G. REST.	
	URBAN MINOR ARTERIAL					CECIL AVE CO 2526 2 12				
						HARFORD AVE HARWALL RD CO 2524 2 07 CO 2546	TL			
						CHARLES ST CO 2520 2 01				
						MONTGOMERY ST CO 2519 1 95				
						CENTRAL AVE CO 2518 1 96				
						NEWFIELD RD 1 88 CO 2549				
						PRINCE GEORGE ST CO 2516 1 84				
						PRINCE GEORGE ST 1 82 OP 6884				42'I JCC ZML

TRAFFIC CODES
TRAFFIC CONTROLS: STOP SIGN=SS, TRAFFIC LIGHT=T.L., FLASHING RED BALL=F.R.

TRAFFIC CODES
PARKING RESTRICTIONS: A.M. PEAK, P.M. PEAK, A.M./P.M. PEAK, NO PARKING ANYTIME=N.P., COMM/IND. ACCESS=E

SYSTEM: FED. AID. | FUNCT. CLASS: URBAN MINOR ARTERIAL | HWY. SYS. | HPMS SAMPLE

TRAFFIC: PRK.G. REST. | COM/IND ACCESS

LINE DIAGRAM

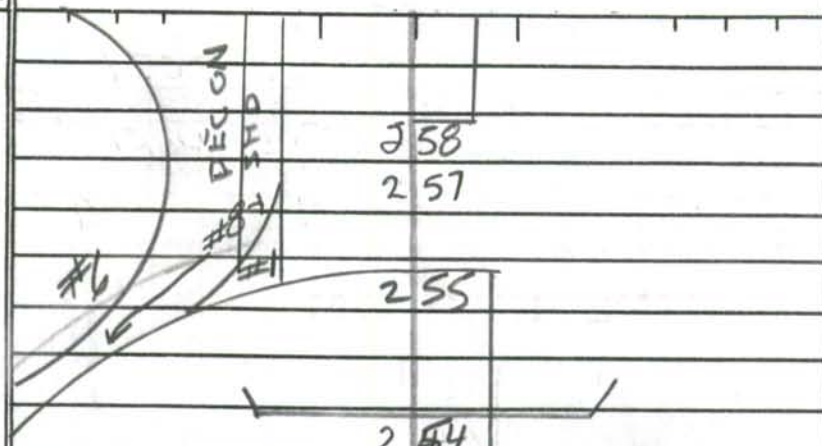

2 58
2 57
2 55
2 54
I 70
2 53
2 51
2 49 T.H.
E
ATTS 2 45 E
STELLA DR
CO 2533
2 42
FRANKLIN AVE
CO 2532 2 35
HILLTOP AVE
CO 2530 2 29
SUNSET AVE
CO 2 23 2528
BALTIMORE ST
CO 2527 2 17

TRAFFIC: CONTROL | COM/IND ACCESS | PRK.G. REST.

X

PAVEMENT DATA

2-11'I
10'I INTMED
2-10'I SHLDR
JCC OVT
2 ML

42'I
JCC
2ML

SHA 51.3 - 8 Revised
4.83

MARYLAND STATE HIGHWAY ADMINISTRATION

ROAD INVENTORY SHEET

Party Chief: BB
Recorder: AH
Assistant:
Map No./Dir.: 1
State Coordinates:

Road No.: CO 2621
Road Name: INGLESIDE AVE
County: BALTIMORE
Date: 7/12/95
Sheet No.: 9 OF 9

TRAFFIC CODES
TRAFFIC CONTROLS: STOP SIGN=SS, TRAFFIC LIGHT=T.L., FLASHING RED BALL=F.R.

TRAFFIC CODES
PARKING RESTRICTIONS: A.M. PEAK, P.M. PEAK, A.M./P.M. PEAK, NO PARKING ANYTIME=N.P., COMM/IND. ACCESS=E

SYSTEM				TRAFFIC		LINE DIAGRAM	TRAFFIC			PAVEMENT DATA
FED. AID.	FUNCT. CLASS.	HWY. SYS.	HPMS SAMPLE	PRK.G. REST.	COM/IND. ACCESS		CONTROL	COM/IND. ACCESS	PRK.G. REST.	
	URBAN MINOR ARTERIAL					INGLESIDE AVE FOREST PARK CO SECURITY BLVD MD 276 122 TL TL ON MED 274 271 264 PARALLEL DR EV 104 262 TL				22'I LT 10'I RT 11'I PNT MED JCC OUT 3ML 2-11I 10'I PNT MED 2-10'I SHLD JCC OUT 2ML

SYSTEM				TRAFFIC		LINE DIAGRAM	TRAFFIC				PAVEMENT DATA
FED. AID.	FUNCT. CLASS.	HWY. SYS.	HPMS SAMPLE	PRK.G. REST.	COM/IND ACCESS		CONTROL	COM/IND ACCESS	PRK.G. REST.		

FCR 95

SHA 51.3 - 8 Revised
4.83

MARYLAND STATE HIGHWAY ADMINISTRATION

ROAD INVENTORY SHEET

Party Chief: B13
Recorder: AH
Assistant:
Map No./Dir.: D-12/NE
State Coordinates: 881-536

Road No.: Co 2622
Road Name: FOREST PARK AVE
County: BALTIMORE
Date: 7/12/95
Sheet No.: 1 OF 1

SYSTEM: FED. AID. | FUNCT CLASS. | HWY. SYS. | HPMS SAMPLE
TRAFFIC: PRKG. REST. | COM/IND. ACCESS

FUNCT CLASS: URBAN MINOR ARTERIAL

TRAFFIC CODES
TRAFFIC CONTROLS: STOP SIGN=SS, TRAFFIC LIGHT=T.L., FLASHING RED BALL=F.R.

TRAFFIC CODES
PARKING RESTRICTIONS: A.M. PEAK, P.M. PEAK, A.M./P.M. PEAK, NO PARKING ANYTIME=N.P., COMM/IND. ACCESS=E

LINE DIAGRAM

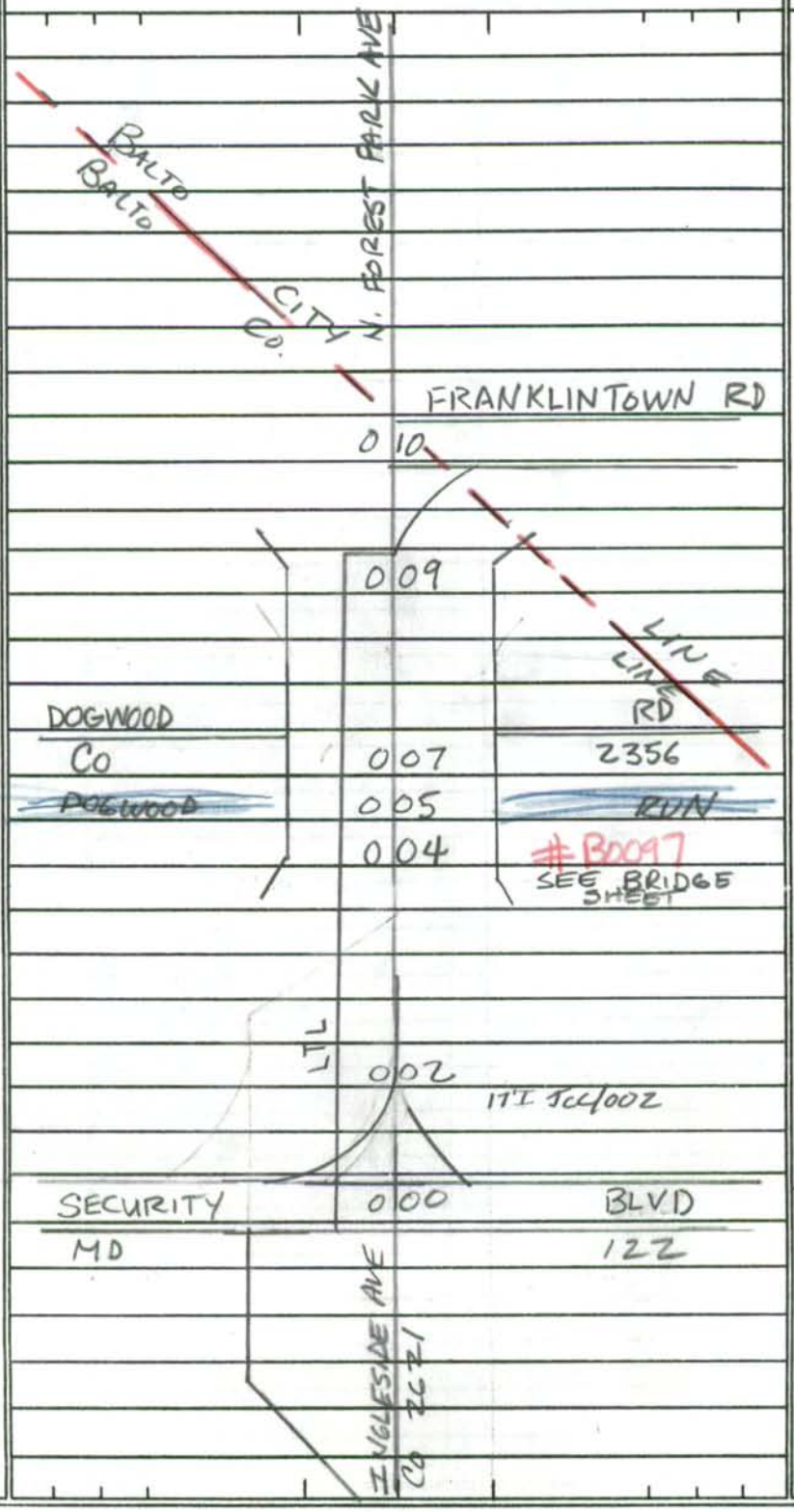

TRAFFIC: CONTROL | COM/IND. ACCESS | PRKG. REST.
TL

PAVEMENT DATA
40'
48'I
JCC
3ML

SYSTEM				TRAFFIC		LINE DIAGRAM	TRAFFIC			PAVEMENT DATA
FED. AID.	FUNCT. CLASS.	HWY. SYS.	HPMS SAMPLE	PRK.G. REST.	COM/IND ACCESS		CONTROL	COM/IND ACCESS	PRK.G. REST.	

Form 5-HPS
(Revised 1961)

MARYLAND STATE ROADS COMMISSION
PLANNING AND PROGRAMMING DIVISION

S26130

IN COOPERATION WITH
U.S. BUREAU OF PUBLIC ROADS

C02622

ROAD NO. FOREST PARK AVE

BRIDGE SHEET

SHEET NO. 1A

MAP 16

PARTY NO.

DATE 8-25-70

COUNTY BALTIMORE DIST 2

881-536

RATED CAPACITY

FOR ALL STRUCTURES HAVING A TOTAL OPENING OF MORE THAN 20 FEET AS DEFINED IN NOTE 1.

ODOMETER READING 0.05 NAME OF (STREAM,) RAILROAD OR (HIGHWAY)

CROSSED DOGWOOD RD & DOGWOOD RUN

NUMBER OF RAILROAD TRACKS

KIND OF CROSSING (NOTE 2)

UNDERPASS-SIMPLE UNDERPASS-COMBINED (NOTE 3) OVERPASS BRIDGE OVER (SYSTEM)

DESCRIPTION

NUMBER OF SPANS	LENGTH EACH SPAN (NOTE 4)	TYPE (NOTE 5)
1	41'	I BEAM
1	85'	" "
1	28'	" "
1	52'	" "
1	45'	" "

TOTAL LENGTH-ON LINE OF ROAD OVER-ALL (NOTE 6) 280'

MATERIAL

SUBSTRUCTURE IRON & CONCRETE SUPERSTRUCTURE CONCRETE WITH METAL RAIL

FLOOR CONCRETE WITH BIT MIX COVER

CLEARANCES

ROADWAY (NOTE 7) 48' I-C-C SIDEWALK WIDTHS: 5' RIGHT 1'-3 CURB LEFT

SURFACE OF ROAD TO STREAM BED 23' FOR OVERPASSES, SHOW DISTANCES TO TOP OF RAIL OR SURFACE OF LOWER ROAD. (NOTE 8)

SURFACE OF ROAD TO BOTTOM PORTAL (MINIMUM OVERHEAD CLEARANCE

CLEAR DISTANCE OF OPENING ABOVE STREAM BED 22' (WATERWAYS ONLY)

POSTED LOAD LIMITS BRIDGE NO. CONSTRUCTION DATE 1963

GENERAL CONDITION OF BRIDGE: CHECK IF GOOD, FAIR, OR POOR, DESCRIBE DEFECTS IF SERIOUS.

	GOOD	FAIR	POOR
SUPERSTRUCTURE			
FLOOR			
SUBSTRUCTURE			

PAINT BADLY CORRODED OR RUSTED

TYPE OF PROTECTION FOR DRAWBRIDGES (NOTE9)

(NOTES ON REVERSE SIDE)

S26130

Notes:

1. In agreement with Federal-aid standards, a bridge is defined as a structure including supports erected over a depression or an obstruction, as water, highway, or railway, and having a track or passageway for carrying traffic or other moving loads, and having a length measured along the center of roadway of more than 20 feet between undercoping of abutments or spring lines of arches, or extreme ends of openings for multiple boxes and pipes, where the clear distance between openings is less than half of the smaller contiguous opening.

2. Show kind of crossing by checking descriptive item applicable. For multiple-span bridges give complete information on each span including approach spans. Indicate on leg sheet the odometer reading, position, and angle of skew of structure with respect to center line of road and by arrow the direction of stream flow.

3. Give information on the span over the highway only.

4. For span length use center to center of bearings, otherwise the clear opening. Skew bridges will be measured along center line of road. See Note 1.

5. Show general type such as: Trestle, Truss, Girder, I-Beam, Rigid Frame, Arch, Slab, Suspension, or Covered Bridge. See illustrations attached. Describe draw spans by classifications listed in Article X, Section 2 of Manual.

6. The length of a bridge structure is the over-all length measured along the line of survey stationing back to back of back-walls of abutments, if present, otherwise end to end of bridge floor, but in no case less than the total clear opening of the structure.

7. Give minimum lateral clearance. Where traffic lanes are separated by bridge numbers, show clearance width of each lane separately. Special conditions should be explained by notes.

8. In case of overhead bracing or arch construction, measurement shall be made to the lowest point above the road surface.

9. Use classification listed on RR crossing sheets. Form 4 HPS.

Remarks: 15' UNDERNEATH CLEARANCE TO DOGWOOD RD

A rearrangement of the form similar to that shown on the attachment may be used to provide space for coding.

Form 6 HPS (Rev. 1961)

FAU
BMATS

RD NAME 2000
CO EX 38
10/10/00 SS

ROAD INVENTORY SHEET

MAP 22

Party Chief E. SCHUYLER
Recorder T. DOMBROSKI
Helper J. DONOHUE

D12

Road No. Co 2623
Road Name WOODCLIFF AVE
Sheet No. 1 OF 1
Date 8-7-70
County BALTIMORE DIST. 1

869-536

89-37
DT/AL
3-29-90

0 e
CUL 0 42 Square

~~XXX~~
~~ROAD 0 40 END~~

Co 2624
PINE CREST 0 29 RD

24'H
ASPHALT
C-C

9 35° 0 22

0 17 PT 45° PC 22'H 24'CW

0 12

28'H
30'CW

SW

Co ~~Co~~ 74-1 ~~2625~~ 2626
~~HOODOO~~ 0 00 ~~AVE~~
JOHNNYCAKE RD.

Form 6 HPS (Rev. 1961)

ROAD INVENTORY SHEET

Road No. _____
Road Name _____
Sheet No. _____
Date _____
County _____

SHA 51.3-8
11-15-72

STATE HIGHWAY ADMINISTRATION OF MARYLAND

FAU BMATS

ROAD INVENTORY SHEET

RD NAME 2000
CO EX 38
14/10/00 SS

Party Chief I. LANDON
Recorder F. RHODES
Helper

Map No. 22 REV. 1-28-77

76-6 74-36

Road No. CO. 2624
Road Name ~~PINE CREST RD~~ PINECREST RD
Sheet No. 1 OF 1
Date 1/3/75
County BALT. DIST 1
State Coordinates 866-536

ROAD	END			
0	43			↑
0	40		PT 40° PC	
0	32			
KING WILLIAM		DR		40'I
CO	0 30	2639	SS	J'C-C
~~ROAD~~	~~END~~			X
0	25			
S ↑ WOOD CLIFF CO.	0 21	AVE 2623	SS	
CHURCH	0 15			24'H "I" C-C
↑20° RAWLINGS WELL RD. CO. 5920	0 13			X
74-23	0 11			40'H
	0 07			"J" C-C X
	0 06		20°↑	
				40'I
JOHNNY CAKE CO.	0 00	RD. 2626	74-1	↓

SHA 51 .3-8
11-15-72

ROAD INVENTORY SHEET

Road No. ______________________

Road Name ______________________

Sheet No. ______________________

Date ______________________

County ______________________

State Coordinates ______________________

SHA 51.3 - 8 Revised
4.83

96-10 Co.
89-12
74-37

MARYLAND STATE HIGHWAY ADMINISTRATION

ROAD INVENTORY SHEET

Party Chief	BB	Road No.	Co 2625
Recorder	MG	Road Name	Inwood Ave.
Assistant		County	Balto. Co.
Map No./Dir.	D-12 / W	Date	1-8-97
State Coordinates	867 - 536	Sheet No.	1 OF 2

TRAFFIC CODES
TRAFFIC CONTROLS: STOP SIGN=S.S., TRAFFIC LIGHT=T.L., FLASHING RED BALL=F.R.

TRAFFIC CODES
PARKING RESTRICTIONS: A.M. PEAK, P.M. PEAK, A.M./P.M. PEAK, NO PARKING ANYTIME=N.P., COMM/IND. ACCESS=E

SYSTEM: FED. AID.	SYSTEM: FUNCT CLASS.	SYSTEM: HWY. SYS.	SYSTEM: HPMS SAMPLE	TRAFFIC: PRKG. REST.	TRAFFIC: COM/IND. ACCESS	LINE DIAGRAM	TRAFFIC: CONTROL	TRAFFIC: COM/IND. ACCESS	TRAFFIC: PRKG. REST.	PAVEMENT DATA
	URBAN LOCAL									18'I
										IC-RT
						0 37				2UML
						Calvin Springs CT Co. 5927				16'I
										2UML
						0 28				
						Elderberry ct				
						0 25 Co 7230				
						Briarleaf ct				
						0 17 Co. 7229				
						Johnnycake Rd.				
						Co 0 09 2626 45°				
										30'I
										JC-C
						Rawlings Well Rd.				
						Co. 0 00 5920				2UML

Balto. 2 of 2

SYSTEM				TRAFFIC		LINE DIAGRAM	TRAFFIC			PAVEMENT DATA
FED. AID.	FUNCT. CLASS.	HWY. SYS.	HPMS SAMPLE	PRKG. REST.	COM/IND ACCESS		CONTROL	COM/IND ACCESS	PRKG. REST.	
						R.T. DR.				
						SIGN: DO NOT ENTER SIGN: PVT. Rd. KEEP OUT 0 68				
						0 53 Ashton Valley Way 9/15				12' H
						0 52 Co.				
										20' I
										IC-RT
						0 50				2 UML

SHA 51.3-8
11-15-72

STATE HIGHWAY ADMINISTRATION OF MARYLAND

FAU BMATS

ROAD INVENTORY SHEET

89-17/28/11
DT/AL
3-29-90

Party Chief MBAXTER - OFF. INV
Recorder
Helper

Map No. 22

80-7
5 FEB 81 JG/DG 74-1

Road No. Co 2626
Road Name JOHNNYCAKE RD
Sheet No. 1 OF 2
Date 2-21-75
County BALTO. - DIST 1
State Coordinates 870-537

			31'I
	1 07	PT	J C-LT 3'F Shd rt
		50°	~~31'I~~
	0 98	PC	~~"JC LT~~
Co RAWLINGS WELL RD 5920 74-23			~~3'F SHD RT~~
	0 92		~~40' CW~~
			36'I "J" C-C
WOODCLIFF AVE Co 2623	0 87		
			30'I J-crt
	0 82		~~20'H~~
	0 78		~~24' CW~~
CHURCH	0 73		20'H
	0 67		32' (78-3) 24'I
Co	0 67 2000		32'I J-crt
ROLLING	0 64 RD		40'I
	0 60		J-CLT ~~26'I~~ 3ML
			37'I ~~30 CW~~
Ent	0 53		J-CLT 2ML
	0 5		~~30'I~~ ~~20'H~~ (C.T.C. 4-7-77)
	0 47		20'I ~~24' CW~~ 2ML
	0 40		
			30'I
Co 2637	180°		"J" C-C 2ML
90° ADAMSVIEW RD	0 37		~~30'H~~
			C-C
	0 35		
			(C.T.C. 4-7-77) 20'I
	→ 0 24 →	CBC 7'L x 5'D x 20'W	~~18'H~~
			20'CW
Co 2627 DILLON HGTS RD	0 00		

SHA 51.3-8
11-15-72

ROAD INVENTORY SHEET

RD NAME 2600
CO EX 38
10/10/00 SS

Road No. Co 2626
Road Name
Sheet No. 2 OF 2
Date
County BALTO
State Coordinates

UPPER MILLS CIR.
Co 1 49 6378

~~BARRICADE~~
1 46 398 P

BIG STONE CT 1 41 15°
~~(FOREST ROCK CT)~~
Co ~~5926~~ 5924 74-29 1 38
FOREST ROCK CT
~~(BIG STONE CT)~~
Co ~~5924~~ 5926 74-27 1 32
RANDOLAH SPRINGS CT
Co 5925 74-28 1 27
PINECREST RD
Co 2624 1 22 40' I
"J" C-C
INWOOD AVE
~~2624~~ 74-37 2625
Co 1 17 4
APPLE GROVE CT
Co 5921 74-24 1 11 ELECTRIC SUBSTATION ~~SAME~~
31' I
J-CLT
3' F Shd Mt

Form 6 HPS (Rev. 1961)

FAU
BMAT

ROAD INVENTORY SHEET

MAP 22

Party Chief T. DOMBROSKI
Recorder J. DONOHUE
Helper

Road No. Co 2627
Road Name DILLON HGTS. AVE
Sheet No. 1 OF 1
Date 8-11-70
County BALTIMORE (DIST.)

WESTVIEW PARK 872-535

Co 2628

WOODBRIDGE 0 15 RD

UNDER CONST.

20' H
24' CW

SW

0.00 Co 2626 JOHN YORKE RD

Form 6 HPS (Rev. 1961)

ROAD INVENTORY SHEET

Road No. _____
Road Name _____
Sheet No. _____
Date _____
County _____

Form 6 HPS (Rev. 1961)

FAU
BMAB

ROAD INVENTORY SHEET

MAP 22

Party Chief T ROMBROSKI
Recorder J. DONOHUE
Helper

Road No. Co 2628
Road Name WOODBRIDGE ROAD
Sheet No. 1 OF 1
Date 8-11-70
County BALTIMORE DIST. 1

WESTVIEW PARK 872-533

Co 2632
HALLWOOD RD 0 40

Co 2631
(HARBERSON RD.) 0 34

(C.T.C. 4-7-77)
0 21 PT
30' MI
CONCRETE
C-C

Co 2627
0 19 DILLON HGTS AVE

50°
Co 2629 @0.00
0 14 WOOD BRIDGE CIR

0 12 PC
Co 2629 @0.22
0 05 WOOD BRIDGE CIR

(C.T.C. 4-7-77)
36' MI
CONCRETE
C-C

Co 2500
CROSBY 0 00 ROAD

NE

Form 6 HPS (Rev. 1961)

ROAD INVENTORY SHEET

Road No. _____
Road Name _____
Sheet No. _____
Date _____
County _____

Form 6 HPS (Rev. 1961)

FAN BMAD

ROAD INVENTORY SHEET

MAP 22

Party Chief T. DOMBROSKI
Recorder J. DONOHUE
Helper

Road No. Co 2629
Road Name WOODBRIDGE CIR
Sheet No. 1 OF 1
Date 8-11-70
County BALTIMORE DIST. 1

WESTVIEW PARK 872-534

Co WOODBRIDGE	0 22	2628 ROAD @.05	↑
↑PT 90° PC	0 17		
	0 11		
↑PT 45° PC	0 08		
	0 06		
Co 2630 WILLOW SPRING AVE	0 03		
			(C.T.C. 4-7-77)
↑10°	0 02		30' AI CONCRETE C-C
Co WOODBRIDGE	0 00	2628 ROAD @.14	↓

E ↑

Form 6 HPS (Rev. 1961)

ROAD INVENTORY SHEET

Road No. _____
Road Name _____
Sheet No. _____
Date _____
County _____

Form 6 HPS (Rev. 1961)

FAU
EMATS

ROAD INVENTORY SHEET

MAP 22

Party Chief T. POMBROSKI
Recorder J. DONOHUE
Helper

Road No. Co 2630
Road Name WILLOW SPRINGS AVE
Sheet No. 1 OF 1
Date 8-11-70
County BALTIMORE DIST. 1

REV. 2-26-76 WEST VIEW PARK 872-534

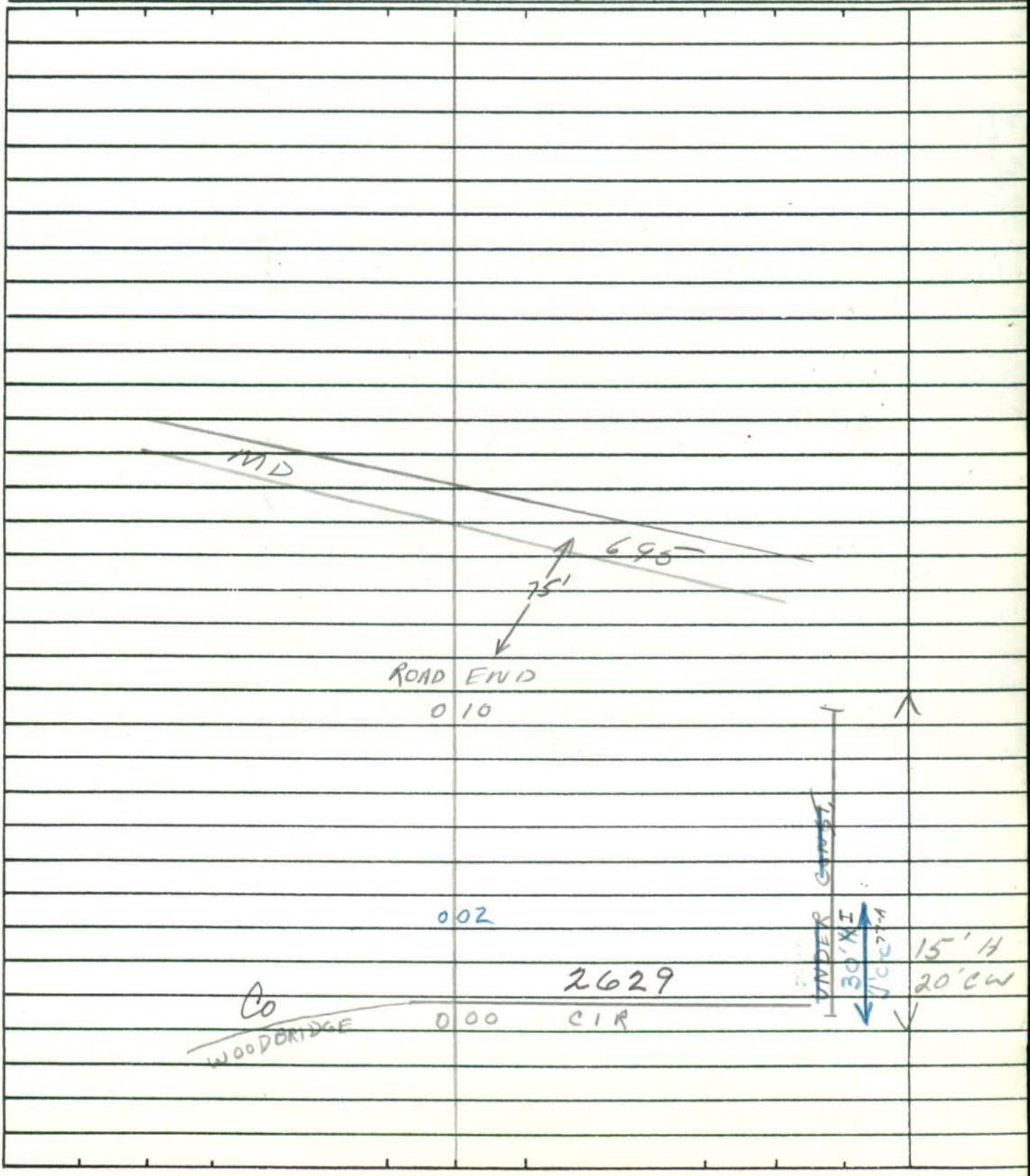

Form 6 HPS (Rev. 1961)

ROAD INVENTORY SHEET

Road No. _____
Road Name _____
Sheet No. _____
Date _____
County _____

Form 6 HPS (Rev. 1961)

FAU EMAP?

RD NAME 2632
CO EX 39
10/10/00 SS

ROAD INVENTORY SHEET

MAP 22

Party Chief T. DOMBROSKI
Recorder J DONOHUE
Helper

Road No. Co 2631
Road Name HARBERSON RD
Sheet No. 1 OF 1
Date 8-11-70
County BALTIMORE DIST 1

D-12A
(1383-595)

WESTHEW PARK 871-534

Co		2500	
CROSBY	0 22	RD	
Co 2634 @ 0.00		Co 2632	
REDGATE CIR.	0 17	HALLWOOD RD.	
Co 2634 @ 0.27			
RED GATE CIR	0 07		(C.T.C. 4-7-77) 30' WI CONCRETE C-C
Co		2628	
WOODBRIDGE	0 00	RD	

SW

Form 6 HPS (Rev. 1961)

ROAD INVENTORY SHEET

Road No. _____
Road Name _____
Sheet No. _____
Date _____
County _____

Form 6 HPS (Rev. 1961)

FAU
BMATS

RD NAME 2000
Co EX 39
10/10/00 SS

ROAD INVENTORY SHEET

MAP 22

Party Chief T. DOMBROSKI
Recorder J. DONOHUE
Helper

Road No. Co 2632
Road Name HALLWOOD RD
Sheet No. 1 OF 1
Date 8-11-70
County BALTIMORE DIST. 1

WESTVIEW PARK 871-535

RED GATE CIR
Co 2634

Co 2631
HARBERSON 0 21 RD

0 18 90° ↑
Co 2635
0 08 HAMERSON ROAD

(C.T.C. 4-7-77)
0 03 10° ↑ 30' ~~A~~ I
CONCRETE C-C

5 ↑
Co 2628
WOODBRIDGE ROAD 0 00

Form 6 HPS (Rev. 1961)

ROAD INVENTORY SHEET

Road No. _____
Road Name _____
Sheet No. _____
Date _____
County _____

Form 6 HPS (Rev. 1961)

FW EMATS

RD NAME 2002
CO EX 39
10/10/00

ROAD INVENTORY SHEET

MAP 22

Party Chief I. DOMBROSKI
Recorder J. DONOHUE
Helper

Road No. Co 2633
Road Name REDGATE CT
Sheet No. 1 OF 1
Date 8-11-20
County BALTIMORE DIST 1

WESTVIEW PARK 871 -534

D E
CUL 0 03 SAC

(C.T.C. 4.7.77)
30' AI
CONCRETE
C - C

Co 2634
REDGATE 0 00 CIR

SW

Form 6 HPS (Rev. 1961)

ROAD INVENTORY SHEET

Road No. _____
Road Name _____
Sheet No. _____
Date _____
County _____

Form 6 HPS (Rev. 1961)

FPW
BMASS

RD NAME 2000
Co EX 39
10/10/00 SS

ROAD INVENTORY SHEET

MAP 22

Party Chief I. DOMBROSKI
Recorder J. DONOHUE
Helper

D-12A
(1383-594)

Road No. Co 2634
Road Name REDGATE CIR
Sheet No. 1 OF 1
Date 8-11-70
County BALTIMORE DIST.

WESTVIEW PARK 871-534

Co		2631 @.07	
HARBERSON	0 27	RD	
Co 2633			
REDGATE CT.	0 20		
	0 16	90°	
	0 11	PT	
		95°	
	0 08	PC	(C.T.C 4-7-77) 30' VI CONCRETE C-C
CO		2631 @.17	
HARBERSON	0 00	ROAD	
	HALLWOOD RD Co 2632		

SE

Form 6 HPS (Rev. 1961)

ROAD INVENTORY SHEET

Road No. _____
Road Name _____
Sheet No. _____
Date _____
County _____

Form 6 HPS (Rev. 1961)

FAD
BMHS

ROAD INVENTORY SHEET

MAP 22

Party Chief I. DOMBROSKI
Recorder J. DOMOHUE
Helper

Road No. Co 2635
Road Name HAMERSON RD
Sheet No. 1 OF 1
Date 8-11-70
County BALTIMORE DIST 1

WESTVIEW PARK 871-534

Co		2631	
HALLWOOD	0.05	RD	
			(E.T.C. 4-7-77)
			30' MI
Co		2637	CONCRETE C-C
ADAMSVIEW	0.00	RD	

E

Form 6 HPS (Rev. 1961)

ROAD INVENTORY SHEET

Road No. _____
Road Name _____
Sheet No. _____
Date _____
County _____

Form 6 HPS (Rev. 1961)

FAU
BRATS

ROAD INVENTORY SHEET

MAP 22

Party Chief I. DOMBROSKI
Recorder J. DONOHUE
Helper

Road No. Co 2636
Road Name COPELAND RD
Sheet No. 1 OF 1
Date 8-11-70
County BALTIMORE DIST 1

WESTVIEW PARK 871-535

	ROAD END	
	0 15	^
		(C.T.C. 4-7-77)
	0 05 20' ↑	30' NI
Co	2637	CONCRETE C-C
ADAMSVIEW	0 00 RD	v

SW ↑

Form 6 HPS (Rev. 1961)

ROAD INVENTORY SHEET

Road No. ______________

Road Name ______________

Sheet No. ______________

Date ______________

County ______________

Form 6 HPS (Rev. 1961) FAU BMATS

ROAD INVENTORY SHEET

MAP 22

Party Chief I. DOMBROSKI
Recorder J. DONOHUE
Helper

Road No. Co 2637
Road Name ADAMSVIEW RD
Sheet No. 1 OF 1
Date 8-11-70
County BALTIMORE DIST.

WESTVIEW PARK 871-534

JOHNNY CAKE RD

Co. 2626

Co 2626
0 45 JOHNNY CAKE RD

0 43 60" RCP

Co 2636
COPELAND RD 0 37
HALF PENNY LA 0 20
CO 6742

Co 2535
0 16 HAMERSON ROAD (S.I.S. 4-7-77)
36' AI CONCRETE C-C

Co 2500
CROSBY 0 00 RD

N

Form 6 HPS (Rev. 1961)

ROAD INVENTORY SHEET

Road No. _____
Road Name _____
Sheet No. _____
Date _____
County _____

Form 6 HPS (Rev. 1961)

BMA FAU

ROAD INVENTORY SHEET

MAP 22

Party Chief E. SCHUYLER
Recorder T. DOMBROSKI
Helper J. DONOHUE

Road No. Co 2638
Road Name ROLLING GLEN RD
Sheet No. 1 OF 1
Date 8-7-70
County BALTIMORE DIST. 1

870 - 534

	ROAD 0	IB END ↑
	0 14	15" CMP
↑ 10°	0 11	
		20'G
W ↑ Co	2000	30'CW
ROLLING	0 00	RD ↓

Form 6 HPS (Rev. 1961)

ROAD INVENTORY SHEET

Road No. _____
Road Name _____
Sheet No. _____
Date _____
County _____

Form 6 HPS (Rev. 1961)

FAO
BMAB

RD NAME 2000
CO EX 38
10/10/00 SS

ROAD INVENTORY SHEET

MAP 22

Party Chief E. SCHUYLER
Recorder T. DOMBROSKI
Helper J. DONOHUE

Road No. Co 2639
Road Name (KING WILLIAM DR)
Sheet No. 1 OF 1
Date 8-7-70
County BALTIMORE DIST. 1

REV
1-28-77
WD & MZ

76-2 WOODBRIDGE VALLEY 868-535

ROLLING RD.
Co. 0 53 2000

SKIPWORTH CT
0 46 Co. 6128

PT
55°
PC

VERNON HILL CT
0 33 Co. 6127

NEW KENT CT
0 28 Co. 6126 15°

PINECREST RD
Co. 0 20 2624 PT
20°
PRC

PRC
45°
PC

0 13

0 05 40' I
J c-c

~~ROAD~~ 0 04 ~~END~~

40' H
CONCRETE
C-C

N

Co. 2500
CROSBY 0 00 RD

Form 6 HPS (Rev. 1961)

ROAD INVENTORY SHEET

Road No. _____
Road Name _____
Sheet No. _____
Date _____
County _____

Form 6 HPS (Rev. 1961)

FAU
BMRS

ROAD INVENTORY SHEET

MAP 22

Party Chief E. SCHUYLER
Recorder T. DOMBROSKI
Helper J. DONOHUE

Road No. Co 2640
Road Name GIBSONWOOD RD
Sheet No. 1 OF 1
Date 8-7-70
County BALTIMORE DIST. 1

WOODBRIDGE VALLEY 868-533

Co CROSBY	025	2500 RD
145°	020	
PT 90 PC	012	
	002	30' H CONCRETE C-C
Co PLEASANT VALLEY	000	2642 DR

E

Form 6 HPS (Rev. 1961)

ROAD INVENTORY SHEET

Road No. _____
Road Name _____
Sheet No. _____
Date _____
County _____

Form 6 HPS (Rev. 1961)

FAU
BMATS

ROAD INVENTORY SHEET

MAP 22

Party Chief E. SCHUYLER
Recorder T. DOMBROSKI
Helper J DONOHUE

Road No. Co 2641
Road Name GLEN WILTON CT
Sheet No. 1 OF 1
Date 8-7-70
County BALTIMORE DIST. 1

WOODBRIDGE VALLEY 869-534

D E
CUL 0 04 SAC

Co
CROSBY 0 00 2500 RD

30' H CONCRETE C-C

Co. 2642 WOODBRIDGE VALLEY RD

Form 6 HPS (Rev. 1961)

ROAD INVENTORY SHEET

Road No. _____
Road Name _____
Sheet No. _____
Date _____
County _____

Form 6 HPS (Rev. 1961)

FAU
BMAD

RD NAME 2000
Co EX 40
10/10/00 SS

ROAD INVENTORY SHEET

MAP 22

Party Chief E. SCHUYLER
Recorder T. DOMBROSKI
Helper J. DONOHUE
71-1 EXT
T. LANDON
F. RHODES
1/2/74 REVISED

D-12A

Road No. Co 2642
Road Name PLEASANT VALLEY DR
Sheet No. 1 OF + 2
Date 8-7-70
County BALTIMORE DIST. 1

WOODBRIDGE VALLEY 869.534

	@.38 HICKORY SPRINGS CIR. 74-16	
	0 94 Co. 5913	
Road	0 99 End	
PT.	0 74	
71-1 Co 5782 Blackridge Ct	0 69	
95° 71-2 Co. 2664 Chesworth Rd	0 65	
PC. 71-3 Co. 5781 Monroe Field Ct	0 60	
	Co. 2647 @0.00 71-4 Clifton Forge Cir	
	0 55	
PT	0 46	
Co. 2648		
50° COLLINSWAY RD	0 44	
Co 2648		
PC	0 36	
Co 2646	Co 2647 @.31	
DOE HILL CT	0 31 CLIFTON FORGE CT	
	0 27	PT
	Co 2640	
	0 14 GIBSONWOOD RD	90°
	0 07	PC
Co 2644		
SPARROW HILL CT	0 05	40'H CONCRETE C-C
Co	2500	
CROSBY	0 00 RD	
Co. 2641 GLENWIDDON CT		

SW

Form 6 HPS (Rev. 1961)

ROAD INVENTORY SHEET

Road No. CO. 2642
Road Name PLESANT VALLEY DR.
Sheet No. 2 OF 2
Date 1/2/75
County BALT.

REV 2-26-76

CHANTILLA ~~PROP~~ Co.	1	44 RD ~~PROP~~ 2675	↑
	1	40	15°↑
CEDAR CIRCLE DR. 74-3 2668 CO.	1	37	40' I "J" C-C
	1	18	X
	1	16 HICKORY SPRINGS CIR Co. 5913	74-16

Form 6 HPS (Rev. 1961)

FAU
BMATS

ROAD INVENTORY SHEET

ELFWOOD CT. (C.T.C. 4777)

MAP 22

Party Chief E. SCHUYLER
Recorder T. DOMBROSKI
Helper J. DONOHUE

Road No. Co 2643
Road Name ~~ELKWOOD CT~~
Sheet No. 1 OF 1
Date 8-7-70
County BALTIMORE DIST. 1

WOODBRIDGE VALLEY 869-533

D E
CUL 0 09 SAC

0 07 PT

90°

0 03 PC

30' H
CONCRETE
C-C

S

Co 2644
SPARROW HILL 0 00 CT

Form 6 HPS (Rev. 1961)

ROAD INVENTORY SHEET

Road No. _____
Road Name _____
Sheet No. _____
Date _____
County _____

Form 6 HPS (Rev. 1961)

FAU
BMRTS

ROAD INVENTORY SHEET

MAP 22

Party Chief E. SCHUYLER
Recorder T. DOMBROSKI
Helper J. DONOHUE

Road No. Co 2644
Road Name SPARROW HILL CT
Sheet No. 1 OF 1
Date 8-7-70
County BALTIMORE DIST. 1

71-1 WOODBRIDGE VALLEY 869-533

D E
CUL 0 14 SAC

Co 2643
005 ~~ELLWOOD~~ CT (C.T.C. 4-7-77)
ELFWOOD

SE

Co 2642
PLEASANT VALLEY 0 00 DE

30'H
CONCRETE
C-C

Form 6 HPS (Rev. 1961)

ROAD INVENTORY SHEET

Road No. _____
Road Name _____
Sheet No. _____
Date _____
County _____

Form 6 HPS (Rev. 1961)

FAU
BMATS

71-9 FX1

ROAD INVENTORY SHEET

Party Chief E. SCHUYLER
Recorder W. DOMBROSKI
Helper

Road No. Co 2645
Road Name GATEFIELD RD
Sheet No. 1 OF 1
Date 2-22-72
County BALTIMORE DIST. 1

~~MAP 22~~
D-12A (1381-593)

869-532

Co 2647 (71-4) 0.05
CLIFTON FORGE 017 CIR

Co 5783 (71-10)
PT 009 (HOFFIELD CT)
75°
PC 004

E

30'H
Co 2647 (71-4) 0.87 2-JCURBS
CLIFTON FORGE 000 CIR

Form 6 HPS (Rev. 1961)

ROAD INVENTORY SHEET

Road No. _____
Road Name _____
Sheet No. _____
Date _____
County _____

Form 6 HPS (Rev. 1961)

BMATS
FAU

ROAD INVENTORY SHEET

MAP 22

Party Chief E. SCHUYLER
Recorder J. DOMBROSKI
Helper J. DONOHUE

Road No. C 2646
Road Name DOE HILL CT
Sheet No. 1 OF 1
Date 8-7-70
County BALTIMORE DIST.)

WOODBRIDGE VALLEY 869-533

DE

CUL 006 SAC

↑30° 002 30'H CONCRETE C-C

Co 2642

PLEASANT VALLEY 000 DR

CLIFTON FORGE COURT C02647

Form 6 HPS (Rev. 1961)

ROAD INVENTORY SHEET

Road No. _____

Road Name _____

Sheet No. _____

Date _____

County _____

Form 6 HPS (Rev. 1961)

FAU 71-4 Ext.
BMATS

ROAD INVENTORY SHEET

Party Chief E. SCHUYLER
Recorder W. DOMBROSKI
Helper

Road No. Co 2647
Road Name CLIFTON FORGE CIR
Sheet No. 1 OF 1
Date 2-22-72
County BALTIMORE Dist. 1

~~MAP 22~~ D-12A
(1381-592)

869-531

DOE HILL CT 2646

Co
PLEASANT VALLEY 0 31 2642 @ .31 DR

0 28 10°
Co 2645 (71-9) @ 0.00
0 27 GATEFIELD RD

0 23
APT
85°
PC Co 5784
(STUART MILLS PL) 0 09

Co 2645 (71-9) @ .17
0 05 GATEFIELD RD

W

Co
PLEASANT VALLEY 0 00 2642 @ .55 DR

30' H
2 CURBS

Form 6 HPS (Rev. 1961)

ROAD INVENTORY SHEET

Road No. _____
Road Name _____
Sheet No. _____
Date _____
County _____

Form 6 HPS (Rev. 1961)

FAU
BMATS

96 Coex22
BB/MG
1-8-97
A-T

ROAD INVENTORY SHEET

MAP 22

Party Chief E SCHUYLER
Recorder T. DOMBROSKI
Helper J. DONOHUE

Road No. Co 2648
Road Name COLLINSWAY RD
Sheet No. 1 OF 1
Date 8-7-70
County BALTIMORE DIST. 1

RD name 2000
CO @ x 40
10/10/00
SS

WESTVIEW PARK & WOODBRIDGE VALLEY

871-531

Co PLEASANT VALLEY	0	42	Co 2642 DR	SS
				2-24' HLA CONCRETE C-C
Co ROLLING	0	34	Co 2000 RD	SS 18' GRASS MEDIAN
	0	28	Co 2649 GLENWILDE ROAD	
	0	25		PT 80° PC
Co 2661 WESTBURN RD	0	17		
	0	12	Co 2650 MIDDLEFORD ROAD	
Co BURNT OAK	0	05	2663 RD	(C.T.C. 4-7-77) 36' N I CONCRETE C-C
Co CHESWORTH	0	00	2664 RD	SS

NW

Form 6 HPS (Rev. 1961)

ROAD INVENTORY SHEET

Road No. _____
Road Name _____
Sheet No. _____
Date _____
County _____

Form 6 HPS (Rev. 1961)

FAU
BMATS

RD NAME 2010
CO 6x40
10/10/00 SS

ROAD INVENTORY SHEET

MAP 22

Party Chief T. DOMBROSKI
Recorder J. DONOHUE
Helper

Road No. Co 2649
Road Name GLENWILDE RD
Sheet No. 1 OF 1
Date 8-11-70
County BALTIMORE DIST 1

WESTVIEW PARK 870-532

Co CROSBY	0	2500 24 ROAD	↑
	0	Co 2651 19 WHEATLAND ROAD	
	0	Co 2652 14 MOOREFIELD ROAD	
	0	Co 2654 05 DEERBROOK RD	(C.T.C. 4-7-77) 30' AI CONCRETE C-C
Co COLLINGSWAY	0	2648 00 RD	↓

NE ↑

Form 6 HPS (Rev. 1961)

ROAD INVENTORY SHEET

Road No. _____
Road Name _____
Sheet No. _____
Date _____
County _____

Form 6 HPS (Rev. 1961)

FAU
BMATS

RD NAME 2000
Co Ex 40
10/10/00 SS

ROAD INVENTORY SHEET

MAP 22

Party Chief I. DOMBROSKI
Recorder J. DONOHUE
Helper

Road No. Co 2650
Road Name MIDDLEFORD RD
Sheet No. 1 OF 1
Date 8-11-70
County BALTIMORE DIST 1

WESTVIEW PARK 872-533

Co COLLINS WAY	0 29	2648 RD
↑ 30°	0 27	
Co DEERBROOK RD	0 20	2654 RD
	0 15	Co 2653 CHANCEFORD ROAD
	0 10	Co 2652 MOOREFIELD ROAD
	0 05	Co 2651 WHEATLAND ROAD
Co CROSBY	0 00	2500 RD

(C.T.C. 4-7-71)
30' MI
CONCRETE
C-C

SW ↑

Form 6 HPS (Rev. 1961)

ROAD INVENTORY SHEET

Road No. _____
Road Name _____
Sheet No. _____
Date _____
County _____

Form 6 HPS (Rev. 1961)

FAU
BMATS

ROAD INVENTORY SHEET

MAP 22

Party Chief J. DOMGROSKI
Recorder J. DONOHUE
Helper

Road No. Co 2651
Road Name WHEATLAND ROAD
Sheet No. 1 OF 1
Date 8-11-70
County BALTIMORE DIST 1

WESTVIEW PARK 870-533

Co		2650	
MIDDLEFORD	0 25	ROAD	↑
PT 20'	0 22		
PC	0 18		(S.T.S. 4-7-77) 30' N I CO MARKER C-C
Co		2649	
GLENWILDE	0 00	ROAD	V

E ↑

Form 6 HPS (Rev. 1961)

ROAD INVENTORY SHEET

Road No. _____
Road Name _____
Sheet No. _____
Date _____
County _____

Form 6 HPS (Rev. 1961)

FAU
BMATS

ROAD INVENTORY SHEET

MAP 22

Party Chief T. DOMBROSKI
Recorder J. DONOHUE
Helper

Road No. Co 2652
Road Name MOOREFIELD RD
Sheet No. 1 OF 1
Date 8-11-70
County BALTIMORE DIST.

WESTVIEW PARK 871-533

Co		2649	
GLENWILDE	0 22	ROAD	↑
	0 05	10° ↑	(S.I.C. 4-7-77) 30' A/I CONCRETE C-C
Co		2650	
MIDDLEFORD	0 00	RD	↓

W ↑

Form 6 HPS (Rev. 1961)

ROAD INVENTORY SHEET

Road No. _____
Road Name _____
Sheet No. _____
Date _____
County _____

Form 6 HPS (Rev. 1961)

FAU
BMATS

ROAD INVENTORY SHEET

MAP 22

Party Chief T. DOMBROSKI
Recorder J. DONOHUE
Helper

Road No. Co 2653
Road Name CHANCEFORD RD
Sheet No. 1 OF 1
Date 8-11-70
County BALTIMORE DIST.

WESTVIEW PARK 871-531

Co		2654	
DEERBROOK	0 16	RD	↑
	0 13	45° ↑	(C.T.C. 4-7-77) 30' HI CONCRETE C-C
Co		2650	
MIDDLEFORD	0 00	ROAD	↓

↑ N

Form 6 HPS (Rev. 1961)

ROAD INVENTORY SHEET

Road No. _____
Road Name _____
Sheet No. _____
Date _____
County _____

Form 6 HPS (Rev. 1961)

FAU
BMATS

RD NAME 2600
CO EX 41
10/10/00 SS

ROAD INVENTORY SHEET

MAP 22

Party Chief J. DOMBROSKI
Recorder J. DONOHUE
Helper

Road No. Co 2654
Road Name DEERBROOK RD
Sheet No. 1 OF 1
Date 8-11-76
County BALTIMORE DIST.

E

WESTVIEW PARK 870-532

Co DEN BRIGHT	0.23	2655 RD
Co MIDDLE FORD	0.17	2650 ROAD
Co 2653 CHANCEFORD RD	0.05	
Co GLENWILDE	0.00	2649 ROAD

(C.T.C. 4-7-77)
30' X I CONCRETE C-C

E

Form 6 HPS (Rev. 1961)

ROAD INVENTORY SHEET

Road No. _____
Road Name _____
Sheet No. _____
Date _____
County _____

Form 6 HPS (Rev. 1961)

FAU
BMATS

RD NAME 2000
CO EX 41
10/10/00 SS

ROAD INVENTORY SHEET

MAP 22

Party Chief T. DOMBROSKI
Recorder J. DONOHUE
Helper

Road No. Co 2655
Road Name DENBRIGHT RD
Sheet No. 1 OF 1
Date 8-11-70
County BALTIMORE DIST 7

S

D-12A
(1384-593)

WESTVIEW PARK 872-533

Co BURNT OAK	029	2663 RD @ .24 ↑
	027	45° ↑
	022	Co 2654 DEER BROOK RD
	012	PT ↑ 98
	008	PC
Co 2663 @ .15 BURNT OAK RD	005	(4-7-77) 30' N I CONCRETE C-C
Co CHESWORTH	000	2664 RD SS ↓

BLANCHFIELD RD Co 2656

W ↑

Form 6 HPS (Rev. 1961)

ROAD INVENTORY SHEET

Road No. _____
Road Name _____
Sheet No. _____
Date _____
County _____

Form 6 HPS (Rev. 1961)

FAU
BMATS

ROAD INVENTORY SHEET

MAP 22

Party Chief I. DOMBROSKI
Recorder J. DONOHUE
Helper

Road No. Co 2656
Road Name BLACKFRIARS RD
Sheet No. 1 OF 1
Date 8-11-70
County BALTIMORE DIST 1

D-12A
(1384-592)

WESTVIEW PARK 872-531

DENBRIGHT RD Co 2655

Co 2664
CHESWORTH 0 38 RD

0 35 SWIMMING POOL PT

#B352C
0 32 90°
SEE BRIDGE SHEET 1A

0 29 ENT TO PARKING LOT PC

Co 2660 @0.00
BLACKFRIARS CIR. 0 20

Co 2660 @.21
BLACKFRIARS CIR. 0 06

0 02 30°

(C.T.C. 4-7-77)
30' HI CONCRETE C-C

Co 2659
0 00 STARWAY CT

KELTHMONT RD Co 2657

NW

Form 6 HPS (Rev. 1961)

ROAD INVENTORY SHEET

Road No. _____
Road Name _____
Sheet No. _____
Date _____
County _____

Form 5-HPS
(Revised 1961)

MARYLAND STATE ROADS COMMISSION
PLANNING AND PROGRAMMING DIVISION

S26130

MAP 22

IN COOPERATION WITH
U.S. BUREAU OF PUBLIC ROADS

C2656

ROAD NO. BLACKFRIARS RD

BRIDGE SHEET

SHEET NO. 1A

TWIN CELL BOX

872-533

PARTY NO.

DATE 8-11-70

COUNTY BALTIMORE

RATED CAPACITY

FOR ALL STRUCTURES HAVING A TOTAL OPENING OF MORE THAN 20 FEET AS DEFINED IN NOTE 1.

ODOMETER READING 0.32 NAME OF (STREAM,) RAILROAD OR HIGHWAY CROSSED

NUMBER OF RAILROAD TRACKS
KIND OF CROSSING (NOTE 2)

UNDERPASS-SIMPLE UNDERPASS-COMBINED (NOTE 3) OVERPASS BRIDGE OVER SYSTEM

DESCRIPTION

NUMBER OF SPANS	LENGTH EACH SPAN (NOTE 4)	TYPE (NOTE 5)
2	10'	CONCRETE SLAB

TOTAL LENGTH-ON LINE OF ROAD OVER-ALL (NOTE 6) 22'

MATERIAL
SUBSTRUCTURE CONCRETE SUPERSTRUCTURE IRON RAIL
FLOOR CONCRETE WITH BITUMINOUS MIXTURE COVER

CLEARANCES
ROADWAY (NOTE 7) 31' HC-C SIDEWALK WIDTHS: RIGHT LEFT
SURFACE OF ROAD TO STREAM BED 5' FOR OVERPASSES, SHOW DISTANCES TO TOP OF RAIL OR SURFACE OF LOWER ROAD. (NOTE 8)
SURFACE OF ROAD TO BOTTOM PORTAL 4' (MINIMUM OVERHEAD CLEARANCE
CLEAR DISTANCE OF OPENING ABOVE STREAM BED (WATERWAYS ONLY)
POSTED LOAD LIMITS BRIDGE NO. CONSTRUCTION DATE

GENERAL CONDITION OF BRIDGE: CHECK IF GOOD, FAIR, OR POOR, DESCRIBE DEFECTS IF SERIOUS.

	GOOD	FAIR	POOR
SUPERSTRUCTURE	✓		
FLOOR	✓		
SUBSTRUCTURE	✓		
PAINT	✓	BADLY CORRODED OR RUSTED	

TYPE OF PROTECTION FOR DRAWBRIDGES (NOTE9)

(NOTES ON REVERSE SIDE)

S26130

Notes:

1. In agreement with Federal-aid standards, a bridge is defined as a structure including supports erected over a depression or an obstruction, as water, highway, or railway, and having a track or passageway for carrying traffic or other moving loads, and having a length measured along the center of roadway of more than 20 feet between undercoping of abutments or spring lines of arches, or extreme ends of openings for multiple boxes and pipes, where the clear distance between openings is less than half of the smaller contiguous opening.

2. Show kind of crossing by checking descriptive item applicable. For multiple-span bridges give complete information on each span including approach spans. Indicate on leg sheet the odometer reading, position, and angle of skew of structure with respect to center line of road and by arrow the direction of stream flow.

3. Give information on the span over the highway only.

4. For span length use center to center of bearings, otherwise the clear opening. Skew bridges will be measured along center line of road. See Note 1.

5. Show general type such as: Trestle, Truss, Girder, I-Beam, Rigid Frame, Arch, Slab, Suspension, or Covered Bridge. See illustrations attached. Describe draw spans by classifications listed in Article X, Section 2 of Manual.

6. The length of a bridge structure is the over-all length measured along the line of survey stationing back to back of back-walls of abutments, if present, otherwise end to end of bridge floor, but in no case less than the total clear opening of the structure.

7. Give minimum lateral clearance. Where traffic lanes are separated by bridge numbers, show clearance width of each lane separately. Special conditions should be explained by notes.

8. In case of overhead bracing or arch construction, measurement shall be made to the lowest point above the road surface.

9. Use classification listed on RR crossing sheets. Form 4 HPS.

Remarks: _____

A rearrangement of the form similar to that shown on the attachment may be used to provide space for coding.

Form 6 HPS (Rev. 1961)

FAU
BMATS

ROAD INVENTORY SHEET

MAP 22

Party Chief I. DOMOROSKI
Recorder J. DONOHUE
Helper

Road No. Co 2657
Road Name KEITH MONT RD
Sheet No. 1 OF 1
Date 8-11-70
County BALTIMORE DIST 1

WESTVIEW PARK 872-532

BLACK FRIARS RD

Co 2656

Co 2659

0 25 STARWAY CT PT

90°

0 20 PC

0 11 60" MULTI PLATE PIPE

Co 2658

KEITH MONT CT 0 05

(C.T.C. 4-7-77)

30' HI CONCRETE C-C

Co 2664

CHESWORTH 0 00 RD

SE

Form 6 HPS (Rev. 1961)

ROAD INVENTORY SHEET

Road No. _____
Road Name _____
Sheet No. _____
Date _____
County _____

Form 6 HPS (Rev. 1961)

FAU
BMATS

ROAD INVENTORY SHEET

MAP 22

Party Chief I. DOMBROSKI
Recorder J. DONOHUE
Helper

Road No. Co 2658
Road Name KEITHMONT CT
Sheet No. 1 OF 1
Date 8-11-70
County BALTIMORE D'ST,

WESTVIEW PARK 872-532

D E
CUL 0 03 SAC

(S.T.C 4-7-71)
30' HI CONCRETE C-C

Co 2657
KEITHMONT 0 0 0 RD

NW

Form 6 HPS (Rev. 1961)

ROAD INVENTORY SHEET

Road No. _____
Road Name _____
Sheet No. _____
Date _____
County _____

Form 6 HPS (Rev. 1961)

FAU
BMAIS

ROAD INVENTORY SHEET

MAP 22

Party Chief I. DOMBROSKI
Recorder J. DONOHUE
Helper

Road No. Co 2659
Road Name STARWAY CT.
Sheet No. 1 OF 1
Date 8-11-70
County BALTIMORE DIST 1

WESTVIEW PARK 873-531

D E
CUL 0 02 SAC

(C.T.C. 4-7-77)
30' AVI
CONCRETE
C-C

SW

Co. 2656 BLACKFRIARS RD

Co 2657 KEITHMONT RD

Form 6 HPS (Rev. 1961)

ROAD INVENTORY SHEET

Road No. _____
Road Name _____
Sheet No. _____
Date _____
County _____

Form 6 HPS (Rev. 1961)

FAU
BMATS

ROAD INVENTORY SHEET

MAP 22

Party Chief I. DOMBROSKI
Recorder J. DONOHUE
Helper

Road No. Co 2660
Road Name BLACKFRIARS CIR
Sheet No. 1 OF 1
Date 8-11-70
County BALTIMORE DIST 1

D-12A
(1384-593) WESTVIEW PARK 872-532

Co		2656	⑥.06	
BLACK FRIARS	0	21	RD	↑
	0	19	PT	
			90°	
	0	13	PC	
	0	07	PT	
			90°	
	0	03	PC	(C.T.C. 4-7-77)
				30' AI
Co		2656	⑥.20	CONCRETE
BLACKFRIARS	0	00	RD	↓

N

Form 6 HPS (Rev. 1961)

ROAD INVENTORY SHEET

Road No. _____
Road Name _____
Sheet No. _____
Date _____
County _____

Form 6 HPS (Rev. 1961)

REV 3/11/88
DT/GD
(87-12)
AIT
RD NAME 2000
CO EX 40
10/10/00 SS

FAU
BMATS

ROAD INVENTORY SHEET

MAP D12A

Party Chief: T. DOMBROSKI
Recorder: J. DONOHUE
Helper:

Road No.: Co 2661
Road Name: WEST BURN RD
Sheet No.: 1 OF 1
Date: 8-11-70
County: BALTIMORE DIST 1

WEST VIEW PARK 870-532

D E
~~ROAD END~~
CUL 019 SQUARE

Co 2663
BURNT OAK RD 016

(C.T.C. 4-7-77)
30' NI
CONCRETE
C-C

Co 2648
COLLINSWAY 000 RD

SW

Form 6 HPS (Rev. 1961)

ROAD INVENTORY SHEET

Road No. _____
Road Name _____
Sheet No. _____
Date _____
County _____

Form 6 HPS (Rev. 1961)

FAU
BMATS

ROAD INVENTORY SHEET

MAP 22

Party Chief T. DOMBROSKI
Recorder J. DONOHUE
Helper

Road No. Co 2662
Road Name PINE BURN CT
Sheet No. 1 OF 1
Date 8-11-70
County BALTIMORE DIST 1

WESTVIEW PARK 871-531

DE
CUL 0 03SAC

C.T.C.
4-7-77
30' N I
CONCRETE
C-C

Co 2663
BURNT OAK 0 00 RD

NW

Form 6 HPS (Rev. 1961)

ROAD INVENTORY SHEET

Road No. _____
Road Name _____
Sheet No. _____
Date _____
County _____

Form 6 HPS (Rev. 1961)

FAU
BMATS

RD NAME 2000
Co Ex 40
10/10/00 SS
Co Ex 41

ROAD INVENTORY SHEET

MAP 22

Party Chief I. DOMBROSKI
Recorder J. DONOHUE
Helper

D-12A
(1382-592)

Road No. Co 2663
Road Name BURNT OAK RD
Sheet No. 1 OF 1
Date 8-11-70
County BALTIMORE DIST 1

WESTVIEW PARK 870-531

Co DENBRIGHT	0 43	2655 RD	0.05
Co 2655 DENBRIGHT RD	0 24		0.29
Co COLLINSWAY	0 17	2648 RD	30' I CONCRETE C-C
Co 2662 PINE BURN CT.	0 11		
	0 06	60°	(C.T.C. 4-7-77) ~~30' H CONCRETE C-C~~
Co WESTBURN	0 00	2661 RD	

SU

Form 6 HPS (Rev. 1961)

ROAD INVENTORY SHEET

Road No. _____
Road Name _____
Sheet No. _____
Date _____
County _____

Form 6 HPS (Rev. 1961)

FAU
BMATS

RD NAME 2000
CO EX 40, CO EX 41
10/10/00 SS

ROAD INVENTORY SHEET

MAP 22

Party Chief I. DOMBROSKI
Recorder J. DONOHUE
Helper

71-2 EXT

Road No. Co 2664
Road Name CHESWORTH RD
Sheet No. 1 OF 2
Date 8-11-70
County BALTIMORE DIST

WESTVIEW PARK 872-533

Co ROLLING	0 65	2000 RD
↑ 10°	0 64	
Co 2665 CANBERWELL RD	0 61	
Co 2667 GILSTON PARK RD	0 46	
[A]	0 42	
	0 35	Co 2648 COLLINSWAY RD
Co 2657 KEITHMONT RD	0 27	
↑ 20°	0 15	
Co 2656 BLACKFRIARS RD	0 05	Co 2655 DENBRIGHT RD
Co CROSBY	0 00	2500 RD

36' I
CONCRETE
C-C

S ↑

WEST

Form 6 HPS (Rev. 1961)

ROAD INVENTORY SHEET

Road No. _____
Road Name _____
Sheet No. _____
Date _____
County _____

Form 6 HPS (Rev. 1961)

71-2

ROAD INVENTORY SHEET

Party Chief: E. SCHUYLER
Recorder: W. DOMBROSKI
Helper:

Road No.: Co 2664
Road Name: CHESWORTH RD
Sheet No.: 2 OF 2
Date: 2-22-72
County: BALTIMORE

MAP 22
REV. 2-26-76

(71-1) Co
PLEASANT VALLEY
0 78
2642 DR

CEDAR BLUFF CT
Co. 6032
0 71

2-24' I LANES
4' J CURBS
20' GRASS MED

Form 6 HPS (Rev. 1961)

ROAD INVENTORY SHEET

Road No. _____
Road Name _____
Sheet No. _____
Date _____
County _____

Form 6 HPS (Rev. 1961)

FAU
BMATS

ROAD INVENTORY SHEET

MAP 22

Party Chief T. DOMBROSKI
Recorder J. DONOHUE
Helper

Road No. Co 2665
Road Name CANBERWELL RD
Sheet No. 1 OF 1
Date 8-11-70
County BALTIMORE DIST.

WESTVIEW PARK 870-531

Co GILSTON	0 22	2667 PARK RD	↑
	0 12	Co 2666 REDCLIFFE RD	
	0 07	PT 90	
	0 03	PC	(C.T.C. 4-7-77) 30' I CONCRETE C-C
Co CHESWORTH	0 00	2664 RD	↓

S ↑

Form 6 HPS (Rev. 1961)

ROAD INVENTORY SHEET

Road No. _____

Road Name _____

Sheet No. _____

Date _____

County _____

Form 6 HPS (Rev. 1961)

FAU
BMATS

ROAD INVENTORY SHEET

MAP 22

Party Chief I DOMBROSKI
Recorder J DONOHUE
Helper

Road No. Co 2666
Road Name REDCLIFF ERD
Sheet No. 1 OF 1
Date 8-11-70
County BALTIMORE DIST

WESTVIEW PARK 871-530 64-99 A/T

Co 2667
GILSTON 0 20 PARK RD

0 18 PT
90°
0 14 PC

PT 0 08
90°
PC 0 03

(C.T.C. 4-7-77)
30' M I CONCRETE C-C

Co 2665
CANBERWELL 0 00 RD

SE

Form 6 HPS (Rev. 1961)

ROAD INVENTORY SHEET

Road No. _____
Road Name _____
Sheet No. _____
Date _____
County _____

Form 6 HPS (Rev. 1961)

FAU
BMATS

ROAD INVENTORY SHEET

MAP 22

Party Chief I. DOMBROSKI
Recorder J. DONOHUE
Helper

Road No. Co 2667
Road Name GILSTON PARK RD
Sheet No. 1 OF 1
Date 8-11-70
County BALTIMORE CO.

WESTVIEW PARK 870-530

Co CHESWORTH	0 45	2664 RD
Co 2665 CANBERWELL RD	0 40	
	0 38	ALEXANDER AVE
	0 35	Co 6385 90°
	0 33	PC
	0 24	PT 60°
	0 18	PC
Co 2666 REDCLIFFE RD	0 07	(C.T.C. 4-7-71) 30' AI CONCRETE C-S
Co ROLLING	0 00	2000 RD

E

Form 6 HPS (Rev. 1961)

ROAD INVENTORY SHEET

Road No. _____
Road Name _____
Sheet No. _____
Date _____
County _____

Form 6 HPS (Rev. 1961)

FAU
BMATS

ROAD INVENTORY SHEET

~~MAP 22~~

Party Chief	E. SCHUYLER	Road No.	Co 2668
Recorder	T. DOMBROSKI	Road Name	CEDAR CIRCLE DR.
Helper	J. DONOHUE	Sheet No.	1 OF 1
		Date	8-7-70
		County	BALTIMORE DIST. 1

T. LANDON
F. RHODES
1/2/75 REVISED

D-12A (1382-591)

WESTERLEE 870-530

PLEASANT		VALLEY DR.	
CO.	0	91 2642	
↑25° ~~ROAD~~	0	88 ~~END~~	
		Co 2671 @ 0.00	
	0	83 FERNGLEN WAY	
PT 75° PC	0	79	
	0	74	
Co 2674			
DLONG RD	0	69	30' H I CONCRETE C-C
	0	55	
Co		2673	
NUWOOD	0	51 DR	
		Co 2671 @ .47	
	0	38 FERNGLEN WAY	
Co 2670			
↑30° CEDAR CIRCLE CT	0	31	
	0	28 PT 45° PC	
	0	25	
		Co 2669	
	0	13 COLEBROOK RD	24' H I ASPHALT C-C
NW ↑ Co.		2000	
ROLLING	0	00 RD	

Form 6 HPS (Rev. 1961)

ROAD INVENTORY SHEET

Road No. _____
Road Name _____
Sheet No. _____
Date _____
County _____

Form 6 HPS (Rev. 1961)

FAU
BMATS

ROAD INVENTORY SHEET

MAP 22

Party Chief E. SCHUYLER
Recorder T. DOMBROSKI
Helper J. DONOHUE

Road No. Co 2669
Road Name COLEBROOK RD
Sheet No. 1 OF 1
Date 8-7-70
County BALTIMORE DIST. 1

WESTERLEE 869-530

ROAD 003 END

(S.T.C. 4-7-77)
24'AI
ASPHALT C-C

Co 2668
CEDAR CIRCLE 000 DE

Form 6 HPS (Rev. 1961)

ROAD INVENTORY SHEET

Road No. _____

Road Name _____

Sheet No. _____

Date _____

County _____

Form 6 HPS (Rev. 1961)

FAU
BMATS

ROAD INVENTORY SHEET

MAP 22

Party Chief E. SCHUYLER
Recorder T. DOMBROSKI
Helper J. DONOHUE

Road No. Co 2670
Road Name CEDAR CIRCLE CT
Sheet No. 1 OF 1
Date 8-7-70
County BALTIMORE DIST. 1

WESTERLEE 868-530

D E
CUL 0 04 SAC

(C.T.C. 4-7-77)
24' A I
ASPHALT
C-C

SE

Co 2668
CEDAR CIRCLE 0 00 DR

Form 6 HPS (Rev. 1961)

ROAD INVENTORY SHEET

Road No. _____
Road Name _____
Sheet No. _____
Date _____
County _____

Form 6 HPS (Rev. 1961)

FAU
BMATS

ROAD INVENTORY SHEET

~~MAP 22~~

Party Chief E. SCHUYLER
Recorder T. DOMBROSKI
Helper J. DONOHUE

Road No. Co 2671
Road Name FERNGLEN WAY
Sheet No. 1 OF 1
Date 8-7-70
County BALTIMORE DIST. 1

D-12A
(1378-592)

WESTERLEE 866-531

Co		2668	⊙.38	
CEDAR CIRCLE	0 47	DR		↑
PT	0 45			
Co 2672				
80° WISTERIA DR	0 42			
PC	0 39			
Co		2673		(C.T.C. 4-7-77)
NUWOOD	0 29	DR		24' AI ASPHALT C-C
	0 26			X (C.T.C. 4-7-77)
40°	0 01			30' AI CONCRETE C-C
Co		2668	⊙.83	
CEDAR CIRCLE	0 00	DR		V

SE ↑

Form 6 HPS (Rev. 1961)

ROAD INVENTORY SHEET

Road No. _____

Road Name _____

Sheet No. _____

Date _____

County _____

Form 6 HPS (Rev. 1961)

FAU
BMATS

ROAD INVENTORY SHEET

MAP 22

Party Chief E. SCHUYLER
Recorder T. DOMBROSKI
Helper J. DONOHUE

Road No. Co 2672
Road Name WISTERIA DR
Sheet No. 1 OF 1
Date 8-7-70
County BALTIMORE DIST. 1

WESTERLEE 868 - 531

ROAD OOS END

0|04 PT 45° PC (C.T.C. 4-7-77)

0|01 24' A I ASPHALT C.C

N

Co 2671 WAY

0|00 FERNGLEN

Form 6 HPS (Rev. 1961)

ROAD INVENTORY SHEET

Road No. _____

Road Name _____

Sheet No. _____

Date _____

County _____

Form 6 HPS (Rev. 1961)

FAU
BMATS

ROAD INVENTORY SHEET

MAP 22

Party Chief E. SCHUYLER
Recorder T. DOMBROSKI
Helper J. DONOHUE

Road No. Co 2673
Road Name NUWOOD DR
Sheet No. 1 OF 1
Date 8-7-70
County BALTIMORE DIST. 1

WESTERLEE 867-530

ROAD 0 12 END

Co 2671
FERNGLEN 0 10 WAY

Co 2668
CEDAR CIRCLE 0 03 DR.

(C.T.C. 2-7-77)
24' X I
ASPHALT
C-C

ROAD 0 00 END

N

Form 6 HPS (Rev. 1961)

ROAD INVENTORY SHEET

Road No. _____
Road Name _____
Sheet No. _____
Date _____
County _____

SHA 51.3 - 8 Revised
4.83

URBAN

MARYLAND STATE HIGHWAY ADMINISTRATION

ROAD INVENTORY SHEET

90-150

Party Chief GD
Recorder TM
Assistant
Map No./Dir. D-12A / W
State Coordinates 867-530

Road No. CO 2674
Road Name D'LONG RD
County BALTIMORE
Date 4-2-91
Sheet No. 1 OF 1

TRAFFIC CODES
TRAFFIC CONTROLS: STOP SIGN=SS, TRAFFIC LIGHT=T.L., FLASHING RED BALL=F.R.

TRAFFIC CODES
PARKING RESTRICTIONS: A.M. PEAK, P.M. PEAK, A.M./P.M. PEAK, NO PARKING ANYTIME=N.P., COMM/IND. ACCESS=E

SYSTEM				TRAFFIC		LINE DIAGRAM				PAVEMENT DATA
FED. AID.	FUNCT CLASS.	HWY. SYS.	HPMS SAMPLE	PRK.G. REST.	COM/IND. ACCESS		CONTROL	COM/IND. ACCESS	PRK.G. REST.	
						CEDAR CIRCLE DR				
						CO 0 33 266P				
						CHANTILLA RD				
						CO 0 25 2675				
						PT 0 24				40'I
										JC-C
						85° POWERS CO 7345 90-149 LA				2ML
						0 17			X	
						PC 0 16				
						0 15 ENT TO PARKING				
										20'I
						0 12 ENT TO APTS				I CRB LT
										J CRB RT
										2ML
						0 10			X	
						0 08 ENT TO APTS				
										40'I
						0 03 ENT TO APTS				JC-C
										2ML
						NUWOOD DR				
						CO 0 00 5780				

SYSTEM				TRAFFIC		LINE DIAGRAM	TRAFFIC			PAVEMENT DATA
FED. AID.	FUNCT. CLASS.	HWY. SYS.	HPMS SAMPLE	PRKG. REST.	COM/IND ACCESS		CONTROL	COM/IND ACCESS	PRKG. REST.	

Form 6 HPS (Rev. 1961)

FAU
BMATS

ROAD INVENTORY SHEET

MAP DR

Party Chief E SCHUYLER
Recorder T. DOMBROSKI
Helper J. DONOHUE

Road No. Co 2675
Road Name CHANTILLA RD
Sheet No. 1 OF 1
Date 8-7-70
County BALTIMORE DIST. 1

80-1
5 FEB 81
J.E. / D.G.

REV. 2-26-76
75-5

WESTERLEE 866-530

UPPER MILLS CO. 6378

DREXEL WOODS DR
Co 6375 0 61

LINCOLN WOODS DR
Co 6025
0.58 ~~0.56~~

PLEASANT VALLEY DR
Co. 2642
SWIM POOL 0.52 ~~0.50~~

20° 0 46

PT 0 31

60° ENT TO APTS 0 29

PC 0 25

~~ROAD~~ 0 20 ~~END~~ 20°

40' I
J'c-c

Co 2674 RD
DLONG 0 17

30° 0 15

30' H
CONCRETE
C-C

NW

ROAD 0 00 END
X-X-X

Form 6 HPS (Rev. 1961)

ROAD INVENTORY SHEET

Road No. _____
Road Name _____
Sheet No. _____
Date _____
County _____

SHA 51.3 - 8 Revised
4.83

MARYLAND STATE HIGHWAY ADMINISTRATION

ROAD INVENTORY SHEET

90-4

Party Chief GD
Recorder TM
Assistant
Map No./Dir. D-12A / W
State Coordinates 870-529

Road No. CO 2676
Road Name POWERS LA
County BALTIMORE
Date 4-2-91
Sheet No. 1 OF 2

TRAFFIC CODES
TRAFFIC CONTROLS: STOP SIGN=SS, TRAFFIC LIGHT=T.L., FLASHING RED BALL=F.R.

TRAFFIC CODES
PARKING RESTRICTIONS: A.M. PEAK, P.M. PEAK, A.M./P.M. PEAK, NO PARKING ANYTIME=N.P., COMM/IND. ACCESS=E

SYSTEM				TRAFFIC		LINE DIAGRAM	TRAFFIC			PAVEMENT DATA
FED. AID.	FUNCT CLASS.	HWY. SYS.	HPMS SAMPLE	PRKG. REST.	COM/IND. ACCESS		CONTROL	COM/IND. ACCESS	PRKG. REST.	
				← NO PARKING		0 52				
					E	0 44				
										20'H
										24ML
				←	E	0 25			X	
										32'I
										JCRB LT
										24ML
					E	0 13		E	X	
						0 11		E		
						0 09		E		
										40'I
					E	0 05				JC-C
										24ML
					E	0 04			X	
					E	0 02				
										40'I
						0 01			↓	JC-C
						ROLLING RD				3ML
						0 00	SS			
						CO 2000				

SYSTEM				TRAFFIC		LINE DIAGRAM	TRAFFIC			PAVEMENT DATA
FED. AID.	FUNCT. CLASS.	HWY. SYS.	HPMS SAMPLE	PRKG. REST.	COM/IND ACCESS		CONTROL	COM/IND ACCESS	PRKG. REST.	
				NO PARKING	E	NUWOOD DR CO 0 59 5780			NO PARKING	
					E	0 56				
					E	SPRING GATE RD 0 55 ENT TO APTS				30'I J CRB RT 2 ML
						0 52				

Form 6 HPS (Rev. 1961)

FAU
BMATS

ROAD INVENTORY SHEET

MAP 22

Party Chief	E. SCHUYLER	Road No.	Co 2677
Recorder	T. DOMBROSKI	Road Name	GEIPE RD
Helper	J. DONAHUE	Sheet No.	1 OF 1
		Date	7-27-70
		County	BALTIMORE DIST. 1

869-527

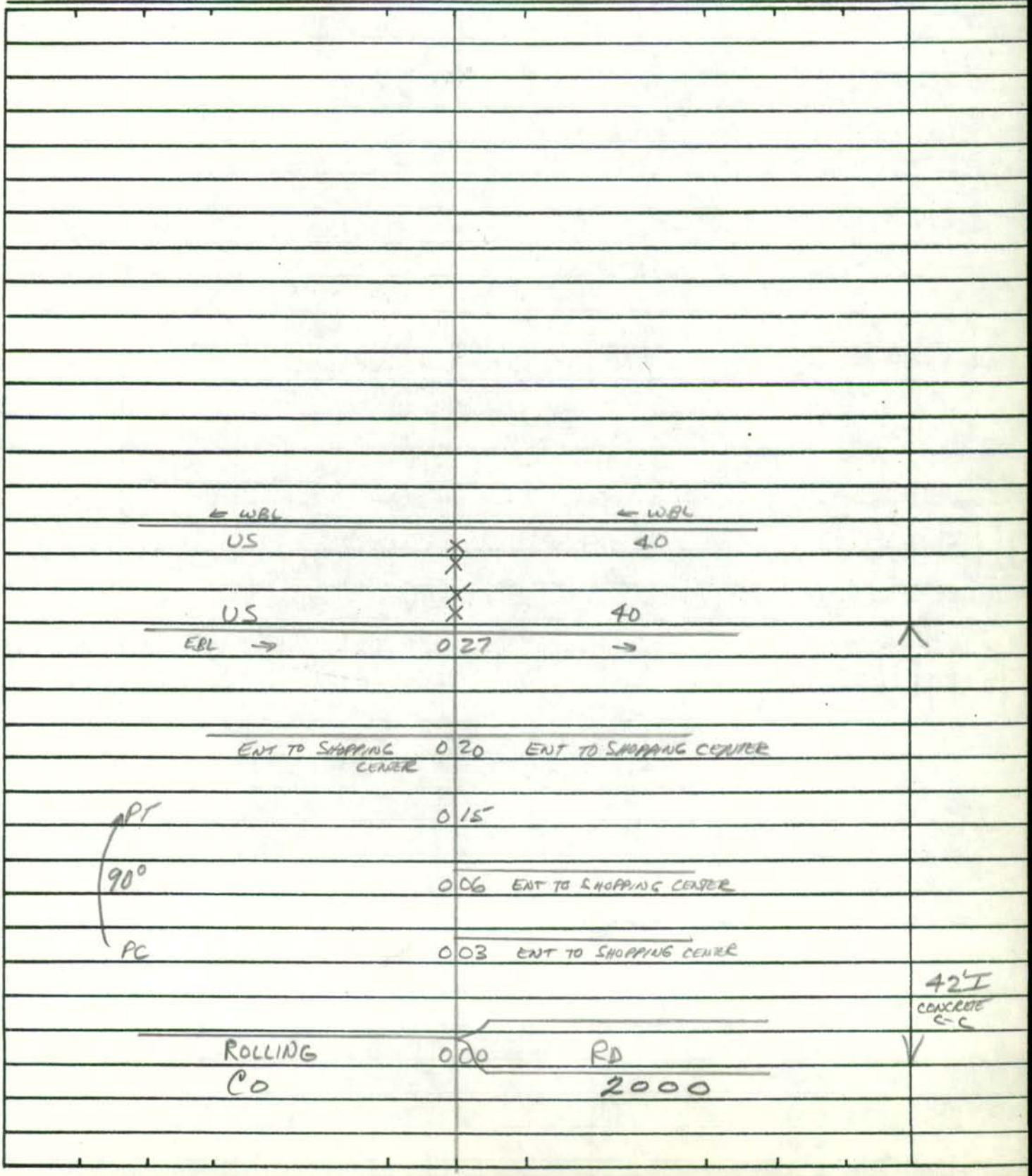

← WBL		← WBL	
US		40	
US		40	
EBL →	0 27	→	
ENT TO SHOPPING CENTER	0 20	ENT TO SHOPPING CENTER	
PT	0 15		
90°	0 06	ENT TO SHOPPING CENTER	
PC	0 03	ENT TO SHOPPING CENTER	
			42' I CONCRETE C-C
ROLLING	0 00	RD	
Co		2000	

W

Form 6 HPS (Rev. 1961)

ROAD INVENTORY SHEET

Road No. _____

Road Name _____

Sheet No. _____

Date _____

County _____

Form 6 HPS (Rev. 1961)

FAU
BMATS

ROAD INVENTORY SHEET

MAP 22

Party Chief T. DOMBROSKI
Recorder J. DONOHUE
Helper

Road No. Co 2678
Road Name LESLIE AVE
Sheet No. 1 OF 1
Date 8-12-76
County BALTIMORE DIST

WESTVIEW PARK 871-528

94-01

ROAD XX 0	XX 20	END	
			73-9
			20'H
B-REFRIGERATION CO.	0 18	PARKING LOT	X 26'CW
			28' I
			94-01
	0 13		X (C.T.C. 4-7-77)
			73-9 20'H
	~~ROAD END~~		20'CW
	0 10		X
			18' H
			24' CW
US	0 300	40	

N

Form 6 HPS (Rev. 1961)

ROAD INVENTORY SHEET

Road No. _____
Road Name _____
Sheet No. _____
Date _____
County _____

Form 6 HPS (Rev. 1961)

FAU
BMATS

90-3
4-2-91
GD/TM

ROAD INVENTORY SHEET

MAP 22

Party Chief T. DOMBROSKI
Recorder J. DONOHUE
Helper

Road No. Co 2679
Road Name CUMMINGS AVE
Sheet No. 1 OF 1
Date 8-12-70
County BALTIMIREDISTI

WESTVIEW PARK 871-528

ROAD 0 30 END

30'I
JC-C
2UML

~~ROAD END~~
~~0 20~~

~~(C.F.C. 4-7-77)~~
~~20' OH~~
~~20' OW~~

Co 2680

0 04 RICH AVE

~~30'I~~
~~21' H~~
~~CONCRETE C-H~~
~~27' CL~~

V.S 0 00 40

Form 6 HPS (Rev. 1961)

ROAD INVENTORY SHEET

Road No. _____

Road Name _____

Sheet No. _____

Date _____

County _____

Form 6 HPS (Rev. 1961)

FAU
BMATS

ROAD INVENTORY SHEET

MAP 22

Party Chief I. DIMBROSKI
Recorder J. DONOHUE
Helper

Road No. Co 2680
Road Name RICH AVE
Sheet No. 1 OF 1
Date 8-12-70
County BALTIMORE DIST/

WESTVIEW PARK 871-529

Co 2679
(CUMMINGS 0 15 AVE)

Co 2681
0 07 HANDY AVE

USI
0 04

0 03 ENT TO PARKING LOT

Co 2682
4D 001 ALEXANDER AVE 30'H CONCRETE C-C

0 00

N

Form 6 HPS (Rev. 1961)

ROAD INVENTORY SHEET

Road No. _____
Road Name _____
Sheet No. _____
Date _____
County _____

Form 6 HPS (Rev. 1961)

FAU
BMATS

ROAD INVENTORY SHEET

MAP 22

Party Chief I. DOMBROSKI
Recorder J. DONOHUE
Helper

Road No. Co 2681
Road Name HANDY AVE
Sheet No. 1 OF 1
Date 8-12-70
County BALTIMORE DIST/

89-20
DT/AL
3-29-90

WESTVIEW PARK 871-528

	D	E	
CUL	0	26	Square
~~ROAD~~	~~FAU~~		
	0	~~75~~	
	0	10	
Co		2680	
RICH	0	00	AVE

~~(E.T.S. 4-7-71)~~
~~18' A H~~
~~18' C~~
~~30' I~~
~~16' F~~
~~26' C~~
√J' C-C

N

Form 6 HPS (Rev. 1961)

ROAD INVENTORY SHEET

Road No. _____
Road Name _____
Sheet No. _____
Date _____
County _____

Form 6 HPS (Rev. 1961)

90-2
4-2-91
GD/TM

FAU
BMATS

ROAD INVENTORY SHEET

MAP 22

Party Chief T. DOMBROSKI
Recorder J. DONOHUE
Helper

Road No. Co 2682
Road Name ALEXANDER AVE
Sheet No. 1 OF 1
Date 8-12-70
County BALTIMORE DIST

77-1

WESTVIEW PARK 872-529

D E
CUL × × 0 × 26 × SAC

30'I
J C-C
2uML

~~ROAD 0 20 END~~
~~0 17~~
~~ROAD END~~
~~0 10~~

~~22'F~~
~~26'CW~~

E 0 0 ~~8~~ 4

35'I
J C-C
~~22'F~~
~~26'CW~~
2uML

Co 2680
RICH 0 00 AVE

NE

Form 6 HPS (Rev. 1961)

ROAD INVENTORY SHEET

Road No. _____
Road Name _____
Sheet No. _____
Date _____
County _____

Form 6 HPS (Rev. 1961)

REV 3/11/88
DT /GD
(87-11)

RD NAME 2000
CO EX 42
10/10/00 SS

ROAD INVENTORY SHEET

MAP D12A

Party Chief	E. SCHUYLER	Road No.	Co 2683
Recorder	T. DOMBROSKI	Road Name	OLD FREDERICK RD
Helper	J. DONOHUE	Sheet No.	1 OF 1
		Date	7-29-70
		County	BALTIMORE DIST. 1

CATONSVILLE 874-529

U.S	X	40	
	0586		ONE WAY
↑90°	0564		
Co 2684			
GARNET AVE	0542		
Co 2685			
DUNBAR AVE	0497		
Co 2686		Co 2687	
BEAUMONT AVE	0442	PINE ST	
Co 2689			
HOLLY MANOR ~~RD~~ DR	0397		
		Co 2690	
	0375	COMMONWEALTH AV.	
Co 2691			
SUTER RD	0342		
		Co 2696	
	0320	GAITHER AVE	
Co 2694			
MELVIN AVE	0~~30~~28		
		Co 2695	27' H CONCRETE CURB LT
	0275	MELVIN AVE	
Co	0~~35~~23	2700	30' CW
WINTERS	0~~21~~19	LA	X
	←		74-4 30' I CON. CURB LT
	0153	LINCOLN AVE Co 2702	X
			26' I CONCRETE CURB LT
	0097	CARGIL AVE Co 2703	
	0 02	WASHINGTON AVE. Co 6958 (87-11)	28' CW
ROAD	0 00	END	
	X-X-X		

W ↑

Form 6 HPS (Rev. 1961)

ROAD INVENTORY SHEET

Road No. _____
Road Name _____
Sheet No. _____
Date _____
County _____

Form 6 HPS (Rev. 1961)

URBAN

86-16 DT
3-12-87 EM

FAU
BMATS

ROAD INVENTORY SHEET

MAP D12A

Party Chief E. SCHUYLER
Recorder T. DOMBROS
Helper J. DONOHUE

Co 2684
GARNET AVE
1 OF 1
7-29-70
BALTIMORE DIST. 1

871-528

DE
CUL 0 22 SQUARE

~~LOAD~~ ~~0 21~~ ~~END~~

(86-16)
38' I
J'C-C
(C.T.C. 4-7-77)
~~18' H~~
~~15' G~~
~~20' CW~~

Co 2688
(LINCOLN PL) 0 11

S

Co → 2683
OLD FREDERICK 0 00 RD

Form 6 HPS (Rev. 1961)

ROAD INVENTORY SHEET

Road No. _____
Road Name _____
Sheet No. _____
Date _____
County _____

Form 6 HPS (Rev. 1961)

URBAN

FAU
BMATS

86-15 DT
3-12-87 EM

ROAD INVENTORY SHEET

MAP D12A

Party Chief E. SCHUYLER
Recorder T. DOMBROSKI
Helper J. DONOHUE

Road No. Co 2685
Road Name DUNBAR AVE
Sheet No. 1 OF 1
Date 7-29-70
County BALTIMORE DIST. 1

COTONSVILLE 871-5-28

D E
CUL 0 22 SQUARE

~~ROAD~~ 0 ~~21 END~~

(86-15)
30'I
J'C-C
(C.T.C. 4-7-77)
~~18'A~~
~~16'F~~
~~20'W~~

Co 2688
(LINCOLN 011 PL)

Co 2683
OLD FREDERICK 000 RD

S

Form 6 HPS (Rev. 1961)

ROAD INVENTORY SHEET

Road No. _____
Road Name _____
Sheet No. _____
Date _____
County _____

Form 6 HPS (Rev. 1961)

FAU
BMATS

RD NAME 2000
Co EX 42
10/10/00 SS

ROAD INVENTORY SHEET

MAP 22

Party Chief E. SCHUYLER
Recorder T. DOMBROSKI
Helper J. DONOHUE

Road No. Co 2686
Road Name BEAUMONT AVE
Sheet No. 1 OF 1
Date 7-29-70
County BALTIMORE DIST. 1

CATONSVILLE 871-529

ROAD 0 20 END

Co 2689
HOLLY MANOR DR 0 16

Co 2688
0 11 (LINCOLN PL)

(78-370)
40' HI
CONCRETE
C-L

Co 2683
OLD FREDERICK 0 00 RD

Co 2687

Form 6 HPS (Rev. 1961)

ROAD INVENTORY SHEET

Road No. _____
Road Name _____
Sheet No. _____
Date _____
County _____

Form 6 HPS (Rev. 1961)

FAU
BMATS

ROAD INVENTORY SHEET

MAP 22

Party Chief E. SCHUYLER
Recorder T. DOMBROSKI
Helper J. DONOHUE

Road No. Co 2687
Road Name PINE ST
Sheet No. 1 OF 1
Date 7-29-70
County BALTIMORE DIST. 1

871-528

US 40
BALTO. NAT'L 0 06 PIKE
SIGN PINE AVE

29'H
CONCRETE CURB RT
ASPHALT CURB LT

N

Co 2683
OLD FREDERICK 0 00 RD

Co 2686
BELMONT AVE

Form 6 HPS (Rev. 1961)

ROAD INVENTORY SHEET

Road No. _____
Road Name _____
Sheet No. _____
Date _____
County _____

Form 6 HPS (Rev. 1961)

FAU
BMATS

86-14 DT
3-12-87 EM

URBAN

ROAD INVENTORY SHEET

MAP D12A

Party Chief E. SCHUYLER
Recorder T. DOMBROSKI
Helper J. DONOHUE

Road No. Co 2688
Road Name (LINCOLN PL)
Sheet No. 1 OF 1
Date 7-29-70
County BALTIMORE DIST. 1

CATONSVILLE 871-528

Co 2686			
BEAUMONT	0 09	AVE	
			(86-14)
Co 2685			30'I
DUNBAR	0 05	AVE	J'C.C
			(C.T.C. 4-7-77)
			15'FA
Co 2684			18'CW
GARNET	0 00	AVE	

E

Form 6 HPS (Rev. 1961)

ROAD INVENTORY SHEET

Road No. _____
Road Name _____
Sheet No. _____
Date _____
County _____

Form 6 HPS (Rev. 1961)

FAU
BMATS

RD NAME 2600
CO EX 42
10/10/08 SS

ROAD INVENTORY SHEET

MAP 22

Party Chief E. SCHUYLER
Recorder T. DOMBROSKI
Helper J. DONOHUE

Road No. Co 2689
Road Name HOLLY MANOR DR
Sheet No. 1 OF 1
Date 7-29-70
County BALTIMORE DIST. 1

CATONSVILLE 871-527

Co OLD FREDERICK	0 19	SIGN HOLLY MANOR RD 2683 RD	
	0 06	PT 90° PC	(78-371) 30' HI CONCRETE C-C
	0 01		
Co BEAUMONT	0 00	2686 AVE	

E

Form 6 HPS (Rev. 1961)

ROAD INVENTORY SHEET

Road No. _____
Road Name _____
Sheet No. _____
Date _____
County _____

Form 6 HPS (Rev. 1961)

FAU
BMATS

ROAD INVENTORY SHEET

MAP 22

Party Chief	E. SCHUYLER	Road No.	Co 2690
Recorder	T. DOMBROSKI	Road Name	COMMONWEALTH AV.
Helper	J. DONOHUE	Sheet No.	1 OF 1
		Date	7-29-70
		County	BALTIMORE DIST. 1

77-1 CATONSVILLE 872-528

US 40

008

21'I

JC-1

~~ROAD~~ 007 ~~END~~

(C.T.C. 4-7-77)

20'FH

22'CW

Co 2683

OLD FREDERICK 000 RD

N

Form 6 HPS (Rev. 1961)

ROAD INVENTORY SHEET

Road No. _____
Road Name _____
Sheet No. _____
Date _____
County _____

Form 6 HPS (Rev. 1961)

FAU
BMATS

RD NAME 2000
Co BK 43
10/10/00 GS

ROAD INVENTORY SHEET

MAP 22

Party Chief E SCHUYLER
Recorder T. DOMBROSKI
Helper J. DONOHUE

Road No. Co 2691
Road Name SUTER RD
Sheet No. 1 OF 1
Date 7-29-70
County BALTIMORE DIST. 1

CATONSVILLE 872-528

Co 2694 MELVIN AVE	0 43		
	0 39	85° ↑	
Co MIDVALE	0 28	2692 RD	
	0 16	35° ↑	(C.T.C. 4-7-77)
Co 2693 BOOKER RD	0 12		30' N I CONCRETE C-C
Co OLD FREDERICK	0 00	2683 RD	

S ↑

Form 6 HPS (Rev. 1961)

ROAD INVENTORY SHEET

Road No. _____
Road Name _____
Sheet No. _____
Date _____
County _____

Form 6 HPS (Rev. 1961)

FAU
BMATS

ROAD INVENTORY SHEET

MAP 22 A

Party Chief E. SCHUYLER
Recorder T. DOMBROSKI
Helper J. DONOHUE

Road No. Co 2692
Road Name MIDVALE RD
Sheet No. 1 OF 1
Date 7-29-70
County BALTIMORE DIST. 1

4/-8 FR JE 1-13-82 CATONSVILLE 872-527

BEAUMONT		AVE
CO	012	2814
~~ROAD~~	007	~~END~~
Co		2691
SUTER	005	RD
Co		2694
MELVIN	000	AVE

SW

(C.T.C. 4-7-77)
30'X I
CONCRETE
C-C

Form 6 HPS (Rev. 1961)

ROAD INVENTORY SHEET

Road No. _____
Road Name _____
Sheet No. _____
Date _____
County _____

Form 6 HPS (Rev. 1961)

FAU
BMATS

RD NAME 2000
CO EX 43
10/10/00 SS

ROAD INVENTORY SHEET

MAP 22

Party Chief	E. SCHUYLER	Road No.	Co 2693
Recorder	T. DOMBROSKI	Road Name	BOOKER RD
Helper	J. DONOHUE	Sheet No.	1 OF 1
		Date	7-29-70
		County	BALTIMORE DIST. 1

CATONSVILLE 872-527

Co	SIGN BOOKER RD	2691		
SUTER	0 12	RD		
Co	SIGN BOOKER AVE	2694		
MELVIN	0 07	AVE	SS	
90°	0 04			(C.T.C. 4-7-77) 30' X I CONCRETE C-C
Co.	0 00	2700	SS	
WINTERS		LA		

W

Form 6 HPS (Rev. 1961)

ROAD INVENTORY SHEET

Road No. _____
Road Name _____
Sheet No. _____
Date _____
County _____

Form 6 HPS (Rev. 1961)

FAU
BMATS

JE 85-10
RM 1-16-86

URBAN

RD NAME 2000
CO EX 43
10/10/00 SS

ROAD INVENTORY SHEET

MAP ~~22~~ D12A

Party Chief	E. SCHUYLER	Road No.	Co 2694
Recorder	T. DOMBROSKI	Road Name	MELVIN AVE
Helper	J. DONOHUE	Sheet No.	1 OF 1
		Date	7-29-70
		County	BALTIMORE DIST. 1

CATONSVILLE 873-526

Co	0 45	2683	
OLD FREDERICK	~~0 38~~	RD	
Co	0 31	2693	
BOOKER	~~0 24~~	~~AVE~~ RD	
45°	0 29 ~~0 28~~		
Co 2692			(C.T.C. 4-7-77)
MIDVALE RD	0 19 ~~0 12~~		30' ~~A~~ I CONCRETE C-C
	0 13 ~~0 06~~		(C.T.C. 4-7-77) 20' ~~A~~ I CONCRETE CURB LT
NN			
Co 2691			26' aw
SUTER RD	0 07 ~~0 00~~		24' I J-crb-LT
Road	0 00 End		
	xxx		

Form 6 HPS (Rev. 1961)

ROAD INVENTORY SHEET

Road No. _____
Road Name _____
Sheet No. _____
Date _____
County _____

Form 6 HPS (Rev. 1961)

FAU
BMATS

ROAD INVENTORY SHEET

MAP 22

Party Chief E SCHUYLER
Recorder T. POMBROSKI
Helper J. DONOHUE

Road No. Co 2695
Road Name MELVIN AVE
Sheet No. 1 OF 1
Date 7-29-70
County BALTIMORE DIST. 1

CATONSVILLE 872-528

US 40

25'

ROAD 0 09 END

(S.T.C. 4-7-77)
18' & H
26' CW

N

Co 2683
OLD FREDERICK RD

0 00

Form 6 HPS (Rev. 1961)

ROAD INVENTORY SHEET

Road No. _____

Road Name _____

Sheet No. _____

Date _____

County _____

Form 6 HPS (Rev. 1961)

FAU
BMATS

ROAD INVENTORY SHEET

MAP 22

Party Chief	E. SCHUYLER	Road No.	Co 2696
Recorder	T. DOMBROSKI	Road Name	GAITHER AVE
Helper	J. DONOHUE	Sheet No.	1 OF 1
		Date	7-29-70
		County	BALTIMORE DIST. 1

CATONSVILLE 872-528

ROAD 0 05 END

(C.T.C. 4-7-77)

18' ~~A~~ H

20' CW

N

Co 2683

OLD FREDERICK 0 00 RD

Form 6 HPS (Rev. 1961)

ROAD INVENTORY SHEET

Road No. _____
Road Name _____
Sheet No. _____
Date _____
County _____

Form 6 HPS (Rev. 1961)

FAU
BMATS

ROAD INVENTORY SHEET

MAP 22

Party Chief E. SCHUYLER
Recorder T. DOMBROSKI
Helper J. DONOHUE

Road No. Co 2697
Road Name LINCOLN AVE
Sheet No. 1 OF 1
Date 7-29-70
County BALTIMORE DIST. 1

CATONSVILLE 873-530

US 009 40

Co 2699

WAYMAN 000 ST

24' HI
CONCRETE
C-C
87-197

N

Form 6 HPS (Rev. 1961)

ROAD INVENTORY SHEET

Road No. _____
Road Name _____
Sheet No. _____
Date _____
County _____

Form 6 HPS (Rev. 1961)

FAU
BMATS

ROAD INVENTORY SHEET

MAP 22

Party Chief E. SCHUYLER
Recorder T. DOMBROSKI
Helper J. DONOHUE

Road No. Co 2698
Road Name CARGIL AVE
Sheet No. 1 OF 1
Date 7-29-70
County BALTIMORE DIST. 1

CATONSVILLE 873-529

ROAD 0 10 END

Co 2699
WAYMAN ST 0 04

(C.T.C. 4-7-77)
18'FH
20'CW

S

ROAD 0 00 END

25'
SPUR FROM BELTWAY TO US 40

Form 6 HPS (Rev. 1961)

ROAD INVENTORY SHEET

Road No. _____
Road Name _____
Sheet No. _____
Date _____
County _____

Form 6 HPS (Rev. 1961)

ROAD INVENTORY SHEET

MAP 22

Party Chief E. SCHUYLER
Recorder T. DOMBROSKI
Helper J. DONOHUE

Road No. Co 2699
Road Name WAYMAN ST
Sheet No. 1 OF 1
Date 7-29-70
County BALTIMORE DIST. 1

CATONSVILLE 873-530

Co 2698
CARGIL 009 AVE

Co 2697
005 LINCOLN AVE

18' I
16' ~~AH~~
20' aw

Co 2700
WINTERS 000 LA

87-196

E

Form 6 HPS (Rev. 1961)

ROAD INVENTORY SHEET

Road No. _____
Road Name _____
Sheet No. _____
Date _____
County _____

SHA 51.3 - 8 Revised
4.83

MARYLAND STATE HIGHWAY ADMINISTRATION

ROAD INVENTORY SHEET

FCR 95
86-20
87-3
93-37
80-17
81-6
82-16
74-5

Party Chief: BB
Recorder: AH
Assistant:
Map No./Dir.: D-12 / NW
State Coordinates: 875-524

Road No.: CO 2700
Road Name: WINTERS LA
County: BALTIMORE
Date: 7/18/95
Sheet No.: 1 OF 4

TRAFFIC CODES
TRAFFIC CONTROLS: STOP SIGN=S.S., TRAFFIC LIGHT=T.L., FLASHING RED BALL=F.R.

TRAFFIC CODES
PARKING RESTRICTIONS: A.M. PEAK, P.M. PEAK, A.M./P.M. PEAK, NO PARKING ANYTIME=N.P., COMM/IND. ACCESS=E

SYSTEM: FED. AID.	SYSTEM: FUNCT. CLASS.	SYSTEM: HWY. SYS.	SYSTEM: HPMS SAMPLE	TRAFFIC: PRKG. REST.	TRAFFIC: COM/IND. ACCESS	LINE DIAGRAM	TRAFFIC: CONTROL	TRAFFIC: COM/IND. ACCESS	TRAFFIC: PRKG. REST.	PAVEMENT DATA
	URBAN COLLECTOR					0 40			X	22'I IC-LT
										2UML
						0 33			X	
					E	0 23				19'I
										2UML
						0 21			X	
						FUSTING AVE				
						0 19 CO 2806				
					E	0 18				
										22'I
										2UML
					E	0 14			X	
						0 13		E		24'I
										JC RT
						MELROSE AVE				2UML
						0 11 CO 2803			X	
					E	0 09				20'I
										JC-RT
										2UML
						0 04			X	
										18'I
										JCC
						FREDERICK RD				2UML
	V					MD 0 00 144	SS		V	

RD NAME 2000
CO EX 43 10/10/00 SS

SYSTEM: FED. AID.	SYSTEM: FUNCT. CLASS.	SYSTEM: HWY. SYS.	SYSTEM: HPMS SAMPLE	TRAFFIC: PRKG. REST.	TRAFFIC: COM/IND ACCESS	LINE DIAGRAM	TRAFFIC: CONTROL	TRAFFIC: COM/IND ACCESS	TRAFFIC: PRKG. REST.	PAVEMENT DATA
	URBAN LOCAL					1 21			X	28'I
										ICC
										ZUML
					E	1 17			X	
						1 14		E		28'I
										JCC
										ZUML
	X					BALTO. NAT PIKE 40 US 1 11	TL		X	30'I ON
						RTL				TAPER TO
										40'I JCC
										ZML
						1 07			X	
						OLD FREDERICK RD 2683 CO 1 01				
						LEEWOOD AVE				
						0 95 CO 2704				
	URBAN COLLECTOR					ROBERTS AVE				
						0 89 CO 2705				
						BOOKER RD				
						45° CO 2693 0 85				
						SHIPLEY AVE				
						0 81 CO 2706				
						0 69		E		
					CH	0 67 CH.				
						MAIN AVE				
						AMER. LEGION POST # 263 0 66 CO 2709				
						0 64				
					E	0 47				
						EDMONDSON AVE				30'I
						CO 0 42 2600	TL			JCC
										ZML

SHA 51.3 - 8 Revised
4.83

MARYLAND STATE HIGHWAY ADMINISTRATION

ROAD INVENTORY SHEET

Party Chief: BB
Recorder: AH
Assistant:
Map No./Dir.: 1
State Coordinates:

Road No.: CO 2700
Road Name: WINTERS LA
County: BALTIMORE
Date: 7/18/95
Sheet No.: 3 OF 4

TRAFFIC CODES
TRAFFIC CONTROLS: STOP SIGN=SS, TRAFFIC LIGHT=T.L., FLASHING RED BALL=F.R.

TRAFFIC CODES
PARKING RESTRICTIONS: A.M. PEAK, P.M. PEAK, A.M./P.M. PEAK, NO PARKING ANYTIME=N.P., COMM/IND. ACCESS=E

SYSTEM: FED. AID.	SYSTEM: FUNCT CLASS.	SYSTEM: HWY. SYS.	SYSTEM: HPMS SAMPLE	TRAFFIC: PRKG. REST.	TRAFFIC: COM/IND. ACCESS	LINE DIAGRAM	TRAFFIC: CONTROL	TRAFFIC: COM/IND. ACCESS	TRAFFIC: PRKG. REST.	PAVEMENT DATA
						1 49 APTS		E		
						1 44 PT				
						1 43 APTS		E		
						1 41 90°		E		
						1 39 PC				
										30'I
						1 35 CEM		E		JCC
										2UML
						1 34			X	
										27'I
						JOHNSON ST				ICC
						1 31 CO 6291				2UML
						1 30			X	
						HARRISTOWN RD				
						CO 2701 1 28				
										24'I
						WAYMAN ST				ICC
						1 25 CO 2699	SS			2UML

URBAN LOCAL

SYSTEM				TRAFFIC		LINE DIAGRAM	TRAFFIC			PAVEMENT DATA
FED. AID.	FUNCT. CLASS.	HWY. SYS.	HPMS SAMPLE	PRKG. REST.	COM/IND ACCESS		CONTROL	COM/IND ACCESS	PRKG. REST.	
	U-LOCAL					ENT TO PKG				
						DE				
						CUL 154 SAC				
										30'I
										JCC
										ZUML

Form 6 HPS (Rev. 1961)

FAU
BMATS

ROAD INVENTORY SHEET

MAP 22

HARRISTOWN RD (C.T.C. 4-7-77)

Party Chief E. SCHUYLER
Recorder T. DAMBROSKI
Helper J. DONOHUE

Road No. Co 2701
Road Name ~~MUD LANE~~
Sheet No. 1 OF 1
Date 7-29-70
County BALTIMORE DIST. 1

CATONSVILLE 873-530

ROAD 0 20 END

190° 0 11 (C.T.C. 4-7-77)
14'& H
14'CW

Co 2700
WINTERS 0 00 LA

Form 6 HPS (Rev. 1961)

ROAD INVENTORY SHEET

Road No. _____
Road Name _____
Sheet No. _____
Date _____
County _____

Form 6 HPS (Rev. 1961)

FAU
BMATS

ROAD INVENTORY SHEET

MAP 22

Party Chief E. SCHUYLER
Recorder T. DOMBROSKI
Helper J. DONOHUE

Road No. Co 2702
Road Name LINCOLN AVE
Sheet No. 1 OF 1
Date 7-29-70
County BALTIMORE DIST. 1

CATONSVILLE 813-528

Co 2683
OLD FREDERICK 0 09 RD

ONE WAY

27'H CONCRETE C-C

SW

US 0 00 40

Form 6 HPS (Rev. 1961)

ROAD INVENTORY SHEET

Road No. ______________

Road Name ______________

Sheet No. ______________

Date ______________

County ______________

Form 6 HPS (Rev. 1961)

FAU
BMATS

ROAD INVENTORY SHEET

MAP 22

Party Chief E. SCHUYLER
Recorder T. DOMBROSKI
Helper J. DONOHUE

Road No. Co 2703
Road Name CARGIL AVE
Sheet No. 1 OF 1
Date 7-29-70
County BALTIMORE DST. 1

CATONSVILLE 873-528

US 40

35'

XXX

ROAD 007 END

15° 004

18' I
~~K'XH~~
20'CW
57-198

N

Co 2683

OLD FREDERICK 000 RD

Form 6 HPS (Rev. 1961)

ROAD INVENTORY SHEET

Road No. _____

Road Name _____

Sheet No. _____

Date _____

County _____

Form 6 HPS (Rev. 1961)

FAU
BMATS

ROAD INVENTORY SHEET

MAP 22 Δ

Party Chief	E. SCHUYLER	Road No.	Co 2704
Recorder	T. DOMBROSKI	Road Name	LEEWOOD AVE
Helper	J. DONOHUE	Sheet No.	1 OF 1
		Date	7-29-70
		County	BALTIMORE DIST. 1

84-4 2-15-85 JEBM CATONSVILLE 873-528

ROAD END

017

~~XXX~~

~~ROAD 016 END~~

84-4
30' I
JC-C

(C.T.C. 4-7-77)
~~20' H~~
24' cw

E

Co 2700

WINTERS 000 LA

Form 6 HPS (Rev. 1961)

ROAD INVENTORY SHEET

Road No. _____
Road Name _____
Sheet No. _____
Date _____
County _____

Form 6 HPS (Rev. 1961)

FAU
BMATS

ROAD INVENTORY SHEET

MAP 22A

Party Chief E SCHUYLER
Recorder T. COMBROSKI
Helper J. DONOHUE

Road No. Co 2705
Road Name ROBERTS AVE
Sheet No. 1 OF 1
Date 7-29-70
County BALTIMORE DIST. 1

872-528

[A]

X-X-X
ROAD 016 END

Co 2707
010 (WESLEY AVE)

20'XXII
20'CW
87-240

Co 2700
WINTERS 000 LA

Form 6 HPS (Rev. 1961)

ROAD INVENTORY SHEET

Road No. _____
Road Name _____
Sheet No. _____
Date _____
County _____

Form 6 HPS (Rev. 1961)

FAU
BMATS

ROAD INVENTORY SHEET

MAP 22 A

Party Chief E. SCHUYLER
Recorder T. DOMBROSKI
Helper J. DONOHUE

Road No. Co 2706
Road Name SHIPLEY AVE
Sheet No. 1 OF 1
Date 7-29-70
County BALTIMORE DIST. 1

DT-CM
2-9-84
83-5

CATONSVILLE 873-527

A

ROAD 013 END SCHOOL

20'I
JC-LT
24'CW

Co 2707
WESLEY 009 AVE
003

Co. 2700
WINTERS 000 LA

E

Form 6 HPS (Rev. 1961)

ROAD INVENTORY SHEET

Road No. _____
Road Name _____
Sheet No. _____
Date _____
County _____

Form 6 HPS (Rev. 1961)

FAU
BMATS

ROAD INVENTORY SHEET

MAP 22A

Party Chief E. SCHUYLER
Recorder J. DONOHUE
Helper

Road No. Co 2707
Road Name WESLEY AVE
Sheet No. 1 OF 1
Date 7-30-70
County BALTIMORE DIST 1

84-1 2-15-85 JE BM CATONSVILLE 874-526 C.T.C. 4-7-77

Co (ROBERTS	045	2705 AVE)	
			84-1
Co SHIPLEY			30' I
	037	2706 AVE	J C-C
			~~16' XH~~
			~~28' CW~~
	034	ENT. TO PARKING LOT	~~X~~
	030	BANNICKER ANNEX CATONSVILLE COM. COLLEGE	~~22' XH~~
Co MAIN		2709	~~26' CW~~
	026	AVE	~~16' XH~~
			~~24' CW~~
	017		X
	013	Co 2708	X
	010	BOBBY RD	
	002	185	36' H CONCRETE C-C
Co EDMONDSON	000	2600 AVE	

NW

Form 6 HPS (Rev. 1961)

ROAD INVENTORY SHEET

Road No. _____
Road Name _____
Sheet No. _____
Date _____
County _____

Form 6 HPS (Rev. 1961)

FAU
BMATS

ROAD INVENTORY SHEET

MAP 22

Party Chief E. SCHUYLER
Recorder J. DONOHUE
Helper

Road No. Co 2708
Road Name BOBBY RD
Sheet No. 1 OF 1
Date 7-30-70
County BALTIMORE DIST 1

CATONSVILLE 874-526

ROAD	END	
0	11	↑
0	10	20°↑
0	06	
↑ PT (80°		(C.T.C 4-7-71)
PC	0 02	36' A I
Co	2707	CONCRETE C-C
WESLEY	0 00 AVE	↓

E ↑

Form 6 HPS (Rev. 1961)

ROAD INVENTORY SHEET

Road No. _____
Road Name _____
Sheet No. _____
Date _____
County _____

Form 6 HPS (Rev. 1961)

FAU
BMATS

ROAD INVENTORY SHEET

MAP 22 A

Party Chief E. SCHUYLER
Recorder T. DOMBROSKI
Helper J. DONOHUE

Road No. Co 2709
Road Name MAIN AVE
Sheet No. 1 OF 1
Date 7-29-70
County BALTIMORE DIST. 1

8A2 2-15-85 JE BM CATONSVILLE 873-527

Co 2710
DELAWARE PL 0 19

Co 2714
ARUNAH 0 15' AVE

PLAYGROUND 0 12

SCHOOL 0 10

Co 2707
WESLEY 0 07 AVE

Co 2700
WINTERS 0 00 LA

NE

20'H

~~8A2~~
~~20'H~~
~~22'CW~~

30'I
~~14'E I GRT~~
~~14'W I CLT~~

20'F
22'CW
30'I
J C-L

Form 6 HPS (Rev. 1961)

ROAD INVENTORY SHEET

Road No. _____
Road Name _____
Sheet No. _____
Date _____
County _____

Form 6 HPS (Rev. 1961)

FAU
BMATS

ROAD INVENTORY SHEET

MAP 22

Party Chief	E. SCHUYLER	Road No.	Co 2710
Recorder	T. DOMBROSKI	Road Name	DELAWARE PL
Helper	J. DONOHUE	Sheet No.	1 OF 1
		Date	7-29-70
		County	BALTIMORE DIST. 1

89-30
DT/AL
3-29-90

90-1
A/T

CATONSVILLE HEIGHTS 874-527

RAYNOR AVE
Co 2711

Co 2715
MARYLAND 0 ~~09~~ 14 AVE

90° 0 ~~04~~ 09

74-7
20' H

N

Co 2709
MAIN AVE 0 ~~00~~ 05

~~14'E~~
~~14'CW~~

16' I
I-CET

Road 0 00 End

Form 6 HPS (Rev. 1961)

ROAD INVENTORY SHEET

Road No. _____
Road Name _____
Sheet No. _____
Date _____
County _____

Form 6 HPS (Rev. 1961)

FAU
BMATS

ROAD INVENTORY SHEET

MAP 22

Party Chief E. SCHUYLER
Recorder T. DOMBROSKI
Helper J. DONOHUE

Road No. Co 2711
Road Name RAYNOR AVE
Sheet No. 1 OF 1
Date 7-29-70
County BALTIMORE DIST. 1

CATONSVILLE HEIGHTS 874-527

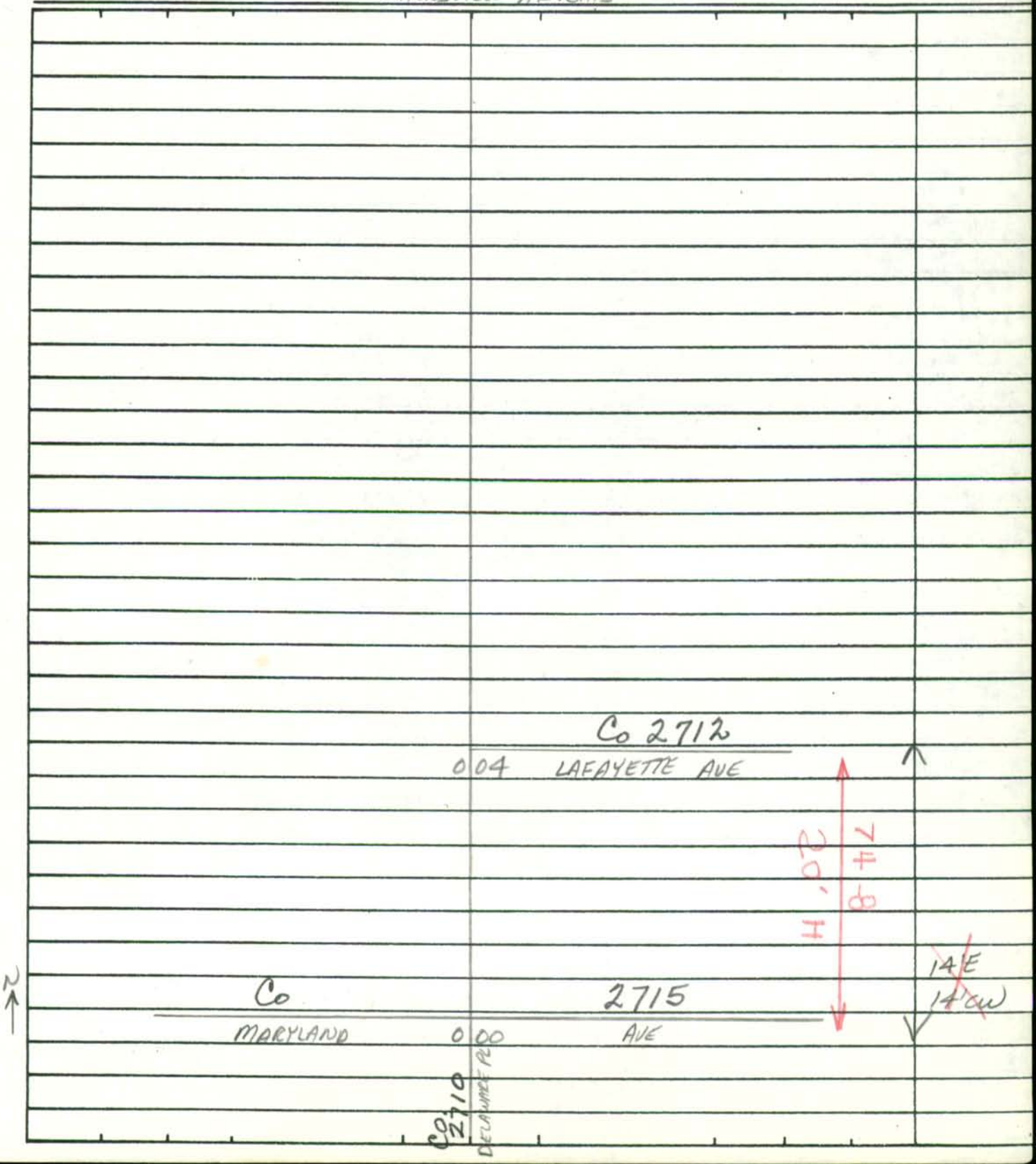

Form 6 HPS (Rev. 1961)

ROAD INVENTORY SHEET

Road No. _____
Road Name _____
Sheet No. _____
Date _____
County _____

Form 6 HPS (Rev. 1961)

FAU
BMATS

ROAD INVENTORY SHEET

MAP 22

Party Chief	E. SCHUYLER	Road No.	Co 2712
Recorder	T. DOMBROSKI	Road Name	LAFAYETTE AVE
Helper	J. DONOHUE	Sheet No.	1 OF 1
		Date	7-29-70
		County	BALTIMORE DIST. 1

CATONSVILLE HEIGHTS 874-527

IMPASSIBLE

ROAD 0 13 END

74-9
20' H

14'E
14'CW

Co 2711

0 00 RAYNOR AVE

S

Form 6 HPS (Rev. 1961)

ROAD INVENTORY SHEET

Road No. _____
Road Name _____
Sheet No. _____
Date _____
County _____

Form 6 HPS (Rev. 1961)

FAU
BMATS

OP 2713

ROAD INVENTORY SHEET

MAP 22

Party Chief E. SCHUYLER
Recorder J. DONOHUE
Helper

Road No. Co 2713
Road Name ARUNAH AVE
Sheet No. 1 OF 1
Date 7-30-70
County BALTIMORE DIST.

CATONSVILLE 875-526

IMPASSABLE

	0 20		12' D
		Co 2717	14' CW
	0 15	KENT AVE	X
↑20°	0 12		18' I
OP 9391			24' CW
ALLEY	0 09		X
Co		2724	
WESTSHIRE	0 07	DR	
ALLEY	0 04		24' I
			CONCRETE C-C
Co INGLESIDE	0 00	AVE 2621	↓

W ↑

Form 6 HPS (Rev. 1961)

ROAD INVENTORY SHEET

Road No. ____________

Road Name ____________

Sheet No. ____________

Date ____________

County ____________

SHA 51.3 - 8 Revised
4.83

D12A-8

MARYLAND STATE HIGHWAY ADMINISTRATION

ROAD INVENTORY SHEET OP 6595

Party Chief	BB	Road No.	Co 2714 D12A-8
Recorder	DR	Road Name	Arunah Ave
Assistant		County	Baltimore Dist 1
Map No./Dir.	22 / NW	Date	6/11/91
State Coordinates	874-527	Sheet No.	1 OF 1

TRAFFIC CODES
TRAFFIC CONTROLS: STOP SIGN=S.S., TRAFFIC LIGHT=T.L., FLASHING RED BALL=F.R.

TRAFFIC CODES
PARKING RESTRICTIONS: A.M. PEAK, P.M. PEAK, A.M./P.M. PEAK, NO PARKING ANYTIME=N.P., COMM/IND. ACCESS=E

SYSTEM: FED. AID.	SYSTEM: FUNCT CLASS.	SYSTEM: HWY. SYS.	SYSTEM: HPMS SAMPLE	TRAFFIC: PRKG. REST.	TRAFFIC: COM/IND. ACCESS	LINE DIAGRAM	TRAFFIC: CONTROL	TRAFFIC: COM/IND. ACCESS	TRAFFIC: PRKG. REST.	PAVEMENT DATA
NON FIA	Urban Local					A				
						xx xx				
						Road 0 22 End				18' I
						0 17				
						Main Ave				
						Co 0 16 2709				30' I
						↑90° 0 08				JC-C
										2 UML
						0 07				20' I
						Maryland Ave				
						0 03 OP 6775				14' I
						OP 6595				
						Road 0 00 End				

SYSTEM				TRAFFIC		LINE DIAGRAM	TRAFFIC			PAVEMENT DATA
FED. AID.	FUNCT. CLASS.	HWY. SYS.	HPMS SAMPLE	PRKG. REST.	COM/IND ACCESS		CONTROL	COM/IND ACCESS	PRKG. REST.	

Form 6 HPS (Rev. 1961)

FAU
BMATS

ROAD INVENTORY SHEET

OP 6775

MAP 22

Party Chief E. SCHUYLER
Recorder J. DONOHUE
Helper

Road No. Co 2715
Road Name MARYLAND AVE
Sheet No. 1 OF 1
Date 7-31-70
County BALTIMORE DIST 1

D12A-8
6/11/91
BB/DR

CATONSVILLE 873-528

Arunah		Ave	
⊘ OP	0 38	~~2714~~ 6595	
~~ROAD~~	~~END~~		
	~~0 34~~		
Co 2711		Co 2710	14' E
RAYNOR AVE	0 24	DELAWARE PL	14' CW
	0 18	36" CMP	
Co 2720			
WOODSDALE RD.	0 15		
~~OP~~ ~~9389~~			(C.T.C. 4-7-77)
ALLEY	0 03		18' FH
			24' CW
	0 00		
ROAD	END	200'	
SBL ←			
IS		695	
NBL →			

OP 6775

H.O.Z. 11-47

SS

Form 6 HPS (Rev. 1961)

ROAD INVENTORY SHEET

Road No. _____

Road Name _____

Sheet No. _____

Date _____

County _____

Form 6 HPS (Rev. 1961)

FAU
BMATS

ROAD INVENTORY SHEET

MAP 22

Party Chief E. SCHULER
Recorder J. DONOHUE
Helper

Road No. Co 2716
Road Name LAFAYETTE AVE
Sheet No. 1 OF 1
Date 7-21-70
County BALTIMORE DIST. 1

CATONSVILLE 875-528

Co 2719
0 14 VALCOUR RD ↑

~~OP 9389~~
ALLEY 0 13 (C.T.C 4-7-77) 18' FH
Co 2720 24' CW
WOODSDALE 0 00 RD ↓

N ↑

Form 6 HPS (Rev. 1961)

ROAD INVENTORY SHEET

Road No. _____
Road Name _____
Sheet No. _____
Date _____
County _____

Form 6 HPS (Rev. 1961)

FAU
BMATS

ROAD INVENTORY SHEET

MAP 22

Party Chief E. SCHUYLER
Recorder J. DONOHUE
Helper

Road No. Co 2717
Road Name KENT AVE
Sheet No. 1 OF 1
Date 7-31-70
County BALTIMORE DIST. 1

CATONSVILLE 875-528

Co 2713 (ARUNAH)	0.36	OP 2713 AVE	20' I 24' CW
Co 2723 LINDA DR	0.08		X
Co 2722 RAYNOR AVE	0.21	PROP	30' I CONCRETE C-C
	0.19		X
	0.16	36" CMP	
Co (WOODSDALE)	0.13	2720 RD	
Co VALCOUR	0.00	2719 RD	16' F 24' CW

S

Form 6 HPS (Rev. 1961)

ROAD INVENTORY SHEET

Road No. _____
Road Name _____
Sheet No. _____
Date _____
County _____

Form 6 HPS (Rev. 1961)

FAU
BMATS

ROAD INVENTORY SHEET

MAP 22

Party Chief E. SCHUYLER
Recorder J. DONOHUE
Helper

Road No. Co 2718
Road Name DORCHESTER RD
Sheet No. 1 OF 1
Date 7-31-70
County BALTIMORE DIST. 1

CATONSVILLE 875-527

Co VALCOUR	0 25	2719 RD	
Co WOODS DALE	0 12	2720 RD	
			(C.T.C. 4-7-77)
	0 09	15" RCP	16' RH 24 CW
	0 06		
Co RAYNOR	0 03	2722 AVE	
Co LINDA	0 00	2723 DR	30' I CONCRETE C-C

N

Form 6 HPS (Rev. 1961)

ROAD INVENTORY SHEET

Road No. _____
Road Name _____
Sheet No. _____
Date _____
County _____

Form 6 HPS (Rev. 1961)

FAU
BMATS

ROAD INVENTORY SHEET

MAP 22

Party Chief E. SCHUYLER
Recorder J. DONOHUE
Helper

Road No. Co 2719
Road Name VALCOUR RD
Sheet No. 1 OF 1
Date 7-31-70
County BALTIMORE DIST 1

CATONSVILLE 875-528

WOODSDALE Co

0 28 2720 AD

↑45°

0 12 Co 2718

0 11 DORCHESTER RD

Co 2717

0 05 KENT AVE

(E.T.C. 4-7-77)
16'H
14'A
18'CW

Co 2716

0 00 LAFAYETTE AVE

SE ↑

Form 6 HPS (Rev. 1961)

ROAD INVENTORY SHEET

Road No. _____
Road Name _____
Sheet No. _____
Date _____
County _____

Form 6 HPS (Rev. 1961)

FAU
BMATS

ROAD INVENTORY SHEET

MAP 22

Party Chief E. SCHUYLER
Recorder J. DONOHUE
Helper

Road No. Co 2720
Road Name WOODSDALE RD
Sheet No. 1 OF 1
Date 7-31-70
County BALTIMORE (DIST. 1)

CATONSVILLE 876-527

Co MARYLAND	0	2715 42 AVE	
	0	Co 2716 38 LAFAYETTE AVE	
Co KENT	0	2717 32 AVE	
Co DORCHESTER	0	2718 26 RD	
	0	Co 2719 VALCOUR RD 18	
Co INGLESIDE	0	2621 14 AVE	18' M 24' CW X
↑ 45°	0	12	
Co 2721 DELREY AVE	0	00	30' I CONCRETE C-C

W ↑

Form 6 HPS (Rev. 1961)

ROAD INVENTORY SHEET

Road No. ________________
Road Name ________________
Sheet No. ________________
Date ________________
County ________________

Form 6 HPS (Rev. 1961)

FAU
BMATS

ROAD INVENTORY SHEET

MAP 22

Party Chief E. SCHUYLER
Recorder J. DONOHUE
Helper

Road No. Co 2721
Road Name DELREY AVE
Sheet No. 1 OF 1
Date 7-31-70
County BALTIMORE DIST.

CATONSVILLE 875-524

Co 2720			
WOODS DALE RD	0	56	
PT (20')	0	54	
PC	0	50	
Co 2600			
E D MONDSON AVE	0	43	
Co 2731			
(SERVICE RD)	0	42	36' I CONCRETE C-C
ARLEWOOD Rd. Co 2732	0	37	
OLESMONT Rd Co 2733	0	32	X
Co 2737			
~~GLENWOOD CT.~~ (OXFORD PL.)	0	31	
Co 2734			
WALLERSON RD	0	27	
Co 2735			42' I CONCRETE C-LT
SOUTH MONT RD.	0	22	42' CW
ENT TO APT. PKG.	0	18	X
Co 2736			
LAVONIA PL	0	14	22' I
Md 144			26' CW
FREDERICK RD	0	00	

N

Form 6 HPS (Rev. 1961)

ROAD INVENTORY SHEET

Road No. _____
Road Name _____
Sheet No. _____
Date _____
County _____

Form 6 HPS (Rev. 1961)

FAU
BMATS

ROAD INVENTORY SHEET

MAP 22

Party Chief E. SCHUYLER
Recorder J. DONOHUE
Helper

Road No. Co 2722
Road Name RAYNOR AVE
Sheet No. 1 OF 1
Date 7-31-70
County BALTIMORE DIST 1

CATONSVILLE 875-527

Co		2621	
INGLESIDE	0 17	AVE	↑
↑10° CH HALL	0 15		
	0 13	15° ↑	
Co		2718	
DORCHESTER	0 06	RD 20° ↑	
↑10°	0 02		30' I
Co		2717	CONCRETE C-E
KENT	0 00	AVE	

E ↑

Form 6 HPS (Rev. 1961)

ROAD INVENTORY SHEET

Road No. _____

Road Name _____

Sheet No. _____

Date _____

County _____

Form 6 HPS (Rev. 1961)

FAU
BMATS

ROAD INVENTORY SHEET

MAP 22

Party Chief E. SCHUYLER
Recorder J. DONOHUE
Helper

Road No. Co 2723
Road Name LINDA DR.
Sheet No. 1 OF 1
Date 7-31-70
County BALTIMORE DIST.

CATONSVILLE 875-527

Co 2717
KENT 0 14 AVE (C.T.C 4-7-71)
30'I
26'I
Co 2718
0 10 DORCHESTER RD.
CONCRETE C-C
Co 2621
INGLESIDE 0 0 0 AVE

W

Form 6 HPS (Rev. 1961)

FAU
BMATS

ROAD INVENTORY SHEET

MAP 22

Party Chief E. SCHUYLER
Recorder J. DONOHUE
Helper

Road No. Co 2724
Road Name WESTSHIRE DR
Sheet No. 1 OF 1
Date 7-30-70
County BALTIMORE DIST 1

CATONSVILLE 875-526

D E

CUL- 014 SAC

Co 2713
ARUNAH 010 AVE

Co 2725
~~OP 0290~~ 005 EASTSHIRE DR.
~~ALLEY~~ 003 ALLEY

Co (SERVICE 001 RD) 2726
Co 2600
EDMONDSON 000 AVE

24' I
CONCRETE
C-C

N

Form 6 HPS (Rev. 1961)

ROAD INVENTORY SHEET

Road No. _____
Road Name _____
Sheet No. _____
Date _____
County _____

Form 6 HPS (Rev. 1961)

FAU
BMATS

ROAD INVENTORY SHEET

MAP 22

Party Chief E. SCHUYLER
Recorder J. DONOHUE
Helper

Road No. Co 2725
Road Name EASTSHIRE DR.
Sheet No. 1 OF 1
Date 7-30-70
County BALTIMORE DIST 1

CATONSVILLE 875-526

Co		2621
INGLESIDE	0 06	AVE
Co		2724
WESTSHIRE	0 00	~~AVE~~ DR

36' I
CONCRETE
C-C

E ↑

Form 6 HPS (Rev. 1961)

ROAD INVENTORY SHEET

Road No. _____
Road Name _____
Sheet No. _____
Date _____
County _____

Form 6 HPS (Rev. 1961)

FAU
BMATS

ROAD INVENTORY SHEET

MAP 22

Party Chief E. SCHUYLER
Recorder J. DONOHUE
Helper

Road No. Co 2726
Road Name (SERVICE RD.)
Sheet No. 1 OF 1
Date 7-30-70
County BALTIMORE DIST. 1

875-526

Co INGLESIDE	009	2621 AVE	
		← 0.01 →	EDMONDSON AVE @ CO. 2600
Co WESTSHIRE	003	2724 DR.	(C.T.C. 4-7-77) 30' I
↑90°	001		~~20' H~~ CONCRETE C-C
Co EDMONDSON	000	2600 AVE	

E ↑

Form 6 HPS (Rev. 1961)

ROAD INVENTORY SHEET

Road No. _____

Road Name _____

Sheet No. _____

Date _____

County _____

SHA 51.3-8
11-15-72

STATE HIGHWAY ADMINISTRATION OF MARYLAND

ROAD INVENTORY SHEET

Party Chief _____
Recorder _____
Helper _____

Map No. _____

Road No. _____
Road Name _____
Sheet No. _____
Date _____
County _____
State Coordinates _____

Co 2727

WHEATON PL

UNASSIGNED

NOW PRIVATE

AS PER MRS. STAUB- COUNTY TAB CORRECTIONS
JAN. 1978

SHA 51.3-8
11-15-72

ROAD INVENTORY SHEET

Road No. _____
Road Name _____
Sheet No. _____
Date _____
County _____
State Coordinates _____

Form 6 HPS (Rev. 1961)

FAU
BMATS

ROAD INVENTORY SHEET

MAP 20

Party Chief E.SCHUYLER
Recorder J. DONOHUE
Helper

Road No. Co 2728
Road Name WESTON PL
Sheet No. 1 OF 1
Date 7-31-70
County BALTIMORE DIST 1

CATONSVILLE 876-526

73- 11
UNASSIGNED
NOW Co. 2727

ENT TO PARKING 0 07

↑90° 0 03 30' I
Co 2729 CONCRETE C-C
OLD EDMINDSON 0 00 AVE

N

Form 6 HPS (Rev. 1961)

ROAD INVENTORY SHEET

Road No. _____
Road Name _____
Sheet No. _____
Date _____
County _____

Form 6 HPS (Rev. 1961)

FAU
BMATS

ROAD INVENTORY SHEET

MAP 22

Party Chief E. SCHUYLER
Recorder J. DONOHUE
Helper

Road No. Co 2729
Road Name OLD EDMONDSON AVE
Sheet No. 1 OF 1
Date 7-31-70
County BALTIMORE DIST 1.

CATONSVILLE 876-526

Co		2621	
INGLESIDE	0	08. AVE	↑
ENT TO SHOPPING CENTER	0	05 RT (CTC 1/78) Co ~~2728~~ ~~2727~~	
	0	03 WEATON PL (73-11)	
	0	01 90° ↑	30' I CONCRETE C-C
Co		2600	
EDMONDSON	0	00 AVE	↓

N ↑

Form 6 HPS (Rev. 1961)

ROAD INVENTORY SHEET

Road No. ______________________

Road Name ______________________

Sheet No. ______________________

Date ______________________

County ______________________

Form 6 HPS (Rev. 1961)

FAU
BMATS

ROAD INVENTORY SHEET

MAP 22

Party Chief E. SCHUYLER
Recorder J. DONOHUE
Helper

Road No. Co 2730
Road Name ORLEY RD
Sheet No. 1 OF 1
Date 7-31-70
County BALTIMORE DIST 1

CATONSVILLE 876-526

Co EDMONDSON	0 14	2600 AVE
Co (SERVICE	0 13	2731 RD)
	0 09	Co 2732 ARLEWOOD RD
	0 06	Co 2733 OLESMONT RD 40°
45°	0 03	
Co WALLERSON	0 00	2734 RD

N 1

30' I CONCRETE C-C

Form 6 HPS (Rev. 1961)

ROAD INVENTORY SHEET

Road No. _____
Road Name _____
Sheet No. _____
Date _____
County _____

Form 6 HPS (Rev. 1961)

FAU
BMATS

ROAD INVENTORY SHEET

MAP 22

Party Chief E. SCHUYLER
Recorder J. DONOHUE
Helper

Road No. Co 2731
Road Name (SERVICE RD)
Sheet No. 1 OF 1
Date 7-31-70
County BALTIMORE DIST 1

CATONSVILLE 866-526

ROAD END
0 14

Co 2730
ORLEY 0 12 RD

← 0.01 →

Co 2721
DELREY 0 00 AVE

EDMONDSON AVE
CO. 2600

(C.T.C. 4-7-77)
24' AI
CONCRETE C - LT
ASPHALT C - RT

Form 6 HPS (Rev. 1961)

ROAD INVENTORY SHEET

Road No. _____
Road Name _____
Sheet No. _____
Date _____
County _____

Form 6 HPS (Rev. 1961)

FAU
BMATS

ROAD INVENTORY SHEET

MAP 22

Party Chief E. SCHUYLER
Recorder J. DONOHUE
Helper

Road No. Co 2732
Road Name ARLEWOOD RD
Sheet No. 1 OF 1
Date 7-31-70
County BALTIMORE DIST.

CATONSVILLE 876-526

Co DELREY	012	2721 AVE
Co ORLEY	000	2730 RD

30' I CONCRETE C-C

E ↑

Form 6 HPS (Rev. 1961)

ROAD INVENTORY SHEET

Road No. _____
Road Name _____
Sheet No. _____
Date _____
County _____

Form 6 HPS (Rev. 1961)

FAU
BMATS

ROAD INVENTORY SHEET

MAP 22

Party Chief E. SCHUYLER
Recorder J. DONOHUE
Helper

Road No. Co 2733
Road Name OLESMONT RD
Sheet No. 1 OF 1
Date 7-31-20
County BALTIMORE DIST/
CATONSVILLE 877-526

Co		2730	
ORLEY	0 12	RD	↑
130°	0 11		30' I
Co		2721	CONCRETE C-C
DELREY	0 00	AVE	↓

W ↑

Form 6 HPS (Rev. 1961)

ROAD INVENTORY SHEET

Road No. _____
Road Name _____
Sheet No. _____
Date _____
County _____

Form 6 HPS (Rev. 1961)

FAU
BMATS

ROAD INVENTORY SHEET

MAP 22

Party Chief E. SCHUYLER
Recorder J. DONOHUE
Helper

Road No. Co 2734
Road Name WALLERSON RD
Sheet No. 1 OF 1
Date 7-31-70
County BALTIMORE DIST.

CATONSVILLE 877-526

Co 2621
INGLESIDE 0.21 AVE ↑

Co 2735
SOUTHMONT RD 0.17

Co 2730
0.14 ORLEY RD

Co 2721
DELREY 0.00 AVE ↓

30' I
CONCRETE
C-C

W ↑

Form 6 HPS (Rev. 1961)

ROAD INVENTORY SHEET

Road No. _____
Road Name _____
Sheet No. _____
Date _____
County _____

Form 6 HPS (Rev. 1961)

FAU
BMATS

ROAD INVENTORY SHEET

MAP 22

Party Chief E. SCHUYLER
Recorder J. DONOHUE
Helper

Road No. Co 2735
Road Name SOUTH MONT RD
Sheet No. 1 OF 1
Date 7-21-70
County BALTIMORE DIST 1

CATONSVILLE 876-525

Co 2721			
DELREY	0 20	AVE	
	1 04	90° ↑	30' I
S Co 2734			CONCRETE C-C
WALLERSON	0 00	RD	

Form 6 HPS (Rev. 1961)

ROAD INVENTORY SHEET

Road No. _____

Road Name _____

Sheet No. _____

Date _____

County _____

Form 6 HPS (Rev. 1961)

FAU
BMATS

ROAD INVENTORY SHEET

MAP 22

Party Chief E. SCHUYLER
Recorder J. DONOHUE
Helper

Road No. Co 2736
Road Name LAVONIA PL
Sheet No. 1 OF 1
Date 7-31-70
County BALTIMORE DIST.

CATONSVILLE 877-525

Co	2738	
~~GLENWOOD~~ (OXFORD 0 04 PL) ~~AVE~~		↑
		(C.T.C. 4-7-77)
		18' FH
Co	2721	24' CAV
DELREY 0 00	AVE	↓

E
↑

Form 6 HPS (Rev. 1961)

ROAD INVENTORY SHEET

Road No. _____
Road Name _____
Sheet No. _____
Date _____
County _____

Form 6 HPS (Rev. 1961)

FAU
BMATS

ROAD INVENTORY SHEET (OXFORD PLACE) 82-EXTRA

MAP 22

Party Chief E. SCHUYLER
Recorder J. DONOHUE
Helper

Road No. Co 2737
Road Name ~~GLEN WOOD CT~~
Sheet No. 1 OF 1
Date 7-31-70
County BALTIMORE DIST 1

CATONSVILLE 877-526

Co		2721	
DELREY	004	AVE	↑
			(C.T.C. 4-7-77)
			16' FH
Co		2738	20' CW
GLENWOOD	000	AVE	↓

W ↑

3 HPS (Rev. 1961)

ROAD INVENTORY SHEET

Road No. _____
Road Name _____
Sheet No. _____
Date _____
County _____

Form 6 HPS (Rev. 1961)

FAU
BMATS

ROAD INVENTORY SHEET

MAP 22

Party Chief E SCHUYLER
Recorder J. DONOHUE
Helper

D12

Road No. Co 2738
Road Name GLENWOOD AVE
Sheet No. 1 OF 1
Date 7-31-70
County BALTIMORE DIST 1

CATONSVILLE 877-525

Co		2600	
EDMONDSON	0	44	AVE
Co 2737			
GLENWOOD CT.	0	30	
Co 2736			
LAVONIA PL.	0	14	
Md		144	24' I CONCRETE C-C
FREDERICK	0	00	RD

N ↑

Form 6 HPS (Rev. 1961)

ROAD INVENTORY SHEET

Road No. _____
Road Name _____
Sheet No. _____
Date _____
County _____

Form 6 HPS (Rev. 1961)

FAU
BMATS

ROAD INVENTORY SHEET

MAP 22

Party Chief E. SCHUYLER
Recorder J. DONOHUE
Helper

D12

Road No. Co 2739
Road Name FOREST AVE
Sheet No. 1 OF 1
Date 7-31-70
County BALTIMORE DIST.

CATONSVILLE 877-527

	ROAD END		
	0	20	
			24" H CONCRETE GUTTER,
Co		2600	
EDMONDSON	0	00	AVE

S

Form 6 HPS (Rev. 1961)

ROAD INVENTORY SHEET

Road No. _____
Road Name _____
Sheet No. _____
Date _____
County _____

Form 6 HPS (Rev. 1961)

FAU
BMATS

ROAD INVENTORY SHEET

MAP 22

Party Chief E. SCHUYLER
Recorder T. DOMBROSKI
Helper J. DONOHUE

Road No. Co 2740
Road Name ARBUTUS AVE
Sheet No. 1 OF 1
Date 8-3-70
County BALTIMORE DIST. 1

D12A
(1390-5800)

CATONSVILLE 877-527



Form 6 HPS (Rev. 1961)

ROAD INVENTORY SHEET

Road No. ______________________

Road Name ______________________

Sheet No. ______________________

Date ______________________

County ______________________

Form 6 HPS (Rev. 1961)

FAU
BMATS

ROAD INVENTORY SHEET

MAP 22

Party Chief E. SCHUYLER
Recorder T. DOMBROSKI
Helper J. DONOHUE

Road No. Co 2741
Road Name WOODLAWN AVE
Sheet No. 1 OF 1
Date 8-3-70
County BALTIMORE DIST. 1

D 12A
(1390-585)

CATONSVILLE 878-525

Co ARBUTUS	0	53	2740 @ 0.05 AVE	
	0	51	PT 80° PC	
	0	37		
	0	23	PT 90° PC	(C.T.C. 4-7-77) 16' & H CONCRETE CURB LT
ARBUTUS AVE Co 2740 @ 0.34				18' CW
190°	0	15		20' H CONCRETE C-C
MD FREDERICK	0	00	144 RD	TLV 99-036ST

N

Form 6 HPS (Rev. 1961)

ROAD INVENTORY SHEET

Road No. _____
Road Name _____
Sheet No. _____
Date _____
County _____

Form 6 HPS (Rev. 1961)

FAU
BMATS

ROAD INVENTORY SHEET

MAP 22

Party Chief	E. SCHUYLER	Road No.	Co 2742
Recorder	T. DOMBROSKI	Road Name	DUNGARRIE RD
Helper	J. DONOHUE	Sheet No.	1 OF 1
		Date	8-3-70
		County	BALTIMORE DIST. 1

CATONSVILLE 879-525

Co
KILMARNOCH

0 34 2747
DR

Co 2743
0 13 LOCHINVAR DR

Co 2744
0 08 RANNOCH DR

Co 2745
0 01 GREENOCH DR

24' I
CONCRETE
C-C

N

MD 144
FREDERICK 0 00 RD

Form 6 HPS (Rev. 1961)

ROAD INVENTORY SHEET

Road No. ____________

Road Name ____________

Sheet No. ____________

Date ____________

County ____________

Form 6 HPS (Rev. 1961)

FAU
BMATS

ROAD INVENTORY SHEET

MAP 22

Party Chief E. SCHUYLER
Recorder T. DOMBROSKI
Helper J. DONOHUE

Road No. Co 2743
Road Name LOCHINVAR DR
Sheet No. 1 OF 1
Date 8-3-70
County BALTIMORE DIST. 1

CATONSVILLE 879-526

Co DUNMORE	0.09	2748 RD	
Co 2746 DUNVEGAN RD	0.05		24' I CONCRETE C-C
Co DUNGARRIE	0.00	2742 RD	

Form 6 HPS (Rev. 1961)

ROAD INVENTORY SHEET

Road No. ____________________
Road Name ____________________
Sheet No. ____________________
Date ____________________
County ____________________

Form 6 HPS (Rev. 1961)

FAU
BMATS

ROAD INVENTORY SHEET

MAP 22

Party Chief E. SCHUYLER
Recorder T. DOMBROSKI
Helper J. DONOHUE

Road No. Co 2744
Road Name RANNOCH DR
Sheet No. 1 OF 1
Date 8-3-70
County BALTIMORE DIST. 1

CATONSVILLE 879-525

Co DUNGARRIE	0 10	2742 RD	
Co DUNMORE	0 00	2748 RD	24'I CONCRETE C-C

Form 6 HPS (Rev. 1961)

ROAD INVENTORY SHEET

Road No. _____
Road Name _____
Sheet No. _____
Date _____
County _____

Form 6 HPS (Rev. 1961)

FAU
BMATS

ROAD INVENTORY SHEET

MAP 22

Party Chief E.SCHUYLER
Recorder T.DOMBROSKI
Helper J.DONOHUE

Road No. Co 2745
Road Name GREENOCH DR.
Sheet No. 1 OF 1
Date 8-3-70
County BALTIMORE DIST. 1

CATONSVILLE 879-525

Co 2748
DUNMORE 0 11 RD

Co 2742
DUNGARRIE 000 RD

24'I
CONCRETE
C-C

Form 6 HPS (Rev. 1961)

ROAD INVENTORY SHEET

Road No. _____
Road Name _____
Sheet No. _____
Date _____
County _____

Form 6 HPS (Rev. 1961)

FAU
BMATS

ROAD INVENTORY SHEET

MAP 22

Party Chief E. SCHUYLER
Recorder T. DOMBROSKI
Helper J. DONOHUE

Road No. Co 2746
Road Name DUNVEGAN Rd
Sheet No. 1 OF 1
Date 8-3-70
County BALTIMORE DIST. 1

CATONSVILLE 879-526

Co 2743
LOCHINVAR 017 DRJ

Co 2747
KILMARNOCH 000 DE

24'I
CONCRETE
C-C

S

Form 6 HPS (Rev. 1961)

ROAD INVENTORY SHEET

Road No. _____
Road Name _____
Sheet No. _____
Date _____
County _____

Form 6 HPS (Rev. 1961)

ROAD INVENTORY SHEET

MAP 22

Party Chief ESCHUYLER
Recorder T. DOMBROSKI
Helper J. DONOHUE

Road No. Co 2747
Road Name KILMARNOCH DR
Sheet No. 1 OF 1
Date 8-3-70
County BALTIMORE DIST. 1

CATONSVILLE 879-526

ROAD 0|5 END

Co 2742 RD 0|1
DUNGARRIE

Co 2746
DUNVEGAN ED 0|4

115° 0|2 24'I
CONCRETE
C-C

W

Co 2748 PROP
DUNMORE RD 0|00

Form 6 HPS (Rev. 1961)

ROAD INVENTORY SHEET

Road No. _____
Road Name _____
Sheet No. _____
Date _____
County _____

Form 6 HPS (Rev. 1961)

FAU
BMAIS

ROAD INVENTORY SHEET

MAP 22

Party Chief E.SCHUYLER
Recorder T. DOMBROSKI
Helper J. DONOHUE

Road No. Co 2748
Road Name DUNMORE RD
Sheet No. 1 OF 1
Date 8-3-70
County BALTIMORE DIST. 1

CATONSVILLE 879-525

REAR

Co 2747
KILMARNOCH DR 0 27

Co 2743
LOCHINVAR DR. 0 11

Co 2744
RANNOCH DR 0 06

Co 2745
GREENOCH DR 0 01

MD 144
FREDERICK 0 00 RD

24'I
CONCRETE
C-C

N

Form 6 HPS (Rev. 1961)

ROAD INVENTORY SHEET

Road No. ________________
Road Name ________________
Sheet No. ________________
Date ________________
County ________________

Form 6 HPS (Rev. 1961)

FAU
BMATS

ROAD INVENTORY SHEET

MAP 22

Party Chief E. SCHUYLER
Recorder T. DOMBROSKI
Helper J. DONOHUE

Road No. Co 2749
Road Name BRIARWOOD RD
Sheet No. 1 OF 1
Date 8-3-70
County BALTIMORE DIST. 1

CATONSVILLE 880-526

D E
CUL 0 15 SAC

~~OP 9399~~
0 14 ALLEY

N

MD
FREDERICK 0 00 144 RD

24' I
CONCRETE
C-C

Form 6 HPS (Rev. 1961)

ROAD INVENTORY SHEET

Road No. _____
Road Name _____
Sheet No. _____
Date _____
County _____

Form 6 HPS (Rev. 1961)

FAU
BMATS

ROAD INVENTORY SHEET

MAP 22

Party Chief E SCHUYLER
Recorder T. DOMBROSKI
Helper J. DONOHUE

Road No. Co 2750
Road Name N. SYMINGTON AVE
Sheet No. 1 OF 1
Date 8-3-70
County BALTIMORE DIST. 1

CATONSVILLE 881-526

ALLEY	0	19	ALLEY	
XXX ALLEY	0	10	ALLEY	
ALLEY	0	07		
ALLEY	0	03		24' I CONCRETE C-C
MD			144	
FREDERICK	0	00	RD	

NOV

Form 6 HPS (Rev. 1961)

ROAD INVENTORY SHEET

Road No. _____
Road Name _____
Sheet No. _____
Date _____
County _____