ANNE ARUNDEL

OTHER PUBLIC ROADS

5301 TO ____

SHA 51.3 - 8 Revised
4.83

Balto Urban
94 CO. EX. 13 B

MARYLAND STATE HIGHWAY ADMINISTRATION

NO ACCESS Permit

ROAD INVENTORY SHEET

Party Chief: G. Davis
Recorder: T. Massicot
Assistant:
Map No./Dir.: E-12D / N
State Coordinates: 892-449

Road No.: OP 5301
Road Name: Carol Ave
County: Anne Arundel
Date: 12-20-94
Sheet No. 1 OF 1

TRAFFIC CODES
TRAFFIC CONTROLS: STOP SIGN=SS, TRAFFIC LIGHT=T.L., FLASHING RED BALL=F.R.

TRAFFIC CODES
PARKING RESTRICTIONS: A.M. PEAK, P.M. PEAK, A.M./P.M. PEAK, NO PARKING ANYTIME=N.P., COMM/IND. ACCESS=E

SYSTEM				TRAFFIC		LINE DIAGRAM	TRAFFIC			PAVEMENT DATA
FED. AID.	FUNCT CLASS.	HWY. SYS.	HPMS SAMPLE	PRKG. REST.	COM/IND. ACCESS		CONTROL	COM/IND. ACCESS	PRKG. REST.	
						Road End				
						0.11				
										18'2
										24mL
						Annapolis Rd				
						MD 0.00 175	SS			
						@1.82 (E)				

SYSTEM				TRAFFIC		LINE DIAGRAM	TRAFFIC			PAVEMENT DATA
FED. AID.	FUNCT. CLASS.	HWY. SYS.	HPMS SAMPLE	PRK.G. REST.	COM/IND ACCESS		CONTROL	COM/IND ACCESS	PRK.G. REST.	

OP 5302

ANNE ARUNDEL COUNTY

UNASSIGNED

NOW

CO 5637, BLACKCHERRY WAY.

95-77

OP 5303

ANNE ARUNDEL COUNTY

UNASSIGNED

NOW

CO 5638, APRICOT ARBOR PLACE

95-78

OP 5304

ANNE ARUNDEL COUNTY

UNASSIGNED

NOW

CO 5639, THORNWOOD DR.

95-75

OP 5305

ANNE ARUNDEL COUNTY

UNASSIGNED

NOW

CO 5640, BLUE PLUM CT.

95-76

OP 5306

ANNE ARUNDEL COUNTY

UNASSIGNED - NOW

CO 5776, 228TH ST.

97-39

SHA 51.3 - 8 Revised
4.83

Balto Urban

MARYLAND STATE HIGHWAY ADMINISTRATION

ROAD INVENTORY SHEET

94 - COEX #9

Party Chief	GD	Road No.	OP 5307
Recorder	AC	Road Name	West Campus Dr
Assistant		County	A.A.
Map No./Dir.	E13C / E	Date	12-16-94
State Coordinates	936-443	Sheet No.	1 OF 1

TRAFFIC CODES

TRAFFIC CONTROLS: STOP SIGN=S.S., TRAFFIC LIGHT=T.L., FLASHING RED BALL=F.R.

TRAFFIC CODES

PARKING RESTRICTIONS: A.M. PEAK, P.M. PEAK, A.M./P.M. PEAK, NO PARKING ANYTIME=N.P., COMM/IND. ACCESS=E

SYSTEM: FED. AID.	SYSTEM: FUNCT. CLASS.	SYSTEM: HWY. SYS.	SYSTEM: HPMS SAMPLE	TRAFFIC: PRKG. REST.	TRAFFIC: COM/IND. ACCESS	LINE DIAGRAM	TRAFFIC: CONTROL	TRAFFIC: COM/IND. ACCESS	TRAFFIC: PRKG. REST.	PAVEMENT DATA
						Ent to A.A. Comm. College				
						GATE				
						x — 0 13 — x				
						open				26' I
										"J" C-C
										2mL
						90° 0 11				
						0 09				2-26' I
						12' I LTL				16' GRS Med
										"J" C-C IN/OUT
					E	0 06				4mL
						12' I LTL				
						0 04				
										26' RT
										38' LT
										16' GRS Med
										"J" C-C IN/OUT
										5mL
						Ritchie Hwy				
						MD 0 00 2	TL			
						@26.73 (R)				

SYSTEM				TRAFFIC		LINE DIAGRAM	TRAFFIC			PAVEMENT DATA
FED. AID.	FUNCT. CLASS.	HWY. SYS.	HPMS SAMPLE	PRK.G. REST.	COM/IND ACCESS		CONTROL	COM/IND ACCESS	PRK.G. REST.	

OP 5308

ANNE ARUNDEL COUNTY

UNASSIGNED - NOW

CO 5775, SERENADE CT.

97-70

OP 5309

ANNE ARUNDEL COUNTY

UNASSIGNED - NOW

CO 5773, LAHINCH DR.

97-60

SHA 51.3 - 8 Revised
4.83

MARYLAND STATE HIGHWAY ADMINISTRATION

ROAD INVENTORY SHEET

Party Chief _____
Recorder _____
Assistant _____
Map No./Dir. 1
State Coordinates _____

Road No. Op 5310
Road Name Old Willow Way
County A.A.
Date _____
Sheet No. _____ OF _____

SYSTEM				TRAFFIC		LINE DIAGRAM	TRAFFIC			PAVEMENT DATA
	FUNCT CLASS	HWY. SYS.	NHAS SAMPLE	PRKG. REST.	COM/IND ACCESS		CONTROL	COM/IND ACCESS	PRKG. REST.	
						UNASSIGNED				
						NOW				
						CO 5844				
						(98-104)				

TRAFFIC CODES

TRAFFIC CONTROLS: STOP SIGN-SS, TRAFFIC LIGHT=T.L., FLASHING RED BALL=F.R.

TRAFFIC CODES

PARKING RESTRICTIONS: A.M. PEAK, P.M. PEAK, A.M./P.M. PEAK, NO PARKING ANYTIME=N.P., COMM/IND. ACCESS=E

COUNTY _____ ROAD NO. _____ PAGE ___ OF ___

SYSTEM				TRAFFIC		LINE DIAGRAM	TRAFFIC			PAVEMENT DATA
	FUNCT. CLASS	HWY SYS	HPMS SAMPLE	PRKG. REST.	COM/IND ACCESS		CHERGO	COM/IND ACCESS	PRKG. REST.	

SHA 51.3 - 8 Revised
4.83

MARYLAND STATE HIGHWAY ADMINISTRATION

ROAD INVENTORY SHEET

Party Chief _____
Recorder _____
Assistant _____
Map No./Dir. _____ / _____
State Coordinates _____

Road No. OP 5311
Road Name Bestgate Rd
County AA
Date _____
Sheet No. _____ OF _____

SYSTEM				TRAFFIC		LINE DIAGRAM	TRAFFIC			PAVEMENT DATA
FED. AID.	FUNCT CLASS.	HWY. SYS.	HPMS SAMPLE	PRKG. REST.	COM/IND. ACCESS		CONTROL	COM/IND. ACCESS	PRKG. REST.	
						UNASSIGNED				
						~~SEE INVENTORY OF~~				
						NOW ALL				
						Co 277				
						94 Co Ex #32				
						95-9				

TRAFFIC CODES
TRAFFIC CONTROLS: STOP SIGN=SS, TRAFFIC LIGHT=T.L., FLASHING RED BALL=F.R.

TRAFFIC CODES
PARKING RESTRICTIONS: A.M. PEAK, P.M. PEAK, A.M./P.M. PEAK, NO PARKING ANYTIME=N.P., COMM/IND. ACCESS=E

SYSTEM				TRAFFIC		LINE DIAGRAM	TRAFFIC			PAVEMENT DATA
FED. AID.	FUNCT. CLASS.	HWY. SYS.	HPMS SAMPLE	PRK.G. REST.	COM/IND ACCESS		CONTROL	COM/IND ACCESS	PRK.G. REST.	

SHA 51.3 - 8 Revised
4.83

Annapolis Urban
94 CO. EX. #27

MARYLAND STATE HIGHWAY ADMINISTRATION

ROAD INVENTORY SHEET

Party Chief: G. Davis
Recorder: T. Massicot
Assistant:
Map No./Dir.: F-13C / NW
State Coordinates: 950-400

Road No.: OP 5312
Road Name: (Elliott Dr)
County: Anne Arundel
Date: 12-8-94
Sheet No. 1 OF 1

TRAFFIC CODES
TRAFFIC CONTROLS: STOP SIGN=S.S., TRAFFIC LIGHT=T.L., FLASHING RED BALL=F.R.

TRAFFIC CODES
PARKING RESTRICTIONS: A.M. PEAK, P.M. PEAK, A.M./P.M. PEAK, NO PARKING ANYTIME=N.P., COMM/IND. ACCESS=E

SYSTEM				TRAFFIC		LINE DIAGRAM	TRAFFIC			PAVEMENT DATA
FED. AID.	FUNCT CLASS.	HWY. SYS.	HPMS SAMPLE	PRKG. REST.	COM/IND. ACCESS		CONTROL	COM/IND. ACCESS	PRKG. REST.	
						D E				
						cul 0 10 SAC				
										22'I
										2 uml
						Washington Ave				
						OP 0 00 929				
						@.03 (L)				

SYSTEM				TRAFFIC		LINE DIAGRAM	TRAFFIC			PAVEMENT DATA
FED. AID.	FUNCT. CLASS.	HWY. SYS.	HPMS SAMPLE	PRK.G. REST.	COM/IND ACCESS		CONTROL	COM/IND ACCESS	PRK.G. REST.	

Rural

94 Co. EX. 29A

SHA 51.3 - 8 Revised
4.83

MARYLAND STATE HIGHWAY ADMINISTRATION

ROAD INVENTORY SHEET

Party Chief: G. Davis
Recorder: T. Massicot
Assistant:
Map No./Dir.: G-13 / E
State Coordinates: 937-366

Road No.: OP 5313
Road Name: Pine St
County: ANNE ARUNDEL
Date: 12-8-94
Sheet No. 1 OF 1

TRAFFIC CODES
TRAFFIC CONTROLS: STOP SIGN=SS, TRAFFIC LIGHT=T.L., FLASHING RED BALL=F.R.

TRAFFIC CODES
PARKING RESTRICTIONS: A.M. PEAK, P.M. PEAK, A.M./P.M. PEAK, NO PARKING ANYTIME=N.P., COMM/IND. ACCESS=E

SYSTEM: FED. AID.	SYSTEM: FUNCT CLASS.	SYSTEM: HWY. SYS.	SYSTEM: HPMS SAMPLE	TRAFFIC: PRKG. REST.	TRAFFIC: COM/IND. ACCESS	LINE DIAGRAM	TRAFFIC: CONTROL	TRAFFIC: COM/IND. ACCESS	TRAFFIC: PRKG. REST.	PAVEMENT DATA
						Jordan Dr				
						CO 0 10 3360	SS			
						@.34 (L)				
						0 03 36" CMP				18' I
										2 uml
						Bonnie Wood Dr				
						Co 0 00 3362	SS			
						@.08 (L)				

SYSTEM				TRAFFIC		LINE DIAGRAM	TRAFFIC			PAVEMENT DATA
FED. AID.	FUNCT. CLASS.	HWY. SYS.	HPMS SAMPLE	PRK.G. REST.	COM/IND ACCESS		CONTROL	COM/IND ACCESS	PRK.G. REST.	

SHA 51.3 - 8 Revised
4.83

Rural
94 CO. EX. 29B

MARYLAND STATE HIGHWAY ADMINISTRATION

ROAD INVENTORY SHEET

Party Chief: G. Davis
Recorder: T. Massicot
Assistant:
Map No./Dir.: G-13 / E
State Coordinates: 932-366

Road No.: OP 5314
Road Name: Maple St
County: ANNE ARUNDEL
Date: 12-8-94
Sheet No. 1 OF 1

TRAFFIC CODES
TRAFFIC CONTROLS: STOP SIGN=S.S., TRAFFIC LIGHT=T.L., FLASHING RED BALL=F.R.

TRAFFIC CODES
PARKING RESTRICTIONS: A.M. PEAK, P.M. PEAK, A.M./P.M. PEAK, NO PARKING ANYTIME=N.P., COMM/IND. ACCESS=E

SYSTEM: FED. AID.	SYSTEM: FUNCT CLASS.	SYSTEM: HWY. SYS.	SYSTEM: HPMS SAMPLE	TRAFFIC: PRK.G. REST.	TRAFFIC: COM/IND. ACCESS	LINE DIAGRAM	TRAFFIC: CONTROL	TRAFFIC: COM/IND. ACCESS	TRAFFIC: PRK.G. REST.	PAVEMENT DATA
						Jordan Dr				
						CO 0 08 3360 @.40 (L)	SS			
										18' I
										24 ML
						Bonniewood Dr				
						CO 0 00 3362 @.04 (L)	SS			

SYSTEM				TRAFFIC		LINE DIAGRAM	TRAFFIC			PAVEMENT DATA
FED. AID.	FUNCT. CLASS.	HWY. SYS.	HPMS SAMPLE	PRKG. REST.	COM/IND ACCESS		CONTROL	COM/IND ACCESS	PRKG. REST.	

SHA 51.3 - 8 Revised
4.83

Rural
94 Co. Ex. 29D

MARYLAND STATE HIGHWAY ADMINISTRATION

ROAD INVENTORY SHEET

Party Chief: G. Davis
Recorder: T. Massicot
Assistant:
Map No./Dir.: G-13 / W
State Coordinates: 937-366

Road No.: OP 5315
Road Name: Butternut St
County: ANNE ARUNDEL
Date: 12-8-94
Sheet No.: 1 OF 1

SYSTEM				TRAFFIC		LINE DIAGRAM	TRAFFIC			PAVEMENT DATA
FED. AID.	FUNCT. CLASS.	HWY. SYS.	HPMS SAMPLE	PRK.G. REST.	COM/IND. ACCESS		CONTROL	COM/IND. ACCESS	PRK.G. REST.	
						Road End				
						0.06				
										18.1
										24 mt
						Jordan Dr				
						CO 0.00 3360				
						0.20 (L)				

TRAFFIC CODES
TRAFFIC CONTROLS: STOP SIGN=S.S., TRAFFIC LIGHT=T.L., FLASHING RED BALL=F.R.

TRAFFIC CODES
PARKING RESTRICTIONS: A.M. PEAK, P.M. PEAK, A.M./P.M. PEAK, NO PARKING ANYTIME=N.P., COMM/IND. ACCESS=E

SYSTEM				TRAFFIC		LINE DIAGRAM	TRAFFIC			PAVEMENT DATA
FED. AID.	FUNCT. CLASS.	HWY. SYS.	HPMS SAMPLE	PRKG. REST.	COM/IND ACCESS		CONTROL	COM/IND ACCESS	PRKG. REST.	

SHA 51.3 - 8 Revised
4.83

Rural
94 CO. EX. 29C

MARYLAND STATE HIGHWAY ADMINISTRATION

ROAD INVENTORY SHEET

Party Chief: G. Davis
Recorder: T. Massicot
Assistant:
Map No./Dir.: G-13 / W
State Coordinates: 937-366

Road No.: OP 5316
Road Name: AZALEA ST
County: ANNE ARUNDEL
Date: 12-8-94
Sheet No.: 1 OF 1

TRAFFIC CODES
TRAFFIC CONTROLS: STOP SIGN=S.S., TRAFFIC LIGHT=T.L., FLASHING RED BALL=F.R.

TRAFFIC CODES
PARKING RESTRICTIONS: A.M. PEAK, P.M. PEAK, A.M./P.M. PEAK, NO PARKING ANYTIME=N.P., COMM/IND. ACCESS=E

SYSTEM				TRAFFIC		LINE DIAGRAM	TRAFFIC			PAVEMENT DATA
FED. AID.	FUNCT CLASS.	HWY. SYS.	HPMS SAMPLE	PRKG. REST.	COM/IND. ACCESS		CONTROL	COM/IND. ACCESS	PRKG. REST.	
						Road xxxx 004 End				
						Jordan Co Dr 000 3360 @.16 (L)	SS			18·I 2 uml

SYSTEM				TRAFFIC		LINE DIAGRAM	TRAFFIC			PAVEMENT DATA
FED. AID.	FUNCT. CLASS.	HWY. SYS.	HPMS SAMPLE	PRKG. REST.	COM/IND ACCESS		CONTROL	COM/IND ACCESS	PRKG. REST.	

Rural

SHA 51.3 - 8 Revised
4.83

MARYLAND STATE HIGHWAY ADMINISTRATION

ROAD INVENTORY SHEET

94 Co Ex #1

Party Chief GD
Recorder AL
Assistant
Map No./Dir. F-12 / SE
State Coordinates 913-434

Road No. OP 5317
Road Name Watchers La.
County A.A.
Date 12-14-94
Sheet No. 1 OF 1

SYSTEM				TRAFFIC		LINE DIAGRAM	TRAFFIC			PAVEMENT DATA
FED. AID.	FUNCT. CLASS.	HWY. SYS.	HPMS SAMPLE	PRKG. REST.	COM/IND. ACCESS		CONTROL	COM/IND. ACCESS	PRKG. REST.	
						Road 0 15 End				
						0 12 90°				
										20'I
										2uml
						CUL 0 00 SAC				
						D E				
						Wild Cranberry Ct				
						Co. 5540 @ 11				

TRAFFIC CODES

TRAFFIC CONTROLS: STOP SIGN=S.S., TRAFFIC LIGHT=T.L., FLASHING RED BALL=F.R.

TRAFFIC CODES

PARKING RESTRICTIONS: A.M. PEAK, P.M. PEAK, A.M./P.M. PEAK, NO PARKING ANYTIME=N.P., COMM/IND. ACCESS=E

SYSTEM				TRAFFIC		LINE DIAGRAM	TRAFFIC			PAVEMENT DATA
FED. AID.	FUNCT. CLASS.	HWY. SYS.	HPMS SAMPLE	PRK.G. REST.	COM/IND ACCESS		CONTROL	COM/IND ACCESS	PRK.G. REST.	

SHA 51.3 - 8 Revised
4.83

MARYLAND STATE HIGHWAY ADMINISTRATION

ROAD INVENTORY SHEET

Party Chief _____
Recorder _____
Assistant _____
Map No./Dir. _____ / _____
State Coordinates _____

Road No. OP 5318
Road Name _____
County _____
Date _____
Sheet No. _____ OF _____

SYSTEM				TRAFFIC		LINE DIAGRAM	TRAFFIC			PAVEMENT DATA
	FUNCT CLASS	HWY. SYS.	HPMS SAMPLE	PRKG. REST.	COM/IND. ACCESS		CONTROL	COM/IND. ACCESS	PRKG. REST.	
						UNASSIGNED				
						~~See~~				
						Now				
						Co 5743				
						96-6				

TRAFFIC CODES

TRAFFIC CONTROLS: STOP SIGN-SS, TRAFFIC LIGHT=T.L., FLASHING RED BALL=F.R.

TRAFFIC CODES

PARKING RESTRICTIONS: A.M. PEAK, P.M. PEAK, A.M./P.M. PEAK, NO PARKING ANYTIME=N.P., COMM/IND. ACCESS=E

COUNTY _____ ROAD NO. _____ PAGE ___ OF ___

SYSTEM				TRAFFIC		LINE DIAGRAM	TRAFFIC				PAVEMENT DATA
	FUNCT. CLASS	HWY SYS	HPMS SAMPLE	PKG. REST.	COM/IND ACCESS		CONTROL	COM/IND ACCESS	PKG. REST.		

SHA 51.3 - 8 Revised 4.83

MARYLAND STATE HIGHWAY ADMINISTRATION

ROAD INVENTORY SHEET

Party Chief _____ Road No. OP 5319
Recorder _____ Road Name _____
Assistant _____ County AA
Map No./Dir. / Date _____
State Coordinates _____ Sheet No. _____ OF _____

SYSTEM				TRAFFIC		LINE DIAGRAM	TRAFFIC			PAVEMENT DATA
	FUNCT CLASS	HWY. SYS	HPMS SAMPLE	PKG. REST.	COM/IND ACCESS		CONTROL	COM/IND ACCESS	PKG. REST.	
						UNASSIGNED				
						NOW				
						Co 5744				
						96-5				

TRAFFIC CODES
TRAFFIC CONTROLS: STOP SIGN-SS, TRAFFIC LIGHT=T.L., FLASHING RED BALL=F.R.

TRAFFIC CODES
PARKING RESTRICTIONS: A.M. PEAK, P.M. PEAK, A.M./P.M. PEAK, NO PARKING ANYTIME=N.P., COMM/IND. ACCESS=E

COUNTY _____ ROAD NO. _____ PAGE ___ OF ___

SYSTEM				TRAFFIC			LINE DIAGRAM	TRAFFIC				PAVEMENT DATA
	FUNCT. CLASS	HWY SYS.	HPMS SAMPLE	PREG. REST.	COM/IND ACCESS			CONTROL	COM/IND ACCESS	PREG. REST.		

OP 5320

ANNE ARUNDEL

UNASSIGNED

NOW PART OF MU 691

ANNAPOLIS

COBBLESTONE RD

2002-4MU

SHA 51.3 - 8 Revised
4.83

ANNAPOLIS

MARYLAND STATE HIGHWAY ADMINISTRATION

95-15 mu

ROAD INVENTORY SHEET

Party Chief: G. Davis
Recorder: T. Massicot
Assistant:
Map No./Dir.: F13A/W
State Coordinates:

Road No.: OP 5321
Road Name: Kimber Ridge Ct
County: Anne Arundel
Date: 12-14-95
Sheet No.: 1 OF 1

SYSTEM				TRAFFIC		LINE DIAGRAM	TRAFFIC			PAVEMENT DATA
FED. AID.	FUNCT CLASS.	HWY. SYS.	HPMS SAMPLE	PRKG. REST.	COM/IND. ACCESS		CONTROL	COM/IND. ACCESS	PRKG. REST.	
						D E				
						CUL 004 SAC				
										26'I
										JC-C
										2uml
						Washington St				
						MU 000 3370				
						0.08 (L)				
						Severn Ave				
						MU 7830 0.00				

TRAFFIC CODES

TRAFFIC CONTROLS: STOP SIGN=S.S., TRAFFIC LIGHT=T.L., FLASHING RED BALL=F.R.

TRAFFIC CODES

PARKING RESTRICTIONS: A.M. PEAK, P.M. PEAK, A.M./P.M. PEAK, NO PARKING ANYTIME=N.P., COMM/IND. ACCESS=E

SYSTEM				TRAFFIC		LINE DIAGRAM	TRAFFIC			PAVEMENT DATA
FED. AID.	FUNCT. CLASS.	HWY. SYS.	HPMS SAMPLE	PRKG. REST.	COM/IND ACCESS		CONTROL	COM/IND ACCESS	PRKG. REST.	

BMATS

Form 6 HPS (Rev. 1961)

Balto urban
95-105
12-12-95
GD/TM

ROAD INVENTORY SHEET

OP 5322

MAP 28

Party Chief T. LANDON
Recorder W. WARFIELD
Helper

Road No. ~~Co 933~~
Road Name GAREY LA.
Sheet No. 1 OF 1
Date 12-15-71
County ANNE ARUNDEL-DIST. 1

E12 B

884-474

	~~ROAD~~	~~0 56~~	~~END~~		
		~~0 30~~		~~H~~	~~90°~~
		~~0 25~~		~~SEM 400'~~ ~~(30 GRAVES)~~	
	~~H~~ Road	0 ~~23~~ 1	End		
	H	0 20			
S ↑ 80°		0 14			
		0 10		H	
		0 06		H	10'E
	SEVERN	RD.			12'CW
	Co.	0 00	935		
				e.37 (L)	

Form 6 HPS (Rev. 1961)

ROAD INVENTORY SHEET

Road No. _____

Road Name _____

Sheet No. _____

Date _____

County _____

SHA 51.3 - 8 Revised
4.83

MARYLAND STATE HIGHWAY ADMINISTRATION

ROAD INVENTORY SHEET

Party Chief _____
Recorder _____
Assistant _____
Map No./Dir. _____/_____
State Coordinates _____

Road No. OP 5323
Road Name Off CT South
County A.A.
Date _____
Sheet No. _____ OF _____

SYSTEM				TRAFFIC		LINE DIAGRAM	TRAFFIC			PAVEMENT DATA
FED. AID.	FUNCT CLASS.	HWY. SYS.	HPMS SAMPLE	PRK.G. REST.	COM/IND. ACCESS		CONTROL	COM/IND. ACCESS	PRK.G. REST.	
						SEE INVENTORY OF				
						Co 5642				
						95.81				
						98-94				

TRAFFIC CODES
TRAFFIC CONTROLS: STOP SIGN=SS, TRAFFIC LIGHT=T.L., FLASHING RED BALL=F.R.

TRAFFIC CODES
PARKING RESTRICTIONS: A.M. PEAK, P.M. PEAK, A.M./P.M. PEAK, NO PARKING ANYTIME=N.P., COMM/IND. ACCESS=E

SHA 51.3 - 8 Revised
4.83

MARYLAND STATE HIGHWAY ADMINISTRATION

ROAD INVENTORY SHEET

Party Chief _____
Recorder _____
Assistant _____
Map No./Dir. /
State Coordinates _____

Road No. Op 5324
Road Name Buttercup La. W.
County A.A.
Date _____
Sheet No. _____ OF _____

SYSTEM				TRAFFIC		LINE DIAGRAM	TRAFFIC			PAVEMENT DATA
	FUNCT CLASS	HWY SYS.	HPMS SAMPLE	PREG. REST.	COM/IND ACCESS		CONTROL	COM/IND ACCESS	PREG. REST.	
						UNASSIGNED				
						NOW				
						CO 5838				
						(98-95)				

TRAFFIC CODES

TRAFFIC CONTROLS: STOP SIGN-SS, TRAFFIC LIGHT=T.L., FLASHING RED BALI=F.R.

TRAFFIC CODES

PARKING RESTRICTIONS: A.M. PEAK, P.M. PEAK, A.M./P.M. PEAK, NO PARKING ANYTIME=N.P., COMM/IND. ACCESS=E

COUNTY _____ ROAD NO. _____ PAGE ___ OF ___

SYSTEM				TRAFFIC		LINE DIAGRAM	TRAFFIC				PAVEMENT DATA
	FUNCT CLASS	HWY SYS	NFAS SAMPLE	PREG. RESE.	COM/IND ACCESS		OTHER	COM/IND ACCESS	PREG. RESE.		

SHA 51.3 - 8 Revised
4.83

MARYLAND STATE HIGHWAY ADMINISTRATION

ROAD INVENTORY SHEET

Party Chief _____
Recorder _____
Assistant _____
Map No./Dir. ___/___
State Coordinates _____

Road No. Op 5325
Road Name Buttercup La. E.
County A.A.
Date _____
Sheet No. _____ OF _____

SYSTEM				TRAFFIC		LINE DIAGRAM	TRAFFIC			PAVEMENT DATA
	FUNCT CLASS	HWY. SYS.	HPMS SAMPLE	PREG. REST.	COM/IND. ACCESS		CONTROL	COM/IND. ACCESS	PREG. REST.	
						UNASSIGNED				
						NOW				
						CO 5839				
						(98-96)				

TRAFFIC CODES

TRAFFIC CONTROLS: STOP SIGN-SS, TRAFFIC LIGHT=T.L., FLASHING RED BALL=F.R.

TRAFFIC CODES

PARKING RESTRICTIONS: A.M. PEAK, P.M. PEAK, A.M./P.M. PEAK, NO PARKING ANYTIME=N.P., COMM/IND. ACCESS=E

COUNTY _____ ROAD NO. _____ PAGE ___ OF ___

SYSTEM				TRAFFIC		LINE DIAGRAM	TRAFFIC			PAVEMENT DATA
	FUNCT. CLASS	HWY SYS	NPMS SAMPLE	PRKG. REST.	COM/IND ACCESS		CONTROL	COM/IND ACCESS	PRKG. REST.	

SHA 51.3 - 8 Revised
4.83

MARYLAND STATE HIGHWAY ADMINISTRATION

ROAD INVENTORY SHEET

Party Chief _____
Recorder _____
Assistant _____
Map No./Dir. /
State Coordinates _____

Road No. Op 5326
Road Name W. Classic St
County A.A
Date _____
Sheet No. _____ OF _____

SYSTEM				TRAFFIC		LINE DIAGRAM	TRAFFIC			PAVEMENT DATA
	FUNCT CLASS	HWY. SYS.	HPMS SAMPLE	PKG. REST.	COM/IND ACCESS		CONTROL	COM/IND ACCESS	PKG. REST.	
						UNASSIGNED				
						NOW				
						CO 5850				
						(98-28)				

TRAFFIC CODES

TRAFFIC CONTROLS: STOP SIGN-SS, TRAFFIC LIGHT=T.L., FLASHING RED BALL=F.R.

TRAFFIC CODES

PARKING RESTRICTIONS: A.M. PEAK, P.M. PEAK, A.M./P.M. PEAK, NO PARKING ANYTIME=N.P., COMM/IND. ACCESS=E

COUNTY _____ ROAD NO. _____ PAGE ___ OF ___

SYSTEM				TRAFFIC			LINE DIAGRAM	TRAFFIC				PAVEMENT DATA
	FUNCT CLASS	HWY SYS	HPMS SAMPLE	PKG. REST.	COM/IND ACCESS			CONTROL	COM/IND ACCESS	PKG. REST.		

SHA 51.3 - 8 Revised
4.83

MARYLAND STATE HIGHWAY ADMINISTRATION

ROAD INVENTORY SHEET

Party Chief _____
Recorder _____
Assistant _____
Map No./Dir. ____/____
State Coordinates _____

Road No. Op 5327
Road Name E. Classic Ct
County A.A.
Date _____
Sheet No. _____ OF _____

SYSTEM				TRAFFIC		LINE DIAGRAM	TRAFFIC			PAVEMENT DATA
	FUNCT CLASS	HWY. SYS.	HPMS SAMPLE	PK.G. REST.	COM/IND ACCESS		CONTROL	COM/IND ACCESS	PK.G. REST.	
						UNASSIGNED				
						NOW				
						CO 5849				
						(98-29)				

TRAFFIC CODES

TRAFFIC CONTROLS: STOP SIGN=SS, TRAFFIC LIGHT=T.L., FLASHING RED BALL=F.R.

TRAFFIC CODES

PARKING RESTRICTIONS: A.M. PEAK, P.M. PEAK, A.M./P.M. PEAK, NO PARKING ANYTIME=N.P., COMM/IND. ACCESS=E

COUNTY _____ ROAD NO. _____ PAGE ___ OF ___

SYSTEM				TRAFFIC		LINE DIAGRAM	TRAFFIC			PAVEMENT DATA
	FUNCT. CLASS	HWY SYS	HPMS SAMPLE	PRKG. REST.	COM/IND ACCESS		CONTROL	COM/IND ACCESS	PRKG. REST.	

OP 5328

ANNE ARUNDEL COUNTY

UNASSIGNED - Now All

~~SEE INVENTORY OF~~

CO 4474, LASALLE PLACE

95-92

99-78

Balto Lubem
95-92A

SHA 51.3 - 8 Revised
4.83

MARYLAND STATE HIGHWAY ADMINISTRATION

ROAD INVENTORY SHEET

Party Chief: G. Davis
Recorder: T. Massicot
Assistant:
Map No./Dir.: E-12A / N
State Coordinates: 880-473

Road No.: OP 5329
Road Name: Chevalier ct
County: Anne Arundel
Date: 12-12-95
Sheet No. 1 OF 1

TRAFFIC CODES
TRAFFIC CONTROLS: STOP SIGN=SS, TRAFFIC LIGHT=T.L., FLASHING RED BALL=F.R.

TRAFFIC CODES
PARKING RESTRICTIONS: A.M. PEAK, P.M. PEAK, A.M./P.M. PEAK, NO PARKING ANYTIME=N.P., COMM/IND. ACCESS=E

SYSTEM				TRAFFIC		LINE DIAGRAM	TRAFFIC			PAVEMENT DATA
FED. AID.	FUNCT CLASS.	HWY. SYS.	HPMS SAMPLE	PRKG. REST.	COM/IND. ACCESS		CONTROL	COM/IND. ACCESS	PRKG. REST.	
						D E				
						CUL 009 SAC				26'I
										JC-C
										2uml
						Lasalle PL				
						OP 000 5328	SS			
						6.29				

SYSTEM				TRAFFIC		LINE DIAGRAM	TRAFFIC			PAVEMENT DATA
FED. AID.	FUNCT. CLASS.	HWY. SYS.	HPMS SAMPLE	PRKG. REST.	COM/IND ACCESS		CONTROL	COM/IND ACCESS	PRKG. REST.	

OP 5330

ANNE ARUNDEL COUNTY

UNASSIGNED - Now all

~~SEE INVENTORY~~

~~OF~~

CO 5906

CROSSBAY DR

99-79

1999 Notes + Comments

OP 5331

ANNE ARUNDEL COUNTY

UNASSIGNED

NOW

CO 5907

VESTMENT CT

99-80

OP 5332

ANNE ARUNDEL COUNTY

UNASSIGNED

NOW

CO 5908

CROSSBAY CT

99-81

OP 5333

ANNE ARUNDEL COUNTY

UNASSIGNED

NOW

CO 5909

MATISSE CT

99-82

OP 5334

ANNE ARUNDEL COUNTY

UNASSIGNED

NOW

CO 5910

BATTLEMENT CT

99-83

SHA 51.3 - 8 Revised
4.83

Balto Wisam
95-92G

MARYLAND STATE HIGHWAY ADMINISTRATION

ROAD INVENTORY SHEET

Party Chief: G. Davis
Recorder: T. Massicot
Assistant:
Map No./Dir.: E-12A/N
State Coordinates: 880-473

Road No.: OP 5335
Road Name: Baffin St
County: Anne Arundel
Date: 12-12-95
Sheet No.: 1 OF 1

TRAFFIC CODES
TRAFFIC CONTROLS: STOP SIGN=SS, TRAFFIC LIGHT=T.L., FLASHING RED BALL=F.R.

TRAFFIC CODES
PARKING RESTRICTIONS: A.M. PEAK, P.M. PEAK, A.M./P.M. PEAK, NO PARKING ANYTIME=N.P., COMM/IND. ACCESS=E

SYSTEM: FED. AID.	SYSTEM: FUNCT CLASS.	SYSTEM: HWY. SYS.	SYSTEM: HPMS SAMPLE	TRAFFIC: PRKG. REST.	TRAFFIC: COM/IND. ACCESS	LINE DIAGRAM	TRAFFIC: CONTROL	TRAFFIC: COM/IND. ACCESS	TRAFFIC: PRKG. REST.	PAVEMENT DATA
						Provincial Lz				
						OP 0 12 4940 (2.2)	SS		↑	
						Baffin Ct				
						OP 5336 0 07				
										26'I
										J c-c
										2 uml
						Crossbay Dr				
						Co ~~OR 5330~~ 0 00 Co ~~5330~~ 5906 (2.30)	SS		↓	

SYSTEM				TRAFFIC		LINE DIAGRAM	TRAFFIC			PAVEMENT DATA
FED. AID.	FUNCT. CLASS.	HWY. SYS.	HPMS SAMPLE	PRKG. REST.	COM/IND ACCESS		CONTROL	COM/IND ACCESS	PRKG. REST.	

SHA 51.3 - 8 Revised
4.83

Balto Urban
95-92H

MARYLAND STATE HIGHWAY ADMINISTRATION

ROAD INVENTORY SHEET

Party Chief: G. Davis
Recorder: T. Massicot
Assistant:
Map No./Dir.: E-12A / W
State Coordinates: 880-473

Road No.: OP 5336
Road Name: Baffin Ct
County: Anne Arundel
Date: 12-12-95
Sheet No. 1 OF 1

TRAFFIC CODES
TRAFFIC CONTROLS: STOP SIGN=SS, TRAFFIC LIGHT=T.L., FLASHING RED BALL=F.R.

TRAFFIC CODES
PARKING RESTRICTIONS: A.M. PEAK, P.M. PEAK, A.M./P.M. PEAK, NO PARKING ANYTIME=N.P., COMM/IND. ACCESS=E

SYSTEM				TRAFFIC		LINE DIAGRAM	TRAFFIC			PAVEMENT DATA
FED. AID.	FUNCT CLASS.	HWY. SYS.	HPMS SAMPLE	PRKG. REST.	COM/IND. ACCESS		CONTROL	COM/IND. ACCESS	PRKG. REST.	
						D E				
						Cul 0 06 SA				
										26'I
										JC-C
										2 uml
						Baffin St				
						OP 0 00 5335	SS			
						C07				

SYSTEM				TRAFFIC		LINE DIAGRAM	TRAFFIC			PAVEMENT DATA
FED. AID.	FUNCT. CLASS.	HWY. SYS.	HPMS SAMPLE	PRK.G. REST.	COM/IND ACCESS		CONTROL	COM/IND ACCESS	PRK.G. REST.	

OP 5337

ANNE ARUNDEL COUNTY

SEE INVENTORY OF

CO 5666, MANET WAY

95-93

OP 5338

ANNE ARUNDEL COUNTY

UNASSIGNED

NOW PART OF

CO 3982

SEVERN TREE BLVD

98-85,92

OP 5339

ANNE ARUNDEL COUNTY

UNASSIGNED

NOW

CO 5900

WOODRUFF CT

99-86

OP 5340

ANNE ARUNDEL COUNTY

UNASSIGNED

NOW

CO 5901

SHELBY CT

99-87

OP 5341

ANNE ARUNDEL COUNTY

UNASSIGNED

NOW

CO 5902

SAGEBRUSH CT

99-88

OP 5342

ANNE ARUNDEL COUNTY

UNASSIGNED

NOW

CO 5903

SAGE BROOK CT

99-89

OP 5343

ANNE ARUNDEL COUNTY

UNASSIGNED

NOW

CO 5904

CULPEPPER CT

99-90

OP 5344

ANNE ARUNDEL COUNTY

UNASSIGNED

NOW

CO 5905

OLD BAY LA

99-91

OP 5345

ANNE ARUNDEL COUNTY

UNASSIGNED

NOW

CO 5725, COWSILL DR

96-41

OP 5346

ANNE ARUNDEL COUNTY

UNASSIGNED

NOW CO 6213

SILVERFOX DR

02-145

OP 5347

ANNE ARUNDEL COUNTY

UNASSIGNED

NOW CO 6214

MANLY LA

02-146

OP 5348

ANNE ARUNDEL COUNTY

UNASSIGNED

NOW CO 6215

HUNTINGTON CT

02-147

OP 5349

ANNE ARUNDEL COUNTY

Unassigned - Now all

~~SEE INVENTORY OF~~

CO 5684, FOXTRAP DR.

95-45

99-45

OP 5350

ANNE ARUNDEL COUNTY

UNASSIGNED

~~SEE INVENTORY OF~~

NOW PART OF

CO 5687, SPRING BLOOM DR.

95-133

98-83

OP 5351

ANNE ARUNDEL COUNTY

~~SEE INVENTORY OF~~

NOW PART OF

CO 5688, HIGHGLADE CT.

95-134

98-82

SHA 51.3 - 8 Revised
4.83

MARYLAND STATE HIGHWAY ADMINISTRATION

ROAD INVENTORY SHEET

Party Chief _____
Recorder _____
Assistant _____
Map No./Dir. 1
State Coordinates _____

Road No. Op 5352
Road Name Marston Ct
County A.A.
Date _____
Sheet No. _____ OF _____

SYSTEM				TRAFFIC		LINE DIAGRAM	TRAFFIC			PAVEMENT DATA
	FUNCT CLASS	HWY. SYS.	HPMS SAMPLE	REG. REST.	COM/IND. ACCESS		CONTROL	COM/IND. ACCESS	REG. REST.	
						UNASSIGNED				
						NOW				
						CO 5837				
						(98-85)				

TRAFFIC CODES

TRAFFIC CONTROLS: STOP SIGN-SS, TRAFFIC LIGHT=T.L., FLASHING RED BALL=F.R.

TRAFFIC CODES

PARKING RESTRICTIONS: A.M. PEAK, P.M. PEAK, A.M./P.M. PEAK, NO PARKING ANYTIME=N.P., COMM/IND. ACCESS=E

COUNTY _____ ROAD NO. _____ PAGE ___ OF ___

SYSTEM				TRAFFIC		LINE DIAGRAM	TRAFFIC			PAVEMENT DATA
	FUNCT. CLASS	HWY SYS	NPMS SAMPLE	PRKG. REST.	COM/IND ACCESS		CONTROL	COM/IND ACCESS	PRKG. REST.	

OP 5353

ANNE ARUNDEL COUNTY

UNASSIGNED NOW PART

SEE INVENTORY OF

CO 5409, HIGHWOOD PATH.

95-133 extra

98-84

OP 5355

Anne Arundel County

UNASSIGNED

NOW ALL

CO 6049

Sunny Chapel Rd

01-74

OP 5354

Anne Arundel County

UNASSIGNED

NOW ALL

CO 6114

Chapel Hill Blvd

01-77

OP 5356

Anne Arundel County

UNASSIGNED

NOW ALL

CO 6115

Skyhill La

01-78

OP 5357

Anne Arundel County

UNASSIGNED

NOW ALL

CO 6116

Golden Chapel Rd

01-79

OP 5358

ANNE ARUNDEL COUNTY

UNASSIGNED

~~SEE INVENTORY~~

~~OF~~

NOW

CO 5770, INDIAN SUMMER DR.

97-34.

98-42

OP 5359

ANNE ARUNDEL COUNTY

Now All

~~SEE INVENTORY OF~~

CO 1069, SNOW VALLEY LANE

95-13 F

96-22

OP 5360

ANNE ARUNDEL COUNTY

UNASSIGNED - NOW

CO 5771, VACATION DR.

97-33

OP 5361

ANNE ARUNDEL COUNTY

UNASSIGNED - NOW

CO 5772, SUNFLOWER DR.

97-35

SHA 51.3 - 8 Revised
4.83

Balto urban
95-13I

MARYLAND STATE HIGHWAY ADMINISTRATION

ROAD INVENTORY SHEET

Party Chief G. Davis
Recorder T. Massicot
Assistant
Map No./Dir. E-12D/E
State Coordinates 887-448

Road No. OP 5362
Road Name Lea Ct
County Anne Arundel
Date 12-13-95
Sheet No. 1 OF 1

SYSTEM				TRAFFIC		LINE DIAGRAM	TRAFFIC			PAVEMENT DATA
FED. AID.	FUNCT CLASS.	HWY. SYS.	HPMS SAMPLE	PRKG. REST.	COM/IND. ACCESS		CONTROL	COM/IND. ACCESS	PRKG. REST.	
						Road 004 End				
										20'I
										2uml
						Indian Summer Dr				
						~~DR~~ CO 000 ~~5358~~ 5770 e.16				

TRAFFIC CODES
TRAFFIC CONTROLS: STOP SIGN=SS, TRAFFIC LIGHT=T.L., FLASHING RED BALL=F.R.

TRAFFIC CODES
PARKING RESTRICTIONS: A.M. PEAK, P.M. PEAK, A.M./P.M. PEAK, NO PARKING ANYTIME=N.P., COMM/IND. ACCESS=E

SYSTEM				TRAFFIC		LINE DIAGRAM	TRAFFIC			PAVEMENT DATA
FED. AID.	FUNCT. CLASS.	HWY. SYS.	HPMS SAMPLE	PRKG. REST.	COM/IND ACCESS		CONTROL	COM/IND ACCESS	PRKG. REST.	

SHA 51.3 - 8 Revised
4.83

MARYLAND STATE HIGHWAY ADMINISTRATION

ROAD INVENTORY SHEET

Party Chief _____
Recorder _____
Assistant _____
Map No./Dir. /
State Coordinates _____

Road No. Op 5363
Road Name _____
County A.A.
Date _____
Sheet No. _____ OF _____

SYSTEM				TRAFFIC		LINE DIAGRAM	TRAFFIC			PAVEMENT DATA
	FUNCT CLASS	HWY. SYS.	HPMS SAMPLE	PRK.G. REST.	COM/IND. ACCESS		CONTROL	COM/IND. ACCESS	PRK.G. REST.	
						UNASSIGNED				
						NOW				
						Co 5830				
						(98-41)				

TRAFFIC CODES

TRAFFIC CONTROLS: STOP SIGN-SS, TRAFFIC LIGHT=T.L., FLASHING RED BALL=F.R.

TRAFFIC CODES

PARKING RESTRICTIONS: A.M. PEAK, P.M. PEAK, A.M./P.M. PEAK, NO PARKING ANYTIME=N.P., COMM/IND. ACCESS=E

COUNTY _____ ROAD NO. _____ PAGE ___ OF ___

SYSTEM				TRAFFIC		LINE DIAGRAM	TRAFFIC			PAVEMENT DATA
	FUNCT CLASS	HWY SYS	NPMS SAMPLE	PRKG. REST.	COM/IND ACCESS		CONTROL	COM/IND ACCESS	PRKG. REST.	

SHA 51.3 - 8 Revised
4.83

Balto Urban
95-13 K

MARYLAND STATE HIGHWAY ADMINISTRATION

ROAD INVENTORY SHEET

Party Chief: G. Davis
Recorder: T. Massicot
Assistant:
Map No./Dir.: E-12 D / E
State Coordinates: 887.448

Road No.: OP 5364
Road Name: Grand Ct
County: Anne Arundel
Date: 12-13-95
Sheet No.: 1 OF 1

TRAFFIC CODES
TRAFFIC CONTROLS: STOP SIGN=S.S., TRAFFIC LIGHT=T.L., FLASHING RED BALL=F.R.

TRAFFIC CODES
PARKING RESTRICTIONS: A.M. PEAK, P.M. PEAK, A.M./P.M. PEAK, NO PARKING ANYTIME=N.P., COMM/IND. ACCESS=E

SYSTEM				TRAFFIC		LINE DIAGRAM	TRAFFIC			PAVEMENT DATA
FED. AID.	FUNCT CLASS.	HWY. SYS.	HPMS SAMPLE	PRKG. REST.	COM/IND. ACCESS		CONTROL	COM/IND. ACCESS	PRKG. REST.	
						Road 004 End				
										20'I
										24ml
						Indian Summer Dr				
						~~OP~~ 000 ~~5350~~				
						CO 5770 C20				

SYSTEM				TRAFFIC		LINE DIAGRAM	TRAFFIC			PAVEMENT DATA
FED. AID.	FUNCT. CLASS.	HWY. SYS.	HPMS SAMPLE	PRKG. REST.	COM/IND ACCESS		CONTROL	COM/IND ACCESS	PRKG. REST.	

SHA 51.3 - 8 Revised
4.83

Balto Urban
95-13L

MARYLAND STATE HIGHWAY ADMINISTRATION

ROAD INVENTORY SHEET

Party Chief	G. Davis	Road No.	OP 5365
Recorder	T. Massicot	Road Name	Flag Ct
Assistant		County	Anne Arundel
Map No./Dir.	E-12D / W	Date	12-13-95
State Coordinates	887-448	Sheet No.	1 OF 1

SYSTEM				TRAFFIC		LINE DIAGRAM	TRAFFIC			PAVEMENT DATA
FED. AID.	FUNCT CLASS.	HWY. SYS.	HPMS SAMPLE	PRKG. REST.	COM/IND. ACCESS		CONTROL	COM/IND. ACCESS	PRKG. REST.	
						Road 004 End				20'I
										2 uml
						Indian Summer Dr				
						~~OR~~ 000 ~~5358~~				
						CO 5770 C.23				

TRAFFIC CODES

TRAFFIC CONTROLS: STOP SIGN=SS, TRAFFIC LIGHT=T.L., FLASHING RED BALL=F.R.

TRAFFIC CODES

PARKING RESTRICTIONS: A.M. PEAK, P.M. PEAK, A.M./P.M. PEAK, NO PARKING ANYTIME=N.P., COMM/IND. ACCESS=E

SYSTEM				TRAFFIC		LINE DIAGRAM	TRAFFIC			PAVEMENT DATA
FED. AID.	FUNCT. CLASS.	HWY. SYS.	HPMS SAMPLE	PRK.G. REST.	COM/IND ACCESS		CONTROL	COM/IND ACCESS	PRK.G. REST.	

OP 5366

ANNE ARUNDEL COUNTY

UNASSIGNED

NOW

CO 5726, SNOWFALL CT.

96-23

OP 5367

ANNE ARUNDEL COUNTY

UNASSIGNED

NOW

CO 5727, AUTUMN CT.

96-24

OP 5368

ANNE ARUNDEL COUNTY

UNASSIGNED

NOW

CO 5728, RAINDROP CT.

96-25

OP 5369

ANNE ARUNDEL COUNTY

UNASSIGNED

NOW

CO 5729, SUMMER CT.

96-26

SHA 51.3 - 8 Revised
4.83

MARYLAND STATE HIGHWAY ADMINISTRATION

95-13 Q

ROAD INVENTORY SHEET

Party Chief G. Davis
Recorder T. Massicot
Assistant
Map No./Dir. E-12D / S
State Coordinates 887-448

Road No. OP 5370
Road Name Form Ct
County Anne Arundel
Date 12-13-95
Sheet No. 1 OF 1

SYSTEM				TRAFFIC		LINE DIAGRAM	TRAFFIC			PAVEMENT DATA
FED. AID.	FUNCT CLASS.	HWY. SYS.	HPMS SAMPLE	PRKG. REST.	COM/IND. ACCESS		CONTROL	COM/IND. ACCESS	PRKG. REST.	
						Road 004 End				
										20'I
										2uml
						Greywood Rd				
						~~OP~~ 000 ~~[illegible]~~				
						CO 1075 @ .07				

TRAFFIC CODES

TRAFFIC CONTROLS: STOP SIGN=SS, TRAFFIC LIGHT=T.L., FLASHING RED BALL=F.R.

TRAFFIC CODES

PARKING RESTRICTIONS: A.M. PEAK, P.M. PEAK, A.M./P.M. PEAK, NO PARKING ANYTIME=N.P., COMM/IND. ACCESS=E

SYSTEM				TRAFFIC		LINE DIAGRAM	TRAFFIC			PAVEMENT DATA
FED. AID.	FUNCT. CLASS.	HWY. SYS.	HPMS SAMPLE	PRK.G. REST.	COM/IND ACCESS		CONTROL	COM/IND ACCESS	PRK.G. REST.	

OP 5371

ANNE ARUNDEL COUNTY

UNASSIGNED

~~SEE INVENTORY OF~~

NOW

CO 1075, GREYWOOD RD.

95-13 R

98-40

SHA 51.3 - 8 Revised
4.83

Balto Urban
95-138

MARYLAND STATE HIGHWAY ADMINISTRATION

ROAD INVENTORY SHEET

Party Chief: G. Davis
Recorder: T. Massicot
Assistant:
Map No./Dir.: E-12D / N
State Coordinates: 887-448

Road No.: OP 5372
Road Name: Cinnamon Ct
County: Anne Arundel
Date: 12-13-95
Sheet No.: 1 OF 1

SYSTEM				TRAFFIC		LINE DIAGRAM	TRAFFIC			PAVEMENT DATA
FED. AID.	FUNCT CLASS.	HWY. SYS.	HPMS SAMPLE	PRKG. REST.	COM/IND. ACCESS		CONTROL	COM/IND. ACCESS	PRKG. REST.	
						Road 0 04 End				
										20' I
										2 uml
						Summer Garden Way				
						~~OR~~ CO 0 00 5830 ~~[illegible]~~ @.04				

TRAFFIC CODES

TRAFFIC CONTROLS: STOP SIGN=SS, TRAFFIC LIGHT=T.L., FLASHING RED BALL=F.R.

TRAFFIC CODES

PARKING RESTRICTIONS: A.M. PEAK, P.M. PEAK, A.M./P.M. PEAK, NO PARKING ANYTIME=N.P., COMM/IND. ACCESS=E

SYSTEM				TRAFFIC		LINE DIAGRAM	TRAFFIC			PAVEMENT DATA
FED. AID.	FUNCT. CLASS.	HWY. SYS.	HPMS SAMPLE	PRK.G. REST.	COM/IND ACCESS		CONTROL	COM/IND ACCESS	PRK.G. REST.	

SHA 51.3 - 8 Revised
4.83

95-13T

MARYLAND STATE HIGHWAY ADMINISTRATION

ROAD INVENTORY SHEET

Party Chief: G. Davis
Recorder: T. Massicot
Assistant:
Map No./Dir.: E-12D / S
State Coordinates: 887-448

Road No.: OP 5373
Road Name: Nutmeg Ct
County: Anne Arundel
Date: 12-13-95
Sheet No.: 1 OF 1

SYSTEM				TRAFFIC		LINE DIAGRAM	TRAFFIC			PAVEMENT DATA
FED. AID.	FUNCT. CLASS.	HWY. SYS.	HPMS SAMPLE	PRKG. REST.	COM/IND. ACCESS		CONTROL	COM/IND. ACCESS	PRKG. REST.	
						Road 004 End				
										20'I
										2 uml
						Summer Garden Way				
						~~OR~~ CO 000 5830 ~~5303~~ @.05				

TRAFFIC CODES
TRAFFIC CONTROLS: STOP SIGN=SS, TRAFFIC LIGHT=T.L., FLASHING RED BALL=F.R.

TRAFFIC CODES
PARKING RESTRICTIONS: A.M. PEAK, P.M. PEAK, A.M./P.M. PEAK, NO PARKING ANYTIME=N.P., COMM/IND. ACCESS=E

SYSTEM				TRAFFIC		LINE DIAGRAM	TRAFFIC			PAVEMENT DATA
FED. AID.	FUNCT. CLASS.	HWY. SYS.	HPMS SAMPLE	PRKG. REST.	COM/IND ACCESS		CONTROL	COM/IND ACCESS	PRKG. REST.	

SHA 51.3 - 8 Revised
4.83

95-134

MARYLAND STATE HIGHWAY ADMINISTRATION

ROAD INVENTORY SHEET

Party Chief: G. Davis
Recorder: T. Massicot
Assistant:
Map No./Dir.: E-12D / S
State Coordinates: 887-448

Road No.: OP 5374
Road Name: Stone Ct
County: Anne Arundel
Date: 12-13-95
Sheet No. 1 OF 1

SYSTEM				TRAFFIC		LINE DIAGRAM	TRAFFIC			PAVEMENT DATA
FED. AID.	FUNCT CLASS.	HWY. SYS.	HPMS SAMPLE	PRKG. REST.	COM/IND. ACCESS		CONTROL	COM/IND. ACCESS	PRKG. REST.	
						Road 004 End				20'I
										2uml
						Summer Garden way				
						~~DR~~ ~~5303~~ 000				
						CO @.08 5830				
						Lilac CT				
						OP 5375				

TRAFFIC CODES

TRAFFIC CONTROLS: STOP SIGN=S.S., TRAFFIC LIGHT=T.L., FLASHING RED BALL=F.R.

TRAFFIC CODES

PARKING RESTRICTIONS: A.M. PEAK, P.M. PEAK, A.M./P.M. PEAK, NO PARKING ANYTIME=N.P., COMM/IND. ACCESS=E

SYSTEM				TRAFFIC		LINE DIAGRAM	TRAFFIC			PAVEMENT DATA
FED. AID.	FUNCT. CLASS.	HWY. SYS.	HPMS SAMPLE	PRKG. REST.	COM/IND ACCESS		CONTROL	COM/IND ACCESS	PRKG. REST.	

SHA 51.3 - 8 Revised
4.83

95-13V

MARYLAND STATE HIGHWAY ADMINISTRATION

ROAD INVENTORY SHEET

Party Chief G. Davis
Recorder T. Massicot
Assistant
Map No./Dir. E-12D/ N
State Coordinates 887-448

Road No. OP 5375
Road Name Lilac Ct
County Anne Arundel
Date 12-13-95
Sheet No. 1 OF 1

SYSTEM				TRAFFIC		LINE DIAGRAM	TRAFFIC			PAVEMENT DATA
FED. AID.	FUNCT. CLASS.	HWY. SYS.	HPMS SAMPLE	PRKG. REST.	COM/IND. ACCESS		CONTROL	COM/IND. ACCESS	PRKG. REST.	
						Road 0 04 End				
										18'I
										2uml
						Summer Garden Way				
						0 00 ~~OR~~ ~~5365~~				
						CO 5830 @08				
						Stone Ct OP 5374				

TRAFFIC CODES
TRAFFIC CONTROLS: STOP SIGN=SS, TRAFFIC LIGHT=T.L., FLASHING RED BALL=F.R.

TRAFFIC CODES
PARKING RESTRICTIONS: A.M. PEAK, P.M. PEAK, A.M./P.M. PEAK, NO PARKING ANYTIME=N.P., COMM/IND. ACCESS=E

SYSTEM				TRAFFIC		LINE DIAGRAM	TRAFFIC			PAVEMENT DATA
FED. AID.	FUNCT. CLASS.	HWY. SYS.	HPMS SAMPLE	PRK.G. REST.	COM/IND ACCESS		CONTROL	COM/IND ACCESS	PRK.G. REST.	

SHA 51.3 - 8 Revised
4.83

MARYLAND STATE HIGHWAY ADMINISTRATION

ROAD INVENTORY SHEET

Party Chief _____
Recorder _____
Assistant _____
Map No./Dir. /
State Coordinates _____

Road No. Op 5376
Road Name Finnegan Dr
County AA
Date _____
Sheet No. _____ OF _____

SYSTEM				TRAFFIC		LINE DIAGRAM	TRAFFIC			PAVEMENT DATA
	FUNCT CLASS	HWY. SYS	HPMS SAMPLE	PKG. REST.	COM/IND ACCESS		CONTROL	COM/IND ACCESS	PKG. REST.	
						UNASSIGNED				
						NOW				
						CO 5860				
						(98-5)				

TRAFFIC CODES

TRAFFIC CONTROLS: STOP SIGN-SS, TRAFFIC LIGHT=T.L., FLASHING RED BALL=F.R.

TRAFFIC CODES

PARKING RESTRICTIONS: A.M. PEAK, P.M. PEAK, A.M./P.M. PEAK, NO PARKING ANYTIME=N.P., COMM/IND. ACCESS=E

COUNTY _____ ROAD NO. _____ PAGE ___ OF ___

SYSTEM				TRAFFIC		LINE DIAGRAM	TRAFFIC			PAVEMENT DATA
	FUNCT. CLASS	HWY SYS	HPMS SAMPLE	PRKG. REST.	COM/IND ACCESS		CONTROL	COM/IND ACCESS	PRKG. REST.	

SHA 51.3 - 8 Revised
4.83

MARYLAND STATE HIGHWAY ADMINISTRATION

ROAD INVENTORY SHEET

Party Chief _____
Recorder _____
Assistant _____
Map No./Dir. /
State Coordinates _____

Road No. Op 5377
Road Name Copperwood Ct
County A.A.
Date _____
Sheet No. 1 OF 1

SYSTEM				TRAFFIC		LINE DIAGRAM	TRAFFIC			PAVEMENT DATA
	FUNCT CLASS	HWY. SYS.	HPMS SAMPLE	PKG. REST.	COM/IND ACCESS		CONTROL	COM/IND ACCESS	PKG. REST.	
						UNASSIGNED				
						NOW				
						CO5856				
						(98-10)				

TRAFFIC CODES

TRAFFIC CONTROLS: STOP SIGN-SS, TRAFFIC LIGHT=T.L., FLASHING RED BALL=F.R.

TRAFFIC CODES

PARKING RESTRICTIONS: A.M. PEAK, P.M. PEAK, A.M./P.M. PEAK, NO PARKING ANYTIME=N.P., COMM/IND. ACCESS=E

COUNTY _____ ROAD NO. _____ PAGE ___ OF ___

SYSTEM				TRAFFIC		LINE DIAGRAM	TRAFFIC			PAVEMENT DATA
	FUNCT. CLASS	HWY SYS	HPMS SAMPLE	PRKG. REST.	COM/IND ACCESS		CONTROL	COM/IND ACCESS	PRKG. REST.	

SHA 51.3 - 8 Revised
4.83

MARYLAND STATE HIGHWAY ADMINISTRATION

ROAD INVENTORY SHEET

Party Chief _____
Recorder _____
Assistant _____
Map No./Dir. /
State Coordinates _____

Road No. Op 5378
Road Name Stonestep Ct
County A.A.
Date _____
Sheet No. _____ OF _____

SYSTEM				TRAFFIC		LINE DIAGRAM	TRAFFIC			PAVEMENT DATA
	FUNCT CLASS	HWY. SYS.	HPMS SAMPLE	PK.G. REST.	COM/IND ACCESS		CONTROL	COM/IND ACCESS	PK.G. REST.	
						UNASSIGNED				
						NOW				
						CO5859				
						(98-6)				

TRAFFIC CODES

TRAFFIC CONTROLS: STOP SIGN-SS, TRAFFIC LIGHT=T.L., FLASHING RED BALL=F.R.

TRAFFIC CODES

PARKING RESTRICTIONS: A.M. PEAK, P.M. PEAK, A.M./P.M. PEAK, NO PARKING ANYTIME=N.P., COMM/IND. ACCESS=E

COUNTY _____ ROAD NO. _____ PAGE ___ OF ___

SYSTEM				TRAFFIC		LINE DIAGRAM	TRAFFIC			PAVEMENT DATA
	FUNCT. CLASS	HWY SYS	HPMS SAMPLE	PRKG. REST.	COM/IND ACCESS		CONTROL	COM/IND ACCESS	PRKG. REST.	

SHA 51.3 - 8 Revised
4.83

MARYLAND STATE HIGHWAY ADMINISTRATION

ROAD INVENTORY SHEET

Party Chief _____
Recorder _____
Assistant _____
Map No./Dir. /
State Coordinates _____

Road No. Op 5379
Road Name Silverloch Ct
County A.A.
Date _____
Sheet No. _____ OF _____

SYSTEM				TRAFFIC		LINE DIAGRAM	TRAFFIC			PAVEMENT DATA
	FUNCT CLASS	HWY. SYS	HPMS SAMPLE	PKG. REST.	COM/IND ACCESS		CONTROL	COM/IND ACCESS	PKG. REST.	
						UNASSIGNED				
						NOW				
						CO 5858				
						(98-7)				

TRAFFIC CODES

TRAFFIC CONTROLS: STOP SIGN-SS, TRAFFIC LIGHT=T.L., FLASHING RED BALL=F.R.

TRAFFIC CODES

PARKING RESTRICTIONS: A.M. PEAK, P.M. PEAK, A.M./P.M. PEAK, NO PARKING ANYTIME=N.P., COMM/IND. ACCESS=E

COUNTY _____ ROAD NO. _____ PAGE ___ OF ___

SYSTEM				TRAFFIC		LINE DIAGRAM	TRAFFIC				PAVEMENT DATA
	FUNCT. CLASS	HWY SYS	HPMS SAMPLE	PREG. RESI.	COM/IND ACCESS		COM/IND	COM/IND	ACCESS	PREG. RESI.	

SHA 51.3 - 8 Revised
4.83

MARYLAND STATE HIGHWAY ADMINISTRATION

ROAD INVENTORY SHEET

Party Chief _____
Recorder _____
Assistant _____
Map No./Dir. /
State Coordinates _____

Road No. Op 5380
Road Name Evanfield Ct
County A.A.
Date _____
Sheet No. _____ OF _____

SYSTEM				TRAFFIC		LINE DIAGRAM	TRAFFIC			PAVEMENT DATA
	FUNCT CLASS	HWY. SYS.	HPMS SAMPLE	PK.G. REST.	COM/IND ACCESS		CONTROL	COM/IND ACCESS	PK.G. REST.	
						UNASSIGNED				
						NOW				
						CO 5857				
						(98-8)				

TRAFFIC CODES

TRAFFIC CONTROLS: STOP SIGN-SS, TRAFFIC LIGHT=T.L., FLASHING RED BALL=F.R.

TRAFFIC CODES

PARKING RESTRICTIONS: A.M. PEAK, P.M. PEAK, A.M./P.M. PEAK, NO PARKING ANYTIME=N.P., COMM/IND. ACCESS=E

COUNTY _____ ROAD NO. _____ PAGE ___ OF ___

SYSTEM				TRAFFIC		LINE DIAGRAM	TRAFFIC				PAVEMENT DATA
	FUNCT. CLASS	HWY SYS	HPMS SAMPLE	PKG. REST.	COM/IND ACCESS		CONTROL	COM/IND	ACCESS	PKG. REST.	

SHA 51.3 - 8 Revised
4.83

MARYLAND STATE HIGHWAY ADMINISTRATION

ROAD INVENTORY SHEET

Party Chief _____
Recorder _____
Assistant _____
Map No./Dir. _____/_____
State Coordinates _____

Road No. Op 5381
Road Name Longfellow Dr
County A.A.
Date _____
Sheet No. _____ OF _____

SYSTEM				TRAFFIC		LINE DIAGRAM	TRAFFIC			PAVEMENT DATA
	FUNCT CLASS	HWY. SYS.	HPMS SAMPLE	PK.G. REST.	COM/IND ACCESS		CONTROL	COM/IND ACCESS	PK.G. REST.	
						UNASSIGNED				
						NOW				
						CO 5855				
						(98-11)				

TRAFFIC CODES

TRAFFIC CONTROLS: STOP SIGN-SS, TRAFFIC LIGHT=T.L., FLASHING RED BALL=F.R.

TRAFFIC CODES

PARKING RESTRICTIONS: A.M. PEAK, P.M. PEAK, A.M./P.M. PEAK, NO PARKING ANYTIME=N.P., COMM/IND. ACCESS=E

COUNTY _____ ROAD NO. _____ PAGE ___ OF ___

SYSTEM				TRAFFIC		LINE DIAGRAM	TRAFFIC			PAVEMENT DATA
	FUNCT. CLASS	HWY SYS	HPMS SAMPLE	PRKG. REST.	COM/IND ACCESS		CONTROL	COM/IND ACCESS	PRKG. REST.	

SHA 51.3 - 8 Revised
4.83

MARYLAND STATE HIGHWAY ADMINISTRATION

ROAD INVENTORY SHEET

Party Chief _____
Recorder _____
Assistant _____
Map No./Dir. ____/____
State Coordinates _____

Road No. Op 5382
Road Name Sandgate Ct
County A.A.
Date _____
Sheet No. _____ OF _____

SYSTEM				TRAFFIC		LINE DIAGRAM	TRAFFIC			PAVEMENT DATA
	FUNCT CLASS	HWY. SYS.	HPMS SAMPLE	PK.G. REST.	COM/IND ACCESS		CONTROL	COM/IND ACCESS	PK.G. REST.	
						UNASSIGNED				
						NOW				
						CO 5853				
						(98-13)				

TRAFFIC CODES

TRAFFIC CONTROLS: STOP SIGN-SS, TRAFFIC LIGHT=T.L., FLASHING RED BALL=F.R.

TRAFFIC CODES

PARKING RESTRICTIONS: A.M. PEAK, P.M. PEAK, A.M./P.M. PEAK, NO PARKING ANYTIME=N.P., COMM/IND. ACCESS=E

COUNTY _____ ROAD NO. _____ PAGE ___ OF ___

SYSTEM				TRAFFIC		LINE DIAGRAM	TRAFFIC				PAVEMENT DATA
	FUNCT. CLASS	HWY SYS.	HPMS SAMPLE	PKG. REST.	COM/IND ACCESS		CONTROL	COM/IND ACCESS	PKG. REST.		

SHA 51.3 - 8 Revised
4.83

MARYLAND STATE HIGHWAY ADMINISTRATION

ROAD INVENTORY SHEET

Party Chief _____
Recorder _____
Assistant _____
Map No./Dir. /
State Coordinates _____

Road No. Op 5383
Road Name Blackhaw Ct
County A.A.
Date _____
Sheet No. _____ OF _____

SYSTEM				TRAFFIC		LINE DIAGRAM	TRAFFIC			PAVEMENT DATA
	FUNCT CLASS	HWY. SYS.	HPMS SAMPLE	PK.G. REST.	COM/IND ACCESS		CONTROL	COM/IND ACCESS	PK.G. REST.	
						UNASSIGNED				
						NOW				
						CO 5854				
						(98-12)				

TRAFFIC CODES
TRAFFIC CONTROLS: STOP SIGN=SS, TRAFFIC LIGHT=T.L., FLASHING RED BALL=F.R.

TRAFFIC CODES
PARKING RESTRICTIONS: A.M. PEAK, P.M. PEAK, A.M./P.M. PEAK, NO PARKING ANYTIME=N.P., COMM/IND. ACCESS=E

COUNTY _____ ROAD NO. _____ PAGE ___ OF ___

SYSTEM				TRAFFIC		LINE DIAGRAM	TRAFFIC			PAVEMENT DATA
	FUNCT. CLASS	HWY SYS	HPMS SAMPLE	PRKG. REST.	COM/IND ACCESS		CONTROL	COM/IND ACCESS	PRKG. REST.	

OP 5384

ANNE ARUNDEL COUNTY

SEE INVENTORY OF

CO 5739, BRECKENRIDGE WAY

96-63

OP 5385

ANNE ARUNDEL COUNTY

UNASSIGNED

NOW

CO 5740, BRECKENRIDGE CT.

96-64

OP 5386

ANNE ARUNDEL COUNTY

UNASSIGNED

NOW

CO 5741, LAREDO CT.

96-65

Annap. Urban
95-1483

SHA 51.3 - 8 Revised
4.83

MARYLAND STATE HIGHWAY ADMINISTRATION

ROAD INVENTORY SHEET

Party Chief: G. Davis
Recorder: T. Massicot
Assistant:
Map No./Dir.: F-13C / W
State Coordinates: 915 - 406

Road No.: OP 5387
Road Name: Breckenridge Cir
County: Anne Arundel
Date: 11-30-95
Sheet No.: 1 OF 1

SYSTEM				TRAFFIC		LINE DIAGRAM	TRAFFIC			PAVEMENT DATA
FED. AID.	FUNCT. CLASS.	HWY. SYS.	HPMS SAMPLE	PRKG. REST.	COM/IND. ACCESS		CONTROL	COM/IND. ACCESS	PRKG. REST.	
						Breckenridge Cir OP				
						0 34 Breckenridge Cir OP 5387 @.07				
						0 31 90°				
						0 21 90°				
						0 14 90°				
						Breckenridge Cir OP 5387 @.34				
						45° 0 07				
						30° 0 05				26'I
										JC-C
						Breckenridge way				2uml
						CO ~~OP~~ 0 00 5739 ~~5387~~ @.29	SS			

TRAFFIC CODES

TRAFFIC CONTROLS: STOP SIGN=SS, TRAFFIC LIGHT=T.L., FLASHING RED BALL=F.R.

TRAFFIC CODES

PARKING RESTRICTIONS: A.M. PEAK, P.M. PEAK, A.M./P.M. PEAK, NO PARKING ANYTIME=N.P., COMM/IND. ACCESS=E

SYSTEM				TRAFFIC		LINE DIAGRAM	TRAFFIC			PAVEMENT DATA
FED. AID.	FUNCT. CLASS.	HWY. SYS.	HPMS SAMPLE	PRKG. REST.	COM/IND ACCESS		CONTROL	COM/IND ACCESS	PRKG. REST.	

OP 5388

ANNE ARUNDEL COUNTY

UNASSIGNED - NOW

CO 5785, KEYSTONE CT.

97-102

OP 5389

ANNE ARUNDEL COUNTY

Now ALC

SEE INVENTORY OF

CO 4662, WORDSWORTH DR.

95-148 EXTRA

96-66

SHA 51.3 - 8 Revised
4.83

Rural
95-10A

MARYLAND STATE HIGHWAY ADMINISTRATION

ROAD INVENTORY SHEET

Party Chief: G. Davis
Recorder: T. Massicot
Assistant:
Map No./Dir.: G-12 / S
State Coordinates: 892-357

Road No.: OP 5390
Road Name: Sarah Anne Dr
County: Anne Arundel
Date: 11-30-95
Sheet No.: 1 OF 1

TRAFFIC CODES
TRAFFIC CONTROLS: STOP SIGN=SS, TRAFFIC LIGHT=T.L., FLASHING RED BALL=F.R.

TRAFFIC CODES
PARKING RESTRICTIONS: A.M. PEAK, P.M. PEAK, A.M./P.M. PEAK, NO PARKING ANYTIME=N.P., COMM/IND. ACCESS=E

SYSTEM				TRAFFIC		LINE DIAGRAM	TRAFFIC			PAVEMENT DATA
FED. AID.	FUNCT. CLASS.	HWY. SYS.	HPMS SAMPLE	PRKG. REST.	COM/IND. ACCESS		CONTROL	COM/IND. ACCESS	PRKG. REST.	
						D E				
						CUL 0 23 SAC				
						Moose La				
						OP 0 15 5392 @.05	SS			
										26' I
										J c-c
						Boones Dr				2 unk
						Co 0 00 4287 @.48(2)	SS			

SYSTEM				TRAFFIC		LINE DIAGRAM	TRAFFIC			PAVEMENT DATA
FED. AID.	FUNCT. CLASS.	HWY. SYS.	HPMS SAMPLE	PRK.G. REST.	COM/IND ACCESS		CONTROL	COM/IND ACCESS	PRK.G. REST.	

SHA 51.3 - 8 Revised
4.83

Rural
95-10 B

MARYLAND STATE HIGHWAY ADMINISTRATION

ROAD INVENTORY SHEET

Party Chief: G. Davis
Recorder: T. Massicot
Assistant:
Map No./Dir.: G-12 / S
State Coordinates: 892-357

Road No.: OP 5391
Road Name: Dutch Ave
County: Anne Arundel
Date: 11-30-95
Sheet No.: 1 OF 1

TRAFFIC CODES
TRAFFIC CONTROLS: STOP SIGN=SS, TRAFFIC LIGHT=T.L., FLASHING RED BALL=F.R.

TRAFFIC CODES
PARKING RESTRICTIONS: A.M. PEAK, P.M. PEAK, A.M./P.M. PEAK, NO PARKING ANYTIME=N.P., COMM/IND. ACCESS=E

SYSTEM: FED. AID.	SYSTEM: FUNCT CLASS.	SYSTEM: HWY. SYS.	SYSTEM: HPMS SAMPLE	TRAFFIC: PRKG. REST.	TRAFFIC: COM/IND. ACCESS	LINE DIAGRAM	TRAFFIC: CONTROL	TRAFFIC: COM/IND. ACCESS	TRAFFIC: PRKG. REST.	PAVEMENT DATA
						D E				
						CUL 0 23 SAC				
						Moose Ln				
						OP 0 15 OP 5392				
										26'I
										JC-C
										2uml
						Boones Dr				
						0 00 Co 4287 @ 1.53/R	SS			

SYSTEM				TRAFFIC		LINE DIAGRAM	TRAFFIC			PAVEMENT DATA
FED. AID.	FUNCT. CLASS.	HWY. SYS.	HPMS SAMPLE	PRK.G. REST.	COM/IND ACCESS		CONTROL	COM/IND ACCESS	PRK.G. REST.	

Rural
95-10C

SHA 51.3 - 8 Revised
4.83

MARYLAND STATE HIGHWAY ADMINISTRATION

ROAD INVENTORY SHEET

Party Chief: G. Davis
Recorder: T. Massicot
Assistant:
Map No./Dir.: G-12 / W
State Coordinates: 892-357

Road No.: OP 5392
Road Name: Moose La
County: Anne Arundel
Date: 11-30-95
Sheet No.: 1 OF 1

TRAFFIC CODES
TRAFFIC CONTROLS: STOP SIGN=SS, TRAFFIC LIGHT=T.L., FLASHING RED BALL=F.R.

TRAFFIC CODES
PARKING RESTRICTIONS: A.M. PEAK, P.M. PEAK, A.M./P.M. PEAK, NO PARKING ANYTIME=N.P., COMM/IND. ACCESS=E

SYSTEM: FED. AID.	SYSTEM: FUNCT CLASS.	SYSTEM: HWY. SYS.	SYSTEM: HPMS SAMPLE	TRAFFIC: PRKG. REST.	TRAFFIC: COM/IND. ACCESS	LINE DIAGRAM	TRAFFIC: CONTROL	TRAFFIC: COM/IND. ACCESS	TRAFFIC: PRKG. REST.	PAVEMENT DATA
						Keith Rd				
						OP 0.10 5393 @.06	SS			
						(Sarah Anne Dr)				
						OP 0.05 5390 @.15				26'I
										JC-C
										2 uml
						(Dutch Ave)				
						OP 0.00 5391B @.15	SS			

SYSTEM				TRAFFIC		LINE DIAGRAM	TRAFFIC			PAVEMENT DATA
FED. AID.	FUNCT. CLASS.	HWY. SYS.	HPMS SAMPLE	PRK.G. REST.	COM/IND ACCESS		CONTROL	COM/IND ACCESS	PRK.G. REST.	

Rural
95-10D

SHA 51.3 - 8 Revised
4.83

MARYLAND STATE HIGHWAY ADMINISTRATION

ROAD INVENTORY SHEET

Party Chief: G. Davis
Recorder: T. Massicot
Assistant:
Map No./Dir.: G-12 / S
State Coordinates: 892-357

Road No.: OP 5393
Road Name: Keith Rd
County: Anne Arundel
Date: 11-30-95
Sheet No.: 1 OF 1

SYSTEM				TRAFFIC		LINE DIAGRAM	TRAFFIC			PAVEMENT DATA
FED. AID.	FUNCT CLASS.	HWY. SYS.	HPMS SAMPLE	PRKG. REST.	COM/IND. ACCESS		CONTROL	COM/IND. ACCESS	PRKG. REST.	
						D E				
						CUL 0 13 SAC				
						Moose Ln				
						OP 5392 0 06				
						0.10				26'I
										JC-C
										2 uml
						CUL 0 00 SAC				
						D E				

TRAFFIC CODES

TRAFFIC CONTROLS: STOP SIGN=SS, TRAFFIC LIGHT=T.L., FLASHING RED BALL=F.R.

TRAFFIC CODES

PARKING RESTRICTIONS: A.M. PEAK, P.M. PEAK, A.M./P.M. PEAK, NO PARKING ANYTIME=N.P., COMM/IND. ACCESS=E

SYSTEM				TRAFFIC		LINE DIAGRAM	TRAFFIC			PAVEMENT DATA
FED. AID.	FUNCT. CLASS.	HWY. SYS.	HPMS SAMPLE	PRKG. REST.	COM/IND ACCESS		CONTROL	COM/IND ACCESS	PRKG. REST.	

OP 5394

ANNE ARUNDEL COUNTY

SEE INVENTORY OF

CO 617, ROOSEVELT RD.

95-CO.EX.#12

OP 5395

Anne Arundel County

UNASSIGNED

NOW

CO 780

Marley Station Rd

00-916

OP 5396

ANNE ARUNDEL COUNTY

UNASSIGNED

NOW

CO 5914

PIPING ROCK CT

99-110

Balto Urban
95 CO.EX.#33A

SHA 51.3 - 8 Revised
4.83

MARYLAND STATE HIGHWAY ADMINISTRATION

ROAD INVENTORY SHEET

Party Chief: G. Davis
Recorder: T. Massicot
Assistant:
Map No./Dir.: E-13A / W
State Coordinates: 928-471

Road No.: OP 5397
Road Name: 230th St
County: Anne Arundel
Date: 12-7-95
Sheet No.: 1 OF 1

TRAFFIC CODES
TRAFFIC CONTROLS: STOP SIGN=SS, TRAFFIC LIGHT=T.L., FLASHING RED BALL=F.R.

TRAFFIC CODES
PARKING RESTRICTIONS: A.M. PEAK, P.M. PEAK, A.M./P.M. PEAK, NO PARKING ANYTIME=N.P., COMM/IND. ACCESS=E

SYSTEM: FED. AID.	SYSTEM: FUNCT CLASS.	SYSTEM: HWY. SYS.	SYSTEM: HPMS SAMPLE	TRAFFIC: PRKG. REST.	TRAFFIC: COM/IND. ACCESS	LINE DIAGRAM	TRAFFIC: CONTROL	TRAFFIC: COM/IND. ACCESS	TRAFFIC: PRKG. REST.	PAVEMENT DATA
						XXXX				
						Road 0 28 End				
						Mayer Ave				
						OP 0 24 5399 (C04180) @.16	SS			
						Outing Ave				
						OP 0 12 478 @.05				26'I
										JC-C
										2uml
						0 03				
										24'I
										IC-C
						Catherine Ave				2uml
						Co 0 00 1607 @1.27(2)	SS			

SYSTEM				TRAFFIC		LINE DIAGRAM	TRAFFIC			PAVEMENT DATA
FED. AID.	FUNCT. CLASS.	HWY. SYS.	HPMS SAMPLE	PRK.G. REST.	COM/IND ACCESS		CONTROL	COM/IND ACCESS	PRK.G. REST.	

Balto Urban
95 CO. EX. # 33B

SHA 51.3 - 8 Revised
4.83

MARYLAND STATE HIGHWAY ADMINISTRATION

ROAD INVENTORY SHEET

Party Chief: G. Davis
Recorder: T. Massicot
Assistant:
Map No./Dir.: E-13A / W
State Coordinates: 928-472

Road No.: OP 5398
Road Name: 231st St
County: Anne Arundel
Date: 12-7-95
Sheet No.: 1 OF

SYSTEM				TRAFFIC		LINE DIAGRAM	TRAFFIC			PAVEMENT DATA
FED. AID.	FUNCT CLASS.	HWY. SYS.	HPMS SAMPLE	PRKG. REST.	COM/IND. ACCESS		CONTROL	COM/IND. ACCESS	PRKG. REST.	
						Mayer Ave				
						OP 0 12 5399				
						@.21 (004180)				
										26'I
										JC-C
										24ml
						* Outing Ave				
						** OP 0 00 4478	SS			
						@.01				

TRAFFIC CODES

TRAFFIC CONTROLS: STOP SIGN=SS, TRAFFIC LIGHT=T.L., FLASHING RED BALL=F.R.

TRAFFIC CODES

PARKING RESTRICTIONS: A.M. PEAK, P.M. PEAK, A.M./P.M. PEAK, NO PARKING ANYTIME=N.P., COMM/IND. ACCESS=E

SYSTEM				TRAFFIC		LINE DIAGRAM	TRAFFIC			PAVEMENT DATA
FED. AID.	FUNCT. CLASS.	HWY. SYS.	HPMS SAMPLE	PRKG. REST.	COM/IND ACCESS		CONTROL	COM/IND ACCESS	PRKG. REST.	

OP 5399

ANNE ARUNDEL COUNTY

SEE INVENTORY OF

CO 4180, MAYER AVE.

95-CO.EX.#33

OP 5400

ANNE ARUNDEL COUNTY

SEE INVENTORY OF

CO 1631, OUTING AVE.

95-CO.EX.#34

Balto Urban
95 CO EX 45

SHA 51.3 - 8 Revised
4.83

MARYLAND STATE HIGHWAY ADMINISTRATION

ROAD INVENTORY SHEET

Party Chief: G. Davis
Recorder: T. Massicot
Assistant:
Map No./Dir.: F-12 / E
State Coordinates: 898-439

Road No.: OP 5401
Road Name: Angelina Ct
County: Anne Arundel
Date: 12-4-95
Sheet No.: 1 OF 1

SYSTEM				TRAFFIC		LINE DIAGRAM	TRAFFIC			PAVEMENT DATA
FED. AID.	FUNCT. CLASS.	HWY. SYS.	HPMS SAMPLE	PRKG. REST.	COM/IND. ACCESS		CONTROL	COM/IND. ACCESS	PRKG. REST.	
						Put Drive				
						Road 012 End				
										20'I
										2uml
						ST Stephens Church Rd				
						Co 000 2624				
						@1.30(R)				

TRAFFIC CODES
TRAFFIC CONTROLS: STOP SIGN=SS, TRAFFIC LIGHT=T.L., FLASHING RED BALL=F.R.

TRAFFIC CODES
PARKING RESTRICTIONS: A.M. PEAK, P.M. PEAK, A.M./P.M. PEAK, NO PARKING ANYTIME=N.P., COMM/IND. ACCESS=E

SYSTEM				TRAFFIC		LINE DIAGRAM	TRAFFIC			PAVEMENT DATA
FED. AID.	FUNCT. CLASS.	HWY. SYS.	HPMS SAMPLE	PRK.G. REST.	COM/IND ACCESS		CONTROL	COM/IND ACCESS	PRK.G. REST.	

OP 5402

UNASSIGNED

ANNE ARUNDEL COUNTY

NOW PART

SEE INVENTORY OF

CO 2796, TIDEWATER COLONY DR.

95-CO.EX.# 51

98-100,101 CO

Rural

95 CO Ex #40

SHA 51.3 - 8 Revised
4.83

MARYLAND STATE HIGHWAY ADMINISTRATION

ROAD INVENTORY SHEET

Party Chief: G. Davis
Recorder: T. Massicot
Assistant:
Map No./Dir.: G-13 / S
State Coordinates: 943-363

Road No.: OP 5403
Road Name: Dennis Pt. La.
County: Anne Arundel
Date: 11-30-95
Sheet No.: 1 OF 1

TRAFFIC CODES
TRAFFIC CONTROLS: STOP SIGN=SS, TRAFFIC LIGHT=T.L., FLASHING RED BALL=F.R.

TRAFFIC CODES
PARKING RESTRICTIONS: A.M. PEAK, P.M. PEAK, A.M./P.M. PEAK, NO PARKING ANYTIME=N.P., COMM/IND. ACCESS=E

SYSTEM				TRAFFIC		LINE DIAGRAM	TRAFFIC			PAVEMENT DATA
FED. AID.	FUNCT CLASS.	HWY. SYS.	HPMS SAMPLE	PRKG. REST.	COM/IND. ACCESS		CONTROL	COM/IND. ACCESS	PRKG. REST.	
						Pvt Drive				
						SIGN: No Trespassing				
						Road 0 03 End				
										10'E
						Cedar Ave				
						Co 0 00 3401 @.10 (L)	SS			
						Park Ave Co 3399 @.00				

SYSTEM				TRAFFIC		LINE DIAGRAM	TRAFFIC			PAVEMENT DATA
FED. AID.	FUNCT. CLASS.	HWY. SYS.	HPMS SAMPLE	PRKG. REST.	COM/IND ACCESS		CONTROL	COM/IND ACCESS	PRKG. REST.	

Rural

95 CO. EX. 52

SHA 51.3 - 8 Revised 4.83

MARYLAND STATE HIGHWAY ADMINISTRATION

ROAD INVENTORY SHEET

Party Chief: G. Davis
Recorder: T. Massicot
Assistant:
Map No./Dir.: G-13 / S
State Coordinates: 929-347

Road No.: OP 5404
Road Name: Alexander Ln
County: Anne Arundel
Date: 11-30-95
Sheet No.: 1 OF 1

SYSTEM				TRAFFIC		LINE DIAGRAM	TRAFFIC			PAVEMENT DATA
FED. AID.	FUNCT. CLASS.	HWY. SYS.	HPMS SAMPLE	PRK.G. REST.	COM/IND. ACCESS		CONTROL	COM/IND. ACCESS	PRK.G. REST.	
						Put Drive				
						Road 0.04 End				
										12'G
						Tyler Point Rd				
						CO 0.00 3798				
						0.16 (2)				

TRAFFIC CODES

TRAFFIC CONTROLS: STOP SIGN=SS, TRAFFIC LIGHT=T.L., FLASHING RED BALL=F.R.

TRAFFIC CODES

PARKING RESTRICTIONS: A.M. PEAK, P.M. PEAK, A.M./P.M. PEAK, NO PARKING ANYTIME=N.P., COMM/IND. ACCESS=E

SYSTEM				TRAFFIC		LINE DIAGRAM	TRAFFIC			PAVEMENT DATA
FED. AID.	FUNCT. CLASS.	HWY. SYS.	HPMS SAMPLE	PRKG. REST.	COM/IND ACCESS		CONTROL	COM/IND ACCESS	PRKG. REST.	

OP 5405

ANNE ARUNDEL COUNTY

UNASSIGNED

NOW

CO 5730, GALLATIN WAY.

96-30

OP 5406

ANNE ARUNDEL COUNTY

UNASSIGNED

NOW

CO 5731, FLORA LANE.

96-31

SHA 51.3 - 8 Revised
4.83

RURAL 95-11 ST

MARYLAND STATE HIGHWAY ADMINISTRATION

ROAD INVENTORY SHEET

Party Chief: G. Davis
Recorder: T. Massicot
Assistant:
Map No./Dir.: F-12 / N
State Coordinates: 896-422

Road No.: OP 5407
Road Name: Nob Hill Dr
County: Anne Arundel
Date: 11-22-95
Sheet No. 1 OF 1

SYSTEM				TRAFFIC		LINE DIAGRAM	TRAFFIC			PAVEMENT DATA
FED. AID.	FUNCT CLASS.	HWY. SYS.	HPMS SAMPLE	PRKG. REST.	COM/IND. ACCESS		CONTROL	COM/IND. ACCESS	PRKG. REST.	
						D E				
						CUL 0 03 SAC				
										22'I
										JC-C
										2 uml
						Defense Hwy				
						Md 0 00 450				
						@2.63 (L)				

TRAFFIC CODES

TRAFFIC CONTROLS: STOP SIGN=S.S., TRAFFIC LIGHT=T.L., FLASHING RED BALL=F.R.

TRAFFIC CODES

PARKING RESTRICTIONS: A.M. PEAK, P.M. PEAK, A.M./P.M. PEAK, NO PARKING ANYTIME=N.P., COMM/IND. ACCESS=E

SYSTEM				TRAFFIC		LINE DIAGRAM	TRAFFIC			PAVEMENT DATA
FED. AID.	FUNCT. CLASS.	HWY. SYS.	HPMS SAMPLE	PRK.G. REST.	COM/IND ACCESS		CONTROL	COM/IND ACCESS	PRK.G. REST.	

Rural
95-15 St

SHA 51.3 - 8 Revised
4.83

MARYLAND STATE HIGHWAY ADMINISTRATION

ROAD INVENTORY SHEET

Party Chief: G. Davis
Recorder: T. Massicot
Assistant:
Map No./Dir.: G-12 / E
State Coordinates: 910.365

Road No.: OP 5408
Road Name: Solitude ct
County: Anne Arundle
Date: 11-22-95
Sheet No. 1 OF 1

TRAFFIC CODES
TRAFFIC CONTROLS: STOP SIGN=SS, TRAFFIC LIGHT=T.L., FLASHING RED BALL=F.R.

TRAFFIC CODES
PARKING RESTRICTIONS: A.M. PEAK, P.M. PEAK, A.M./P.M. PEAK, NO PARKING ANYTIME=N.P., COMM/IND. ACCESS=E

SYSTEM				TRAFFIC		LINE DIAGRAM	TRAFFIC			PAVEMENT DATA
FED. AID.	FUNCT. CLASS.	HWY. SYS.	HPMS SAMPLE	PRKG. REST.	COM/IND. ACCESS		CONTROL	COM/IND. ACCESS	PRKG. REST.	
						D E				
						CUL 0 10 SAC				
						0 07 30°				
										20' E
										2 uml
						Solomons Isl. Rd				
						Md 0 00 2				
						@ 8.03 (R)				

SYSTEM				TRAFFIC		LINE DIAGRAM	TRAFFIC			PAVEMENT DATA
FED. AID.	FUNCT. CLASS.	HWY. SYS.	HPMS SAMPLE	PRKG. REST.	COM/IND ACCESS		CONTROL	COM/IND ACCESS	PRKG. REST.	

OP 5409

UNASSIGNED

ANNE ARUNDEL COUNTY

NOW PART

SEE INVENTORY

OF

CO 5738, MITCHELLS CHANCE RD

96-56

98-91

SHA 51.3 - 8 Revised
4.83

MARYLAND STATE HIGHWAY ADMINISTRATION

ROAD INVENTORY SHEET

Party Chief _____
Recorder _____
Assistant _____
Map No./Dir. _____/_____
State Coordinates _____

Road No. Op 5410
Road Name Winterwood Ct
County A.A.
Date _____
Sheet No. _____ OF _____

SYSTEM				TRAFFIC		LINE DIAGRAM	TRAFFIC			PAVEMENT DATA
	FUNCT CLASS	HWY. SYS.	HPMS SAMPLE	PKG. REST.	COM/IND ACCESS		CONTROL	COM/IND ACCESS	PKG. REST.	
						UNASSIGNED				
						NOW				
						CO 5851				
						(98-27)				

TRAFFIC CODES
TRAFFIC CONTROLS: STOP SIGN-SS, TRAFFIC LIGHT=T.L., FLASHING RED BALL=F.R.

TRAFFIC CODES
PARKING RESTRICTIONS: A.M. PEAK, P.M. PEAK, A.M./P.M. PEAK, NO PARKING ANYTIME=N.P., COMM/IND. ACCESS=E

COUNTY _____ ROAD NO. _____ PAGE ___ OF ___

SYSTEM				TRAFFIC		LINE DIAGRAM	TRAFFIC				PAVEMENT DATA
	FUNCT CLASS	HWY SYS	NPMS SAMPLE	PKG. REST.	COM/IND ACCESS		CONTROL	COM/IND	ACCESS	PKG. REST.	

Annapolis

SHA 51.3 - 8 Revised
4.83

MARYLAND STATE HIGHWAY ADMINISTRATION

ROAD INVENTORY SHEET

96-8mu

Party Chief _____
Recorder _____
Assistant _____
Map No./Dir. 1
State Coordinates _____

Road No. Op 5411
Road Name Yawl Rd
County Anne Arundel
Date _____
Sheet No. _____ OF _____

SYSTEM				TRAFFIC		LINE DIAGRAM	TRAFFIC			PAVEMENT DATA
	FUNCT CLASS	HWY. SYS	HPMS SAMPLE	PRKG. REST.	COM/IND ACCESS		CONTROL	COM/IND ACCESS	PRKG. REST.	
						SEE INV. OF MU 3500 (Annapolis 96-8mu) UNASSIGNED NOW MU 3500 Annapolis (97-29)				

TRAFFIC CODES
TRAFFIC CONTROLS: STOP SIGN-SS, TRAFFIC LIGHT=T.L., FLASHING RED BALL=F.R.

TRAFFIC CODES
PARKING RESTRICTIONS: A.M. PEAK, P.M. PEAK, A.M./P.M. PEAK, NO PARKING ANYTIME=N.P., COMM/IND. ACCESS=E

COUNTY _____ ROAD NO. _____ PAGE ___ OF ___

SYSTEM				TRAFFIC		LINE DIAGRAM	TRAFFIC			PAVEMENT DATA
	FUNCT. CLASS	HWY SYS	HPMS SAMPLE	PRKG. REST.	COM/IND ACCESS		CONTROL	COM/IND ACCESS	PRKG. REST.	

OP 5412

UNASSIGNED

ANNE ARUNDEL COUNTY

NOW PART

SEE INVENTORY

OF

CO 5752, PINE RIDGE RD.

96-48

98-78

OP 5413

ANNE ARUNDEL COUNTY

UNASSIGNED - NOW All

~~SEE INVENTORY~~

~~OF~~

CO 5757, CARLYN DRIVE

96-7

99-139

OP 5414

ANNE ARUNDEL COUNTY

UNASSIGNED - NOW

CO 5782, HALLS GROVE RD.

97-43

OP 5415

ANNE ARUNDEL COUNTY

UNASSIGNED - NOW

CO 5783, HOME FARM CT.

97-45

OP 5416

ANNE ARUNDEL COUNTY

UNASSIGNED - NOW All

SEE INVENTORY

OF

CO 3950, ARROWHEAD FARMS RD.

96-36 EX. #4

97-44

Balto Urban

SHA 51.3 - 8 Revised
4.83

MARYLAND STATE HIGHWAY ADMINISTRATION

ROAD INVENTORY SHEET

96 COEX 9A

Party Chief	GD	Road No.	OP 5417
Recorder	KS	Road Name	(SUNBURST CT)
Assistant		County	AA
Map No./Dir.	E-12(0) / N	Date	12/13/96
State Coordinates	887-44B	Sheet No.	1 OF 1

TRAFFIC CODES
TRAFFIC CONTROLS: STOP SIGN-SS, TRAFFIC LIGHT=T.L., FLASHING RED BALL=F.R.

TRAFFIC CODES
PARKING RESTRICTIONS: A.M. PEAK, P.M. PEAK, A.M./P.M. PEAK, NO PARKING ANYTIME=N.P., COMM/IND. ACCESS=E

SYSTEM				TRAFFIC		LINE DIAGRAM		TRAFFIC			PAVEMENT DATA
	FUNCT CLASS	HWY. SYS	HPMS SAMPLE	PRKG. REST.	COM/IND ACCESS			CONTROL	COM/IND ACCESS	PRKG. REST.	
						ROAD	END				
							0.04				20' I
											2 UML
						(INDIAN	SUMMER DR.)				
						~~DR~~	0.00 ~~5858~~				
						CO	5770 @.32				

COUNTY _____ ROAD NO. _____ PAGE ___ OF ___

SYSTEM				TRAFFIC		LINE DIAGRAM	TRAFFIC			PAVEMENT DATA
	FUNCT. CLASS	HWY SYS	NPMS SAMPLE	PRKG. REST.	COM/IND ACCESS		CONTROL	COM/IND ACCESS	PRKG. REST.	

SHA 51.3 - 8 Revised
4.83

MARYLAND STATE HIGHWAY ADMINISTRATION

ROAD INVENTORY SHEET

Party Chief _____
Recorder _____
Assistant _____
Map No./Dir. /
State Coordinates _____

Road No. Op 5418
Road Name _____
County A.A.
Date _____
Sheet No. _____ OF _____

SYSTEM				TRAFFIC		LINE DIAGRAM	TRAFFIC			PAVEMENT DATA
	FUNCT CLASS	HWY. SYS.	HPMS SAMPLE	PREG. REST.	COM/IND ACCESS		CONTROL	COM/IND ACCESS	PREG. REST.	
						UNASSIGNED				
						NOW				
						CO 5831				
						(98-43 co)				

TRAFFIC CODES

TRAFFIC CONTROLS: STOP SIGN-SS, TRAFFIC LIGHT=T.L., FLASHING RED BALL=F.R.

TRAFFIC CODES

PARKING RESTRICTIONS: A.M. PEAK, P.M. PEAK, A.M./P.M. PEAK, NO PARKING ANYTIME=N.P., COMM/IND. ACCESS=E

COUNTY _____ ROAD NO. _____ PAGE ___ OF ___

SYSTEM				TRAFFIC		LINE DIAGRAM	TRAFFIC			PAVEMENT DATA
	FUNCT. CLASS	HWY SYS	HPMS SAMPLE	PRKG. REST	COM/IND ACCESS		CONTROL	COM/IND ACCESS	PRKG. REST.	

Balto Urban

SHA 51.3 - 8 Revised
4.83

MARYLAND STATE HIGHWAY ADMINISTRATION

ROAD INVENTORY SHEET

Party Chief: GD
Recorder: KS
Assistant:
Map No./Dir.: E-12(D)/W
State Coordinates: 887-448

Road No.: OP 5419
Road Name: (MOON Ridge CT) (96C0EX9E)
County: AA
Date: 12/13/96
Sheet No.: 1 OF 1

SYSTEM				TRAFFIC		LINE DIAGRAM	TRAFFIC			PAVEMENT DATA
	FUNCT CLASS	HWY. SYS.	HPMS SAMPLE	PRKG. REST.	COM/IND ACCESS		CONTROL	COM/IND ACCESS	PRKG. REST.	
						ROAD 0 04 END				
										20' I
						(HARVEST MOON DR.)				2UML
						~~OP~~ 000 ~~5418~~				
						CO 5831 @.05				
						Knob CT OP 5420				

TRAFFIC CODES
TRAFFIC CONTROLS: STOP SIGN-SS, TRAFFIC LIGHT=T.L., FLASHING RED BALL=F.R.

TRAFFIC CODES
PARKING RESTRICTIONS: A.M. PEAK, P.M. PEAK, A.M./P.M. PEAK, NO PARKING ANYTIME=N.P., COMM/IND. ACCESS=E

COUNTY _____ ROAD NO. _____ PAGE ___ OF ___

SYSTEM				TRAFFIC		LINE DIAGRAM	TRAFFIC			PAVEMENT DATA
	FUNCT. CLASS	HWY SYS	HPMS SAMPLE	PRKG. REST.	COM/IND ACCESS		CONTROL	COM/IND ACCESS	PRKG. REST.	

Balto Urban

SHA 51.3 - 8 Revised
4.83

MARYLAND STATE HIGHWAY ADMINISTRATION

ROAD INVENTORY SHEET

Party Chief GD
Recorder KS
Assistant
Map No./Dir. E-12(D)/ E
State Coordinates 887-448

Road No. OP 5420
Road Name (KNOB CT)
County AA
Date 12/13/96
Sheet No. 1 OF 1

96 CO EX 9D

SYSTEM				TRAFFIC		LINE DIAGRAM	TRAFFIC			PAVEMENT DATA
	FUNCT CLASS	HWY. SYS.	HPMS SAMPLE	PRKG. REST.	COM/IND. ACCESS		CONTROL	COM/IND. ACCESS	PRKG. REST.	
						ROAD 0 04 END				
										20' I
						(HARVEST MOON DR.)				2 UML
						~~[illegible]~~ 0 00 ~~[illegible]~~				
						CO 5831 0.05				
						Moon Ridge CT OP 5419				

TRAFFIC CODES
TRAFFIC CONTROLS: STOP SIGN-SS, TRAFFIC LIGHT=T.L., FLASHING RED BALL=F.R.

TRAFFIC CODES
PARKING RESTRICTIONS: A.M. PEAK, P.M. PEAK, A.M./P.M. PEAK, NO PARKING ANYTIME=N.P., COMM/IND. ACCESS=E

COUNTY _____ ROAD NO. _____ PAGE ___ OF ___

SYSTEM				TRAFFIC		LINE DIAGRAM	TRAFFIC			PAVEMENT DATA
	FUNCT. CLASS	HWY SYS	HPMS SAMPLE	PRKG. REST.	COM/IND ACCESS		COMERCIAL	COM/IND ACCESS	PRKG. REST.	

Balto Urban

SHA 51.3 - 8 Revised
4.83

MARYLAND STATE HIGHWAY ADMINISTRATION

ROAD INVENTORY SHEET

Party Chief GD
Recorder KS
Assistant
Map No./Dir. E-12CN N.
State Coordinates 887-448

Road No. OP 5421 96C0EX9C
Road Name (BREEZE CT)
County AA
Date 10/13/96
Sheet No. 1 OF 1

SYSTEM				TRAFFIC		LINE DIAGRAM	TRAFFIC			PAVEMENT DATA
	FUNCT CLASS	HWY. SYS.	HPMS SAMPLE	PRKG. REST.	COM/IND. ACCESS		CONTROL	COM/IND. ACCESS	PRKG. REST.	
						Road 0 04 END				
										20' I
						(Indian SUMMER DR)				20ML
						~~DR~~ 0 00 ~~[illegible]~~				
						CO 5770 @.36				

TRAFFIC CODES
TRAFFIC CONTROLS: STOP SIGN-SS, TRAFFIC LIGHT=T.L., FLASHING RED BALL=F.R.

TRAFFIC CODES
PARKING RESTRICTIONS: A.M. PEAK, P.M. PEAK, A.M./P.M. PEAK, NO PARKING ANYTIME=N.P., COMM/IND. ACCESS=E

COUNTY _____ ROAD NO. _____ PAGE ___ OF ___

SYSTEM				TRAFFIC		LINE DIAGRAM	TRAFFIC			PAVEMENT DATA
	FUNCT CLASS	HWY SYS	HPMS SAMPLE	PRKG REST	COM/IND ACCESS		CONTROL	COM/IND ACCESS	PRKG. REST.	

Balto Urban

SHA 51.3 - 8 Revised
4.83

MARYLAND STATE HIGHWAY ADMINISTRATION

ROAD INVENTORY SHEET

Party Chief GO
Recorder KS
Assistant
Map No./Dir. E-12 (D)/ 3
State Coordinates 887-448

Road No. OP 5422
Road Name (Moon Glow CT)
County AA
Date 12-13-96
Sheet No. 1 OF 1

96-COEX9F

SYSTEM				TRAFFIC		LINE DIAGRAM	TRAFFIC			PAVEMENT DATA
	FUNCT CLASS	HWY. SYS.	HPMS SAMPLE	PRKG. REST.	COM/IND ACCESS		CONTROL	COM/IND ACCESS	PRKG. REST.	
						Road 0.02 End				20' I 2UML
						CUL 000 SAC				
						DE				
						(HARVEST) (MOON DR) CO5831 @.10				

TRAFFIC CODES
TRAFFIC CONTROLS: STOP SIGN-SS, TRAFFIC LIGHT=T.L., FLASHING RED BALL=F.R.

TRAFFIC CODES
PARKING RESTRICTIONS: A.M. PEAK, P.M. PEAK, A.M./P.M. PEAK, NO PARKING ANYTIME=N.P., COMM/IND. ACCESS=E

COUNTY _____ ROAD NO. _____ PAGE ___ OF ___

SYSTEM				TRAFFIC		LINE DIAGRAM	TRAFFIC			PAVEMENT DATA
	FUNCT. CLASS	HWY SYS	NPMS SAMPLE	PRKG. REST.	COM/IND ACCESS		CONTROL	COM/IND ACCESS	PRKG. REST.	

Balto Urban

SHA 51.3 - 8 Revised 4.83

MARYLAND STATE HIGHWAY ADMINISTRATION

(96 CO EX #6)

ROAD INVENTORY SHEET

Party Chief: GD
Recorder: KS
Assistant:
Map No./Dir.: D12 / E
State Coordinates: 899-496

Road No.: OP 5423
Road Name: TINA CT
County: A.A.
Date: 12-9-96
Sheet No.: 1 OF 1

SYSTEM				TRAFFIC		LINE DIAGRAM	TRAFFIC			PAVEMENT DATA
	FUNCT CLASS	HWY. SYS	HPMS SAMPLE	PREG. REST.	COM/IND ACCESS		CONTROL	COM/IND ACCESS	PREG. REST.	
						ROAD END				
						0 05				
										22'I
										2 UML
						BROADVIEW BLVD				
						0 00 CO 197				
						0.00				

TRAFFIC CODES

TRAFFIC CONTROLS: STOP SIGN-SS, TRAFFIC LIGHT=T.L., FLASHING RED BALL=F.R.

TRAFFIC CODES

PARKING RESTRICTIONS: A.M. PEAK, P.M. PEAK, A.M./P.M. PEAK, NO PARKING ANYTIME=N.P., COMM/IND. ACCESS=E

COUNTY _____ ROAD NO. _____ PAGE ___ OF ___

SYSTEM				TRAFFIC		LINE DIAGRAM	TRAFFIC			PAVEMENT DATA
	FUNCT. CLASS	HWY SYS	HPMS SAMPLE	PRKG. REST.	COM/IND ACCESS		CONTROL	COM/IND ACCESS	PRKG. REST.	

OP 5424

ANNE ARUNDEL COUNTY

UNASSIGNED

NOW CO 6206

WOODARD RD

02-125

Annap. Urban

SHA 51.3 - 8 Revised
4.83

MARYLAND STATE HIGHWAY ADMINISTRATION

ROAD INVENTORY SHEET

(96 CO EX #7)

Party Chief: GD
Recorder: KS
Assistant:
Map No./Dir.: F13 / S
State Coordinates: 953-403

Road No.: OP 5425
Road Name: PERRY AVE
County: AA
Date: 12-06-96
Sheet No.: 1 OF 1

SYSTEM				TRAFFIC		LINE DIAGRAM	TRAFFIC			PAVEMENT DATA
	FUNCT CLASS	HWY. SYS	NHAS SAMPLE	PRKG. REST.	COM/IND ACCESS		CONTROL	COM/IND ACCESS	PRKG. REST.	
						Road 0.04 END				^
										10' F
						(E. LANE DR)				
						CO 0.00 2986				v
						@.74 (1)				

TRAFFIC CODES
TRAFFIC CONTROLS: STOP SIGN-SS, TRAFFIC LIGHT=T.L., FLASHING RED BALL=F.R.

TRAFFIC CODES
PARKING RESTRICTIONS: A.M. PEAK, P.M. PEAK, A.M./P.M. PEAK, NO PARKING ANYTIME=N.P., COMM/IND. ACCESS=E

COUNTY _____ ROAD NO. _____ PAGE ___ OF ___

SYSTEM				TRAFFIC		LINE DIAGRAM	TRAFFIC			PAVEMENT DATA
	FUNCT. CLASS	HWY SYS	HPMS SAMPLE	PRKG. REST.	COM/IND ACCESS		CONTROL	COM/IND ACCESS	PRKG. REST.	

OP 5426

Anne Arundel County

UNASSIGNED

NOW

CO 6004

Parkway Drive South

00-906

AA-682-502-570

WAS part of CO 931

96-13ST.

SHA 51.3 - 8 Revised 4.83

MARYLAND STATE HIGHWAY ADMINISTRATION

ROAD INVENTORY SHEET

Party Chief: Davis
Recorder: Balzanna
Assistant:
Map No./Dir.: E12A / S
State Coordinates: 880-481

Road No.: Op 5427
Road Name: Ridge Chapel Rd
County: Anne ARUNDEL
Date: 12-18-96
Sheet No.: 1 OF 1

TRAFFIC CODES
TRAFFIC CONTROLS: STOP SIGN-SS, TRAFFIC LIGHT=T.L., FLASHING RED BALL=F.R.

TRAFFIC CODES
PARKING RESTRICTIONS: A.M. PEAK, P.M. PEAK, A.M./P.M. PEAK, NO PARKING ANYTIME=N.P., COMM/IND. ACCESS=E

SYSTEM: FUNCT CLASS	SYSTEM: HWY. SYS	SYSTEM: HPMS SAMPLE	TRAFFIC: PRKG. REST.	TRAFFIC: COM/IND ACCESS	LINE DIAGRAM	TRAFFIC: CONTROL	TRAFFIC: COM/IND ACCESS	TRAFFIC: PRKG. REST.	PAVEMENT DATA
					Road XX XXX END				
					0 04				
				E	CHURCH 0 02				18'I
					(Teague RD)				2ML
					~~[illegible]~~ ~~[illegible]~~ ~~[illegible]~~ ~~[illegible]~~				
					(MD 0 00 713 C				

COUNTY _____ ROAD NO. _____ PAGE ___ OF ___

SYSTEM				TRAFFIC		LINE DIAGRAM	TRAFFIC			PAVEMENT DATA
	FUNCT. CLASS	HWY SYS	HPMS SAMPLE	PRKG. REST.	COM/IND ACCESS		CONTROL	COM/IND ACCESS	PRKG. REST.	

OP 5428

ANNE ARUNDEL COUNTY

UNASSIGNED

NOW CO 6202

RIDGE COMMONS BLVD

02-59

01-52 ST
1-31-02
GD/EF

96-38

SHA 51.3 - 8 Revised
4.83

MARYLAND STATE HIGHWAY ADMINISTRATION

ROAD INVENTORY SHEET

ST RI
7.13.98
BB/SS

Party Chief	Lijewski	Road No.	CO 6202 ~~Op 5428~~
Recorder	Balzanna	Road Name	Ridge Commons BLVD
Assistant		County	ANNE ARUNDEL
Map No./Dir.	E12A / E	Date	12-6-96
State Coordinates	881-483	Sheet No.	1 OF 1

02-59

SYSTEM				TRAFFIC		LINE DIAGRAM	TRAFFIC			PAVEMENT DATA
	FUNCT CLASS	HWY. SYS.	HPMS SAMPLE	PRKG. REST.	COM/IND ACCESS		CONTROL	COM/IND ACCESS	PRKG. REST.	
						proposed				
						ROAD XX XX END				
						0 16				
						Proposed 0 12				
										36'I
										JC-C
						(RIDGE ST RD) Rd MD 713				2UML
						MD 0 00 713 D				

TRAFFIC CODES
TRAFFIC CONTROLS: STOP SIGN-SS, TRAFFIC LIGHT=T.L., FLASHING RED BALL=F.R.

TRAFFIC CODES
PARKING RESTRICTIONS: A.M. PEAK, P.M. PEAK, A.M./P.M. PEAK, NO PARKING ANYTIME=N.P., COMM/IND. ACCESS=E

COUNTY _____ ROAD NO. _____ PAGE ___ OF ___

SYSTEM				TRAFFIC		LINE DIAGRAM	TRAFFIC			PAVEMENT DATA
	FUNCT. CLASS	HWY SYS	NPMS SAMPLE	PRKG. REST.	COM/IND ACCESS		CONTROL	COM/IND ACCESS	PRKG. REST.	

96-98 ST

SHA 51.3 - 8 Revised 4.83

MARYLAND STATE HIGHWAY ADMINISTRATION

ROAD INVENTORY SHEET

Party Chief: Davis
Recorder: Balzanna
Assistant:
Map No./Dir.: E12 / N
State Coordinates: 890-475

Road No.: Op 5429
Road Name: LORIA CT
County: ANNE ARUNDEL
Date: 12-19-96
Sheet No.: 1 OF 1

SYSTEM				TRAFFIC		LINE DIAGRAM	TRAFFIC			PAVEMENT DATA
	FUNCT CLASS	HWY. SYS	HPMS SAMPLE	PREG. REST.	COM/IND. ACCESS		CONTROL	COM/IND. ACCESS	PREG. REST.	
						D E				
						CUL 0 06 SAC				^
										18' I
										2UML
						South WIEKER Rd				
						Co 0 00 1158				V

TRAFFIC CODES

TRAFFIC CONTROLS: STOP SIGN-SS, TRAFFIC LIGHT=T.L., FLASHING RED BALL=F.R.

TRAFFIC CODES

PARKING RESTRICTIONS: A.M. PEAK, P.M. PEAK, A.M./P.M. PEAK, NO PARKING ANYTIME=N.P., COM/IND. ACCESS=E

COUNTY _____ ROAD NO. _____ PAGE ___ OF ___

SYSTEM				TRAFFIC		LINE DIAGRAM	TRAFFIC			PAVEMENT DATA
	FUNCT. CLASS	HWY SYS	HPMS SAMPLE	PRKG. REST	COM/IND ACCESS		CONTROL	COM/IND ACCESS	PRKG. REST.	

SHA 51.3 - 8 Revised 4.83

Annapolis (97-30 A MU)

MARYLAND STATE HIGHWAY ADMINISTRATION

ROAD INVENTORY SHEET

Party Chief: GD
Recorder: MP
Assistant:
Map No./Dir.: F13 / N
State Coordinates: 937-418

Road No.: Op 5430
Road Name: Ritchie Lane
County: Anne Arundel
Date: 3/6/93
Sheet No.: 1 OF 1

TRAFFIC CODES: TRAFFIC CONTROLS: STOP SIGN-SS, TRAFFIC LIGHT=T.L., FLASHING RED BALL=F.R.

TRAFFIC CODES: PARKING RESTRICTIONS: A.M. PEAK, P.M. PEAK, A.M./P.M. PEAK, NO PARKING ANYTIME=N.P., COMM/IND. ACCESS=E

SYSTEM: FUNCT CLASS	SYSTEM: HWY. SYS.	SYSTEM: HPMS SAMPLE	TRAFFIC: PK.G. REST.	TRAFFIC: COM/IND. ACCESS	LINE DIAGRAM				TRAFFIC: CONTROL	TRAFFIC: COM/IND. ACCESS	TRAFFIC: PK.G. REST.	PAVEMENT DATA
					ROAD	0	25	END				
												20'I
					↑90°	0	23					2UML
					PT	0	18					
					(George Ave) Op 5431	0	15					
					120°							
					PC	0	14					
						0	13	PT				
								90°				
					PRC	0	10	PRC				28'I
					160°							Jc-c
					PC	0	04					2UML
					Sign: "Ritchie Lane"	0	00	Sign: Pvt. road				
							0.01					
						St	2620	S. Southwood Ave				
								Mu 3000				
						Ritchie						
						Mu						

COUNTY _____ ROAD NO. _____ PAGE ___ OF ___

SYSTEM				TRAFFIC		LINE DIAGRAM	TRAFFIC			PAVEMENT DATA
	FUNCT. CLASS	HWY SYS	NPMS SAMPLE	PRKG. REST.	COM/IND ACCESS		CONTROL	COM/IND ACCESS	PRKG. REST.	

Annapolis

SHA 51.3 - 8 Revised
4.83

MARYLAND STATE HIGHWAY ADMINISTRATION

ROAD INVENTORY SHEET

Party Chief _____
Recorder _____
Assistant _____
Map No./Dir. /
State Coordinates _____

Road No. Op 5431
Road Name George Ave
County Anne Arundel
Date _____
Sheet No. _____ OF _____

SYSTEM				TRAFFIC		LINE DIAGRAM	TRAFFIC			PAVEMENT DATA
	FUNCT CLASS	HWY SYS	HPMS SAMPLE	PREG. REST.	COM/IND ACCESS		CONTROL	COM/IND ACCESS	PREG. REST.	
						SEE INV. OF MU 1230 "George Ave" Annapolis (from 97-30mi)				

TRAFFIC CODES

TRAFFIC CONTROLS: STOP SIGN-S.S., TRAFFIC LIGHT=T.L., FLASHING RED BALL=F.R.

TRAFFIC CODES

PARKING RESTRICTIONS: A.M. PEAK, P.M. PEAK, A.M./P.M. PEAK, NO PARKING ANYTIME=N.P., COMM/IND. ACCESS=E

COUNTY _____ ROAD NO. _____ PAGE ___ OF ___

SYSTEM				TRAFFIC		LINE DIAGRAM	TRAFFIC			PAVEMENT DATA
	FUNCT. CLASS	HWY SYS	HPMS SAMPLE	PRKG. REST.	COM/IND ACCESS		CONTROL	COM/IND ACCESS	PRKG. REST.	

OP 5432

ANNE ARUNDEL COUNTY

SEE INVENTORY

OF

CO 5793, 208TH ST.

97-38.

(97-38A)

SHA 51.3 - 8 Revised
4.83

MARYLAND STATE HIGHWAY ADMINISTRATION

ROAD INVENTORY SHEET

Party Chief: GD
Recorder: MP
Assistant:
Map No./Dir.: E-13A / E
State Coordinates: 927-474

Road No.: OP 5433
Road Name: 207TH St.
County: Anne Arundel
Date: 11/21/97
Sheet No.: 1 OF 1

SYSTEM				TRAFFIC		LINE DIAGRAM	TRAFFIC			PAVEMENT DATA
FUNCT CLASS	HWY. SYS.	HPMS SAMPLE		PREG. REST.	COM/IND ACCESS		CONTROL	COM/IND ACCESS	PREG. REST.	
						ROAD XX XX END				
						0 03				
										20'I
										2UML
						Camp Rd.				
						0 00 OP 1628				
						C.18				

TRAFFIC CODES

TRAFFIC CONTROLS: STOP SIGN-SS, TRAFFIC LIGHT=T.L., FLASHING RED BALL=F.R.

TRAFFIC CODES

PARKING RESTRICTIONS: A.M. PEAK, P.M. PEAK, A.M./P.M. PEAK, NO PARKING ANYTIME=N.P., COMM/IND. ACCESS=E

COUNTY _____ ROAD NO. _____ PAGE ___ OF ___

SYSTEM				TRAFFIC		LINE DIAGRAM	TRAFFIC			PAVEMENT DATA
	FUNCT. CLASS	HWY SYS	HPMS SAMPLE	PRKG REST	COM/IND ACCESS		CONTROL	COM/IND ACCESS	PRKG. REST.	

OP 5434

ANNE ARUNDEL COUNTY

SEE INVENTORY

OF

CO 5794, CLUSTER CT.

97-77.

OP 5435

Anne Arundel County

UNASSIGNED

NOW ALL

CO 6121

Miles Ct

01-36

OP 5436

ANNE ARUNDEL COUNTY

UNASSIGNED - Now All

~~SEE INVENTORY~~

~~OF~~

CO 5814, CHELMSFORD DR.

97-86.

99-124

OP 5437

ANNE ARUNDEL COUNTY

UNASSIGNED - Now All

~~SEE INVENTORY~~

~~OF~~

CO 5829, SWEETWATER DR.

97-93.

99-135

OP 5438

ANNE ARUNDEL COUNTY

UNASSIGNED

NOW

CO 5919

BOXMERE CT

99-136

OP 5439

ANNE ARUNDEL COUNTY

SEE INVENTORY OF

CO 4206, HUFF RD.

97-CO.EX.#5.

Balto Urban
(97 Co Ex #6)

SHA 51.3 - 8 Revised
4.83

MARYLAND STATE HIGHWAY ADMINISTRATION

ROAD INVENTORY SHEET

Party Chief	GD	Road No.	OP 5440
Recorder	MP	Road Name	Stoney Harbor Ct
Assistant	JC	County	Anne Arundel
Map No./Dir.	E-13A/ N	Date	11/21/97
State Coordinates	937-481	Sheet No.	1 OF 1

TRAFFIC CODES
TRAFFIC CONTROLS: STOP SIGN-SS, TRAFFIC LIGHT=T.L., FLASHING RED BALL=F.R.

TRAFFIC CODES
PARKING RESTRICTIONS: A.M. PEAK, P.M. PEAK, A.M./P.M. PEAK, NO PARKING ANYTIME=N.P., COMM/IND. ACCESS=E

SYSTEM				TRAFFIC		LINE DIAGRAM	TRAFFIC			PAVEMENT DATA
	FUNCT CLASS	HWY. SYS	HPMS SAMPLE	PRKG. REST.	COM/IND ACCESS		CONTROL	COM/IND ACCESS	PRKG. REST.	
						D E				
						CUL 0 02 SAC				
										50' I
										J C-C
										2 UML
						Beach Dr 0 00 Stoney Creek Dr.				
						Co 1677 Co 1650				
						@.00 (X) @.41 (R)				
						4th St. @.00				
						Co 1681				

COUNTY _____ ROAD NO. _____ PAGE ___ OF ___

SYSTEM				TRAFFIC		LINE DIAGRAM	TRAFFIC			PAVEMENT DATA
	FUNCT. CLASS	HWY SYS	HPMS SAMPLE	PRKG. REST.	COM/IND ACCESS		CONTROL	COM/IND ACCESS	PRKG. REST.	

Balto Urban
(97 Co Ex #7)

SHA 51.3 - 8 Revised 4.83

MARYLAND STATE HIGHWAY ADMINISTRATION

ROAD INVENTORY SHEET

Party Chief: GD
Recorder: MP
Assistant:
Map No./Dir.: D-12 / N
State Coordinates: 907 - 496

Road No.: O.P. 5441
Road Name: Sheckells Rd
County: Anne Arundel
Date: 11/17/97
Sheet No.: 1 OF 1

TRAFFIC CODES
TRAFFIC CONTROLS: STOP SIGN-SS, TRAFFIC LIGHT=T.L., FLASHING RED BALL=F.R.

TRAFFIC CODES
PARKING RESTRICTIONS: A.M. PEAK, P.M. PEAK, A.M./P.M. PEAK, NO PARKING ANYTIME=N.P., COMM/IND. ACCESS=E

SYSTEM: FUNCT CLASS	SYSTEM: HWY. SYS.	SYSTEM: HPMS SAMPLE	TRAFFIC: PKG. REST.	TRAFFIC: COM/IND. ACCESS	LINE DIAGRAM	TRAFFIC: CONTROL	TRAFFIC: COM/IND. ACCESS	TRAFFIC: PKG. REST.	PAVEMENT DATA
					Proposed				
					ROAD ~~X X~~ 0 08 ~~X X~~ END				
					Juneberry Way				
					E. to Apts. 0 06 E. to Apts.				
									40' I
									J C-C
									2 ML
					W. Ordnance Rd				
					Co 0 00 3866				
					@.36 (L)				

COUNTY _____ ROAD NO. _____ PAGE ___ OF ___

SYSTEM				TRAFFIC		LINE DIAGRAM	TRAFFIC				PAVEMENT DATA
	FUNCT. CLASS	HWY SYS	HPMS SAMPLE	PKG. REST.	COM/IND ACCESS		OPPOSG.	COM/IND	ACCESS	PKG. REST.	

OP 5442

ANNE ARUNDEL COUNTY

SEE INVENTORY

OF

CO 205, GLENDALE AVE.

97-CO.EX.#11.

OP 5443

ANNE ARUNDEL COUNTY

SEE INVENTORY

OF

CO 5356, GRAINFIELD RD.

97-CO.EX.#17.

98-55 co

OP 5444

ANNE ARUNDEL COUNTY

SEE INVENTORY

OF

CO 1146, GEORGIA AVE.

97-9 ST.

OP 5445

ANNE ARUNDEL COUNTY

SEE INVENTORY

OF

CO 1147, ILLINOIS AVE.

97-9 ST.

Baltimore Urban
(97-105T)

SHA 51.3 - 8 Revised 4.83

MARYLAND STATE HIGHWAY ADMINISTRATION

ROAD INVENTORY SHEET

Party Chief: GD
Recorder: MP
Assistant: JC
Map No./Dir.: E-13A / S
State Coordinates: 931 - 472

Road No.: OP 5446
Road Name: Sagamore Way
County: Anne Arundel
Date: 11/21/97
Sheet No.: 1 OF 2

TRAFFIC CODES
TRAFFIC CONTROLS: STOP SIGN-SS, TRAFFIC LIGHT=T.L., FLASHING RED BALL=F.R.

TRAFFIC CODES
PARKING RESTRICTIONS: A.M. PEAK, P.M. PEAK, A.M./P.M. PEAK, NO PARKING ANYTIME=N.P., COMM/IND. ACCESS=E

SYSTEM: FUNCT CLASS	SYSTEM: HWY. SYS	SYSTEM: HPMS SAMPLE	TRAFFIC: PKG. REST.	TRAFFIC: COM/IND. ACCESS	LINE DIAGRAM	TRAFFIC: CONTROL	TRAFFIC: COM/IND. ACCESS	TRAFFIC: PKG. REST.	PAVEMENT DATA
					0 24 PT				
					90°				
					0 18 PC				
									26' I
					↑ 45° 0 15				J C-C
									2 UML
					Sagamore Ct.				
					0 10 proposed			X	
									40' I
					↑ 35° 0 07				J C-C
									2 UML
					0 03			X	
									18' I RT
									24' I LT
									6' Grs. Med
									"J" C-C
					Mountain Rd.				2 UML
					MD 0 00 177				
					@3.29				
					MAYFIELD RD 1688 Co.				

COUNTY AA ROAD NO. _____ PAGE 2 OF 2

SYSTEM				TRAFFIC		LINE DIAGRAM	TRAFFIC				PAVEMENT DATA
	FUNCT. CLASS	HWY SYS	HPMS SAMPLE	PRKG. REST.	COM/IND ACCESS		CONTROL	COM/IND ACCESS	PRKG. REST.		
						D E					
						CUL 0 26 SAC					
											26'I
											J C-C
											2UML

SHA 51.3 - 8 Revised
4.83

MARYLAND STATE HIGHWAY ADMINISTRATION

ROAD INVENTORY SHEET

Party Chief _____
Recorder _____
Assistant _____
Map No./Dir. 1
State Coordinates _____

Road No. Op 5447
Road Name _____
County A.A.
Date _____
Sheet No. _____ OF _____

SYSTEM				TRAFFIC		LINE DIAGRAM	TRAFFIC			PAVEMENT DATA
	FUNCT CLASS	HWY. SYS.	HPMS SAMPLE	PREG. REST.	COM/IND. ACCESS		CONTROL	COM/IND. ACCESS	PREG. REST.	
						SEE INV. OF CO 1031 (GPS 98 - #54)				

TRAFFIC CODES

TRAFFIC CONTROLS: STOP SIGN-SS, TRAFFIC LIGHT=T.L., FLASHING RED BALL=F.R.

TRAFFIC CODES

PARKING RESTRICTIONS: A.M. PEAK, P.M. PEAK, A.M./P.M. PEAK, NO PARKING ANYTIME=N.P., COMM/IND. ACCESS=E

COUNTY _____ ROAD NO. _____ PAGE ___ OF ___

SYSTEM				TRAFFIC		LINE DIAGRAM	TRAFFIC			PAVEMENT DATA
	FUNCT. CLASS	HWY SYS	NPMS SAMPLE	PRKG. REST.	COM/IND ACCESS		CONTROL	COM/IND ACCESS	PRKG. REST.	

SHA 51.3 - 8 Revised
4.83

MARYLAND STATE HIGHWAY ADMINISTRATION

ROAD INVENTORY SHEET

Party Chief _____
Recorder _____
Assistant _____
Map No./Dir. 1
State Coordinates _____

Road No. Op 5448
Road Name Brietwert Ave
County A.A.
Date _____
Sheet No. _____ OF _____

SYSTEM				TRAFFIC		LINE DIAGRAM	TRAFFIC			PAVEMENT DATA
	FUNCT CLASS	HWY. SYS.	NHNS SAMPLE	PREG. REST.	COM/IND. ACCESS		CONTROL	COM/IND. ACCESS	PREG. REST.	
						SEE INV. OF Co 1029 (98 GPS - # 54)				

TRAFFIC CODES

TRAFFIC CONTROLS: STOP SIGN-SS, TRAFFIC LIGHT=T.L., FLASHING RED BALL=F.R.

TRAFFIC CODES

PARKING RESTRICTIONS: A.M. PEAK, P.M. PEAK, A.M./P.M. PEAK, NO PARKING ANYTIME=N.P., COMM/IND. ACCESS=E

COUNTY _____ ROAD NO. _____ PAGE ___ OF ___

SYSTEM				TRAFFIC		LINE DIAGRAM	TRAFFIC			PAVEMENT DATA
	FUNCT. CLASS	HWY SYS	HPMS SAMPLE	PRKG. REST.	COM/IND ACCESS		CONTROL	COM/IND ACCESS	PRKG. REST.	

SHA 51.3 - 8 Revised
4.83

MARYLAND STATE HIGHWAY ADMINISTRATION

ROAD INVENTORY SHEET

Party Chief _____
Recorder _____
Assistant _____
Map No./Dir. /
State Coordinates _____

Road No. Op 5449
Road Name Coxswain Way
County A.A.
Date _____
Sheet No. _____ OF _____

SYSTEM				TRAFFIC		LINE DIAGRAM	TRAFFIC			PAVEMENT DATA
	FUNCT CLASS	HWY. SYS.	HPMS SAMPLE	PKG. REST.	COM/IND. ACCESS		CONTROL	COM/IND. ACCESS	PKG. REST.	
						SEE INV. OF CO 3914 (98 GPS - # 64)				

TRAFFIC CODES

TRAFFIC CONTROLS: STOP SIGN-SS, TRAFFIC LIGHT=T.L., FLASHING RED BALL=F.R.

TRAFFIC CODES

PARKING RESTRICTIONS: A.M. PEAK, P.M. PEAK, A.M./P.M. PEAK, NO PARKING ANYTIME=N.P., COMM/IND. ACCESS=E

COUNTY _____ ROAD NO. _____ PAGE ___ OF ___

SYSTEM				TRAFFIC		LINE DIAGRAM	TRAFFIC			PAVEMENT DATA
	FUNCT. CLASS	HWY SYS	NPMS SAMPLE	PRKG. REST	COM/IND ACCESS		COMERCIAL	COM/IND ACCESS	PRKG. REST.	

SHA 51.3 - 8 Revised
4.83

MARYLAND STATE HIGHWAY ADMINISTRATION

ROAD INVENTORY SHEET

Party Chief _____
Recorder _____
Assistant _____
Map No./Dir. ____/____
State Coordinates _____

Road No. Op 5450
Road Name Andrew Hill Rd
County A.A.
Date _____
Sheet No. _____ OF _____

SYSTEM				TRAFFIC		LINE DIAGRAM	TRAFFIC			PAVEMENT DATA
	FUNCT CLASS	HWY. SYS.	HPMS SAMPLE	PRK.G. REST.	COM/IND. ACCESS		CONTROL	COM/IND. ACCESS	PRK.G. REST.	
						SEE INV. OF CO. 4429 (98GPS - #34)				

TRAFFIC CODES

TRAFFIC CONTROLS: STOP SIGN-SS, TRAFFIC LIGHT=T.L., FLASHING RED BALL=F.R.

TRAFFIC CODES

PARKING RESTRICTIONS: A.M. PEAK, P.M. PEAK, A.M./P.M. PEAK, NO PARKING ANYTIME=N.P., COMM/IND. ACCESS=E

COUNTY _____ ROAD NO. _____ PAGE ___ OF ___

SYSTEM				TRAFFIC		LINE DIAGRAM	TRAFFIC			PAVEMENT DATA
	FUNCT CLASS	HWY SYS	HPMS SAMPLE	PRKG. REST	COM/IND ACCESS		CONTROL	COM/IND ACCESS	PRKG. REST.	

OP 5451

Anne Arundel County

UNASSIGNED

NOW ALL

CO 6113

Cannon Ridge Dr

01-102

SHA 51.3 - 8 Revised
4.83

MARYLAND STATE HIGHWAY ADMINISTRATION

ROAD INVENTORY SHEET

Party Chief _____
Recorder _____
Assistant _____
Map No./Dir. 1
State Coordinates _____

Road No. Op 5452
Road Name Cape Sable Ct.
County A.A.
Date _____
Sheet No. _____ OF _____

SYSTEM				TRAFFIC		LINE DIAGRAM	TRAFFIC			PAVEMENT DATA
	FUNCT CLASS	HWY. SYS.	HPMS SAMPLE	PREG. REST.	COM/IND. ACCESS		CONTROL	COM/IND. ACCESS	PREG. REST.	
						SEE INV. OF CO 4891 (98 GPS - # 21) UNASSIGNED - NOW All 99-10				

TRAFFIC CODES
TRAFFIC CONTROLS: STOP SIGN-SS, TRAFFIC LIGHT=T.L., FLASHING RED BALL=F.R.

TRAFFIC CODES
PARKING RESTRICTIONS: A.M. PEAK, P.M. PEAK, A.M./P.M. PEAK, NO PARKING ANYTIME=N.P., COMM/IND. ACCESS=E

COUNTY _____ ROAD NO. _____ PAGE ___ OF ___

SYSTEM				TRAFFIC		LINE DIAGRAM	TRAFFIC			PAVEMENT DATA
	FUNCT CLASS	HWY SYS	HPMS SAMPLE	PREG RESE	COM/IND ACCESS		COM/IND ACCESS	PREG. RESE.		

SHA 51.3 - 8 Revised
4.83

MARYLAND STATE HIGHWAY ADMINISTRATION

ROAD INVENTORY SHEET

Party Chief _____
Recorder _____
Assistant _____
Map No./Dir. ____/____
State Coordinates _____

Road No. Op 5453
Road Name Oak Hollow Dr.
County A.A.
Date _____
Sheet No. _____ OF _____

SYSTEM				TRAFFIC		LINE DIAGRAM	TRAFFIC			PAVEMENT DATA
	FUNCT CLASS	HWY. SYS	HPMS SAMPLE	PRKG. REST.	COM/IND ACCESS		CONTROL	COM/IND ACCESS	PRKG. REST.	
						SEE INV. OF CO 5138 (98 GPS - #16)				

TRAFFIC CODES

TRAFFIC CONTROLS: STOP SIGN-SS, TRAFFIC LIGHT=T.L., FLASHING RED BALL=F.R.

TRAFFIC CODES

PARKING RESTRICTIONS: A.M. PEAK, P.M. PEAK, A.M./P.M. PEAK, NO PARKING ANYTIME=N.P., COMM/IND. ACCESS=E

COUNTY _____ ROAD NO. _____ PAGE ___ OF ___

SYSTEM				TRAFFIC		LINE DIAGRAM	TRAFFIC			PAVEMENT DATA
	FUNCT. CLASS	HWY SYS	NPMS SAMPLE	PRKG. REST.	COM/IND ACCESS		CONTROL	COM/IND ACCESS	PRKG. REST.	

FDIM # 14
GPS

SHA 51.3 - 8 Revised
4.83

MARYLAND STATE HIGHWAY ADMINISTRATION

ROAD INVENTORY SHEET

Party Chief: SNYDER
Recorder: ROLSEY
Assistant:
Map No./Dir.: E13D / S
State Coordinates: 962-460

Road No.: Op 5454
Road Name: BAY FRONT DR
County: ANNE ARUNDEL
Date: 10.27.98
Sheet No. 1 OF 1

TRAFFIC CODES
TRAFFIC CONTROLS: STOP SIGN-SS, TRAFFIC LIGHT=T.L., FLASHING RED BALL=F.R.

TRAFFIC CODES
PARKING RESTRICTIONS: A.M. PEAK, P.M. PEAK, A.M./P.M. PEAK, NO PARKING ANYTIME=N.P., COMM/IND. ACCESS=E

SYSTEM				TRAFFIC		LINE DIAGRAM	TRAFFIC			PAVEMENT DATA
	FUNCT CLASS	HWY. SYS.	HPMS SAMPLE	PREG. REST.	COM/IND ACCESS		CONTROL	COM/IND ACCESS	PREG. REST.	
						COOK RD				
						0.15 PVT DR				
										10'E
						0.04				
										10'I
						BAY DR				
						0.00 OP 556				

COUNTY _____ ROAD NO. _____ PAGE ___ OF ___

SYSTEM				TRAFFIC		LINE DIAGRAM	TRAFFIC				PAVEMENT DATA
	FUNCT CLASS	HWY SYS	NFMS SAMPLE	PREG RESI	COM/IND ACCESS		COM/IND	COM/IND	ACCESS	PREG. RESI.	

SHA 51.3 - 8 Revised
4.83

MARYLAND STATE HIGHWAY ADMINISTRATION

ROAD INVENTORY SHEET

Party Chief _____
Recorder _____
Assistant _____
Map No./Dir. ____/____
State Coordinates _____

Road No. Op 5455
Road Name Phillips Dr.
County A.A.
Date _____
Sheet No. _____ OF _____

SYSTEM				TRAFFIC		LINE DIAGRAM	TRAFFIC			PAVEMENT DATA
	FUNCT CLASS	HWY. SYS	HPMS SAMPLE	PKG. REST.	COM/IND. ACCESS		CONTROL	COM/IND. ACCESS	PKG. REST.	
						SEE INV. OF Co 2438 (98GPS-#11)				

TRAFFIC CODES

TRAFFIC CONTROLS: STOP SIGN-SS, TRAFFIC LIGHT=T.L., FLASHING RED BALL=F.R.

TRAFFIC CODES

PARKING RESTRICTIONS: A.M. PEAK, P.M. PEAK, A.M./P.M. PEAK, NO PARKING ANYTIME=N.P., COMM/IND. ACCESS=E

COUNTY _____ ROAD NO. _____ PAGE ___ OF ___

SYSTEM				TRAFFIC		LINE DIAGRAM	TRAFFIC				PAVEMENT DATA
	FUNCT CLASS	HWY SYS	NHS SAMPLE	PREG. REST.	COM/IND ACCESS		COM/IND ACCESS	PREG. REST.			

OP 5456

Anne Arundel County

UNASSIGNED

NOW

CO 5471

Old Home Ave

01-53, 1/25/02

SHA 51.3 - 8 Revised
4.83

MARYLAND STATE HIGHWAY ADMINISTRATION

ROAD INVENTORY SHEET

Party Chief _____
Recorder _____
Assistant _____
Map No./Dir. /
State Coordinates _____

Road No. Op 5457
Road Name Cloverleaf Dr
County A.A.
Date _____
Sheet No. _____ OF _____

SYSTEM				TRAFFIC		LINE DIAGRAM	TRAFFIC			PAVEMENT DATA
	FUNCT CLASS	HWY SYS	HPMS SAMPLE	PRKG. REST.	COM/IND ACCESS		CONTROL	COM/IND ACCESS	PRKG. REST.	
						SEE INV. OF Co 5868 (98-24)				

TRAFFIC CODES

TRAFFIC CONTROLS: STOP SIGN=SS, TRAFFIC LIGHT=T.L., FLASHING RED BALL=F.R.

TRAFFIC CODES

PARKING RESTRICTIONS: A.M. PEAK, P.M. PEAK, A.M./P.M. PEAK, NO PARKING ANYTIME=N.P., COMM/IND. ACCESS=E

COUNTY _____ ROAD NO. _____ PAGE ___ OF ___

SYSTEM				TRAFFIC		LINE DIAGRAM	TRAFFIC				PAVEMENT DATA
	FUNCT. CLASS	HWY SYS	HPMS SAMPLE	PKG. REST.	COM/IND ACCESS		CONTROL	COM/IND ACCESS	PKG. REST.		

SHA 51.3 - 8 Revised
4.83

MARYLAND STATE HIGHWAY ADMINISTRATION

ROAD INVENTORY SHEET

Party Chief _____
Recorder _____
Assistant _____
Map No./Dir. ____/____
State Coordinates _____

Road No. Op 5458
Road Name Strawberry Lake Way
County A.A.
Date _____
Sheet No. _____ OF _____

SYSTEM				TRAFFIC		LINE DIAGRAM	TRAFFIC			PAVEMENT DATA
	FUNCT CLASS	HWY. SYS.	HPMS SAMPLE	PKG. REST.	COM/IND ACCESS		CONTROL	COM/IND ACCESS	PKG. REST.	
						'UNASSIGNED - Now All'				
						~~SEE INV.~~				
						~~OF~~				
						CO 5581				
						(98-62x)				
						99-68, 77				

TRAFFIC CODES

TRAFFIC CONTROLS: STOP SIGN-SS, TRAFFIC LIGHT=T.L., FLASHING RED BALL=F.R.

TRAFFIC CODES

PARKING RESTRICTIONS: A.M. PEAK, P.M. PEAK, A.M./P.M. PEAK, NO PARKING ANYTIME=N.P., COMM/IND. ACCESS=E

COUNTY _____ ROAD NO. _____ PAGE ___ OF ___

SYSTEM				TRAFFIC		LINE DIAGRAM	TRAFFIC				PAVEMENT DATA
	FUNCT. CLASS	HWY SYS	HPMS SAMPLE	PKG. REST.	COM/IND ACCESS		COM/IND	COM/IND ACCESS	PKG. REST.		

SHA 51.3 - 8 Revised
4.83

MARYLAND STATE HIGHWAY ADMINISTRATION

ROAD INVENTORY SHEET

Party Chief _____
Recorder _____
Assistant _____
Map No./Dir. 1
State Coordinates _____

Road No. Op 5459
Road Name Russett Green E.
County A.A.
Date _____
Sheet No. _____ OF _____

SYSTEM				TRAFFIC		LINE DIAGRAM	TRAFFIC			PAVEMENT DATA
	FUNCT CLASS	HWY. SYS.	HPMS SAMPLE	PK.G. REST.	COM/IND ACCESS		CONTROL	COM/IND ACCESS	PK.G. REST.	
						SEE INV. OF CO 996 (98-75 co)				

TRAFFIC CODES

TRAFFIC CONTROLS: STOP SIGN-SS, TRAFFIC LIGHT=T.L., FLASHING RED BALL=F.R.

TRAFFIC CODES

PARKING RESTRICTIONS: A.M. PEAK, P.M. PEAK, A.M./P.M. PEAK, NO PARKING ANYTIME=N.P., COMM/IND. ACCESS=E

COUNTY _____ ROAD NO. _____ PAGE ___ OF ___

SYSTEM				TRAFFIC		LINE DIAGRAM	TRAFFIC				PAVEMENT DATA
	FUNCT. CLASS	HWY SYS	HPMS SAMPLE	PRKG. REST.	COM/IND ACCESS		COM/IND	COM/IND	ACCESS	PRKG. REST.	

SHA 51.3 - 8 Revised
4.83

MARYLAND STATE HIGHWAY ADMINISTRATION

ROAD INVENTORY SHEET

Party Chief _____
Recorder _____
Assistant _____
Map No./Dir. _____/_____
State Coordinates _____

Road No. Op 5460
Road Name High View Pl
County A.A
Date _____
Sheet No. _____ OF _____

SYSTEM				TRAFFIC		LINE DIAGRAM	TRAFFIC			PAVEMENT DATA
	FUNCT CLASS	HWY. SYS.	HPMS SAMPLE	PK.G. REST.	COM/IND ACCESS		CONTROL	COM/IND ACCESS	PK.G. REST.	
						SEE INV. OF Co 5889 (98-89)				

TRAFFIC CODES

TRAFFIC CONTROLS: STOP SIGN-SS, TRAFFIC LIGHT=T.L., FLASHING RED BALL=F.R.

TRAFFIC CODES

PARKING RESTRICTIONS: A.M. PEAK, P.M. PEAK, A.M./P.M. PEAK, NO PARKING ANYTIME=N.P., COMM/IND. ACCESS=E

COUNTY _____ ROAD NO. _____ PAGE ___ OF ___

SYSTEM				TRAFFIC		LINE DIAGRAM	TRAFFIC				PAVEMENT DATA
	FUNCT. CLASS	HWY SYS.	HPMS SAMPLE	PKG. REST.	COM/IND ACCESS		COM/IND	COM/IND	ACCESS	PKG. REST.	

SHA 51.3 - 8 Revised
4.83

MARYLAND STATE HIGHWAY ADMINISTRATION

ROAD INVENTORY SHEET

Party Chief _____
Recorder _____
Assistant _____
Map No./Dir. /
State Coordinates _____

Road No. Op 5461
Road Name Compton Dr
County AA
Date _____
Sheet No. _____ OF _____

SYSTEM				TRAFFIC		LINE DIAGRAM	TRAFFIC			PAVEMENT DATA
	FUNCT CLASS	HWY. SYS	HPMS SAMPLE	PKG. REST.	COM/IND ACCESS		CONTROL	COM/IND ACCESS	PKG. REST.	
						SEE INV. OF CO 5892 (98-109)				

TRAFFIC CODES

TRAFFIC CONTROLS: STOP SIGN-SS, TRAFFIC LIGHT=T.L., FLASHING RED BALL=F.R.

TRAFFIC CODES

PARKING RESTRICTIONS: A.M. PEAK, P.M. PEAK, A.M./P.M. PEAK, NO PARKING ANYTIME=N.P., COMM/IND. ACCESS=E

COUNTY _____ ROAD NO. _____ PAGE ___ OF ___

SYSTEM				TRAFFIC			LINE DIAGRAM	TRAFFIC				PAVEMENT DATA
FUNCT. CLASS	HWY SYS	HPMS SAMPLE		PKG. REST.	COM/IND	ACCESS		COM/IND	COM/IND	ACCESS	PKG. REST.	

OP 5462

Anne Arundel County

UNASSIGNED

NOW

CO 5893

Warner's La

00-86

SHA 51.3 - 8 Revised
4.83

MARYLAND STATE HIGHWAY ADMINISTRATION

ROAD INVENTORY SHEET

Party Chief _____
Recorder _____
Assistant _____
Map No./Dir. 1
State Coordinates _____

Road No. Op 5463
Road Name Cobalt Dr
County A.A.
Date _____
Sheet No. _____ OF _____

SYSTEM				TRAFFIC		LINE DIAGRAM	TRAFFIC			PAVEMENT DATA
	FUNCT CLASS	HWY. SYS.	HPMS SAMPLE	PK.G. REST.	COM/IND ACCESS		CONTROL	COM/IND ACCESS	PK.G. REST.	
						SEE INV.				
						OF				
						CO 4488				
						(98 co ex. #5)				

TRAFFIC CODES

TRAFFIC CONTROLS: STOP SIGN-SS, TRAFFIC LIGHT=T.L., FLASHING RED BALL=F.R.

TRAFFIC CODES

PARKING RESTRICTIONS: A.M. PEAK, P.M. PEAK, A.M./P.M. PEAK, NO PARKING ANYTIME=N.P., COMM/IND. ACCESS=E

COUNTY _____ ROAD NO. _____ PAGE ___ OF ___

SYSTEM				TRAFFIC		LINE DIAGRAM	TRAFFIC				PAVEMENT DATA
	FUNCT. CLASS	HWY SYS	HPMS SAMPLE	PKG. REST.	COM/IND ACCESS		CONTROL	COM/IND ACCESS	PKG. REST.		

(98 CO EX #6)

SHA 51.3 - 8 Revised 4.83

MARYLAND STATE HIGHWAY ADMINISTRATION

ROAD INVENTORY SHEET

Party Chief: GARY DAVIS
Recorder: TONY DAMICO
Assistant:
Map No./Dir.: G-12 /SE
State Coordinates: 906370

Road No.: OP 5464
Road Name: SIGMA DR EXTENDED
County: A. A.
Date: 11-23-98
Sheet No. 1 OF 1

TRAFFIC CODES
TRAFFIC CONTROLS: STOP SIGN-SS, TRAFFIC LIGHT=T.L., FLASHING RED BALL=F.R.

TRAFFIC CODES
PARKING RESTRICTIONS: A.M. PEAK, P.M. PEAK, A.M./P.M. PEAK, NO PARKING ANYTIME=N.P., COMM/IND. ACCESS=E

SYSTEM: FUNCT CLASS	SYSTEM: HWY SYS.	SYSTEM: HPMS SAMPLE	TRAFFIC: PREG. REST.	TRAFFIC: COM/IND ACCESS	LINE DIAGRAM	TRAFFIC: CONTROL	TRAFFIC: COM/IND ACCESS	TRAFFIC: PREG. REST.	PAVEMENT DATA
					DE				
					CUI 0 12 SAC				
					0 09 PT				
					90°				
					0 02 PC				12' I
					CUI 000 SAC				
					SIGMA DR GO 4548				
					DE				

COUNTY _____ ROAD NO. _____ PAGE ___ OF ___

SYSTEM				TRAFFIC		LINE DIAGRAM	TRAFFIC			PAVEMENT DATA
	FUNCT. CLASS	HWY SYS	HPMS SAMPLE	PKG RESE.	COM/IND ACCESS		COM/IND ACCESS	PKG. RESE.		

(98-CO EXT #11)

SHA 51.3 - 8 Revised 4.83

MARYLAND STATE HIGHWAY ADMINISTRATION

ROAD INVENTORY SHEET

Party Chief G.D.
Recorder T.D
Assistant
Map No./Dir. F12 B / W
State Coordinates 909-438

Road No. OP 5465
Road Name WILDERNESS RIDGE TR
County AA
Date 11-30-98
Sheet No. 1 OF 1

TRAFFIC CODES
TRAFFIC CONTROLS: STOP SIGN-SS, TRAFFIC LIGHT=T.L., FLASHING RED BALL=F.R.

TRAFFIC CODES
PARKING RESTRICTIONS: A.M. PEAK, P.M. PEAK, A.M./P.M. PEAK, NO PARKING ANYTIME=N.P., COMM/IND. ACCESS=E

SYSTEM				TRAFFIC		LINE DIAGRAM	TRAFFIC			PAVEMENT DATA
	FUNCT CLASS	HWY. SYS.	HPMS SAMPLE	PKG. REST.	COM/IND. ACCESS		CONTROL	COM/IND. ACCESS	PKG. REST.	
						PROPOSED RD				
						0+37				
						80° 0+34				
						45° 0+30				
						35° 0+10				12' E
						BACON RIDGE RD CO 1220 0+00				



COUNTY _____ ROAD NO. _____ PAGE ___ OF ___

SYSTEM				TRAFFIC		LINE DIAGRAM	TRAFFIC				PAVEMENT DATA
	FUNCT CLASS	HWY SYS	HPMS SAMPLE	PKG RESI	COM/IND ACCESS		CHURCH	COM/IND	ACCESS	PKG. RESI.	

(98-CO EXT #14)

SHA 51.3 - 8 Revised 4.83

MARYLAND STATE HIGHWAY ADMINISTRATION

ROAD INVENTORY SHEET

Party Chief GD
Recorder J.D
Assistant
Map No./Dir. F12-R / W
State Coordinates 913-435

Road No. OP 5466
Road Name COMMUNITY PL
County A.A.
Date 11.30-98
Sheet No. 1 OF 1

TRAFFIC CODES
TRAFFIC CONTROLS: STOP SIGN-SS, TRAFFIC LIGHT=T.L., FLASHING RED BALL=F.R.

TRAFFIC CODES
PARKING RESTRICTIONS: A.M. PEAK, P.M. PEAK, A.M./P.M. PEAK, NO PARKING ANYTIME=N.P., COMM/IND. ACCESS=E

SYSTEM: FUNCT CLASS	SYSTEM: HWY. SYS	SYSTEM: HPMS SAMPLE	TRAFFIC: PKG. REST.	TRAFFIC: COM/IND. ACCESS	LINE DIAGRAM	TRAFFIC: CONTROL	TRAFFIC: COM/IND. ACCESS	TRAFFIC: PKG. REST.	PAVEMENT DATA
					D E				
				E	CUL 024 SAC				↑
					016 30°				
				E	013				
				E	009				
				E	006				
									30' I
					005 90°				2 UML
				E	90° 003				X
									24' I RT
									18' I LFT
									10' GRS MED
									J-CC
									2 UML
					FAIRFIELD LOOP RD				
					CO 000 2618 @.16				✓

COUNTY _____ ROAD NO. _____ PAGE ___ OF ___

SYSTEM				TRAFFIC		LINE DIAGRAM	TRAFFIC				PAVEMENT DATA
	FUNCT. CLASS	HWY SYS	HPMS SAMPLE	PREG. RESI.	COM/IND ACCESS		COMBG.	COM/IND ACCESS	PREG. RESI.		

Annap. Urban (98-00 EX #16)

SHA 51.3 - 8 Revised 4.83

MARYLAND STATE HIGHWAY ADMINISTRATION

ANNAPOLIS

ROAD INVENTORY SHEET

Party Chief GD
Recorder TD
Assistant
Map No./Dir. F13C / N
State Coordinates 937-414

Road No. OP 5467
Road Name SKIPPER LA
County A.A.
Date 11-24-98
Sheet No. 1 OF 1

SYSTEM: FUNCT CLASS	SYSTEM: HWY. SYS	SYSTEM: HPMS SAMPLE	TRAFFIC: PKG. REST.	TRAFFIC: COM/IND ACCESS	LINE DIAGRAM	TRAFFIC: CONTROL	TRAFFIC: COM/IND ACCESS	TRAFFIC: PKG. REST.	PAVEMENT DATA
					ENTRANCE TO T.H.				
					GREEN BRIAR LA				
					~~CO~~ 0.17 ~~2868~~				
					MU 1371				
					0.12				
					L T L S CHERRY GROVE AVE				
					0.10 OP 5468				
									40' I
									JC-C
									2-ML
					NEWTOWNE DR				
					MU 0.00 2250				

TRAFFIC CODES
TRAFFIC CONTROLS: STOP SIGN=SS, TRAFFIC LIGHT=T.L., FLASHING RED BALL=F.R.

TRAFFIC CODES
PARKING RESTRICTIONS: A.M. PEAK, P.M. PEAK, A.M./P.M. PEAK, NO PARKING ANYTIME=N.P., COMM/IND. ACCESS=E

COUNTY _____ ROAD NO. _____ PAGE ___ OF ___

SYSTEM				TRAFFIC		LINE DIAGRAM	TRAFFIC			PAVEMENT DATA
	FUNCT. CLASS	HWY SYS	HPMS SAMPLE	PRKG. REST.	COM/IND ACCESS		CONTROL	COM/IND ACCESS	PRKG. REST.	

* If Annapolis ever claims this road, make it part of MU 0580
Annap. Urban

(96 CO EX #16A)

SHA 51.3 - 8 Revised 4.83

MARYLAND STATE HIGHWAY ADMINISTRATION
ANNAPOLIS
ROAD INVENTORY SHEET

Party Chief: GD
Recorder: TD
Assistant:
Map No./Dir.: F13C / N
State Coordinates: 937-414

Road No.: OP 5468
Road Name: S CHERRY GROVE AVE
County: A.A.
Date: 11-24-98
Sheet No. 1 OF 1

SYSTEM: Funct Class	SYSTEM: Hwy. Sys	SYSTEM: HPMS Sample	TRAFFIC: Pkg. Rest.	TRAFFIC: Com/Ind. Access	LINE DIAGRAM	TRAFFIC: Control	TRAFFIC: Com/Ind. Access	TRAFFIC: Pkg. Rest.	PAVEMENT DATA
					S CHERRY GROVE AVE				
					MU 0580				
					FOREST DR				
					CO 0.10 5464	TL			
					12' LTL				
					0.06				
									2-24' I
									20' GRS MED
									J-C-C
									4 ML
					SKIPPER LANE				
					OP 0.00 5467				

TRAFFIC CODES
TRAFFIC CONTROLS: STOP SIGN-SS, TRAFFIC LIGHT=T.L., FLASHING RED BALL=F.R.

TRAFFIC CODES
PARKING RESTRICTIONS: A.M. PEAK, P.M. PEAK, A.M./P.M. PEAK, NO PARKING ANYTIME=N.P., COMM/IND. ACCESS=E

COUNTY _____ ROAD NO. _____ PAGE ___ OF ___

SYSTEM				TRAFFIC		LINE DIAGRAM	TRAFFIC			PAVEMENT DATA
	FUNCT. CLASS	HWY SYS	HPMS SAMPLE	PRKG. REST.	COM/IND. ACCESS		CONTROL	COM/IND. ACCESS	PRKG. REST.	

OP 5469

Cromwell Park Dr

Anne Arundel County

UNASSIGNED

Now

MD 162 A

Construction Contract

AA-893-505-572

2-4-2000

OP 5470

Anne Arundel County

UNASSIGNED

NOW

CO 6135

Jasons Landing Way

01-37, 1/31/02

OP 5471

Anne Arundel County

UNASSIGNED

NOW ALL

CO 6117

North Star Dr

01-26

(98-3 ST)

SHA 51.3 - 8 Revised
4.83

MARYLAND STATE HIGHWAY ADMINISTRATION

ROAD INVENTORY SHEET

Party Chief GD
Recorder TD
Assistant
Map No./Dir. F12B / N
State Coordinates 889-442

Road No. OP 5472
Road Name JOLIE PL
County A.A.
Date 11-25-98
Sheet No. 1 OF 1

SYSTEM				TRAFFIC		LINE DIAGRAM	TRAFFIC			PAVEMENT DATA
	FUNCT CLASS	HWY. SYS	HPMS SAMPLE	PKG. REST.	COM/IND ACCESS		CONTROL	COM/IND ACCESS	PKG. REST.	
						D E				
						CUL 009 SAC				
										18' I
										2 UML
						DEFENSE HWY				
						MD 000 450				

TRAFFIC CODES
TRAFFIC CONTROLS: STOP SIGN-SS, TRAFFIC LIGHT=T.L., FLASHING RED BALL=F.R.

TRAFFIC CODES
PARKING RESTRICTIONS: A.M. PEAK, P.M. PEAK, A.M./P.M. PEAK, NO PARKING ANYTIME=N.P., COMM/IND. ACCESS=E

COUNTY _____ ROAD NO. _____ PAGE ___ OF ___

SYSTEM				TRAFFIC		LINE DIAGRAM	TRAFFIC			PAVEMENT DATA
	FUNCT. CLASS	HWY SYS	HPMS SAMPLE	PRKG. REST.	COM/IND ACCESS		CONTROL	COM/IND ACCESS	PRKG. REST.	

99-4ST

SHA 51.3 - 8 Revised 4.83

MARYLAND STATE HIGHWAY ADMINISTRATION

ROAD INVENTORY SHEET

Party Chief: G.D.
Recorder: E.F
Assistant:
Map No./Dir.: E-13C / W
State Coordinates: 924-460

Road No.: OP 5473
Road Name: Cypress Ridge RD
County: A.A.
Date: 12-16-99
Sheet No. 1 OF 2

TRAFFIC CODES
TRAFFIC CONTROLS: STOP SIGN-SS, TRAFFIC LIGHT=T.L., FLASHING RED BALL=F.R.

TRAFFIC CODES
PARKING RESTRICTIONS: A.M. PEAK, P.M. PEAK, A.M./P.M. PEAK, NO PARKING ANYTIME=N.P., COMM/IND. ACCESS=E

SYSTEM: FUNCT CLASS	SYSTEM: HWY. SYS	SYSTEM: HPMS SAMPLE	TRAFFIC: PKG. REST.	TRAFFIC: COM/IND. ACCESS	LINE DIAGRAM	TRAFFIC: CONTROL	TRAFFIC: COM/IND. ACCESS	TRAFFIC: PKG. REST.	PAVEMENT DATA
					PT 0.31				
					60°				
					VINEBERRY CT				
					0.27				26'I
					PC 0.22				JC-C
					WOODBENT DR				2UML
					0.18 PROP				X
					PT 0.16				
					40°				
URBAN LOCAL					PC 0.14				
					CROSS WATER CT				
					PROP 0.09				
					30° 0.04				36'I
									JC-C
									2UML
					0.01				X
									2-16'I
									14'GRS MED
					Ritchie HWY				JC-C
									2UML
					0.00				
					MD 2				

COUNTY AA ROAD NO. OP 5473 PAGE 2 OF 2

SYSTEM				TRAFFIC		LINE DIAGRAM	TRAFFIC			PAVEMENT DATA
	FUNCT. CLASS	HWY SYS	HPMS SAMPLE	PRKG. REST.	COM/IND ACCESS		CONTROL	COM/IND ACCESS	PRKG. REST.	
						De				
						CUL 032 Sac				
										26'I
										Jc-c
										2UmL

99-20 ST

SHA 51.3 - 8 Revised 4.83

MARYLAND STATE HIGHWAY ADMINISTRATION

ROAD INVENTORY SHEET

Party Chief: GD
Recorder: E.F
Assistant:
Map No./Dir.: G12 / N
State Coordinates: 895 - 368

Road No.: DP 5474
Road Name: ClayBrooke DR
County: A.A.
Date: 1-4-00
Sheet No. 1 OF 1

TRAFFIC CODES
TRAFFIC CONTROLS: STOP SIGN-SS, TRAFFIC LIGHT=T.L., FLASHING RED BALL=F.R.

TRAFFIC CODES
PARKING RESTRICTIONS: A.M. PEAK, P.M. PEAK, A.M./P.M. PEAK, NO PARKING ANYTIME=N.P., COMM/IND. ACCESS=E

SYSTEM				TRAFFIC		LINE DIAGRAM	TRAFFIC			PAVEMENT DATA
	FUNCT CLASS	HWY. SYS	HPMS SAMPLE	PKG. REST.	COM/IND. ACCESS		CONTROL	COM/IND. ACCESS	PKG. REST.	
						Proposed				
						Gate				
						Road 040 END				
	LOCAL									
						021 PT				
	RURAL					60°				
						008 PC				24'I
						BAYARD RD				2UML
						MD 000 422				

COUNTY _____ ROAD NO. _____ PAGE ___ OF ___

SYSTEM				TRAFFIC		LINE DIAGRAM	TRAFFIC				PAVEMENT DATA
	FUNCT. CLASS	HWY SYS	HPMS SAMPLE	PKG. REST.	COM/IND ACCESS		COM/IND ACCESS	PKG. REST.			

Balto Urban 99-25 ST

SHA 51.3 - 8 Revised
4.83

MARYLAND STATE HIGHWAY ADMINISTRATION

ROAD INVENTORY SHEET

Party Chief GD
Recorder EF
Assistant
Map No./Dir. E12B / N
State Coordinates 900-475

Road No. OP 5475
Road Name INDUSTRIAL DR
County A.A.
Date 12-17-99
Sheet No. 1 OF 1

TRAFFIC CODES
TRAFFIC CONTROLS: STOP SIGN-SS, TRAFFIC LIGHT=T.L., FLASHING RED BALL=F.R.

TRAFFIC CODES
PARKING RESTRICTIONS: A.M. PEAK, P.M. PEAK, A.M./P.M. PEAK, NO PARKING ANYTIME=N.P., COMM/IND. ACCESS=E

SYSTEM				TRAFFIC		LINE DIAGRAM	TRAFFIC			PAVEMENT DATA
	FUNCT CLASS	HWY. SYS	HPMS SAMPLE	PRKG. REST.	COM/IND ACCESS		CONTROL	COM/IND ACCESS	PRKG. REST.	
						ROAD 010 END				
						PT 009				
					E	90° 005				36'I
						PC 001				JC-C
						Reece RD				2ML
						MD 000 174	TL			
						CO 3656 PARKE WEST DR				

COUNTY _____ ROAD NO. _____ PAGE ___ OF ___

SYSTEM				TRAFFIC		LINE DIAGRAM	TRAFFIC			PAVEMENT DATA
	FUNCT CLASS	HWY SYS	HPMS SAMPLE	PRKG. REST.	COM/IND ACCESS		CONTROL	COM/IND ACCESS	PRKG. REST.	

Annapolis Urban MU 99-2

SHA 51.3 - 8 Revised 4.83

MARYLAND STATE HIGHWAY ADMINISTRATION

Annapolis ROAD INVENTORY SHEET

Party Chief GD
Recorder EF
Assistant
Map No./Dir. F13C / N
State Coordinates 941-404

Road No. OP 5476
Road Name (HARNESS CREEK VIEW CT)
County A.A.
Date 1-5-00
Sheet No. 1 OF 2

SYSTEM				TRAFFIC		LINE DIAGRAM		TRAFFIC			PAVEMENT DATA
	FUNCT CLASS	HWY. SYS.	HPMS SAMPLE	PKG. REST.	COM/IND ACCESS			CONTROL	COM/IND ACCESS	PKG. REST.	
						PC	024				
						MAYBAUGH LA					
						OP 5481	023				
						Peacock LN					
							020 OP 5480				
						MILFORD Place					
						OP 5479	018				
							014 PT				
						PINE MANOR DR					
						OP	013 5478 @.03 30°				
						CORNERSTONE DR					
							009 OP 5477				
							005 PC				24'T
											2UML
							004				X
											2-14'I
											12'GRS MED
											JC-C
						HARNESS	CREEK VIEW RD				2UML
						CO	000 2881 @.46 (L)				Y

TRAFFIC CODES
TRAFFIC CONTROLS: STOP SIGN-SS, TRAFFIC LIGHT=T.L., FLASHING RED BALL=F.R.

TRAFFIC CODES
PARKING RESTRICTIONS: A.M. PEAK, P.M. PEAK, A.M./P.M. PEAK, NO PARKING ANYTIME=N.P., COMM/IND. ACCESS=E

COUNTY ____ ROAD NO. ____ PAGE 2 OF 2

SYSTEM				TRAFFIC		LINE DIAGRAM	TRAFFIC				PAVEMENT DATA
FUNCT. CLASS	HWY SYS	HPMS	SAMPLE	PRKG. REST.	COM/IND ACCESS		COMERCL	COM/IND ACCESS		PRKG. REST.	
						De CUL 0.33 SAC					
						BIRCHBaugh La PT OP 5483 0.32					
						PottersField La 0.29 OP 5482 30°					24' I 2 UML

Annapolis Urban

MU 99-3

SHA 51.3 - 8 Revised
4.83

MARYLAND STATE HIGHWAY ADMINISTRATION

ROAD INVENTORY SHEET

Annapolis

Party Chief	GD	Road No.	OP 5477
Recorder	EF	Road Name	CORNERSTONE DR
Assistant		County	A.A.
Map No./Dir.	F13C / E	Date	1-5-00
State Coordinates	941-404	Sheet No.	1 OF 1

SYSTEM				TRAFFIC		LINE DIAGRAM	TRAFFIC			PAVEMENT DATA
	FUNCT CLASS	HWY. SYS.	HPMS SAMPLE	PRKG. REST.	COM/IND ACCESS		CONTROL	COM/IND ACCESS	PRKG. REST.	
						Road 003 END				
										20'I
										2UML
						(Hardness Creek View @ .09 OP 000 5476 CT)				

TRAFFIC CODES

TRAFFIC CONTROLS: STOP SIGN-SS, TRAFFIC LIGHT=T.L., FLASHING RED BALL=F.R.

TRAFFIC CODES

PARKING RESTRICTIONS: A.M. PEAK, P.M. PEAK, A.M./P.M. PEAK, NO PARKING ANYTIME=N.P., COMM/IND. ACCESS=E

COUNTY _____ ROAD NO. _____ PAGE ___ OF ___

SYSTEM				TRAFFIC		LINE DIAGRAM	TRAFFIC				PAVEMENT DATA
FUNCT. CLASS	HWY SYS	HPMS SAMPLE		PKG. REST.	COM/IND ACCESS		CONTROL	COM/IND ACCESS	PKG. REST.		

Annapolis Urban MU 99-4,5

SHA 51.3 - 8 Revised 4.83

MARYLAND STATE HIGHWAY ADMINISTRATION

Annapolis

ROAD INVENTORY SHEET

Party Chief: GD
Recorder: EF
Assistant:
Map No./Dir.: F13C / F
State Coordinates: 941-404

Road No.: OP 5478
Road Name: Pine Manor DR
County: A.A.
Date: 1-5-00
Sheet No. 1 OF 1

SYSTEM				TRAFFIC		LINE DIAGRAM	TRAFFIC			PAVEMENT DATA
	FUNCT CLASS	HWY. SYS	HPMS SAMPLE	PREG. REST.	COM/IND ACCESS		CONTROL	COM/IND ACCESS	PREG. REST.	
						Road 006 END				
						(Harness Creek View Ct)				
						OP 003 5476 0.13				
										20'I
										2UML
						Road 000 END				

TRAFFIC CODES

TRAFFIC CONTROLS: STOP SIGN-SS, TRAFFIC LIGHT=T.L., FLASHING RED BALL=F.R.

TRAFFIC CODES

PARKING RESTRICTIONS: A.M. PEAK, P.M. PEAK, A.M./P.M. PEAK, NO PARKING ANYTIME=N.P., COMM/IND. ACCESS=E

COUNTY _____ ROAD NO. _____ PAGE ___ OF ___

SYSTEM				TRAFFIC		LINE DIAGRAM	TRAFFIC				PAVEMENT DATA
	FUNCT. CLASS	HWY SYS.	HPMS SAMPLE	PREG. REST.	COM/IND ACCESS		CONTROL	COM/IND ACCESS	PREG. REST.		

Annapolis Urban
MU 99-6

SHA 51.3 - 8 Revised
4.83

MARYLAND STATE HIGHWAY ADMINISTRATION

Annapolis

ROAD INVENTORY SHEET

Party Chief GD
Recorder EF
Assistant
Map No./Dir. F13C / W
State Coordinates 941-404

Road No. OP 5479
Road Name Milford Place
County A.A.
Date 1-5-00
Sheet No. 1 OF 1

SYSTEM				TRAFFIC		LINE DIAGRAM	TRAFFIC			PAVEMENT DATA
	FUNCT CLASS	HWY. SYS	HPMS SAMPLE	PKG. REST.	COM/IND. ACCESS		CONTROL	COM/IND. ACCESS	PKG. REST.	
						Road 003 END				20'I
						(Harness Creek View Ct) 0.18				20'ML
						OP 000 5476				

TRAFFIC CODES

TRAFFIC CONTROLS: STOP SIGN-SS, TRAFFIC LIGHT=T.L., FLASHING RED BALL=F.R.

TRAFFIC CODES

PARKING RESTRICTIONS: A.M. PEAK, P.M. PEAK, A.M./P.M. PEAK, NO PARKING ANYTIME=N.P., COMM/IND. ACCESS=E

COUNTY _____ ROAD NO. _____ PAGE ___ OF ___

SYSTEM				TRAFFIC			LINE DIAGRAM	TRAFFIC				PAVEMENT DATA
	FUNCT. CLASS	HWY SYS.	HPMS SAMPLE	PKG. REST.	COM/IND ACCESS			CONTROL	COM/IND ACCESS	PKG. REST.		

Annapolis Urban
MU 99-7

SHA 51.3 - 8 Revised
4.83

MARYLAND STATE HIGHWAY ADMINISTRATION

annapolis

ROAD INVENTORY SHEET

Party Chief GD
Recorder EF
Assistant
Map No./Dir. F13C /E
State Coordinates 941-404

Road No. OP 5480
Road Name Peacock LN
County A.A
Date 1-5-00
Sheet No. 1 OF 1

SYSTEM				TRAFFIC		LINE DIAGRAM	TRAFFIC			PAVEMENT DATA
	FUNCT CLASS	HWY. SYS.	HPMS SAMPLE	PREG. REST.	COM/IND. ACCESS		CONTROL	COM/IND. ACCESS	PREG. REST.	
						ROAD 004 END				^
						(HARNESS CREEK VIEW CT) @.20				20I 2UML
						OP 000 5476				v

TRAFFIC CODES

TRAFFIC CONTROLS: STOP SIGN-SS, TRAFFIC LIGHT=T.L., FLASHING RED BALL=F.R.

TRAFFIC CODES

PARKING RESTRICTIONS: A.M. PEAK, P.M. PEAK, A.M./P.M. PEAK, NO PARKING ANYTIME=N.P., COMM/IND. ACCESS=E

COUNTY _____ ROAD NO. _____ PAGE ___ OF ___

SYSTEM				TRAFFIC		LINE DIAGRAM	TRAFFIC				PAVEMENT DATA
	FUNCT. CLASS	HWY SYS.	NHAS SAMPLE	PKG. REST.	COM/IND ACCESS		CONTROL	COM/IND ACCESS	PKG. REST.		

Annapolis Urban

MU 99-8

SHA 51.3 - 8 Revised
4.83

MARYLAND STATE HIGHWAY ADMINISTRATION

Annapolis

ROAD INVENTORY SHEET

Party Chief	GD	Road No.	OP 5481
Recorder	EF	Road Name	MAYBaugh La
Assistant		County	A.A
Map No./Dir.	F13C / W	Date	1-5-00
State Coordinates	941-404	Sheet No.	1 OF 1

SYSTEM				TRAFFIC		LINE DIAGRAM	TRAFFIC			PAVEMENT DATA
	FUNCT CLASS	HWY. SYS.	HPMS SAMPLE	PRKG. REST.	COM/IND. ACCESS		CONTROL	COM/IND. ACCESS	PRKG. REST.	
						ROAD 002 END				
										20'I
										2UML
						(Harness Creek View OP 000 5476 CT) @.23				

TRAFFIC CODES

TRAFFIC CONTROLS: STOP SIGN-SS, TRAFFIC LIGHT=T.L., FLASHING RED BALL=F.R.

TRAFFIC CODES

PARKING RESTRICTIONS: A.M. PEAK, P.M. PEAK, A.M./P.M. PEAK, NO PARKING ANYTIME=N.P., COMM/IND. ACCESS=E

COUNTY _____ ROAD NO. _____ PAGE ___ OF ___

SYSTEM				TRAFFIC		LINE DIAGRAM	TRAFFIC			PAVEMENT DATA
	FUNCT. CLASS	HWY SYS	HPMS SAMPLE	PRKG. REST.	COM/IND ACCESS		CONTROL	COM/IND ACCESS	PRKG. REST.	

Annapolis Urban

MU 99-9

SHA 51.3 - 8 Revised
4.83

MARYLAND STATE HIGHWAY ADMINISTRATION

Annapolis

ROAD INVENTORY SHEET

Party Chief	GD	Road No.	OP 5482
Recorder	EF	Road Name	Pottersfield La
Assistant		County	A.A.
Map No./Dir.	F13C / E	Date	1-5-00
State Coordinates	941-404	Sheet No.	1 OF 1

SYSTEM				TRAFFIC		LINE DIAGRAM	TRAFFIC			PAVEMENT DATA
	FUNCT CLASS	HWY. SYS.	HPMS SAMPLE	PRKG. REST.	COM/IND. ACCESS		CONTROL	COM/IND. ACCESS	PRKG. REST.	
						Road 004 End				
										20'I
										2UmL
						(Harness Creek View @.29 OP 0.00 5476 CT)				

TRAFFIC CODES

TRAFFIC CONTROLS: STOP SIGN-SS, TRAFFIC LIGHT=T.L., FLASHING RED BALL=F.R.

TRAFFIC CODES

PARKING RESTRICTIONS: A.M. PEAK, P.M. PEAK, A.M./P.M. PEAK, NO PARKING ANYTIME=N.P., COMM/IND. ACCESS=E

COUNTY _____ ROAD NO. _____ PAGE ___ OF ___

SYSTEM				TRAFFIC			LINE DIAGRAM	TRAFFIC				PAVEMENT DATA
	FUNCT. CLASS	HWY SYS	HPMS SAMPLE	PKG. REST.	COM/IND	ACCESS		CONTROL	COM/IND	ACCESS	PKG. REST.	

Annapolis Urban

MU 99-10

SHA 51.3 - 8 Revised
4.83

MARYLAND STATE HIGHWAY ADMINISTRATION

Annapolis ROAD INVENTORY SHEET

Party Chief GD
Recorder EF
Assistant
Map No./Dir. F13C / W
State Coordinates 941-404

Road No. OP 5483
Road Name Birchbaugh La
County A.A.
Date 1-5-00
Sheet No. 1 OF 1

SYSTEM				TRAFFIC		LINE DIAGRAM	TRAFFIC			PAVEMENT DATA
	FUNCT CLASS	HWY. SYS.	HPMS SAMPLE	PRKG. REST.	COM/IND ACCESS		CONTROL	COM/IND ACCESS	PRKG. REST.	
						Road 003 END				
										20'I
										2umL
						Harness Creek View OP 0.00 CP 5476 @.32				

TRAFFIC CODES

TRAFFIC CONTROLS: STOP SIGN-SS, TRAFFIC LIGHT=T.L., FLASHING RED BALL=F.R.

TRAFFIC CODES

PARKING RESTRICTIONS: A.M. PEAK, P.M. PEAK, A.M./P.M. PEAK, NO PARKING ANYTIME=N.P., COMM/IND. ACCESS=E

COUNTY _____ ROAD NO. _____ PAGE ___ OF ___

SYSTEM				TRAFFIC		LINE DIAGRAM	TRAFFIC			PAVEMENT DATA
	FUNCT. CLASS	HWY SYS	HPMS SAMPLE	PRKG. REST.	COM/IND ACCESS		CONTROL	COM/IND ACCESS	PRKG. REST.	

OP 5484

ANNE ARUNDEL COUNTY

UNASSIGNED

NOW ALL

CO 5024

VIKING DRIVE NORTH

1999 NOTES & COMMENTS

OP 5485

ANNE ARUNDEL COUNTY

SEE INVENTORY

OF

CO 5945

FOXBRIDGE DR

99-41

OP 5486

ANNE ARUNDEL COUNTY

SEE INVENTORY

OF

CO 5679

MALL RD

99-42 EXTRA

OP 5487

ANNE ARUNDEL COUNTY

UNASSIGNED

NOW PART OF CO 5954

LOST CREEK BLVD

02-70

OP 5487

ANNE ARUNDEL COUNTY

SEE INVENTORY

OF

CO 5954

LOST CREEK BLVD

99-99

OP 5488

ANNE ARUNDEL COUNTY

SEE INVENTORY

OF

CO 5955

SANDY CREEK WAY

99-76

OP 5489

ANNE ARUNDEL COUNTY

SEE INVENTORY

OF

CO 5956

CEDAR ELM DR

99-69

OP 5490

ANNE ARUNDEL COUNTY

SEE INVENTORY

OF

CO 5596

TREASURE DR

99-64

OP 5491

Anne Arundel County

UNASSIGNED

NOW

CO 4179

228th St

00-64

OP 5492

ANNE ARUNDEL COUNTY

SEE INVENTORY

OF

CO 5998

BLANDFORD WAY

99-144

Transferred by deed 5-1-2000

SHA 51.3 - 8 Revised 4.83

MARYLAND STATE HIGHWAY ADMINISTRATION

ROAD INVENTORY SHEET

OP 5493

Party Chief	BALZANNA	Road No.	~~MD 253A~~
Recorder	SNYDER	Road Name	MAYO Rd.
Assistant	Rewritten by BB 9-8-98	County	ANNE ARUNDEL
Map No./Dir.	F13C / N	Date	8-28-98
State Coordinates	927-396	Sheet No.	1 OF 2

TRAFFIC CODES

TRAFFIC CONTROLS: STOP SIGN-SS, TRAFFIC LIGHT=T.L., FLASHING RED BALL=F.R.

TRAFFIC CODES

PARKING RESTRICTIONS: A.M. PEAK, P.M. PEAK, A.M./P.M. PEAK, NO PARKING ANYTIME=N.P., COMM/IND. ACCESS=E

SYSTEM: FUNCT CLASS	SYSTEM: HWY. SYS.	SYSTEM: HPMS SAMPLE	TRAFFIC: PRKG. REST.	TRAFFIC: COM/IND ACCESS	LINE DIAGRAM	TRAFFIC: CONTROL	TRAFFIC: COM/IND ACCESS	TRAFFIC: PRKG. REST.	PAVEMENT DATA
					40°				
					PC 0 35				
									24'I
									2-3'I SHDS
									2ML
					0 17				X
									24'I
									2-2'I SHDS
									IC-C
									2ML
Urban Local					0 08				X
					0 06 30MPH				
					0 04 80°				
									42'I ON
					Spur 02/14'I JC-LT 0 01 Spur 01/18'I JC-LT				TAPER TO
									28'I
					CENTRAL AVE.				2ML
V					0 00	SS			V
					MD 214				

OP 5493

COUNTY A.A. ROAD NO. ~~MD253A~~ PAGE 2 OF 2

SYSTEM				TRAFFIC		LINE DIAGRAM	TRAFFIC			PAVEMENT DATA
	FUNCT. CLASS	HWY SYS	HPMS SAMPLE	PRKG. REST.	COM/IND ACCESS		CONTROL	COM/IND ACCESS	PRKG. REST.	
	Urban Local					Rd. 253 PT 042 MAYO MD 40° SPUR 02/24 I 6 I SHD RT 2ML 038				24'I 3'I SHD RT 6'I SHD LT JC-LT 2ML

ANNE ARUNDEL COUNTY

OP 5494

SEE INVENTORY

OF

CO 5244

EASON DR

00-71

SHA 51.3 - 8 Revised
4.83

MARYLAND STATE HIGHWAY ADMINISTRATION

ROAD INVENTORY SHEET

OP 5495

Party Chief	T. LANDON	Road No.	~~Co 655~~
Recorder	W. WARFIELD	Road Name	DRUM POINT AVE
Assistant		County	ANNE ARUNDEL
Map No./Dir.	28 / S	Date	12-14-71
State Coordinates	907-485	Sheet No.	1 OF 1

SYSTEM				TRAFFIC		LINE DIAGRAM	TRAFFIC			PAVEMENT DATA
FED. AID.	FUNCT. CLASS.	HWY. SYS.	HPMS SAMPLE	PRKG. REST.	COM/IND. ACCESS		CONTROL	COM/IND. ACCESS	PRKG. REST.	
						BARR. XXX				
						PRK. LOT ROAD 0 05 END PRK. LOT				45' I
										45' CW
						(Maryland Ave SW) ~~BITCHIE SA.~~ MARYLAND AVE				
						Co 4238 0 00 Co 652				
						(Bitchie Ln) ENT. TO PKG. LOT				

TRAFFIC CODES

TRAFFIC CONTROLS: STOP SIGN=S.S., TRAFFIC LIGHT=T.L., FLASHING RED BALL=F.R.

TRAFFIC CODES

PARKING RESTRICTIONS: A.M. PEAK, P.M. PEAK, A.M./P.M. PEAK, NO PARKING ANYTIME=N.P., COMM/IND. ACCESS=E

SYSTEM				TRAFFIC		LINE DIAGRAM	TRAFFIC			PAVEMENT DATA
FED. AID.	FUNCT. CLASS.	HWY. SYS.	HPMS SAMPLE	PRKG. REST.	COM/IND ACCESS		CONTROL	COM/IND ACCESS	PRKG. REST.	

SHA 51.3 - 8 Revised
4.83

A portion of this road was MD 679-B (.00-.01?)

00 -912
00 -914

MARYLAND STATE HIGHWAY ADMINISTRATION

ROAD INVENTORY SHEET

Party Chief: Office Inventory
Recorder: W. Schlough
Assistant: 1-16-01
Map No./Dir.: E12B /
State Coordinates: 907-484

Road No.: OP 5496
Road Name: MARYLAND AVE
County: ANNE ARUNDEL
Date: 1-16-01
Sheet No.: 1 OF 1

TRAFFIC CODES
TRAFFIC CONTROLS: STOP SIGN=SS, TRAFFIC LIGHT=T.L., FLASHING RED BALL=F.R.

TRAFFIC CODES
PARKING RESTRICTIONS: A.M. PEAK, P.M. PEAK, A.M./P.M. PEAK, NO PARKING ANYTIME=N.P., COMM/IND. ACCESS=E

SYSTEM: FED. AID.	SYSTEM: FUNCT. CLASS.	SYSTEM: HWY. SYS.	SYSTEM: HPMS SAMPLE	TRAFFIC: PRK.G. REST.	TRAFFIC: COM/IND. ACCESS	LINE DIAGRAM			TRAFFIC: CONTROL	TRAFFIC: COM/IND. ACCESS	TRAFFIC: PRK.G. REST.	PAVEMENT DATA
							652					
							CD					
						CRAIN		HWY N				
						MD	011	3 BUS				
								@ 3.42				24'I
												5 C-C
						DRUM POINT AVE		RITCHIE LA				
						OP 5495	006	ENT TO PKG				
	URBAN LOCAL											29'I
							004	Bell Atlantic Co		E		I C-C
					E	Pkg lot	003	90°				
						80°	001					45'I
												I C-C
						(GOVERNOR		RITCHIE HWY)				
	V					MD	000	2				
								PVT				

SYSTEM				TRAFFIC		LINE DIAGRAM	TRAFFIC			PAVEMENT DATA
FED. AID.	FUNCT. CLASS.	HWY. SYS.	HPMS SAMPLE	PRK.G. REST.	COM/IND ACCESS		CONTROL	COM/IND ACCESS	PRK.G. REST.	

Form 6 HPS (Rev. 1961)

Baltowyban

ROAD INVENTORY SHEET

COLONY SEVEN RD
OP 5497

Party Chief: T. LANDON
Recorder: W. WARFIELD
Helper:

Map No. 28

Road No. ~~66~~ ~~1003~~
Road Name ~~OLD CLARK RD.~~
Sheet No. 1 of 1
Date 5-11-72
County Anne Arundel - District - 2
State Coordinates 864-46.5

GD/CB
6.28.91
(#298)
00-918

~~BARRICADE~~
~~ROAD 0 88 END~~
~~0 83~~ ~~H~~
~~10°~~ ~~0 80~~ ~~18'G~~
~~20'Cw~~
~~0 47~~
ROAD 0 34 END
30° 0 ~~32~~ 29 B-MOTEL & REST.
0 ~~22~~ 19 30°
PT 0.01 / 37' I 0 ~~18~~ 12
80° SPUR
PC 0 ~~12~~ 09 B-GAS
N
0 ~~08~~ 05 B-DONUTS
~~Rd 20~~ ~~SPUR~~ 20' I
~~GV~~ 32 MD 0 ~~03~~ 00 32 (A) 600' 24'Cw
~~0.01/60' I~~
~~ROAD 0 00 END~~
~~BARRICADE~~

Form 6 HPS (Rev. 1961)

1.38

ROAD INVENTORY SHEET

Road No. _____

Road Name _____

Sheet No. _____

Date _____

County Anne Arundel - District

State Coordinates _____

ANNE ARUNDEL COUNTY

OP 5498

SEE INVENTORY

OF

CO 6036

Regiment Way

00-103

ANNE ARUNDEL COUNTY

OP 5499

SEE INVENTORY

OF

CO 6037

River~~side~~ Dr
scape

00-68

OP 5500

ANNE ARUNDEL COUNTY

UNASSIGNED

NOW CO 6203/MD 713-F

ARUNDEL MILLS BLVD

02-5

00 ST EA # 3

SHA 51.3 - 8 Revised 4.83

MARYLAND STATE HIGHWAY ADMINISTRATION

ROAD INVENTORY SHEET

Party Chief: GD
Recorder: EF
Assistant:
Map No./Dir.: E12A / E
State Coordinates: 875-480

Road No.: OP 5501
Road Name: ARUNDEL MILLS CIR
County: ANNE ARUNDEL
Date: 1/4/01
Sheet No.: 1 OF 2

TRAFFIC CODES
TRAFFIC CONTROLS: STOP SIGN-SS, TRAFFIC LIGHT=T.L., FLASHING RED BALL=F.R.

TRAFFIC CODES
PARKING RESTRICTIONS: A.M. PEAK, P.M. PEAK, A.M./P.M. PEAK, NO PARKING ANYTIME=N.P., COMM/IND. ACCESS=E

SYSTEM: FUNCT CLASS	SYSTEM: HWY. SYS.	SYSTEM: HPMS SAMPLE	TRAFFIC: PKG. REST.	TRAFFIC: COM/IND. ACCESS	LINE DIAGRAM	TRAFFIC: CONTROL	TRAFFIC: COM/IND. ACCESS	TRAFFIC: PKG. REST.	PAVEMENT DATA
									2-24' I
									4' GRS MED
									JC-C
									4ML
					168			X	
				NUMEROUS ENTRANCES TO MALL PKG					
					153 PT				40' I
									JC-C
					Bass Pro Dr				3ML
					057 OP 5504	SS		X	
					Arundel Way				
					042 OP 5503	SS			
					270°				
					Mills Dr				
					018 OP 5502	SS			
					007				
					005 PC				48' I
									JC-C
					ARUNDEL MILLS CIR				4ML
					OP 0 00 5501			V	

COUNTY A.A. ROAD NO. OP 5501 PAGE 2 OF 2

SYSTEM				TRAFFIC		LINE DIAGRAM	TRAFFIC			PAVEMENT DATA
	FUNCT. CLASS	HWY SYS	HPMS SAMPLE	PRKG. REST.	COM/IND ACCESS		CONTROL	COM/IND ACCESS	PRKG. REST.	



2-24' I
4' GRS MED
J C-C
4ML

OO-ST Ext #3

SHA 51.3 - 8 Revised 4.83

MARYLAND STATE HIGHWAY ADMINISTRATION

ROAD INVENTORY SHEET

Party Chief: GD
Recorder: EF
Assistant:
Map No./Dir.: E-12A / S
State Coordinates: 880-481

Road No.: OP 5502
Road Name: Mills DR
County: A.A.
Date: 1-04-01
Sheet No.: 1 OF 1

TRAFFIC CODES
TRAFFIC CONTROLS: STOP SIGN-SS, TRAFFIC LIGHT=T.L., FLASHING RED BALI=F.R.

TRAFFIC CODES
PARKING RESTRICTIONS: A.M. PEAK, P.M. PEAK, A.M./P.M. PEAK, NO PARKING ANYTIME=N.P., COMM/IND. ACCESS=E

SYSTEM: FUNCT CLASS	SYSTEM: HWY. SYS.	SYSTEM: HPMS SAMPLE	TRAFFIC: PRKG. REST.	TRAFFIC: COM/IND ACCESS	LINE DIAGRAM	TRAFFIC: CONTROL	TRAFFIC: COM/IND ACCESS	TRAFFIC: PRKG. REST.	PAVEMENT DATA
					Proposed				
					Arundel Mills Blvd				
					OP 007 5500	TL			
					005				
					LTL				36' I RT
					RT L				24' I LT
					H				4' GRS Med
					10' H				JC-C
					8 12				4ML
					Arundel Mills Cir				
					OP 000 5501				

COUNTY _____ ROAD NO. _____ PAGE ___ OF ___

SYSTEM				TRAFFIC		LINE DIAGRAM	TRAFFIC			PAVEMENT DATA
	FUNCT. CLASS	HWY SYS	HPMS SAMPLE	PRKG. REST.	COM/IND ACCESS		CONTROL	COM/IND ACCESS	PRKG. REST.	

00-ST Ex#3

SHA 51.3 - 8 Revised 4.83

MARYLAND STATE HIGHWAY ADMINISTRATION

ROAD INVENTORY SHEET

Party Chief: GD
Recorder: EF
Assistant:
Map No./Dir.: E-12A / S
State Coordinates: 880-481

Road No.: OP 5503
Road Name: Arundel WAY
County: A.A.
Date: 1-04-01
Sheet No.: 1 OF 1

TRAFFIC CODES: TRAFFIC CONTROLS: STOP SIGN-SS, TRAFFIC LIGHT=T.L., FLASHING RED BALL=F.R.

TRAFFIC CODES: PARKING RESTRICTIONS: A.M. PEAK, P.M. PEAK, A.M./P.M. PEAK, NO PARKING ANYTIME=N.P., COMM/IND. ACCESS=E

SYSTEM: FUNCT CLASS	SYSTEM: HWY. SYS.	SYSTEM: HPMS SAMPLE	TRAFFIC: PREG. REST.	TRAFFIC: COM/IND. ACCESS	LINE DIAGRAM	TRAFFIC: CONTROL	TRAFFIC: COM/IND. ACCESS	TRAFFIC: PREG. REST.	PAVEMENT DATA
					RD 713				
					Ridge MD				
					Arundel Mills Blvd				
					MD 713 0.09 OP 5500	TL			
					SPUR				
					0.07				
					LT RT				12' I RT
					4				24' I LT
					2-12' 12'				16' GRS Med
									Sc-c
									3ML
					Arundel Mills 0.00 OP 5501				

COUNTY _____ ROAD NO. _____ PAGE ___ OF ___

SYSTEM				TRAFFIC		LINE DIAGRAM	TRAFFIC				PAVEMENT DATA
	FUNCT. CLASS	HWY SYS.	HPMS SAMPLE	PKG. REST.	COM/IND ACCESS		CONTROL	COM/IND ACCESS	PKG. REST.		

00-ST EX #3

SHA 51.3 - 8 Revised 4.83

MARYLAND STATE HIGHWAY ADMINISTRATION

ROAD INVENTORY SHEET

Party Chief: GD
Recorder: EF
Assistant:
Map No./Dir.: E-12A / E
State Coordinates: 880-481

Road No.: OP 5504
Road Name: Bass Pro Dr
County: A.A.
Date: 1-04-00
Sheet No. 1 OF 1

TRAFFIC CODES
TRAFFIC CONTROLS: STOP SIGN-SS, TRAFFIC LIGHT=T.L., FLASHING RED BALL=F.R.

TRAFFIC CODES
PARKING RESTRICTIONS: A.M. PEAK, P.M. PEAK, A.M./P.M. PEAK, NO PARKING ANYTIME=N.P., COMM/IND. ACCESS=E

SYSTEM: FUNCT CLASS	SYSTEM: HWY. SYS.	SYSTEM: HPMS SAMPLE	TRAFFIC: PKG. REST.	TRAFFIC: COM/IND ACCESS	LINE DIAGRAM	TRAFFIC: CONTROL	TRAFFIC: COM/IND ACCESS	TRAFFIC: PKG. REST.	PAVEMENT DATA
					Ramp #5				
					To MD 100				
					Arundel Mills Blvd				
					MD 007 713	TL			
					RT L				12' I RT
					LT L				24' I LT
					2-10' H 12' H				16' GRS MED
									JCC
									3ML
					Arundel Mills OP 0.00 5501 CR				

COUNTY _____ ROAD NO. _____ PAGE ___ OF ___

SYSTEM				TRAFFIC		LINE DIAGRAM	TRAFFIC			PAVEMENT DATA
	FUNCT. CLASS	HWY SYS.	HPMS SAMPLE	PKG. REST.	COM/IND ACCESS		CONTROL	COM/IND ACCESS	PKG. REST.	

Form 6 HPS (Rev. 1961) BMATS Balto urban

ROAD INVENTORY SHEET OP 5505 00-908

Party Chief E. SCHUYLER
Recorder W. DOMBROSKI
Helper

MAP 29

Road No. ~~Co~~ ~~1942~~
Road Name STURTON'S LA
Sheet No. 1 OF 1
Date 11-17-71
County ANNE ARUNDEL-DIST. 1

938-459

H H H
ROAD 033 END
8' E
030 400' H
H 026 10' I
OP 576 14' CW
30° 023
019 90°
35° 013
008 15" CMP
007 50°
45° 001 16' I
Co 1986 20' CW
LAKE SHORE 000 DR
33574 ~~571~~ WALDO RD

S

Form 6 HPS (Rev. 1961)

ROAD INVENTORY SHEET

Road No. _____

Road Name _____

Sheet No. _____

Date _____

County _____

Form 6 HPS (Rev. 1961)

ROAD INVENTORY SHEET

OP 5506

00-917

Party Chief E. SCHUYLER
Recorder W. DOMBROSKI
Helper

Map No. 37

Road No. ~~86~~ ~~3334~~
Road Name SIEGERT LA
Sheet No. 1 OF 1
Date 6-8-72
County Anne Arundel - District 3
State Coordinates 929-369

		H	
ROAD	0 16	END	
	0 13	H	
	0 12	H	
H	0 10		
	0 02	H	10' E
MD			10' CW
GALESVILLE	0 00	RD. 255	

S

Form 6 HPS (Rev. 1961)

ROAD INVENTORY SHEET

Road No. _____

Road Name _____

Sheet No. _____

Date _____

County Anne Arundel - District

State Coordinates _____

2000
CO Ex H 18-A

SHA 51.3 - 8 Revised
4.83

MARYLAND STATE HIGHWAY ADMINISTRATION

ROAD INVENTORY SHEET

Party Chief GD
Recorder EF
Assistant
Map No./Dir. E-13C / S
State Coordinates 918-465

Road No. OP 5507
Road Name (Bolm RD)
County A.A.
Date 12-11-00
Sheet No. 1 OF 1

TRAFFIC CODES
TRAFFIC CONTROLS: STOP SIGN-SS, TRAFFIC LIGHT=T.L., FLASHING RED BALL=F.R.

TRAFFIC CODES
PARKING RESTRICTIONS: A.M. PEAK, P.M. PEAK, A.M./P.M. PEAK, NO PARKING ANYTIME=N.P., COMM/IND. ACCESS=E

SYSTEM				TRAFFIC		LINE DIAGRAM	TRAFFIC			PAVEMENT DATA
	FUNCT CLASS	HWY. SYS.	HPMS SAMPLE	PRKG. REST.	COM/IND. ACCESS		CONTROL	COM/IND. ACCESS	PRKG. REST.	
						ROAD 007 END				
						003				12'I
						002				2-14'I
						Compers Co				16' GRS MED
										8C-C
						EAST WEST BLVD				2ML
						~~OP~~ CO 000 ~~4813~~ 5404				
						Hole RD 4505				

COUNTY _____ ROAD NO. _____ PAGE ___ OF ___

SYSTEM				TRAFFIC		LINE DIAGRAM	TRAFFIC			PAVEMENT DATA
FUNCT CLASS	HWY SYS	HPMS SAMPLE		PKG. REST.	COM/IND ACCESS		CONTROL	COM/IND ACCESS	PKG. REST.	

ANNE ARUNDEL COUNTY

OP 5508

SEE INVENTORY

OF

CO 5932

Aston Forest La

2000 CO EX# 36

OP 5509

ANNE ARUNDEL COUNTY

UNASSIGNED

NOW PART OF CO 6160

HORTONIA POINT DR

01-45

02-79

ANNE ARUNDEL COUNTY

OP 5510

SEE INVENTORY

OF

CO 1973

Patuxent Rd

01-4, 1/25/02

ANNE ARUNDEL COUNTY

OP 5511

SEE INVENTORY

OF

CO 6107

Guilford Ave

01-15 ST, 1/30/02

ANNE ARUNDEL COUNTY

OP 5512

SEE INVENTORY

OF

CO 4505

Jumpers Hole Rd

01CO EX #6, 1/28/02

OP 5513

ANNE ARUNDEL COUNTY

UNASSIGNED

NOW CO 6205

SOAPER AVE

02-133

SHA 51.3 - 8 Revised
4.83

(2001 CO EX #9)

MARYLAND STATE HIGHWAY ADMINISTRATION

ROAD INVENTORY SHEET

Party Chief: GD
Recorder: EF
Assistant:
Map No./Dir.: E-12C / E
State Coordinates: 850-458

Road No.: OP 5514
Road Name: New Sudlersville RD
County: Anne Arundel
Date: 1-29-02
Sheet No. 1 OF 1

SYSTEM				TRAFFIC		LINE DIAGRAM	TRAFFIC			PAVEMENT DATA
	FUNCT CLASS	HWY SYS	HPMS SAMPLE	PREG. REST.	COM/IND ACCESS		CONTROL	COM/IND ACCESS	PREG. REST.	
						Sudlersville S 961				
						Sudlersville S. CO 0107				
										32'I
										Jc-c
										2uml
						Brock Bridge Rd CO 0100 4912				

TRAFFIC CODES

TRAFFIC CONTROLS: STOP SIGN-SS, TRAFFIC LIGHT=T.L., FLASHING RED BALL=F.R.

TRAFFIC CODES

PARKING RESTRICTIONS: A.M. PEAK, P.M. PEAK, A.M./P.M. PEAK, NO PARKING ANYTIME=N.P., COMM/IND. ACCESS=E

COUNTY _____ ROAD NO. _____ PAGE ___ OF ___

SYSTEM				TRAFFIC		LINE DIAGRAM	TRAFFIC			PAVEMENT DATA
	FUNCT. CLASS	HWY SYS	HPMS SAMPLE	PRKG. REST.	COM/IND ACCESS		CONTROL	COM/IND ACCESS	PRKG. REST.	

SHA 51.3-8
11-15-72

STATE HIGHWAY ADMINISTRATION OF MARYLAND

Rural

ROAD INVENTORY SHEET OP 5515

Party Chief BB
Recorder JE
Helper

Road No. ~~Co. 4659~~
Road Name (THEMES CT)
Sheet No. 1 of 1
Date 2-3-84
County ANNE ARUNDEL
State Coordinates 895-394

Map No. F-12&G-12
83-66

02-149

N

ROAD 003 END

20'E
30'C-W

THEMES DR
CO 000 4658

SHA 51.3-8
11-15-72

ROAD INVENTORY SHEET

Road No. _____
Road Name _____
Sheet No. _____
Date _____
County _____
State Coordinates _____

Form 6 HPS (Rev. 1961)

FAU-BALTO
BMATS

OP 5516

ROAD INVENTORY SHEET ~~Co 3561~~

Party Chief T. LANDON
Recorder W. WARFIELD
Helper

Map No. 28 E12/N
72-57

Road No. ~~OP 245~~ (94 ST. REINO)
Road Name ~~JOHNSON AVE.~~ Montfield La
Sheet No. 1 OF 1
Date 5-2-72
County Anne Arundel - District - 1
State Coordinates 903-480 02-150

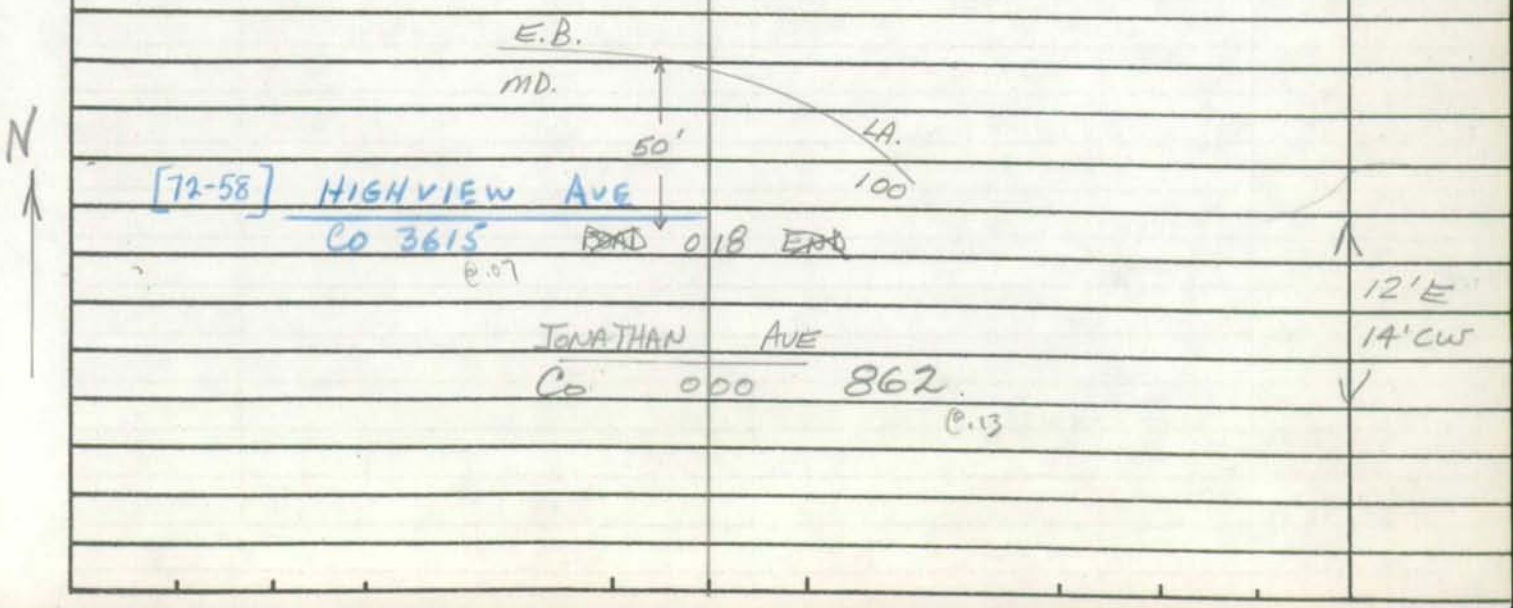

Form 6 HPS (Rev. 1961)

ROAD INVENTORY SHEET

Road No. _____

Road Name _____

Sheet No. _____

Date _____

County Anne Arundel - District

State Coordinates _____

Form 6 HPS (Rev. 1961)

BMATS
FAU-BALTO.

OP 5517
~~CO 3705~~
~~OP 5~~

ROAD INVENTORY SHEET

MAP 22

Party Chief E. SCHUYLER
Recorder J. COLLEY
Helper

Road No.
Road Name HARRISON AVE
Sheet No. 1 OF 1
Date 7-27-71
County AA DIST. 1

891-498

02-151

ROAD END
0 19

75-260

S

10 GL
12' CW

ANDOVER RD
CO 0 00 10

Form 6 HPS (Rev. 1961)

ROAD INVENTORY SHEET

Road No. _____

Road Name _____

Sheet No. _____

Date _____

County _____

ANNE ARUNDEL COUNTY

OP 5518

SEE INVENTORY

OF

CO 3387

KELLEM RD

02-152

Form 6 HPS (Rev. 1961)

Annap urban

ROAD INVENTORY SHEET

OP 5519

Party Chief T. LANDON
Recorder W. WARFIELD
Helper

Map No. 33
F13C

Road No. ~~Co. 3030~~
Road Name Whites Point Rd
Sheet No. 1 of 1
Date 7-12-72
County Anne Arundel - District 3
State Coordinates 923-407

91-237
DT/AC
1-22-93

02-153

N

X OLD
Co. RIVA RD. X
0 06 3029 SS 20' ~~H~~ I
@.09 (R) 20' CW
0 04 X ~~10' H~~ ~~14' E~~ 10' CW
(WHITE HOUSE RD.)
OP 0 00 826
@.12 (L)

Form 6 HPS (Rev. 1961)

ROAD INVENTORY SHEET

Road No. _____

Road Name _____

Sheet No. _____

Date _____

County Anne Arundel - District

State Coordinates _____

Form 6 HPS (Rev. 1961)

Balto un bain

ROAD INVENTORY SHEET

OP 5520

Party Chief E. SCHUYLER
Recorder W. DOMBROSKI
Helper

Road No. ~~Co 2416~~
Road Name TERRACE LA
Sheet No. 1 OF 1
Date 12-20-71
County ANNE ARUNDEL DIST 2

MAP 33

939-440

02-154

H

ROAD 012 END

011 H

009 H

90° H 007

H 005 H

S

003 90

001 H

Co 2418

ELMRIDGE 000 RD

75-215
12' I
14' CW
~~10'~~ I
~~14'~~ CW

Form 6 HPS (Rev. 1961)

ROAD INVENTORY SHEET

Road No. _____

Road Name _____

Sheet No. _____

Date _____

County _____

Form 6 HPS (Rev. 1961) FAU ANNAPOLIS

ROAD INVENTORY SHEET

OP 5521

Party Chief T. LANDON
Recorder W. WARFIELD
Helper

Map No. 33

Road No. ~~Co. 2934~~
Road Name LYON DR.
Sheet No. 1 OF 1
Date 6-2-72
County Anne Arundel - District 2
State Coordinates 951-407

02-155



Form 6 HPS (Rev. 1961)

ROAD INVENTORY SHEET

Road No. _____

Road Name _____

Sheet No. _____

Date _____

County Anne Arundel - District

State Coordinates _____