ANNE ARUNDEL COUNTY
OTHER PUBLIC ROADS
1 TO 350

SHA 51.3-8
11-15-72

STATE HIGHWAY ADMINISTRATION OF MARYLAND

BMATS
FAU - BALTO.

ROAD INVENTORY SHEET

Party Chief E SCHULER
Recorder J. COLLEY
Helper REWRITTEN 10-20-77 CFM

Map No. M-22

D12D

Road No. OP 1
Road Name (PATERSON RD)
Sheet No. 1 OF 1
Date 7-26-71
County A. A. DIST. 1
State Coordinates 888-503

E ↑

ROAD END

005

↑90° 003

002 90°↑ 12'E
12'CW

FURNACE RD

000 CO 3

FURNACE RD CO 3

Form 6 HPS (Rev. 1961)

BMATS
FAU - BALTO.

ROAD INVENTORY SHEET

MAP 22

Party Chief E SCHUYLER
Recorder J. COLLEY
Helper

Road No. O.P. 2
Road Name OP
Sheet No. 1 OF 1
Date 7-26-71
County A.A. - DIST. 1

0.19 D12D

888-503

	ROAD	END
	0	13
WPC	0	12
8' L x 10' W x 3' D		
Co	FURNACE 0	RD. 00

3

E

10' E
10' CW

Form 6 HPS (Rev. 1961)

ROAD INVENTORY SHEET

Road No. ______________________

Road Name ______________________

Sheet No. ______________________

Date ______________________

County ______________________

Form 6 HPS (Rev. 1961)

BMATS
FAU-BALTO

ROAD INVENTORY SHEET

MAP 22

Party Chief E SCHUYLER
Recorder J COLLEY
Helper

D 12 D

Road No. O.P. 3
Road Name SCIENCE DR
Sheet No. 1 OF 1
Date 7-27-71
County A-A - DIST. 1

889-495

W

GATE MARINE GUARD ON DUTY

0 06

48' I

2 CONC CURBS

Co FERRIDGE 0 08 LANDING RD 9

Form 6 HPS (Rev. 1961)

ROAD INVENTORY SHEET

Road No. _____
Road Name _____
Sheet No. _____
Date _____
County _____

Form 6 HPS (Rev. 1961)

BMATS
FAU - BALTO.

ROAD INVENTORY SHEET

MAP 22

Party Chief E SCHUYLER
Recorder J. COLLEY
Helper

Road No. O.P. 4
Road Name
Sheet No. 1 OF 1
Date 7-27-71
County A.A. - DIST. 1

0.85

D12D

889-497

ROAD END
0 17

N

16' E
16' CV

Co ELKRIDGE LANDING RD 0 0 0 9

Form 6 HPS (Rev. 1961)

ROAD INVENTORY SHEET

Road No. _____

Road Name _____

Sheet No. _____

Date _____

County _____

SHA 51.3-8
11-15-72

STATE HIGHWAY ADMINISTRATION OF MARYLAND

ROAD INVENTORY SHEET

Party Chief _____
Recorder _____
Helper _____

Map No. _____

Road No. OP 5
Road Name _____
Sheet No. _____
Date _____
County _____
State Coordinates _____

75-260

NOW C03705

SHA 51.3-8
11-15-72

ROAD INVENTORY SHEET

Road No. _____
Road Name _____
Sheet No. _____
Date _____
County _____
State Coordinates _____

BMATS
FAU-BALTO.

Form 6 HPS (Rev. 1961)

ROAD INVENTORY SHEET

MAP 22

Party Chief E. SCHUYLER
Recorder J. COLLEY
Helper

D 12 D

Road No. OP. 6
Road Name (MARYLAND AVE)
Sheet No. 1 OF 1
Date 7-27-71
County B. A. DIST. 1

891-498

	ROAD END.	
	0 15	
S		10' E
		10' CL
Co ANDOVER	0 00 RD. 10	

Form 6 HPS (Rev. 1961)

ROAD INVENTORY SHEET

Road No. _____
Road Name _____
Sheet No. _____
Date _____
County _____

SHA 51.3 - 8 Revised
4.83

MARYLAND STATE HIGHWAY ADMINISTRATION

ROAD INVENTORY SHEET

Party Chief _____
Recorder _____
Assistant _____
Map No./Dir. D12D / N
State Coordinates 895-498

Road No. OP 7
Road Name Brentwood Rd
County Anne Arundel
Date _____
Sheet No. _____ OF _____

SYSTEM				TRAFFIC		LINE DIAGRAM	TRAFFIC			PAVEMENT DATA
FED. AID.	FUNCT CLASS.	HWY. SYS.	HPMS SAMPLE	PRKG. REST.	COM/IND. ACCESS		CONTROL	COM/IND. ACCESS	PRKG. REST.	

UNASSIGNED

Now

Co 5485

92-132

TRAFFIC CODES

TRAFFIC CONTROLS: STOP SIGN=SS, TRAFFIC LIGHT=T.L., FLASHING RED BALL=F.R.

TRAFFIC CODES

PARKING RESTRICTIONS: A.M. PEAK, P.M. PEAK, A.M./P.M. PEAK, NO PARKING ANYTIME=N.P., COMM/IND. ACCESS=E

SYSTEM				TRAFFIC		LINE DIAGRAM	TRAFFIC			PAVEMENT DATA
FED. AID.	FUNCT. CLASS.	HWY. SYS.	HPMS SAMPLE	PRK.G. REST.	COM/IND ACCESS		CONTROL	COM/IND ACCESS	PRK.G. REST.	

Form 6 HPS (Rev. 1961)

BMATS
FAJ - BALTO.

ROAD INVENTORY SHEET

MAP 22

Party Chief E. SCHUYLER.
Recorder J. Colley
Helper

Road No. O.P. 8
Road Name WARREN AVE.
Sheet No. 1 OF 1
Date 7-27-71
County A-A DIST. 1

D 12 D

892-495

ROAD ENDS
0.30

16' E
16' CW

E

O.P. DOWNS 0.23 AVE 9

8' E
8' CW.

Co. X WHITE AVE 0.00

Form 6 HPS (Rev. 1961)

ROAD INVENTORY SHEET

Road No. ____________________

Road Name ____________________

Sheet No. ____________________

Date ____________________

County ____________________

Form 6 HPS (Rev. 1961)

BMATS
FAU-BALTO.

ROAD INVENTORY SHEET

MAP 22

Party Chief E. SCHUYLER
Recorder J. COLLEY
Helper

Road No. O.P. 9
Road Name DOWNS AVE
Sheet No. 1 OF 1
Date 7-27-71
County B.A. DIST. 1

D12D

893-496

ROAD ENDS
0 22

O.P. WARREN AVE
0 14 8

S

12' E
12' CW

Co MAIN AVE
0 00 12

Form 6 HPS (Rev. 1961)

ROAD INVENTORY SHEET

Road No. ________________

Road Name ________________

Sheet No. ________________

Date ________________

County ________________

Form 6 HPS Rev. 1961

ROAD INVENTORY SHEET

Party Chief

Recorder

Chainman

Road No. OP 10

Name KINGBROOK CT

Sheet No.

Date

County

72-157
Now Co 3564

M22 896-501

(UNASSIGNED)

Form 6 HPS (Rev. 1961)

FAU-BALTO

ROAD INVENTORY SHEET

MAP 20

OP

Party Chief E SCHUYLER
Recorder J COLEY
Helper

Road No. Co 11
Road Name WHITE AVE
Sheet No. 1 OF 1
Date 7-27-71
County AA DIST. 1

D-12D

891-498



Form 6 HPS Rev. 1961

ROAD INVENTORY SHEET

Party Chief
Recorder
Chainman

Road No. OP12
Name CENTERHILL CT
Sheet No.
Date
County

72-158
Now CO 3565

M22 896-501

UNASSIGNED

Form 6 HPS (Rev. 1961)

BMATS
FAU - BALTO

ROAD INVENTORY SHEET

MAP 32

Party Chief E. SCHUYLER
Recorder T COLLEY
Helper

Road No. O.P. 13
Road Name LOCUST RD
Sheet No. 1 OF 1
Date 7-29-71
County AA DIST. 1

D 12 D

896-498

Co CLEVELAND RD 006 48

N

16' H
16' CW

Co SHIPLEY RD 000 49

Form 6 HPS (Rev. 1961)

ROAD INVENTORY SHEET

Road No. ______

Road Name ______

Sheet No. ______

Date ______

County ______

Form 6 HPS (Rev. 1961)

BMATS
FAU-BALTO.

ROAD INVENTORY SHEET

MAP 22

Party Chief E. SCHUYLER
Recorder J COLLEY
Helper

Road No. O.P. 14
Road Name ALLEY
Sheet No. 1 OF 1
Date 7-29-71
County A.A. DIST. 1

D 12D

897-498

ROAD END
0 27

GLENWOOD RD
CO 56 0 17

FOREST VIEW RD
CO 55

W

9'D
9'CW

MAMMONDS FERRY RD.
CO 0 09 17
@ 36

Form 6 HPS (Rev. 1961)

ROAD INVENTORY SHEET

Road No. ____________
Road Name ____________
Sheet No. ____________
Date ____________
County ____________

Form 6 HPS (Rev. 1961)

BMATS
FAU - BALTO.

ST. R.I.
7-16-98
SS|BB

ROAD INVENTORY SHEET

MAT 22

Party Chief E. SCHUYLER
Recorder J. COLLEY
Helper

Road No. O.P. 15
Road Name (MARYDELL RD)
Sheet No. 1 OF 1
Date 8-2-71
County A. A DIST. 1

D 12 D

898-501

ABANDONED
STATE REINV.
7-16-98
SS|BB

TWIN OAKS CO 0 12 RD 76

0 05

80° ↰

9' E
9' CW

O.P. MARYDELL 0 00 RD 16

E ↑

Form 6 HPS (Rev. 1961)

ROAD INVENTORY SHEET

Road No. ____________________

Road Name ____________________

Sheet No. ____________________

Date ____________________

County ____________________

SHA 51.3 - 8 Revised
4.83

MARYLAND STATE HIGHWAY ADMINISTRATION

ROAD INVENTORY SHEET

Party Chief SNYDER
Recorder BALZANNA
Assistant
Map No./Dir. D12D / E
State Coordinates 898-501

Road No. OP 16
Road Name Marydell Rd.
County ANNE ARUNDEL
Date 7-16-98
Sheet No. 1 OF 1

TRAFFIC CODES
TRAFFIC CONTROLS: STOP SIGN-SS, TRAFFIC LIGHT=T.L., FLASHING RED BALL=F.R.

TRAFFIC CODES
PARKING RESTRICTIONS: A.M. PEAK, P.M. PEAK, A.M./P.M. PEAK, NO PARKING ANYTIME=N.P., COMM/IND. ACCESS=E

SYSTEM				TRAFFIC		LINE DIAGRAM	TRAFFIC			PAVEMENT DATA
	FUNCT CLASS	HWY. SYS.	HPMS SAMPLE	PKG. REST.	COM/IND ACCESS		CONTROL	COM/IND ACCESS	PKG. REST.	
						ROAD END				
				PKG		0 09			PKG	
						0 08 TO PKG LOT		E		
						0 06 CHURCH				
						0 05				
						0 04 90°				
										24'I
										JC-RT
										2UML
						Sweetser Rd.				
						Co 0 00 77	SS			

RT DRIVEWAY

COUNTY _____ ROAD NO. _____ PAGE ___ OF ___

SYSTEM				TRAFFIC		LINE DIAGRAM	TRAFFIC				PAVEMENT DATA
FUNCT. CLASS	HWY SYS	HPMS SAMPLE		PREG. RESI.	COM/IND ACCESS		CONTROL	COM/IND ACCESS	PREG. RESI.		

Form 6 HPS (Rev. 1961)

BMATS
FAU-BALTO

ROAD INVENTORY SHEET

MAP 22

Party Chief E. SCHUYLER
Recorder J. Colley
Helper

Road No. O.P. 17
Road Name ALLEY
Sheet No. 1 OF 1
Date 8-3-71
County AA. DIST. 1

D12D

900-504

W

ROAD END

0 03

30°

0 02

10' E
10' CW

LAKE FRONT DR

0 00

94

CD

Form 6 HPS (Rev. 1961)

ROAD INVENTORY SHEET

Road No. ______________________

Road Name ______________________

Sheet No. ______________________

Date ______________________

County ______________________

Form 6 HPS (Rev. 1961)

BMATS
FAU - BALTO

ROAD INVENTORY SHEET

MAP 22

Party Chief E. SCHUYLER
Recorder J. COLLEY
Helper

Road No. O.P. 18
Road Name ALLEY
Sheet No. 1 OF 1
Date 8-3-71
County AA DIST. 1

D12D

900-505

N

PATAPSCO RD
CO 95

ROAD END
0 04

12' E
14' CW

LAKE FRONT DR
CO 0 00 94

Form 6 HPS (Rev. 1961)

ROAD INVENTORY SHEET

Road No. _____
Road Name _____
Sheet No. _____
Date _____
County _____

Form 6 HPS (Rev. 1961)

BMATS
FAU - BALTO

ROAD INVENTORY SHEET

MAP 22

Party Chief E. SCHUYLER
Recorder J. COLLEY
Helper

Road No. O.P. 19
Road Name (ALLEY)
Sheet No. 1 OF 1
Date 8-11-71
County A.A. DIST. 1

D12D

901-505

S

ROAD END
O 19

OLD ANNAP. RD
MD 648-E

(SHENANDOAH AVE)
O 117

10' E
14' C.W.

Form 6 HPS (Rev. 1961)

ROAD INVENTORY SHEET

Road No. _____
Road Name _____
Sheet No. _____
Date _____
County _____

Form 6 HPS (Rev. 1961)

BMATS
FAU-BALTO.

ROAD INVENTORY SHEET

MAP 22

Party Chief E SCHUYLER
Recorder J. COLLEY
Helper

Road No. O.P. 20
Road Name ELEANOR AVE
Sheet No. 1 OF 1
Date 7-23-71
County A.A. DIST. 1

899-506

UNASSIGNED
NOW MD 969
1-20-77

ROAD END
0 15

POWER LINES
0 06

N

10' E
10' CW

NURSERY RD
MD 0 00 168

Form 6 HPS (Rev. 1961)

ROAD INVENTORY SHEET

Road No. _____
Road Name _____
Sheet No. _____
Date _____
County _____

SHA 51.3 - 8 Revised
4.83

MARYLAND STATE HIGHWAY ADMINISTRATION

ROAD INVENTORY SHEET

Party Chief _____
Recorder _____
Assistant _____
Map No./Dir. 21D / E
State Coordinates 901-494

Road No. OP 21
Road Name Windy Hill La
County AA
Date _____
Sheet No. _____ OF _____

SYSTEM				TRAFFIC		LINE DIAGRAM	TRAFFIC			PAVEMENT DATA
FED. AID.	FUNCT CLASS.	HWY. SYS.	HPMS SAMPLE	PRKG. REST.	COM/IND. ACCESS		CONTROL	COM/IND. ACCESS	PRKG. REST.	
						UNASSIGNED NOW Co 3974 92-77				

TRAFFIC CODES

TRAFFIC CONTROLS: STOP SIGN=SS, TRAFFIC LIGHT=T.L., FLASHING RED BALL=F.R.

TRAFFIC CODES

PARKING RESTRICTIONS: A.M. PEAK, P.M. PEAK, A.M./P.M. PEAK, NO PARKING ANYTIME=N.P., COMM/IND. ACCESS=E

SYSTEM				TRAFFIC		LINE DIAGRAM	TRAFFIC			PAVEMENT DATA
FED. AID.	FUNCT. CLASS.	HWY. SYS.	HPMS SAMPLE	PRKG. REST.	COM/IND ACCESS		CONTROL	COM/IND ACCESS	PRKG. REST.	

SHA 51.3 - 8 Revised
4.83

MARYLAND STATE HIGHWAY ADMINISTRATION

ROAD INVENTORY SHEET

Party Chief _____
Recorder _____
Assistant _____
Map No./Dir. D12D / E
State Coordinates 902 - 494

Road No. OP 22
Road Name 4th Ave
County AA
Date _____
Sheet No. _____ OF _____

SYSTEM				TRAFFIC		LINE DIAGRAM	TRAFFIC			PAVEMENT DATA
FED. AID.	FUNCT CLASS.	HWY. SYS.	HPMS SAMPLE	PRK.G. REST.	COM/IND. ACCESS		CONTROL	COM/IND. ACCESS	PRK.G. REST.	
						UNASSIGNED				
						NOW				
						Co 3865				
						91-35				

TRAFFIC CODES

TRAFFIC CONTROLS: STOP SIGN=SS, TRAFFIC LIGHT=T.L., FLASHING RED BALL=F.R.

TRAFFIC CODES

PARKING RESTRICTIONS: A.M. PEAK, P.M. PEAK, A.M./P.M. PEAK, NO PARKING ANYTIME=N.P., COMM/IND. ACCESS=E

SYSTEM				TRAFFIC		LINE DIAGRAM	TRAFFIC			PAVEMENT DATA
FED. AID.	FUNCT. CLASS.	HWY. SYS.	HPMS SAMPLE	PRK.G. REST.	COM/IND ACCESS		CONTROL	COM/IND ACCESS	PRK.G. REST.	

Form 6 HPS (Rev. 1961)

BMAT 3
FAU-BALTO.

ROAD INVENTORY SHEET

MAP 22

Party Chief E SCHUYLER
Recorder J COLLEY
Helper

Road No. O.P. 23
Road Name
Sheet No. 1 OF 1
Date 8-5-71
County M.A. DIST. 1

D12D

900-494

S

ROAD END
0 04

16'E
20'CW

Co BROAD VIEW BLVD. 199
0 00

Form 6 HPS (Rev. 1961)

ROAD INVENTORY SHEET

Road No. _____
Road Name _____
Sheet No. _____
Date _____
County _____

Form 6 HPS (Rev. 1961)

BMATS
FAU-BALTO.

ROAD INVENTORY SHEET

MAP 22

Party Chief E. SCHUYLER
Recorder J. Colley
Helper

Road No. OP 24
Road Name BARRACK LANE
Sheet No. 1 OF 1
Date 8-18-71
County AA DIST. 1
907-493

REVISED
1-2-73
T. LANDON
W. WARFIELD

72-231

Now Co 3614

ROAD END.
0 10

N

20'6 20' CW

14' E
18' CW.

Co WELLHAM AVE
0 00 242

Form 6 HPS (Rev. 1961)

BMATS
FAU-BALTO.

ROAD INVENTORY SHEET

MAP R2.

Party Chief E. SCHUYLER.
Recorder J COLLEY
Helper

Road No. O.P. 25
Road Name (MEDICAL BUILDING RD)
Sheet No. 1 OF 1
Date 8-4-71
County A.A. DIST. 1

898-498

D12D

ABAND.

94 CO. EX. #6
12-21-94
GD/TM

ROAD END
0 25
0 13 12" CMP
0 10 45°
(1ST AVE)
O.P. 26 0 06
CAMP MENOE RD.
MP. 0 00 170

8'F
8'CW.
30'E
30'CW

Form 6 HPS (Rev. 1961)

ROAD INVENTORY SHEET

Road No. ____________

Road Name ____________

Sheet No. ____________

Date ____________

County ____________

Form 6 HPS (Rev. 1961)

BMATS
FAU - BALTO.

ROAD INVENTORY SHEET

MAP 22

Party Chief E. SCHUYLER
Recorder J. COLLEY
Helper

Road No. O.P. 26
Road Name (1ST AVE)
Sheet No. 1 OF 1
Date 8-4-71
County A.A. -DIST. 1

D12D

898-498

ABAND.

94 CO. EX. #6
12-21-94
GD/TM

O.P. (MEDICAL BUILDING RD) 25
0 16

S

(SHOPPING CENTER RD)
0 04 O.P. 27

20' H
24' CW

Co BENTON AVE. 187
0 00

Form 6 HPS (Rev. 1961)

ROAD INVENTORY SHEET

Road No. ____________

Road Name ____________

Sheet No. ____________

Date ____________

County ____________

Form 6 HPS (Rev. 1961)

BMATS
FAU - BALTO.

ROAD INVENTORY SHEET

MAP 22

Party Chief E. SCHUYLER
Recorder J. COLLEY
Helper

Road No. O.P. 27
Road Name ~~SHOPPING CENTRE RD.~~
Sheet No. 1 OF 1
Date 8-4-71
County AA DIST. 1

D 12 D

898-498

ABAND.

94 Co. Ex. #6
12-21-94
GD/TM



Form 6 HPS (Rev. 1961)

ROAD INVENTORY SHEET

Road No. ____________________

Road Name ____________________

Sheet No. ____________________

Date ____________________

County ____________________

Form 6 HPS (Rev. 1961)

BMATS *Name chg. from AA Co LTR 12/7/96
FAU-BALTO.

ROAD INVENTORY SHEET (Terrace View Ave)*

MAP 22

Party Chief E SCHUYLER
Recorder J. Colley
Helper

Road No. (OP) 28
Road Name ~~TERRACE AVE~~
Sheet No. 1 OF 1
Date 8-10-71
County A.A DIST. 1

D12D

906-503

ROAD END
0 06

W

20' I
24' CW

TRILLO AVE.
0 00 151

Form 6 HPS (Rev. 1961)

ROAD INVENTORY SHEET

Road No. _____
Road Name _____
Sheet No. _____
Date _____
County _____

Form 6 HPS (Rev. 1961)

BMATS
FAU - BALTO.

ROAD INVENTORY SHEET

MAP 22

Party Chief E. SCHUYLER
Recorder J. COLLEY
Helper

Road No. OP 29
Road Name SUNSET STRIP
Sheet No. 1 OF 1
Date 8-10-71
County A.A. DIST 1

D12D

906-503

TRILLO AVE
Co 0 10 151

E

ONE WAY

20' I
30' CW

SURF SIDE AVE
O.P. 34 0 00

Form 6 HPS (Rev. 1961)

ROAD INVENTORY SHEET

Road No. _____
Road Name _____
Sheet No. _____
Date _____
County _____

Form 6 HPS (Rev. 1961)

BMATS
FAU - BALTO.

ROAD INVENTORY SHEET

MAP 22

Party Chief E. SCHUYLER
Recorder J. COLLEY
Helper

Road No. O.P. 30
Road Name BISCAY AVE
Sheet No. 1 OF 1
Date 8-10-71
County A-A -DIST. 1

D 12 D

906-503

SURF SIDE AVE
O.P. 0 09 34

W

ONE WAY

30' I
30' CW

Co TRILLO AVE
0 00 151

Form 6 HPS (Rev. 1961)

ROAD INVENTORY SHEET

Road No. ____________________
Road Name ____________________
Sheet No. ____________________
Date ____________________
County ____________________

Form 6 HPS (Rev. 1961)

BMATS
FAU-BALTO.

ROAD INVENTORY SHEET

MAP 22

Party Chief E. SCHUYLER
Recorder J. COLLEY
Helper

Road No. OP 31
Road Name LORCA AVE
Sheet No. 1 OF 1
Date 8-10-71
County A.A DIST. 1

D12D

906-504

O.P. SURF SIDE AVE 34

W

ONE WAY

30' I
30' CW

TRILLO AVE. 151

Form 6 HPS (Rev. 1961)

ROAD INVENTORY SHEET

Road No. ______________

Road Name ______________

Sheet No. ______________

Date ______________

County ______________

Form 6 HPS (Rev. 1961)

BMATS
FAU-BALTO.

ROAD INVENTORY SHEET

MAP 2'2

Party Chief E. SCHUYLER
Recorder J. COLLEY
Helper

Road No. O.P. 32
Road Name NAUTILUS AVE
Sheet No. 1 OF 1
Date 8-10-71
County A.A. DIST. 1

D12D

906-504

O.P. SURF SIDE AVE. 0 07 34

ONE WAY

W

30' I
30' CW

Co TRILLO AVE. 0 00 151

Form 6 HPS (Rev. 1961)

ROAD INVENTORY SHEET

Road No. ____________________

Road Name ____________________

Sheet No. ____________________

Date ____________________

County ____________________

Form 6 HPS (Rev. 1961)

BMATS
FAU - BALTO.

ROAD INVENTORY SHEET

MAP 22

Party Chief E SCHUYLER
Recorder J. Colley
Helper

Road No. O.P. 33
Road Name REGATTA AVE
Sheet No. 1 OF 1
Date 8-10-71
County A A DIST. 1

D12D

906-504

SURF SIDE AVE.
O.P. 0 07 34

W

ONE WAY

30' I
30' CW

TRILLO AVE.
CO. 0 00 151

Form 6 HPS (Rev. 1961)

ROAD INVENTORY SHEET

Road No. _____
Road Name _____
Sheet No. _____
Date _____
County _____

Form 6 HPS (Rev. 1961)

BMATS
FAU-BALTO.

ROAD INVENTORY SHEET

MAP 22

Party Chief E. SCHUYLER
Recorder J. COLLEY
Helper

Road No. OP 34
Road Name SURF SIDE AVE
Sheet No. 1 OF 1
Date 8-10-71
County A.A. -DIST. 1

D 12 D

906 -504

O.P. SUNSET STRIP 29	0 23			
O.P. BISCAY AVE 30	0 18			
O.P. LORCA AVE. 31	0 15			
NAUTILUS AVE O.P. 32	0 12			
REGATTA AVE. O.P. 33	0 09			
ONE WAY	0 07		90°	30' I 30' CW
Co TRILLO AVE.	0 00	151		

W

Form 6 HPS (Rev. 1961)

ROAD INVENTORY SHEET

Road No. ____________

Road Name ____________

Sheet No. ____________

Date ____________

County ____________

Form 6 HPS (Rev. 1961)

BMATS
FAU - BALTO.

ROAD INVENTORY SHEET

MAP 22

Party Chief E. SCHUYLER
Recorder J. COLLEY
Helper

Road No. O.P. 35
Road Name (ALLEY)
Sheet No. 1 OF 1
Date 8-16-71
County BA. DIST. 1

908 - 494

D12D

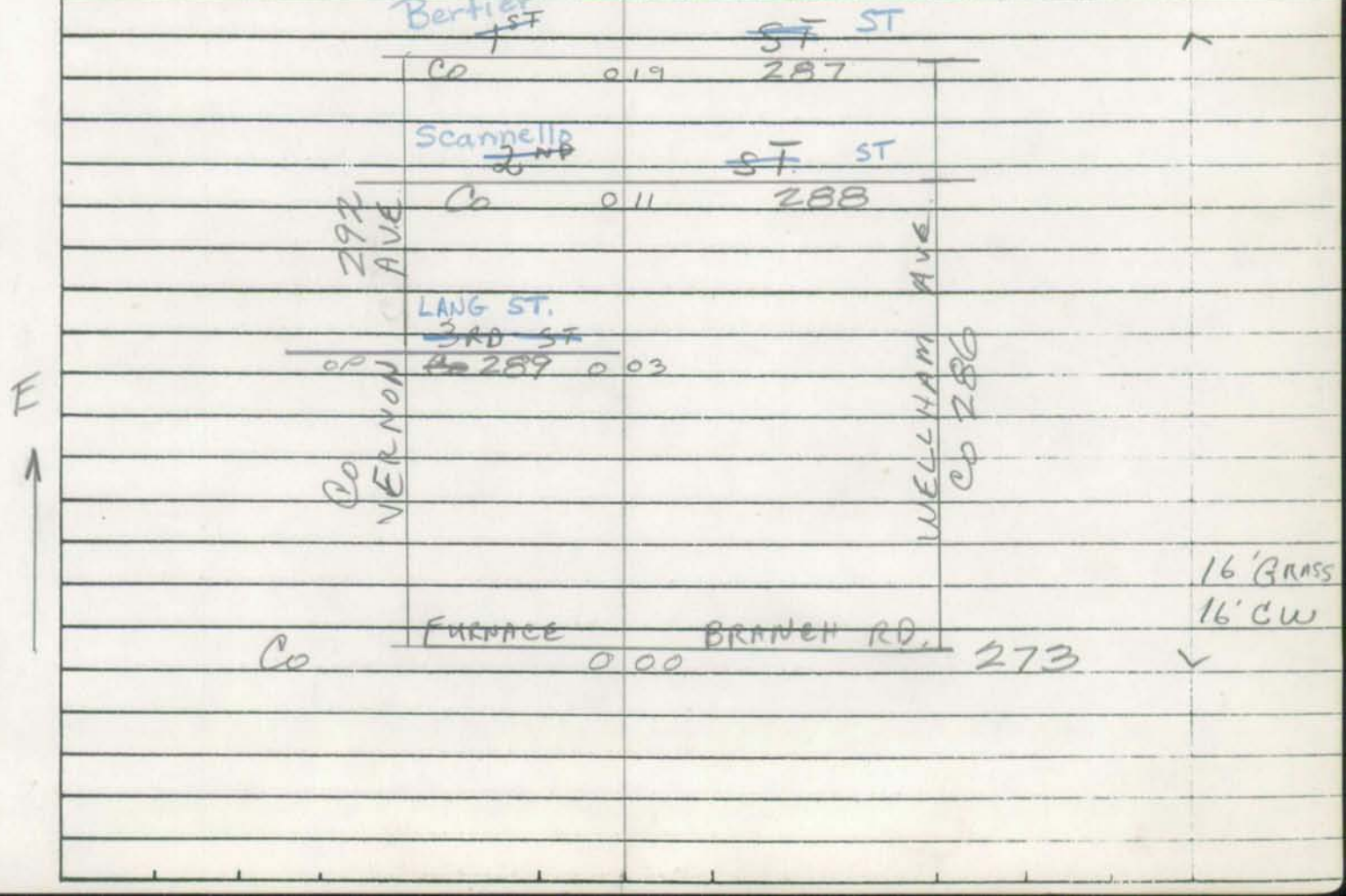

Form 6 HPS (Rev. 1961)

ROAD INVENTORY SHEET

Road No. ______________

Road Name ______________

Sheet No. ______________

Date ______________

County ______________

Form 6 HPS (Rev. 1961)

BMATS
FAU - BALTO.

ROAD INVENTORY SHEET

MAP 22

Party Chief E. SCHUYLER
Recorder T. COLLEY
Helper

Road No. O.P.36
Road Name (ALLEY)
Sheet No. 1 OF 1
Date 8-16-71
County AA. DIST. 1
908-494

DID

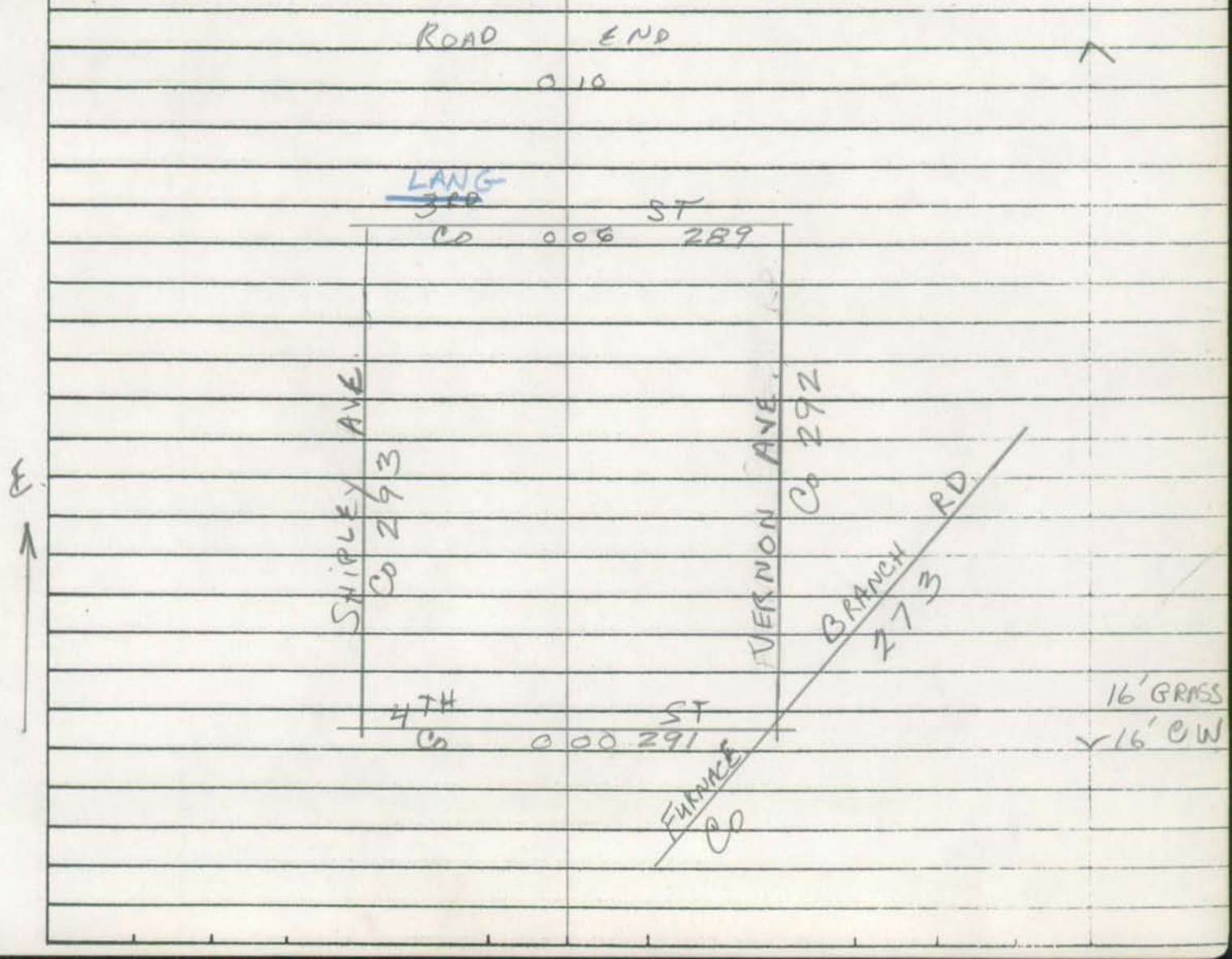

Form 6 HPS (Rev. 1961)

ROAD INVENTORY SHEET

Road No. ____________

Road Name ____________

Sheet No. ____________

Date ____________

County ____________

Form 6 HPS (Rev. 1961)

BMATS
FAU-BALTO.

ROAD INVENTORY SHEET

MAP 22

Party Chief E. SCHUYLER
Recorder J. COLLEY
Helper

Road No. O.P. 37
Road Name (ALLEY)
Sheet No. 1 OF 1
Date 8-16-71
County A.A. DIST. 1

D 12 D

908 - 495

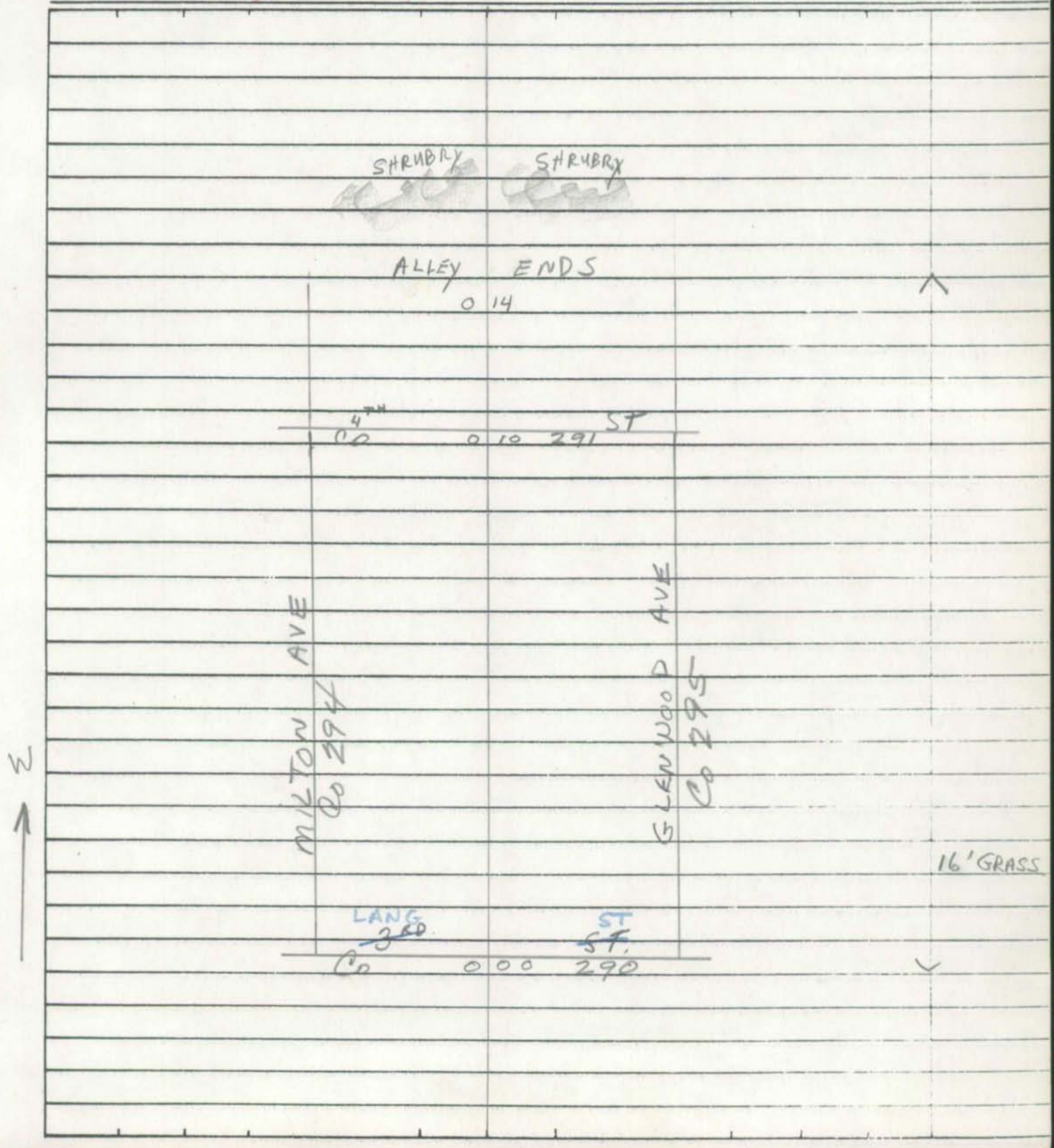

Form 6 HPS (Rev. 1961)

ROAD INVENTORY SHEET

Road No. ______________________

Road Name ______________________

Sheet No. ______________________

Date ______________________

County ______________________

Form 6 HPS (Rev. 1961)

BMATS
FAU-BALTO.

ROAD INVENTORY SHEET

Party Chief E. SCHUYLER. MAP 22
Recorder J. COLLEY
Helper

Road No. O.P. 38
Road Name (ALLEY)
Sheet No. 1 OF 1
Date 8-16-71
County A-A. DIST. 1
908-494

D 12 D

ALLEY ENDS.
0 14

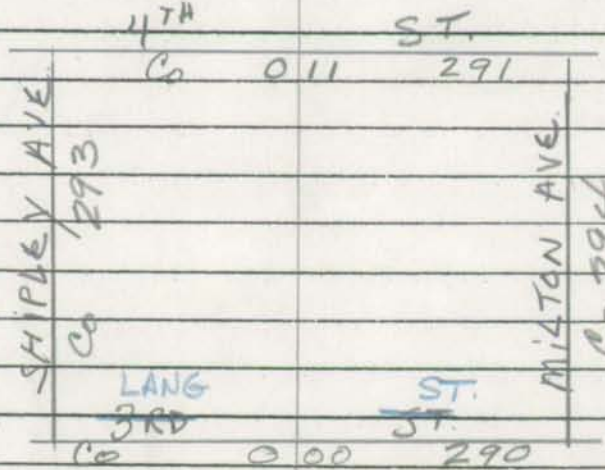

N

16' GRASS
16' C.W.

Form 6 HPS (Rev. 1961)

ROAD INVENTORY SHEET

Road No. _____

Road Name _____

Sheet No. _____

Date _____

County _____

Form 6 HPS (Rev. 1961)

BMATS
FAU - BALTO

ROAD INVENTORY SHEET

MAP 22

Party Chief E. SCHUYLER
Recorder J. COLLEY
Helper

Road No. O.P. 39
Road Name OP ROAD
Sheet No. 1 OF 1
Date 8-13-71
County A-A DIST. 1
907-499

0.69

D12D

ROAD ENP.
0 03

N

10'F
16'OW

Co CEDAR 0 00 AVE 297

Form 6 HPS (Rev. 1961)

ROAD INVENTORY SHEET

Road No. _____
Road Name _____
Sheet No. _____
Date _____
County _____

Form 6 HPS Rev. 1961

ROAD INVENTORY SHEET

O.P.40 TRANSFERED TO COUNTY 860

Party Chief

Recorder

Chairman

1971

Road No.

Name

Sheet No.

Date

County

UNASSIGNED

Form 6 HPS (Rev. 1961)

BMATS
FAU-BALTO.

ROAD INVENTORY SHEET
MAP 22

Party Chief E. SCHUYLER
Recorder J. COLLEY
Helper

Road No. O.P. 41
Road Name (O.P. ROAD)
Sheet No. 1 OF 1
Date 8-13-71
County A.A. DIST. 1
908-498

D12D

WARWICKSHIRE LANE
Co. 0 07 860

S

0 05 90°

0 01 90°

20' I
2 CONC
CURBS

WARWICKSHIRE LANE
Co 0 00 860

Form 6 HPS (Rev. 1961)

ROAD INVENTORY SHEET

Road No. _____

Road Name _____

Sheet No. _____

Date _____

County _____

Form 6 HPS (Rev. 1961)

BMATS
FAU - BALTO.

ROAD INVENTORY SHEET

MAP 22

Party Chief E. SCHUYLER
Recorder J. COLLEY
Helper

D12D

Road No. O.P. 42
Road Name S. CHARTER RD.
Sheet No. 1 OF 1
Date 8-13-71
County A.A. DIST. 1
908 - 497

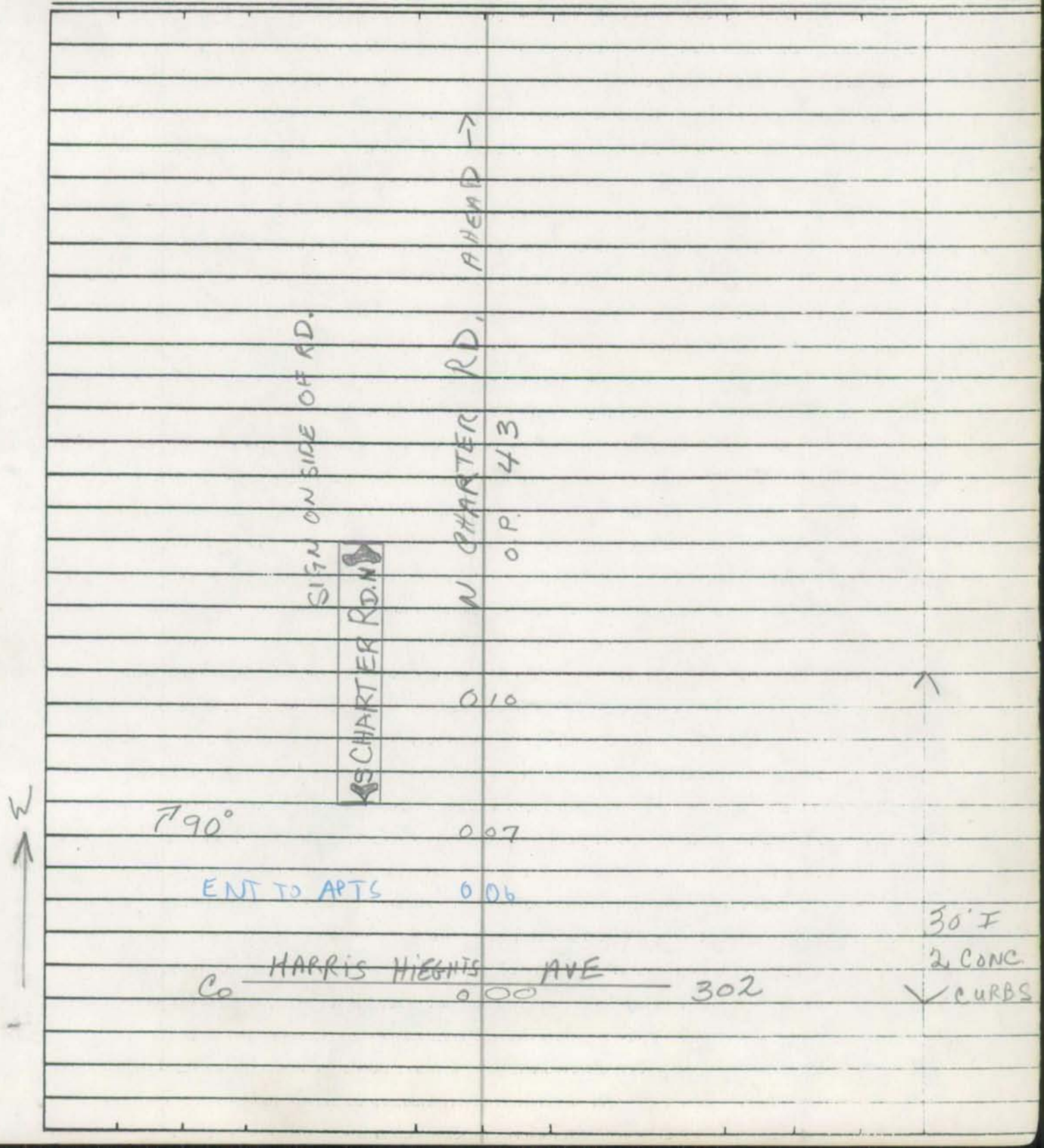

Form 6 HPS (Rev. 1961)

ROAD INVENTORY SHEET

Road No. _____

Road Name _____

Sheet No. _____

Date _____

County _____

Form 6 HPS (Rev. 1961)

BMATS
FAU - BALTO.

ROAD INVENTORY SHEET

MAP 22

Party Chief E. SCHUYLER
Recorder J. COLLEY
Helper

Road No. O.P. 43
Road Name N. CHARTER RD
Sheet No. 10 F 1
Date 8-13-71
County A.A. DIST. 1
908-497

D12D

Co HARRIS HIEGHTS AVE 302

0 09

90°

0 03

SIGN ON THE RD.

N

S CHARTER RD N

0 00

S. CHARTER RD.
O.P. 42

30' I
2 CONC
CURBS

Form 6 HPS (Rev. 1961)

ROAD INVENTORY SHEET

Road No. ____________________

Road Name ____________________

Sheet No. ____________________

Date ____________________

County ____________________

Form 6 HPS (Rev. 1961)

BMATS
FAU-BALTO

ROAD INVENTORY SHEET

MAP 22

Party Chief E. SCHUYLER
Recorder J. COLLEY
Helper

Road No. O.P. 44
Road Name GOVERNORS CT
Sheet No. 1 OF 1
Date 8-13-71
County A-A DIST. 1
908 - 497

D12D

Co HARRIS HEIGHTS AVE 302
0 2.1 (0.32)

PARKING AREAS
90° Swimming Pool 0 14
50° 0 09
45° 0 03

PARKING AREAS

30' I
2 CONC.
CURBS

Co HARRIS HEIGHTS AVE. 302
0 0.0 (0.38)

N

Form 6 HPS (Rev. 1961)

ROAD INVENTORY SHEET

Road No. _____
Road Name _____
Sheet No. _____
Date _____
County _____

Form 6 HPS (Rev. 1961)

BMATS
FAU-BALTO

91 CoEx #19
1-17-92
GD/BB
A/T

ROAD INVENTORY SHEET

MAP 22

Party Chief E SCHUYLER
Recorder J. COLLEX
Helper

Road No. O.P. 45
Road Name WHITMORE CT.
Sheet No. 1 OF 1
Date 8-13-71
County AA - DIST. 1

0,48 D 12 D

908 - 496

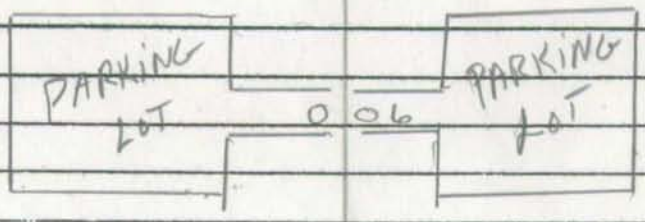

N

OLD PEOPLES HOMES 0.02 45°

90° PARKING LOT 0.01 24' I
OFFICE 2 CONC. CURBS

Co SHELLY RD 303

Form 6 HPS (Rev. 1961)

ROAD INVENTORY SHEET

Road No. __________
Road Name __________
Sheet No. __________
Date __________
County __________

SHA 51.3 - 8 Revised
4.83

Balto Urban

(#271)

MARYLAND STATE HIGHWAY ADMINISTRATION

ROAD INVENTORY SHEET

Party Chief GD
Recorder CB
Assistant
Map No./Dir. D12D / N
State Coordinates 908-496

Road No. OP 46
Road Name ROBERTS CT
County ANNE ARUNDEL
Date 6.27.91
Sheet No. 1 OF 1

TRAFFIC CODES
TRAFFIC CONTROLS: STOP SIGN=SS, TRAFFIC LIGHT=T.L., FLASHING RED BALL=F.R.

TRAFFIC CODES
PARKING RESTRICTIONS: A.M. PEAK, P.M. PEAK, A.M./P.M. PEAK, NO PARKING ANYTIME=N, P., COMM/IND. ACCESS=E

SYSTEM				TRAFFIC		LINE DIAGRAM	TRAFFIC			PAVEMENT DATA
FED. AID.	FUNCT CLASS.	HWY. SYS.	HPMS SAMPLE	PRKG. REST.	COM/IND. ACCESS		CONTROL	COM/IND. ACCESS	PRKG. REST.	
						ROAD 0 09 END				
				PKG					PKG	
						0 04				
						0 03 ENT TO APTS		E		24'I
										JC-C
						W. ORDNANCE RD				2UML
						0 02				
						~~OK~~ CO ~~3457~~ 3866 @.42				

SYSTEM				TRAFFIC		LINE DIAGRAM	TRAFFIC				PAVEMENT DATA
FED. AID.	FUNCT. CLASS.	HWY. SYS.	HPMS SAMPLE	PRK.G. REST.	COM/IND ACCESS		CONTROL	COM/IND ACCESS	PRK.G. REST.		

Form 6 HPS (Rev. 1961)

BMATS
FAU - BALTO.

ROAD INVENTORY SHEET

Party Chief E. SCHUYLER. MAP 22
Recorder J. COLLEY
Helper

Road No. O.P. 47
Road Name MARIAN AVE.
Sheet No. 1 OF 1
Date 8-18-71
County A.A. DIST. 1
905-493

D12D

ROAD END
015

N

10' D
10' W

Co WELLHAM 00 AVE 242

Form 6 HPS (Rev. 1961)

ROAD INVENTORY SHEET

Road No. _____
Road Name _____
Sheet No. _____
Date _____
County _____

Form 6 HPS (Rev. 1961)

BMATS
FAU-BALTO

ROAD INVENTORY SHEET

Party Chief E. Schuyler
Recorder A. Forish
Helper

Road No. O.P. 48
Road Name MIAMI AVE.
Sheet No. 1 of 1
Date 9-10-71
County A.A. County DIST. 1

MAP 22
D12D 76-148 912-498

ROAD END

0 12

~~(PROPOSED)~~ 0 10

O.P. 49
POINSETTIA PL. 0 06

18' I
~~16' F~~
24' CW

MORRIS HILL AVE.
Co 0 00 307

S

Form 6 HPS (Rev. 1961)

ROAD INVENTORY SHEET

Road No. ____________
Road Name ____________
Sheet No. ____________
Date ____________
County ____________

Form 6 HPS (Rev. 1961)

BMATS
FAU-BALTO.

ROAD INVENTORY SHEET

Party Chief E. Schuyler
Recorder A. Forish
Helper

Road No. O.P. 49
Road Name POINSETTIA PL.
Sheet No. 1 of 1
Date 9-10-71
County A.A. County DIST. 1

MAP 22
D12D

912-498

E

ROAD END

0 03

15' F
24' CW

MIAMI AVE

O.P. 0 00 48

ROAD INVENTORY SHEET

Road No. ________________
Road Name ________________
Sheet No. ________________
Date ________________
County ________________

Form 6 HPS (Rev. 1961)

BMATS
FAU-BALTO.

ROAD INVENTORY SHEET

Party Chief E. Schuyler
Recorder A. Forish
Helper

Road No. O.P. 50
Road Name OAK ST.
Sheet No. 1 of 1
Date 9-29-71
County Anne Arundel -DIST. 1

MAP 22 D12D

76-150 912-498

ROAD END

0 12

S

I
20' ~~14~~
24' CW

Co 307
MORRIS HILL 0 00 AVE.

Form 6 HPS (Rev. 1961)

ROAD INVENTORY SHEET

Road No. ____________________

Road Name ____________________

Sheet No. ____________________

Date ____________________

County ____________________

Form 6 HPS (Rev. 1961)

BMATS
FAU-BALTO.

ROAD INVENTORY SHEET

Party Chief E. Schuyler
Recorder A. Forish
Helper

Road No. O.P. 51
Road Name HALL AVE.
Sheet No. 1 of 1
Date 9-29-71
County A.A County DIST. 1

MAP 22

D 12D 76-144 911-498

ROAD END

S

012

O.P. 53

010 PELICAN DR.

O.P. 52 18' I

006 HIALEAH DR. ~~16' F~~

Co 307 20' CW

MORRIS HILL 000 AVE.

Form 6 HPS (Rev. 1961)

ROAD INVENTORY SHEET

Road No. ____________________

Road Name ____________________

Sheet No. ____________________

Date ____________________

County ____________________

BMATS
FAU-BALTO.

Form 6 HPS (Rev. 1961)

ROAD INVENTORY SHEET

Party Chief E. Schuyler
Recorder A. Forish
Helper

Road No. O.P 52
Road Name HIALEAH DR.
Sheet No. 1 of 1
Date 9-29-71
County Anne Arundel - DIST. 1

MAP 22
D12D 76-146 911-498

ROAD END
0.07

18'I
~~16'~~
20'CW

O.P. HALL
0.00
51 AVE

Form 6 HPS (Rev. 1961)

ROAD INVENTORY SHEET

Road No. _____
Road Name _____
Sheet No. _____
Date _____
County _____

Form 6 HPS (Rev. 1961)

BMATS
FAU-BALTO.

ROAD INVENTORY SHEET

Party Chief E. Schuyler
Recorder A. Forish
Helper

Road No. O.P. 53
Road Name PELICAN DR.
Sheet No. 1 of 1
Date 9-29-71
County Anne Arundel - DIST. 1

MAP 22
D12D 76-145 911-498

W

ROAD END
0.07

18' I
~~16'~~ F
20' CW

O.P. HALL 0.00 51 AVE

Form 6 HPS (Rev. 1961)

ROAD INVENTORY SHEET

Road No. _____
Road Name _____
Sheet No. _____
Date _____
County _____

Form 6 HPS (Rev. 1961)

BMATS
FAU - BALTO

ROAD INVENTORY SHEET

Party Chief E. Schuyler
Recorder A Forish
Helper

Road No. O.P. 54
Road Name RALEIGH RD.
Sheet No. 1 of 1
Date 9-10-71
County A.A. County - DIST. 1

MAP 22
D12D 76-155 912-499

E

ROAD END
008

26' I
30' CW

O.P. 56
ELDRIDGE RD. 000

Y

Form 6 HPS (Rev. 1961)

ROAD INVENTORY SHEET

Road No. _____
Road Name _____
Sheet No. _____
Date _____
County _____

Form 6 HPS (Rev. 1961)

BMATS
FAU - BALTO

ROAD INVENTORY SHEET

COLUMBUS DR

Party Chief Ed Schuyler
Recorder Alan Forish
Helper

Road No. O.P. 55
Road Name ~~(ELDRIDGE CT.)~~
Sheet No. 1 of 1
Date 9-10-71
County Anne Arundel - DIST. 1

MAP 22

D12D 76-154 912-499

E

ROAD END

0 05

26' I
30' CW

ELDRIDGE RD.

O.P. 0 00 56

Y

Form 6 HPS (Rev. 1961)

ROAD INVENTORY SHEET

Road No. _____
Road Name _____
Sheet No. _____
Date _____
County _____

Form 6 HPS (Rev. 1961)

BMATS
FAU - BALTO.

ROAD INVENTORY SHEET

Party Chief E. Schuyler
Recorder A. Forish
Helper

Road No. O.P. 56
Road Name (ELDRIDGE RD.)
Sheet No. 1 of 1
Date 9-10-71
County A.A. County - DIST. 1

MAP 22
D 12 D 76-153 912-499

O.P. 54
RALEIGH RD 0 10

S

O.P. 55
(~~ELDRIDGE CT.~~) 0 05
COLUMBUS DR.

I
24' ~~H~~
26' CW

CHERRY LANE
Co 0 00 314

Y

Form 6 HPS (Rev. 1961)

ROAD INVENTORY SHEET

Road No. __________
Road Name __________
Sheet No. __________
Date __________
County __________

Form 6 HPS (Rev. 1961)

BMATS
FAU-BALTO.

ROAD INVENTORY SHEET

Party Chief E. Schuyler
Recorder A. Forish
Helper

Road No. O.P. 57
Road Name
Sheet No. 1 of 1
Date 9-29-71
County Anne Arundel-DIST. 1

0.36

MAP 22

D12D

911-502

S

ROAD END
010

Co. 318
CEDAR HILL 000 LANE

18' F
20' CW

Form 6 HPS (Rev. 1961)

ROAD INVENTORY SHEET

Road No. ________________
Road Name ________________
Sheet No. ________________
Date ________________
County ________________

Form 6 HPS (Rev. 1961)

BMATS
FAU - BALTO.

ROAD INVENTORY SHEET

Party Chief E. Schuyler
Recorder A. Forish
Helper

Road No. O.P. 58
Road Name ALLEY
Sheet No. 1 of 1
Date 9-28-71
County Anne Arundel - DIST. 1

MAP 22
D12D

911-504



Form 6 HPS (Rev. 1961)

ROAD INVENTORY SHEET

Road No. _____

Road Name _____

Sheet No. _____

Date _____

County _____

Form 6 HPS (Rev. 1961)

BMATS
FAU - BALTO.

ROAD INVENTORY SHEET

Party Chief E. Schuyler
Recorder A. Forish
Helper

Road No. O.P. 59
Road Name ALLEY
Sheet No. 1 of 1
Date 9-28-71
County Anne Arundel - DIST. 1

MAP 22
D12D

911-504

Co
WALTON 011 319 AVE

S

O.P.
ALLEY 000 65 ALLEY



Form 6 HPS (Rev. 1961)

ROAD INVENTORY SHEET

Road No. _____
Road Name _____
Sheet No. _____
Date _____
County _____

Form 6 HPS (Rev. 1961)

BMATS
FAU - BALTO.

ROAD INVENTORY SHEET

Party Chief E. Schuyler
Recorder A. Forish
Helper

Road No. O.P. 60
Road Name ALLEY
Sheet No. 1 of 1
Date 9-28-71
County Anne Arundel - DIST. 1

MAP 22
D12D

910-504



Form 6 HPS (Rev. 1961)

ROAD INVENTORY SHEET

Road No. _____
Road Name _____
Sheet No. _____
Date _____
County _____

Form 6 HPS (Rev. 1961)

BMATS
FAU-BALTO.

ROAD INVENTORY SHEET

Party Chief E. Schuyler
Recorder A. Forish
Helper

Road No. O.P. 61
Road Name ALLEY
Sheet No. 1 of 1
Date 9-28-71
County Anne Arundel - DIST. 1

MAP 22
D12D
910-504



Form 6 HPS (Rev. 1961)

ROAD INVENTORY SHEET

Road No. ______________

Road Name ______________

Sheet No. ______________

Date ______________

County ______________

Form 6 HPS (Rev. 1961)

BMATS
FAU-BALTO.

7

ROAD INVENTORY SHEET

Party Chief E. Schuyler
Recorder A. Forish
Helper

Road No. O.P. 62
Road Name ALLEY
Sheet No. 1 of 1
Date 9-28-71
County Anne Arundel - DIST. 1

MAP 22

D12D

910-504



Form 6 HPS (Rev. 1961)

ROAD INVENTORY SHEET

Road No. _____
Road Name _____
Sheet No. _____
Date _____
County _____

Form 6 HPS (Rev. 1961)

BMATS
FAU-BALTO.

ROAD INVENTORY SHEET

Party Chief E. Schuyler
Recorder A. Forish
Helper

Road No. O.P. 63
Road Name ALLEY
Sheet No. 1 of 1
Date 9-28-71
County Anne Arundel - DIST. 1

MAP 22

D12D 910-504

	Co		319	
	WALTON	022	AVE	
	O.P. 64			
	ALLEY	019		
	Co		321	
	SHORT	016	ST.	
	O.P. 65 ALLEY	010		
	MD.		171	
	CHURCH	006	ST.	
	Co		324	10' I
	SEWARD	000	AVE.	

JOHNSON ST. Co 320

S

Form 6 HPS (Rev. 1961)

ROAD INVENTORY SHEET

Road No. _____
Road Name _____
Sheet No. _____
Date _____
County _____

Form 6 HPS (Rev. 1961)

BMATS
FAU-BALTO.

X

ROAD INVENTORY SHEET

Party Chief E. Schuyler
Recorder A. Forish
Helper

Road No. O.P.64
Road Name ALLEY
Sheet No. 1 of 1
Date 9-28-71
County Anne Arundel-DIST. 1

MAP 22

D12D

910-504

E

Co
JOHNSON 0 04 320 ST.

WALTON AVE
Co 319

D.P.
ALLEY 0 00 63 ALLEY

10' I

Form 6 HPS (Rev. 1961)

ROAD INVENTORY SHEET

Road No. _____
Road Name _____
Sheet No. _____
Date _____
County _____

Form 6 HPS (Rev. 1961)

BMATS
FAU-BALTO.

X

ROAD INVENTORY SHEET

Party Chief E. Schuyler
Recorder A. Forish
Helper

Road No. O.P. 65
Road Name ALLEY
Sheet No. 1 of 1
Date 9-28-71
County Anne Arundel - DIST. 1

MAP 22

D 12D 912-504

O.P. 63 ALLEY	0 40	ALLEY		
Co		320		
JOHNSON	0 37	ST.		
O.P. 62 ALLEY	0 34			
Co		322		
POPE	0 31	ST.	171	ST.
O.P. 61 ALLEY	0 28			
Co		323		
FRANKLIN	0 25	ST.		
O.P. 60 ALLEY	0 22			
Co		325		
PHILLIP	0 19	ST.	MD.	CHURCH
ALLEY O.P. 59	0 16			
Co		327		
MOORE	0 12	ST.		
Co		328		
MAGIE	0 06	ST.		
O.P. 58				
ALLEY	0 03			10' I
Co		329		
GISCHEL	0 00	ST.		

W

Form 6 HPS (Rev. 1961)

ROAD INVENTORY SHEET

Road No. ____________________
Road Name ____________________
Sheet No. ____________________
Date ____________________
County ____________________

Form 6 HPS (Rev. 1961)

BMATS
FAU-BALTO.

ROAD INVENTORY SHEET

Party Chief E. Schuyler
Recorder A. Forish
Helper

Road No. O.P. 66
Road Name ALLEY
Sheet No. 1 of 1
Date 9-28-71
County Anne Arundel-DIST. 1

MAP 22
D12D

911-505

		ROAD	END	
		021		
	Co		323	
MD.	FRANKLIN	019	ST.	
	Co		327	
	MOORE	006	ST.	10' I
	Co		328	
	MAGIE	000	ST.	

ITI ST.

W

Form 6 HPS (Rev. 1961)

ROAD INVENTORY SHEET

Road No. _____
Road Name _____
Sheet No. _____
Date _____
County _____

Form 6 HPS (Rev. 1961)

BMATS
FAU-BALTO.

393-90
AFT

ROAD INVENTORY SHEET

Party Chief E. Schuyler
Recorder A. Forish
Helper

Road No. O.P. 67
Road Name ALLEY
Sheet No. 1 of 1
Date 9-27-71
County Anne Arundel - DIST. 1

MAP 22

D12D

910-507

Co MAGIE	040	328 ST.	↑
O.P. 68 ALLEY	037		
Co BROOKWOOD	034	326 RD.	
	032	↑ 90°	
O.P. 69 ALLEY	023		
Co E. 11TH	010	369 AVE.	12' I X
O.P. 70 ALLEY	003		
ONEWAY → Co TOWNSEND	000	358 ONEWAY → AVE.	10' H Y

BALLMAN AVE
Co 336

S

Form 6 HPS (Rev. 1961)

ROAD INVENTORY SHEET

Road No. ________________
Road Name ________________
Sheet No. ________________
Date ________________
County ________________

Form 6 HPS (Rev. 1961)

BMATS
FAU-BALTO.

X

ROAD INVENTORY SHEET

Party Chief E. Schuyler
Recorder A. Forish
Helper

Road No. O.P. 68
Road Name ALLEY
Sheet No. 1 of 1
Date 9-27-71
County Anne Arundel - DIST. 1

MAP 22
D17D

911-506



Form 6 HPS (Rev. 1961)

ROAD INVENTORY SHEET

Road No. _____
Road Name _____
Sheet No. _____
Date _____
County _____

Form 6 HPS (Rev. 1961)

BMATS
FAU-BALTO.

ROAD INVENTORY SHEET

Party Chief E. Schuyler
Recorder A. Forish
Helper

Road No. O.P.69
Road Name ALLEY
Sheet No. 1 of 1
Date 9-27-71
County Anne Arundel-DIST. 1

MAP 22

D12D

910-506

SOUTHERLY RD
Co 354

E

ROAD END

009

O.P. 68
ALLEY 006 ALLEY
Co 326
BROOKWOOD 002 RD. 16' J S.T.
O.P. 67
ALLEY 000 ALLEY

Form 6 HPS (Rev. 1961)

ROAD INVENTORY SHEET

Road No. ____________________

Road Name ____________________

Sheet No. ____________________

Date ____________________

County ____________________

Form 6 HPS (Rev. 1961)

BMATS
FAU-BALTO.

X

ROAD INVENTORY SHEET

Party Chief E. Schuyler
Recorder A. Forish
Helper

Road No. O.P.70
Road Name ALLEY
Sheet No. 1 of 1
Date 9-27-71
County Anne Arundel - DIST. 1

MAP 22
D12D

911-507

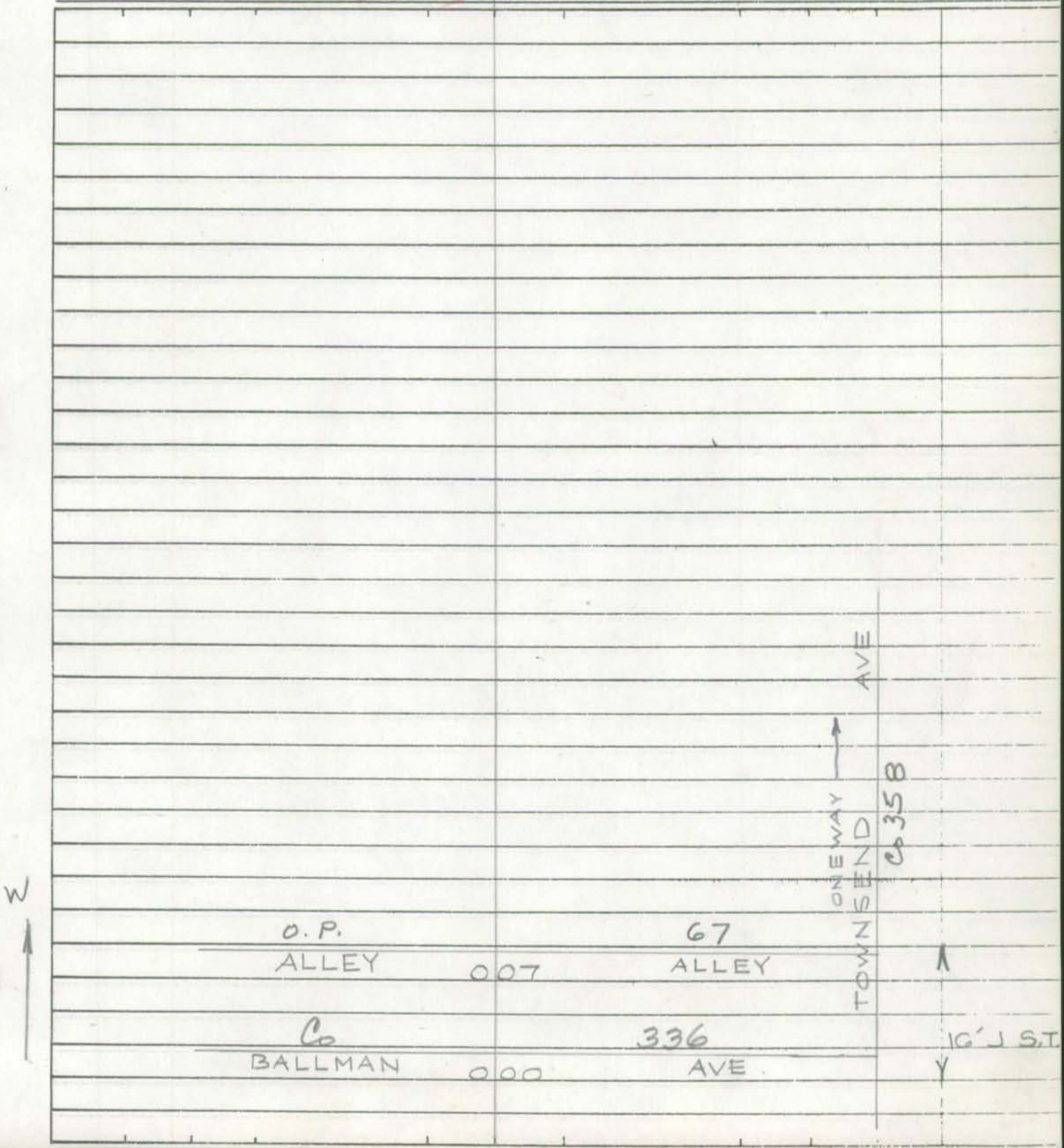

Form 6 HPS (Rev. 1961)

ROAD INVENTORY SHEET

Road No. _____
Road Name _____
Sheet No. _____
Date _____
County _____

Form 6 HPS (Rev. 1961)

BMATS
FAU-BALTO.

ROAD INVENTORY SHEET

Party Chief E. Schuyler
Recorder A. Forish
Helper

Road No. O.P. 71
Road Name ALLEY
Sheet No. 1 of 1
Date 9-28-71
County Anne Arundel - DIST. 1

MAP 22

D12D

912-505

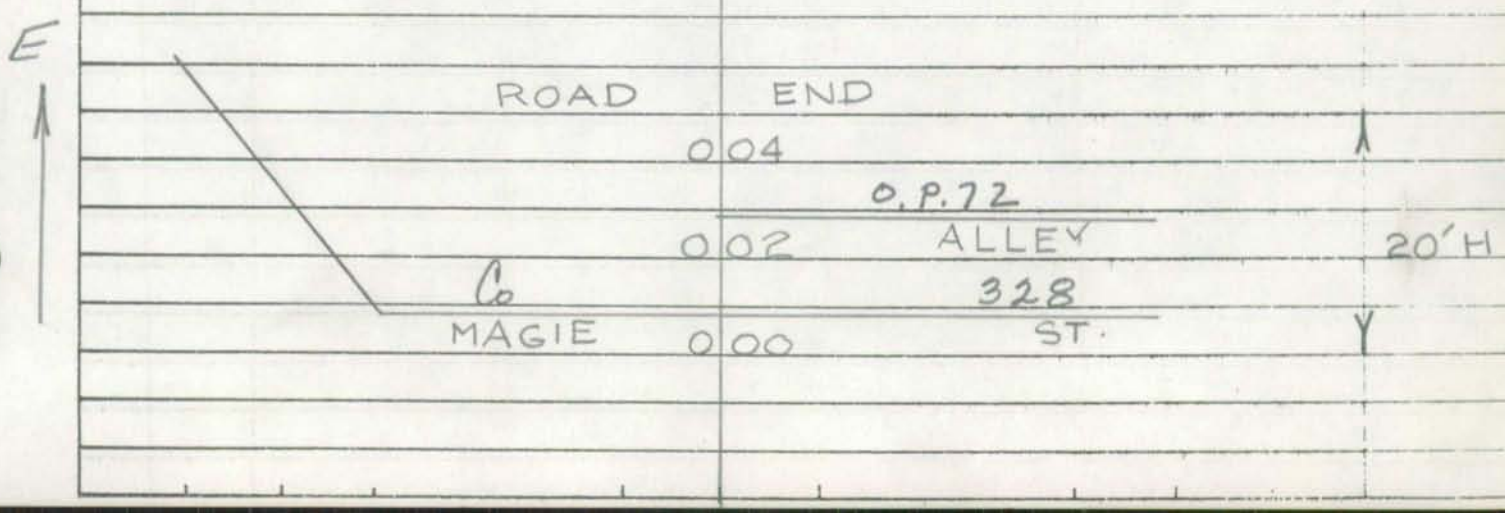

Form 6 HPS (Rev. 1961)

ROAD INVENTORY SHEET

Road No. ________________
Road Name ________________
Sheet No. ________________
Date ________________
County ________________

Form 6 HPS (Rev. 1961)

BMATS
FAU-BALTO.

A|T 86-617

ROAD INVENTORY SHEET

Party Chief E. Schuyler
Recorder A. Forish
Helper

Road No. O.P. 72
Road Name ALLEY
Sheet No. 1 of 1
Date 9-28-71
County Anne Arundel - DIST. 1

MAP 22
D12D

912-505

Co
BALLMAN 0 22 336 AVE.

Co 352
SEWARD AVE 0 14

0 12 ↑ 90° 22' H

O.P. 71
ALLEY 0 00 ALLEY 22' CW

MAGE Co 328

Form 6 HPS (Rev. 1961)

ROAD INVENTORY SHEET

Road No. _____
Road Name _____
Sheet No. _____
Date _____
County _____

Form 6 HPS (Rev. 1961)

BMATS
FAU-BALTO.

ROAD INVENTORY SHEET

Party Chief E. Schuyler
Recorder A. Forish
Helper

Road No. O.P.73
Road Name ALLEY
Sheet No. 1 of 1
Date 9-28-71
County Anne Arundel - DIST. 1

MAP 22

D12D

912-505

BALLMAN AVE
Co 336

S

Co 351
PRINCE 005 ST.

80° 001 30' H
Co 352 30' CW
SEWARD 000 AVE

Form 6 HPS (Rev. 1961)

ROAD INVENTORY SHEET

Road No. _____

Road Name _____

Sheet No. _____

Date _____

County _____

Form 6 HPS (Rev. 1961)

BMATS
FAU-BALTO.

ROAD INVENTORY SHEET

Party Chief E. Schuylar
Recorder A. Forish
Helper

Road No. O.P. 74
Road Name ALLEY
Sheet No. 1 of 1
Date 9-27-71
County Anne Arundel - DIST. 1

MAP 22
D12D
910-507



Form 6 HPS (Rev. 1961)

ROAD INVENTORY SHEET

Road No. _____
Road Name _____
Sheet No. _____
Date _____
County _____

BMATS
FAU-BALTO.

Form 6 HPS (Rev. 1961)

ROAD INVENTORY SHEET

Party Chief E. Schuyler
Recorder A. Forish
Helper

Road No. O.P.75
Road Name ALLEY
Sheet No. 1 of 1
Date 9-27-71
County Anne Arundel - DIST. 1

MAP 22
D12D

910-507



Form 6 HPS (Rev. 1961)

ROAD INVENTORY SHEET

Road No. _____

Road Name _____

Sheet No. _____

Date _____

County _____

Form 6 HPS (Rev. 1961)

BMATS
FAU - BALTO

ROAD INVENTORY SHEET

Party Chief E. Schuyler
Recorder A. Forish
Helper

Road No. O.P. 76
Road Name ALLEY
Sheet No. 1 of 1
Date 9-24-71
County Anne Arundel - DIST. 1

MAP 22

D122

910-507

E

ONEWAY →

DORIS AVE.

Co 359

Co 362
KRAMME 017 AVE.

Co 364
THOMAS 009 AVE.

004 ↖ 45°

Co 366
1ST. 000 ST.

10' I

Form 6 HPS (Rev. 1961)

ROAD INVENTORY SHEET

Road No. ____________________

Road Name ____________________

Sheet No. ____________________

Date ____________________

County ____________________

BMATS
FAU- BALTO.

Form 6 HPS (Rev. 1961)

ROAD INVENTORY SHEET

Party Chief E. Schuyler
Recorder A. Forish
Helper

Road No. O.P. 77
Road Name ALLEY
Sheet No. 1 of 1
Date 9-24-71
County Anne Arundel - DIST. 1

MAP 22
D12D
911-508



Form 6 HPS (Rev. 1961)

ROAD INVENTORY SHEET

Road No. _____
Road Name _____
Sheet No. _____
Date _____
County _____

Form 6 HPS (Rev. 1961)

BMATS
FAU-BALTO.

ROAD INVENTORY SHEET

Party Chief E. Schuyler
Recorder A. Forish
Helper

Road No. O.P. 78
Road Name ALLEY
Sheet No. 1 of 1
Date 9-24-71
County Anne Arundel - DIST. 1

MAP 22
D12D

910-508

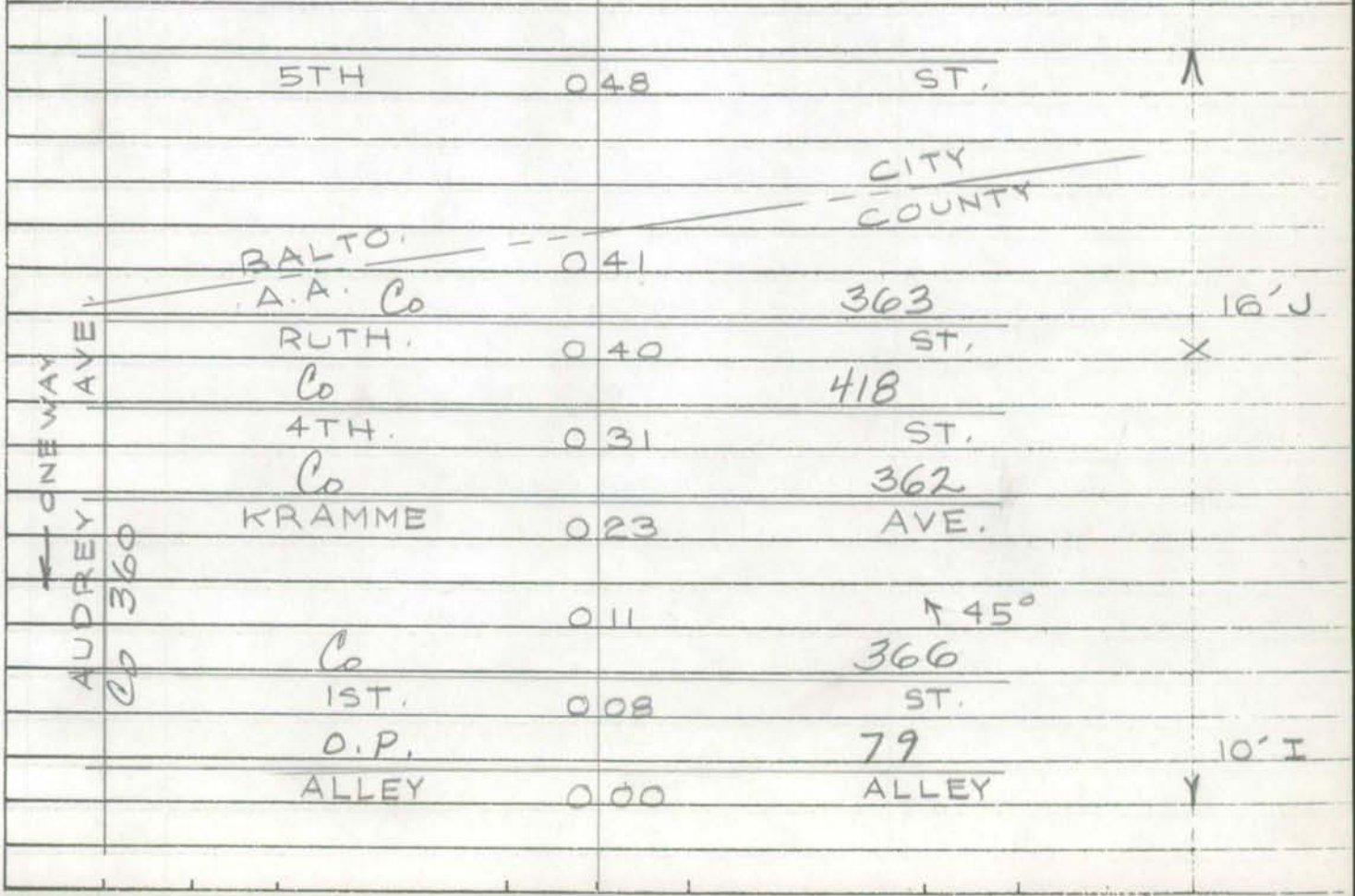

Form 6 HPS (Rev. 1961)

ROAD INVENTORY SHEET

Road No. _____
Road Name _____
Sheet No. _____
Date _____
County _____

BMATS
FAU-BALTO.

Form 6 HPS (Rev. 1961)

ROAD INVENTORY SHEET

Party Chief E. Schuyler
Recorder A. Forish
Helper

Road No. O.P. 79
Road Name ALLEY
Sheet No. 1 of 1
Date 9-24-71
County Anne Arundel-DIST. 1

MAP 22
D12D
910-507

MD. 2 GOV. RITCHIE HIGHWAY

Co ONEWAY → ORCHARD	0.23	416 ONEWAY → AVE
Co FRANKLIN	0.17	361 AVE.
← ONEWAY Co AUDREY	0.11	360 ← ONEWAY AVE
	0.08	O.P. 78 ALLEY
ONEWAY → Co DORIS	0.05	359 ONEWAY → AVE.
← ONEWAY Co TOWNSEND	0.00	358 ← ONEWAY AVE

10' I
16' H

N ↑

Form 6 HPS (Rev. 1961)

ROAD INVENTORY SHEET

Road No. _____
Road Name _____
Sheet No. _____
Date _____
County _____

Form 6 HPS (Rev. 1961)

BMATS
FAU - BALTO.

ROAD INVENTORY SHEET

Party Chief E. Schuyler
Recorder A. Forish
Helper

Road No. O.P. 80
Road Name ALLEY
Sheet No. 1 of 1
Date 9-22-71
County Anne Arundel - DIST. 1

MAP 22
D12D

910-510

S

3RD ST
Co 417

Co 414
CHARLES 0 04 ST.

Co 413
HARWOOD 0 00 ST

10' I

Form 6 HPS (Rev. 1961)

ROAD INVENTORY SHEET

Road No. ____________
Road Name ____________
Sheet No. ____________
Date ____________
County ____________

Form 6 HPS (Rev. 1961)

BMATS
FAU - BALTO.

St. R.I
7-10-98
JS/BB

ROAD INVENTORY SHEET

Party Chief E. Schuyler
Recorder A. Forish
Helper

Road No. O.P. 81
Road Name ALLEY
Sheet No. 1 of 1
Date 9-28-71
County Anne Arundel - DIST. 1

MAP 22
D12D

913-506

W

O.P.
ALLEY

0.02

82
ALLEY

N

Co 339
(DISNEY AVE.

0.00

9' I

Y

(DISNEY AVE.

Co 339

Form 6 HPS (Rev. 1961)

ROAD INVENTORY SHEET

Road No. _____
Road Name _____
Sheet No. _____
Date _____
County _____

Form 6 HPS (Rev. 1961)

BMATS
FAU-BALTO

ST. RI
7-10-98
SS/BB

ROAD INVENTORY SHEET

Party Chief E. Schuyler
Recorder A. Forish
Helper

Road No. O.P. 82
Road Name ALLEY
Sheet No. 1 of 2
Date 9-28-71
County Anne Arundel - DIST. 1

MAP 22
D12D
913-507

Co (WASENA AVE.)	0	70	345
	0	67	ALLEY O.P. 87
Co PATRICK HENRY	0	64	347 ~~346~~ DR.
	0	59	↖ 90° 12' H X
Co 342 DELL ST.	0	35	10' H X
~~O.P. 83~~ ALLEY	0	34	15' H
	0	31	↖ 90° I-CURB RT X
Co 346 PATRICK HENRY DR.	0	29	
O.P. 85 ALLEY	0	26	
Co 344 4TH ST.	0	24	
O.P. 84 ALLEY	0	21	
Co 345 (WASENA AVE.)	0	19	
	0	17	↖ 90° 16' H X
Co DELL	0	12	342 ST.
Co CROSS	0	00	341 ST 10' H Y

N

WASENA AVE. 345

Form 6 HPS (Rev. 1961)

ROAD INVENTORY SHEET

Road No. O.P. 82
Road Name ALLEY
Sheet No. 2 of 2
Date 9-28-71
County Anne Arundel

Co
CROSS 0 84 341 ST.
O.P. 81
0 79 ALLEY
0 73 ↑ 90° SAME

BMATS
FAU-BALTO.

Form 6 HPS (Rev. 1961)

ROAD INVENTORY SHEET

Party Chief E. Schuyler
Recorder A. Forish
Helper

Road No. O.P. 83
Road Name ALLEY
Sheet No. 1 of 1
Date 9-29-71
County Anne Arundel - DIST 1

MAP 22
D12D

912-506

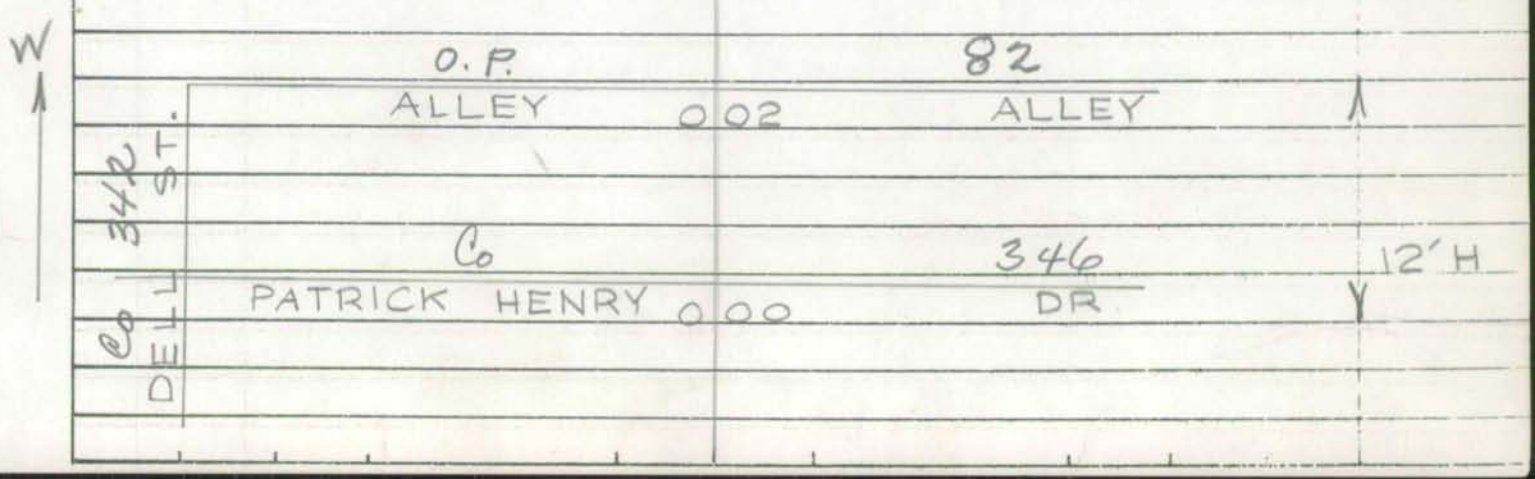

Form 6 HPS (Rev. 1961)

ROAD INVENTORY SHEET

Road No. ________________

Road Name ________________

Sheet No. ________________

Date ________________

County ________________

BMATS
FAU-BALTO.

Form 6 HPS (Rev. 1961)

ROAD INVENTORY SHEET

Party Chief E. Schuyler
Recorder A. Forish
Helper

Road No. O.P. 84
Road Name ALLEY
Sheet No. 1 of 1
Date 9-28-71
County Anne Arundel-DIST. 1
912-506

MAP 22

D12D

	O.P.		86	
	ALLEY	0 23	ALLEY	
	Co		340	
	CROSS	0 16	ST.	
	Co		342	
	DELL	0 05	ST.	16' H
	O.P.		82	
	ALLEY	0 00	ALLEY	

S

WASENA AVE.
Co 345

Form 6 HPS (Rev. 1961)

ROAD INVENTORY SHEET

Road No. ______________________

Road Name ______________________

Sheet No. ______________________

Date ______________________

County ______________________

Form 6 HPS (Rev. 1961)

BMATS
FAU - BALTO.

ROAD INVENTORY SHEET

Party Chief: E. Schuyler
Recorder: A. Forish
Helper:

Road No.: O.P. 85
Road Name: ALLEY
Sheet No.: 1 of 1
Date: 9-28-71
County: Anne Arundel - DIST. 1

MAP 22

D12D

912-507

S ↑

4TH ST. Co 344

O.P. ALLEY		86 ALLEY
	0.24	
Co CROSS		340 ST.
	0.16	
Co DELL		342 ST.
	0.04	
O.P. ALLEY		82 ALLEY
	0.00	

16' F

Form 6 HPS (Rev. 1961)

ROAD INVENTORY SHEET

Road No. _____
Road Name _____
Sheet No. _____
Date _____
County _____

Form 6 HPS (Rev. 1961)

BMATS
FAU-BALTO.

ST. RI
7-10-98
SS/BR

ROAD INVENTORY SHEET

Party Chief E. Schuyler
Recorder A. Forish
Helper

Road No. O.P. 86
Road Name ALLEY
Sheet No. 1 of 1
Date 9-28-71
County Anne Arundel - DIST. 1

MAP 22

D12D

912-506

Co		345	
(WASENA	009	AV)	
O.P. 84			
ALLEY	007		
Co		344	
4TH	004	ST.	
O.P. 85			
ALLEY	002		
Co		346	
PATRICK HENRY	000	DR.	

E

WOOD ST.

Co 343

12' I

Form 6 HPS (Rev. 1961)

ROAD INVENTORY SHEET

Road No. _____
Road Name _____
Sheet No. _____
Date _____
County _____

Form 6 HPS (Rev. 1961)

BMATS
FAU-BALTO.

ROAD INVENTORY SHEET

Party Chief E. SCHUYLER
Recorder W. DOMBROSKI
Helper

Road No. O.P. 87
Road Name ALLEY
Sheet No. 1 OF 1
Date 10-18-71
County ANNE ARUNDEL - DIST. 1

MAP 22

D12D

913-505

N

O.P. 82
ALLEY 0 11

347 DR
HENRY
MD 171
CHURCH 0 00 ST
Co
PATRICK

12' I
12' CW

Form 6 HPS (Rev. 1961)

ROAD INVENTORY SHEET

Road No. _____
Road Name _____
Sheet No. _____
Date _____
County _____

BMATS
FAJ-BALTO.

Form 6 HPS (Rev. 1961)

ROAD INVENTORY SHEET

Party Chief E. Schuyler
Recorder A. Forish
Helper

Road No. O.P. 88
Road Name ALLEY
Sheet No. 1 of 1
Date 10-12-71
County Anne Arundel - DIST. 1

MAP 22
D12D
911-507

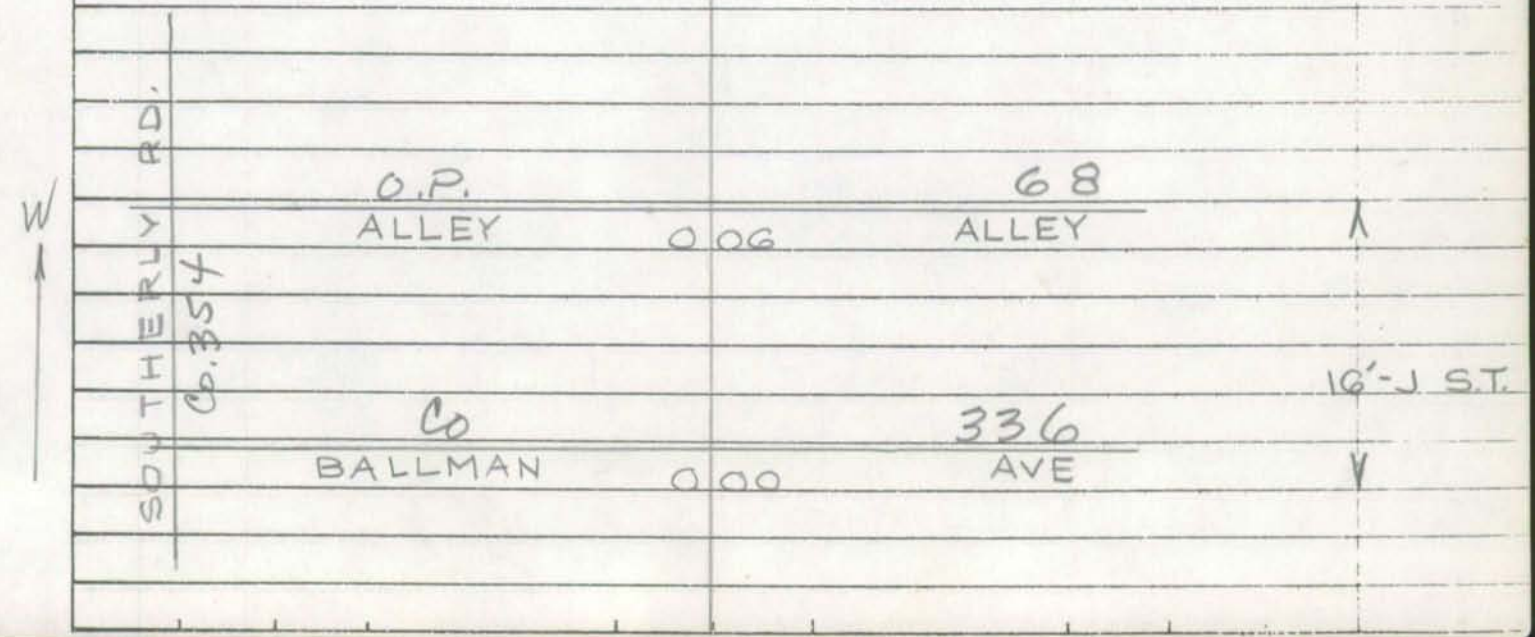

Form 6 HPS (Rev. 1961)

ROAD INVENTORY SHEET

Road No. ________________

Road Name ________________

Sheet No. ________________

Date ________________

County ________________

Form 6 HPS (Rev. 1961)

BMATS
FAU - BALTO.

ROAD INVENTORY SHEET

Party Chief E. Schuyler
Recorder A. Forish
Helper

Road No. O.P. 89
Road Name ALLEY
Sheet No. 1 of 1
Date 9-22-71
County Anne Arundel - DIST. 1

MAP 22

D127

910-510

ALLEY

3RD 013 ST.

E

CITY
COUNTY

~~MD.~~ CO 4646 ~~686~~ 12'F

2ND 004 ST.

BALTO
A.A.

20' I
20' CW

MD. 000 2

X

GOV. RITCHIE HIGHWAY

Form 6 HPS (Rev. 1961)

ROAD INVENTORY SHEET

Road No. _____
Road Name _____
Sheet No. _____
Date _____
County _____

Form 6 HPS (Rev. 1961)

BMATS
FAU - BALTO.

ROAD INVENTORY SHEET

MAP 22

Party Chief E. SCHUYLER
Recorder J. COLLEY
Helper

Road No. O.P. 90
Road Name ALLEY WAY
Sheet No. 1 OF 1
Date 8-20-71
County A-A. DIST. 1

910 - 510

D 12 D

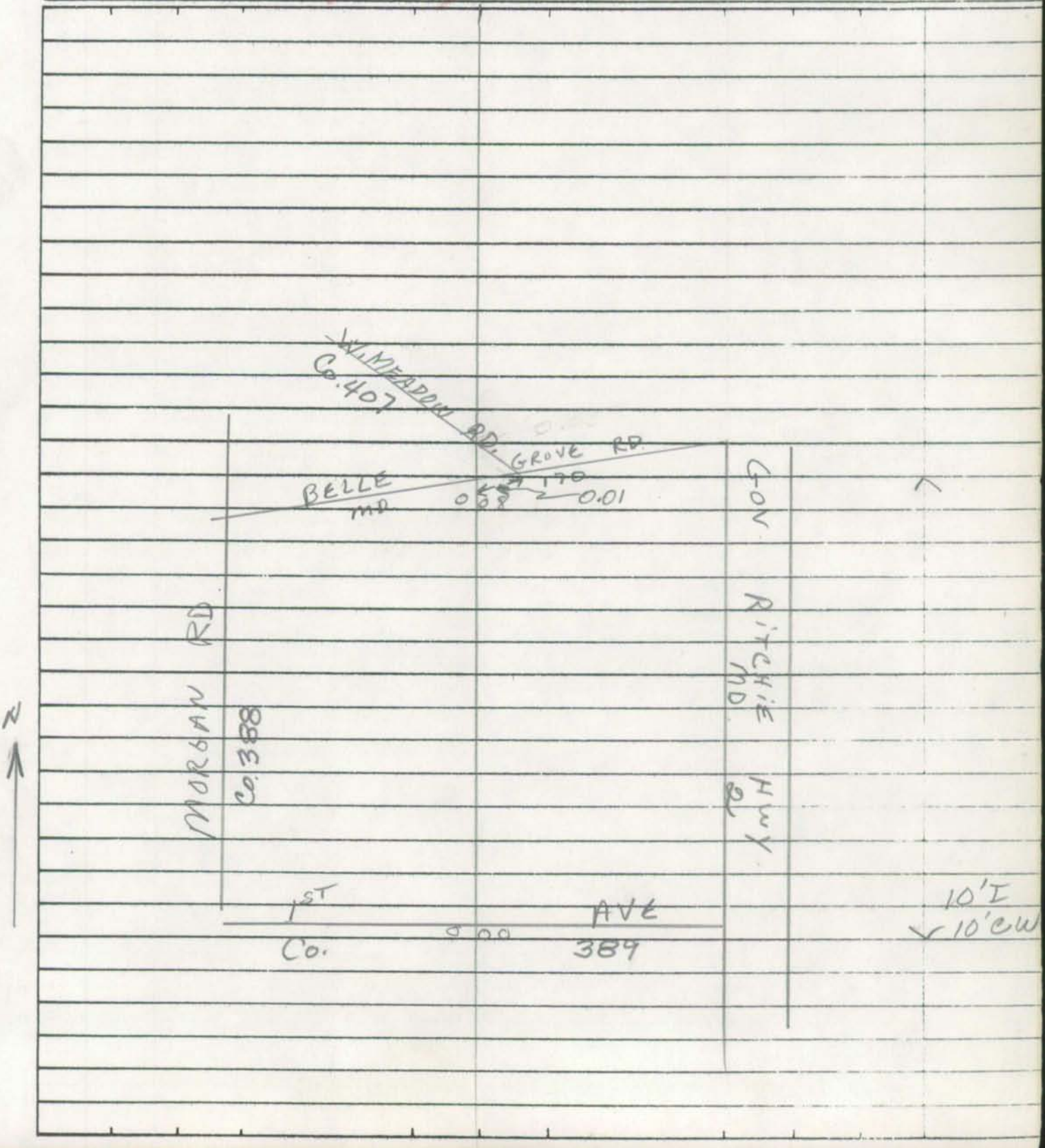

Form 6 HPS (Rev. 1961)

ROAD INVENTORY SHEET

Road No. _____

Road Name _____

Sheet No. _____

Date _____

County _____

Form 6 HPS (Rev. 1961)

BMATS
FAU - BALTO.

388-90
MT

ROAD INVENTORY SHEET

MAP 22

Party Chief E. SCHUYLER
Recorder J. Colley
Helper

Road No. O.P. 91
Road Name ALLEY WAY
Sheet No. 1 OF 1
Date 8-20-71
County A-A DIST. 1

D12D

909 - 509

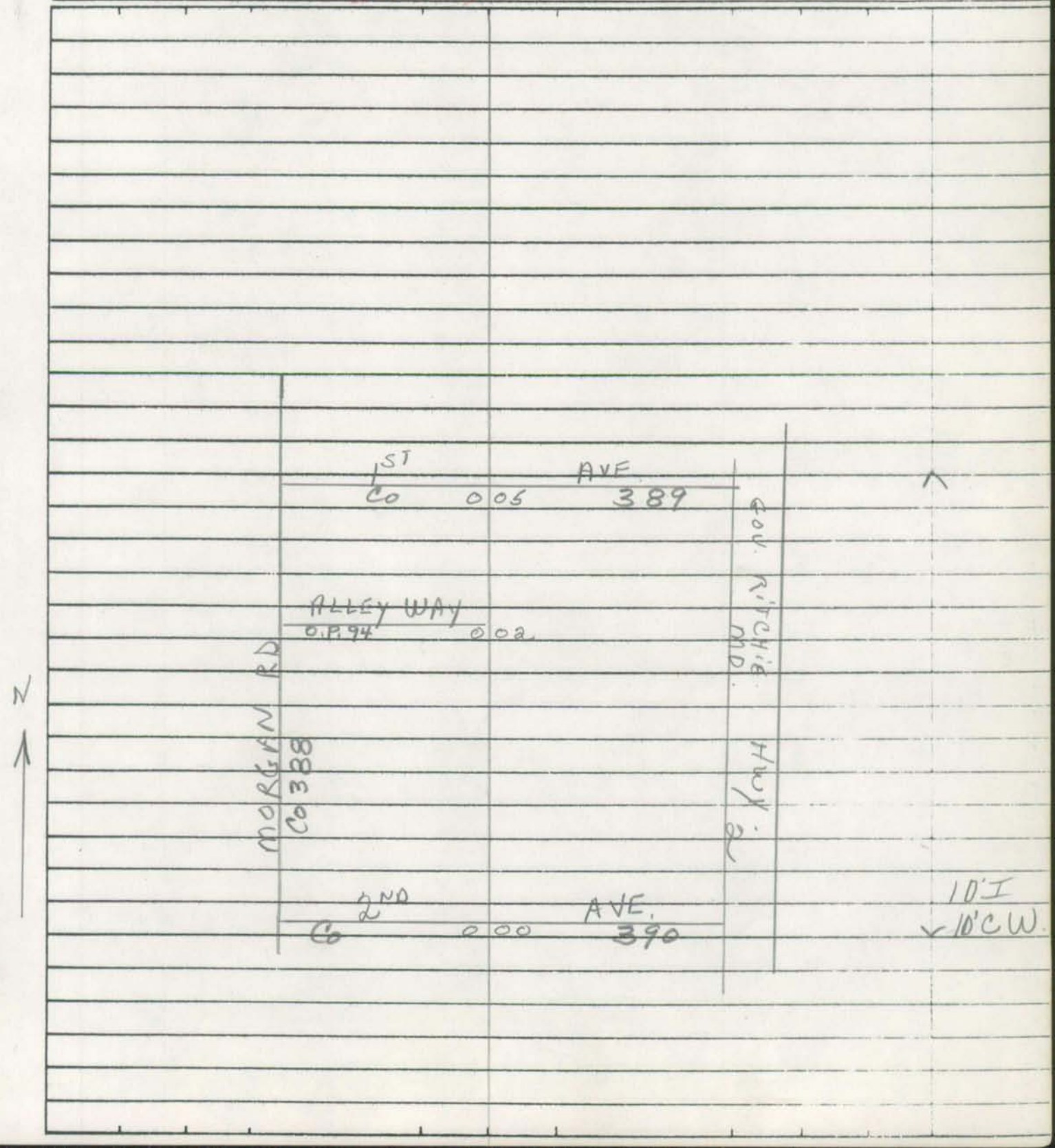

Form 6 HPS (Rev. 1961)

ROAD INVENTORY SHEET

Road No. ____________________
Road Name ____________________
Sheet No. ____________________
Date ____________________
County ____________________

Form 6 HPS (Rev. 1961)

BMATS
FAU-BALTO.

389-90
A/T

ROAD INVENTORY SHEET

MAP 22

Party Chief E. SCHUYLER
Recorder J. COLLEY
Helper

Road No. O.P. 92
Road Name ALLEY WAY
Sheet No. 1 OF 1
Date 8-20-71
County A-M. DIST. 1

909 - 509

D12D



Form 6 HPS (Rev. 1961)

ROAD INVENTORY SHEET

Road No. _____

Road Name _____

Sheet No. _____

Date _____

County _____

Form 6 HPS (Rev. 1961)

BMATS
FAU-BALTO.

ROAD INVENTORY SHEET

MAP 22

Party Chief E. SCHUYLER
Recorder J COLLEY
Helper

Road No. O.P. 93
Road Name ALLEY WAY
Sheet No. 1 OF 1
Date 8-20-71
County A A. DIST. 1

D12D

910 - 509



Form 6 HPS (Rev. 1961)

ROAD INVENTORY SHEET

Road No. _____

Road Name _____

Sheet No. _____

Date _____

County _____

Form 6 HPS (Rev. 1961)

BMATS
FAU-BALTO.

ROAD INVENTORY SHEET

MAP 22

Party Chief E. SCHUYLER
Recorder J. COLLEY
Helper

Road No. O.P. 94
Road Name ALLEY WAY
Sheet No. 1 OF 1
Date 8-20-71
County AA. DIST. 1

909 - 509

D12D

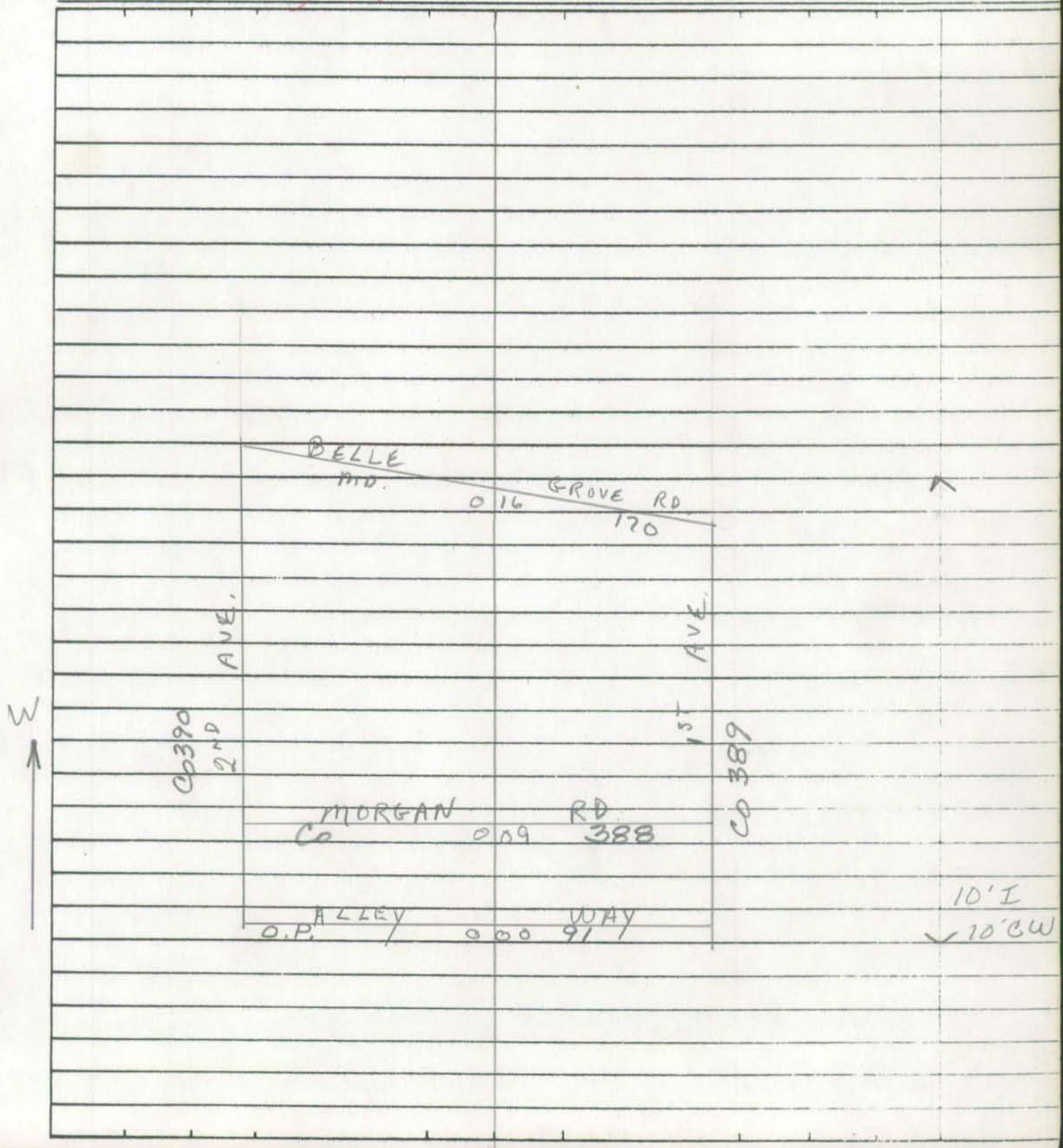

Form 6 HPS (Rev. 1961)

ROAD INVENTORY SHEET

Road No. ______________

Road Name ______________

Sheet No. ______________

Date ______________

County ______________

Form 6 HPS (Rev. 1961)

BMATS
FAU - BALTO.

ROAD INVENTORY SHEET

MAP 22

Party Chief E. SCHUYLER
Recorder J. COLLEY
Helper

Road No. O.P. 95
Road Name ALLEY WAY
Sheet No. 1 OF 1
Date 8-20-71
County AA. DIST. 1
910 - 510

D12D

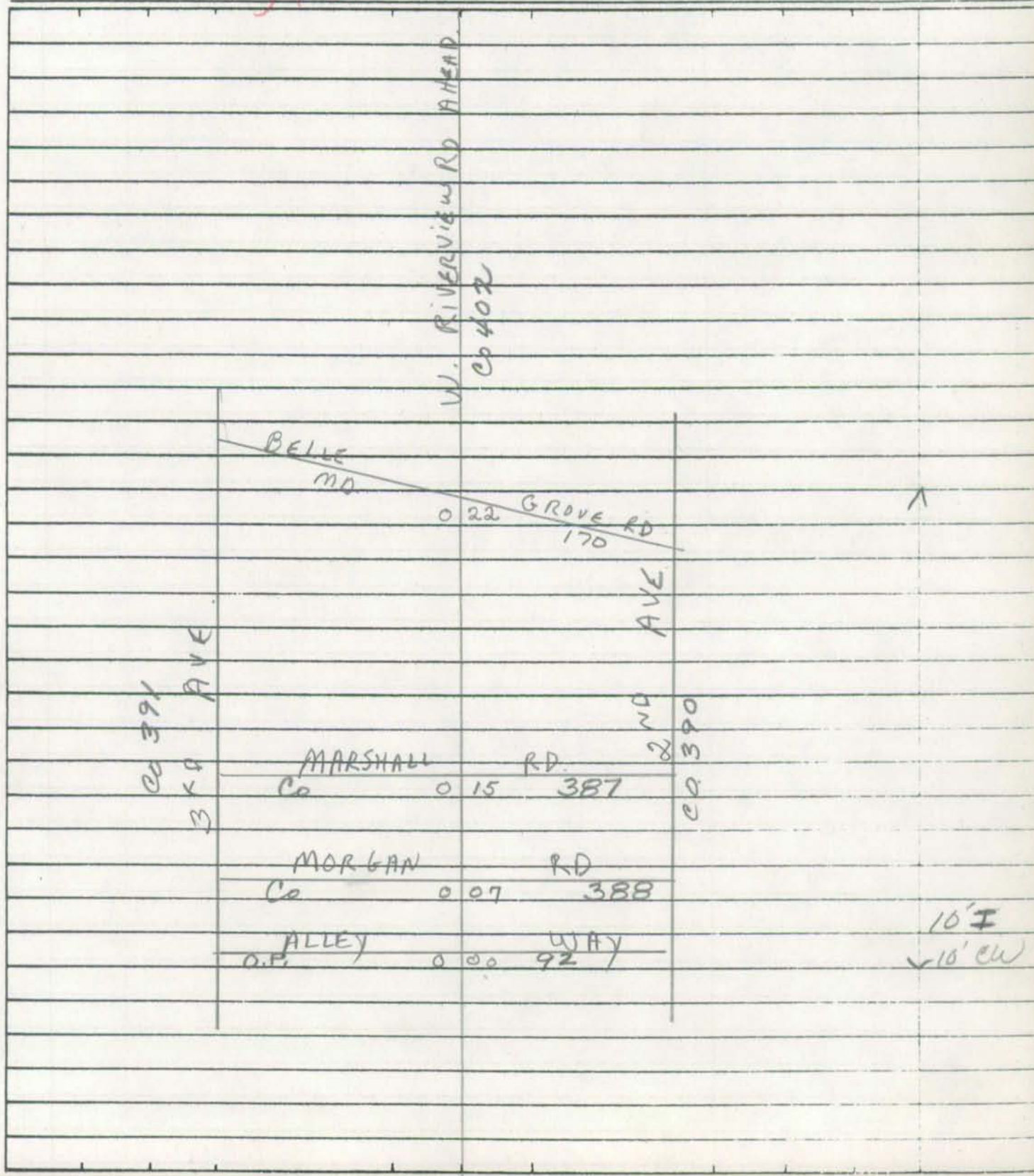

Form 6 HPS (Rev. 1961)

ROAD INVENTORY SHEET

Road No. _____

Road Name _____

Sheet No. _____

Date _____

County _____

Form 6 HPS (Rev. 1961)

BMATS
FAU - BALTO.

ROAD INVENTORY SHEET

MAP 22

Party Chief E. SCHUYLER
Recorder J. COLLEY
Helper

Road No. O.P. 96
Road Name ALLEY WAY
Sheet No. 1 OF 1
Date 8 - 20 - 71
County AA DIST. 1

D12D

908 - 509



Form 6 HPS (Rev. 1961)

ROAD INVENTORY SHEET

Road No. _____

Road Name _____

Sheet No. _____

Date _____

County _____

Form 6 HPS (Rev. 1961)

BMATS
FAU-BALTO.

ROAD INVENTORY SHEET

MAP 22

Party Chief E. SCHUYLER
Recorder J. COLLEY
Helper

Road No. O.P. 97
Road Name ALLEY WAY
Sheet No. 1 OF 1
Date 8-20-71
County AA DIST. 1
910-509

D12D



Form 6 HPS (Rev. 1961)

ROAD INVENTORY SHEET

Road No. _____

Road Name _____

Sheet No. _____

Date _____

County _____

Form 6 HPS (Rev. 1961)

BMATS
FAU - BALTO

ROAD INVENTORY SHEET

MAP 22

Party Chief E. SCHUYLER
Recorder J. COLLEY
Helper

Road No. O.P. 98
Road Name ALLEY WAY
Sheet No. 1 of 1
Date 8-20-71
County AA DIST. 1
909 - 508

D12D

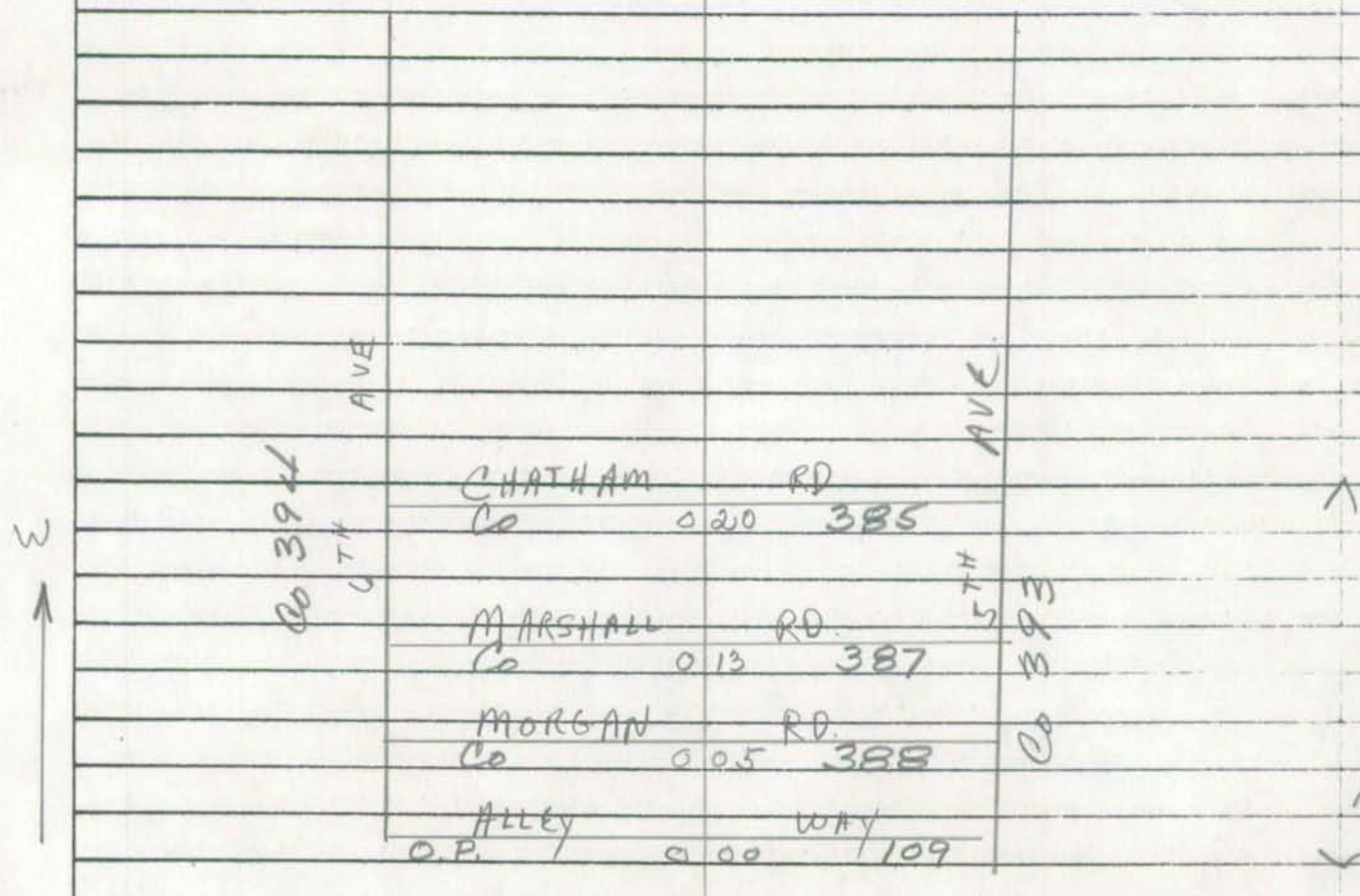

Form 6 HPS (Rev. 1961)

ROAD INVENTORY SHEET

Road No. __________

Road Name __________

Sheet No. __________

Date __________

County __________

Form 6 HPS (Rev. 1961)

BMATS
FAU-BALTO.

ROAD INVENTORY SHEET

MAP 22

Party Chief E. SCHUYLER
Recorder J COLLEX
Helper

Road No. O.P. 99
Road Name ALLEX WAY
Sheet No. 1 OF 1
Date 8-20-71
County AA DIST. 1

D12D

909 · 508



Form 6 HPS (Rev. 1961)

ROAD INVENTORY SHEET

Road No. _____
Road Name _____
Sheet No. _____
Date _____
County _____

Form 6 HPS (Rev. 1961)

BMATS
FAU-BALTO

ROAD INVENTORY SHEET

Party Chief E. Schuyler
Recorder A. Forish
Helper

Road No. O.P. 100
Road Name ALLEY
Sheet No. 1 of 1
Date 9-22-71
County Anne Arundel - DIST. 1

MAP 22
D127

909-508

W

Co MARSHALL	011	387 RD.	
Co MORGAN	005	388 RD.	
O.P. ALLEY	000	ALLEY 109	

7th AVE. Co 395

8' I

Form 6 HPS (Rev. 1961)

ROAD INVENTORY SHEET

Road No. ____________________

Road Name ____________________

Sheet No. ____________________

Date ____________________

County ____________________

Form 6 HPS (Rev. 1961)

BMATS
FAU-BALTO

X

ROAD INVENTORY SHEET

Party Chief E. Schuyler
Recorder A. Forish
Helper

Road No. O.P. 101
Road Name ALLEY
Sheet No. 1 of 1
Date 9-22-71
County Anne Arundel - DIST. 1

MAP 22

D12D

909-507

E

	AVE. Co 396			
B+C	O.P. ALLEY Co MORGAN Co MARSHALL	0 12 0 07 0 00	109 ALLEY 388 RD. 387 RD.	10'I

Form 6 HPS (Rev. 1961)

ROAD INVENTORY SHEET

Road No. _____
Road Name _____
Sheet No. _____
Date _____
County _____

Form 6 HPS (Rev. 1961)

BMATS
FAU-BALTO.

ROAD INVENTORY SHEET

Party Chief E. Schuyler
Recorder A. Forish
Helper

Road No. O.P. 102
Road Name ALLEY
Sheet No. 1 of 1
Date 9-22-71
County Anne Arundel - DIST. 1

MAP 22
D12D

909-507

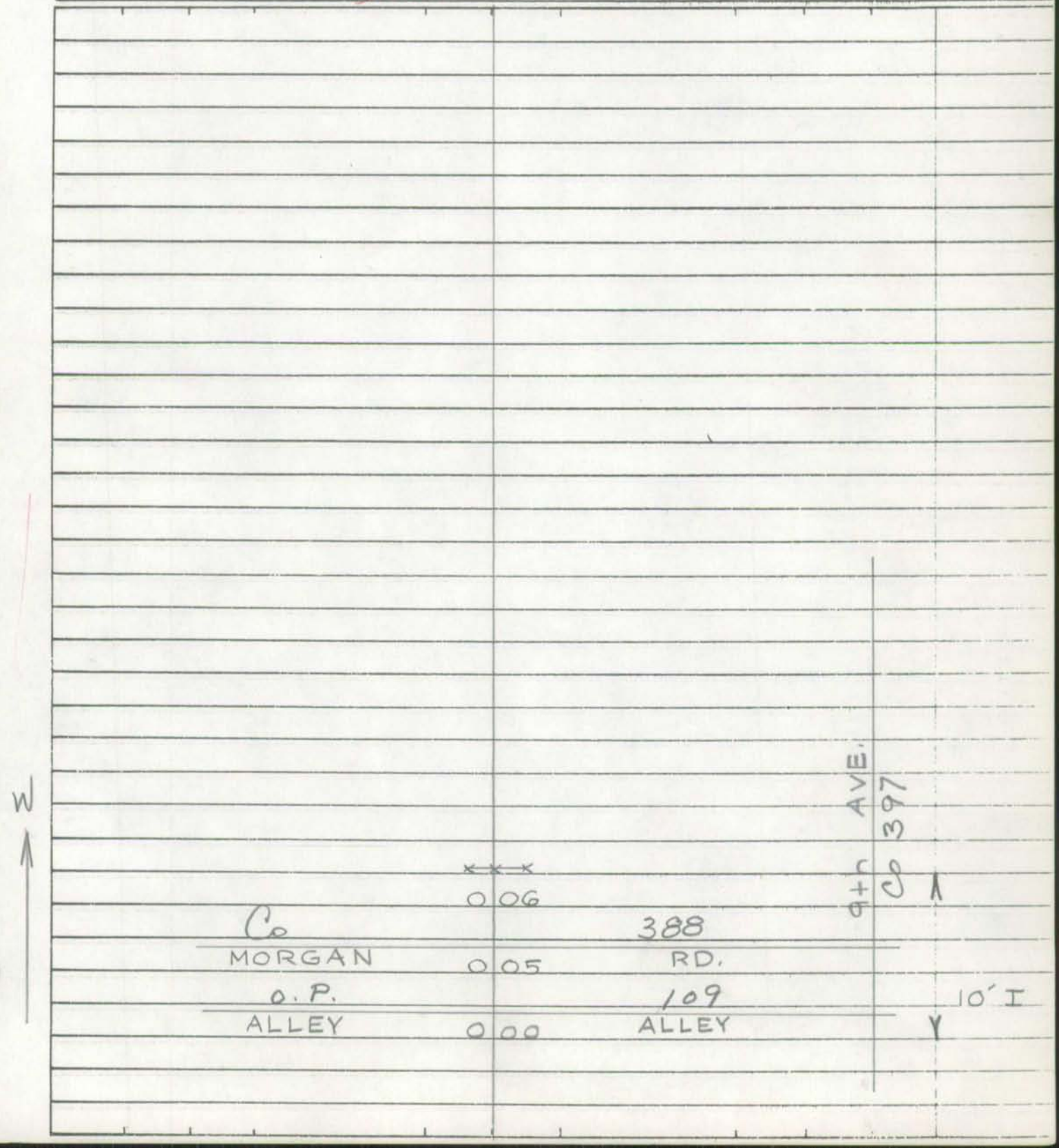

Form 6 HPS (Rev. 1961)

ROAD INVENTORY SHEET

Road No. _____
Road Name _____
Sheet No. _____
Date _____
County _____

Form 6 HPS (Rev. 1961)

BMATS
FAU-BALTO

ROAD INVENTORY SHEET

Party Chief E. Schuyler
Recorder A. Forish
Helper

Road No. O.P. 103
Road Name ALLEY
Sheet No. 1 of 1
Date 9-22-71
County Anne Arundel - DIST. 1

MAP 22
D12D
908-507



Form 6 HPS (Rev. 1961)

ROAD INVENTORY SHEET

Road No. _____
Road Name _____
Sheet No. _____
Date _____
County _____

Form 6 HPS (Rev. 1961)

BMATS
FAU - BALTO

ROAD INVENTORY SHEET

Party Chief E. Schuyler
Recorder A. Forish
Helper

Road No. O.P. 104
Road Name ALLEY
Sheet No. 1 of 1
Date 9-22-71
County Anne Arundel - DIST. 1

MAP 22

D12D 909-507

Co CHATHAM	0 22	384 RD.	AVE. 398
Co MARSHALL	0 13	387 RD.	0 + 0
Co MORGAN	0 05	388 RD.	
O.P. ALLEY	0 00	109 ALLEY	10' I

W

Form 6 HPS (Rev. 1961)

ROAD INVENTORY SHEET

Road No. _____
Road Name _____
Sheet No. _____
Date _____
County _____

Form 6 HPS (Rev. 1961)

BMATS
FAU - BALTO.

ROAD INVENTORY SHEET

Party Chief E. Schuyler
Recorder A. Forish
Helper

Road No. O.P. 105
Road Name ALLEY
Sheet No. 1 of 1
Date 9-22-71
County Anne Arundel - DIST. 1

MAP 22 #12D 909-506

ROAD	END	
	024	
Co	384	AVE Co 368
CHATHAM	021 RD.	
Co	387	
MARSHALL	013 RD.	
Co	388	
MORGAN	005 RD.	
O.P.	109	10' I
ALLEY	000 ALLEY	

W

Form 6 HPS (Rev. 1961)

ROAD INVENTORY SHEET

Road No. _____
Road Name _____
Sheet No. _____
Date _____
County _____

Form 6 HPS (Rev. 1961)

BMATS
FAU-BALTO

ROAD INVENTORY SHEET

Party Chief E. Schuyler
Recorder A. Forish
Helper

Road No. O.P. 106
Road Name ALLEY
Sheet No. 1 of 1
Date 9-22-71
County Anne Arundel - DIST. 1

MAP 22 D12D 909-506

ROAD		END
	017	
Co MARSHALL	012	387 RD.
Co MORGAN	005	388 RD.
O.P. ALLEY	000	109 ALLEY

W

12th AVE Co 370

10' I

Form 6 HPS (Rev. 1961)

ROAD INVENTORY SHEET

Road No. _____
Road Name _____
Sheet No. _____
Date _____
County _____

Form 6 HPS (Rev. 1961)

BMATS
FAU-BALTO

ROAD INVENTORY SHEET

Party Chief E. Schuyler
Recorder A. Forish
Helper

Road No. O.P. 107
Road Name ALLEY
Sheet No. 1 of 1
Date 9-22-71
County Anne Arundel - DIST. 1

MAP 22
D12D
909-506



Form 6 HPS (Rev. 1961)

ROAD INVENTORY SHEET

Road No. _____

Road Name _____

Sheet No. _____

Date _____

County _____

BMATS
FAU - BALTO

Form 6 HPS (Rev. 1961)

ROAD INVENTORY SHEET

Party Chief E. Schuyler
Recorder A. Forish
Helper

Road No. O.P. 108
Road Name ALLEY
Sheet No. 1 of 1
Date 9-22-71
County Anne Arundel - DIST. 1

MAP 22
D12D
909-506

ROAD		END
	009	
Co		388
MORGAN	005	RD.
O.P.		109
ALLEY	000	ALLEY

14th AVE.
@ 372

10' I

Form 6 HPS (Rev. 1961)

ROAD INVENTORY SHEET

Road No. ______________________

Road Name ______________________

Sheet No. ______________________

Date ______________________

County ______________________

Form 6 HPS (Rev. 1961)

BMATS
FAU-BALTO. 390, 387-90
391, 392 AIT

X

ROAD INVENTORY SHEET

MAP 22

Party Chief E. SCHUYLER
Recorder J. COLLEY
Helper

Road No. O.P. 109
Road Name (ALLEY WAY)
Sheet No. 1 OF 2
Date 8-19-71
County AA DIST. 1

D12D

909 - 509

		0 46	ALLEY ~~WAY~~	O.P. 105
	11TH Co	0 42. 368	AVE	
		0 39	ALLEY ~~WAY~~	O.P. 104
	10TH Co	0 36 398	AVE	
		0 33	ALLEY ~~WAY~~	O.P. 102
	9TH Co	0 30 397	AVE	
		0 27	ALLEY ~~WAY~~	O.P. 101
	8TH Co	0 24 396	AVE	
HWY		0 21	ALLEY WAY	O.P. 100
&	7TH Co	0 18 395	AVE	RD.
		0 15	ALLEY WAY	O.P. 99
RITCHIE	6TH Co	0 12 394	AVE	388
		0 09	ALLEY WAY	O.P. 98
MORGAN	5TH Co	0 05 393	AVE	
		0 03	ALLEY WAY	O.P. 97
	4TH Co	0 00 392	AVE	

10'I
10'CW

S

Form 6 HPS (Rev. 1961)

ROAD INVENTORY SHEET

MAP 22

Road No. O.P. 109
Road Name (ALLEY WAY)
Sheet No. 2 OF 2
Date 8-19-71
County A.A.

GOV. RITCHIE HWY - MD. 2

MORGAN RD Co. 388

ROAD END.
0 70

15TH AVE.
Co 0 67 374
0 64 ALLEY O.P. 108

14TH AVE
Co 0 61 372
0 58 ALLEY O.P. 107

13TH AVE
Co 0 55 371

ALLEY WAY
0 52 O.P. 106

12TH AVE
CO 0 49 370 SAME

Form 6 HPS (Rev. 1961)

BMATS
FAU-BALTO

X

ROAD INVENTORY SHEET

Party Chief E. Schuyler
Recorder A. Forish
Helper

Road No. O.P. 110
Road Name ALLEY
Sheet No. 1 of 1
Date 9-21-71
County Anne Arundel - DIST. 1

MAP 22 D12D 908-509

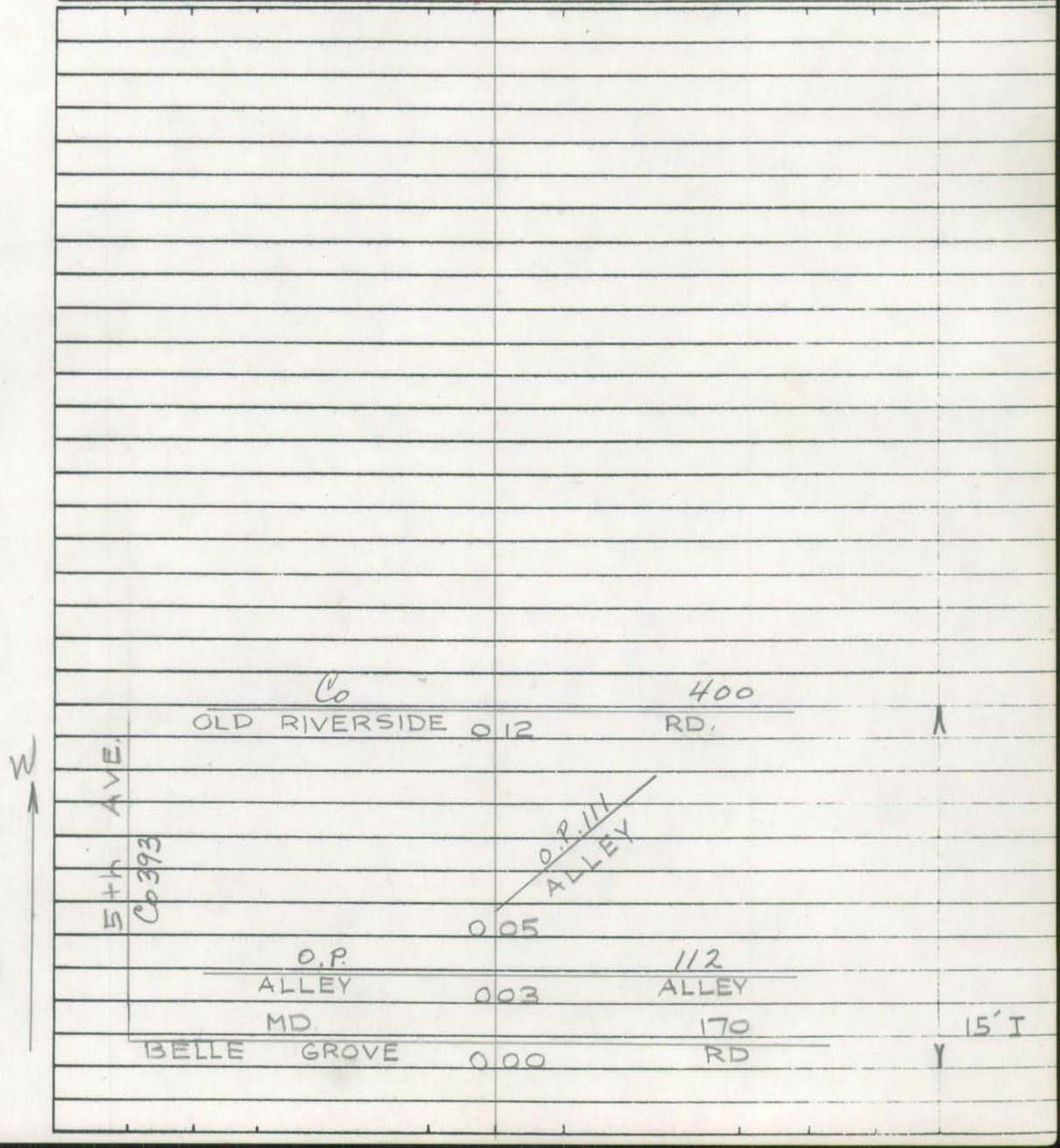

Form 6 HPS (Rev. 1961)

ROAD INVENTORY SHEET

Road No. ________________
Road Name ________________
Sheet No. ________________
Date ________________
County ________________

Form 6 HPS (Rev. 1961)

BMATS
FAU-BALTO.

X

ROAD INVENTORY SHEET

Party Chief E. Schuyler
Recorder A. Forish
Helper

Road No. O.P. 111
Road Name ALLEY
Sheet No. 1 of 1
Date 9-21-71
County Anne Arundel - DIST. 1

MAP 22

D12D

908-509

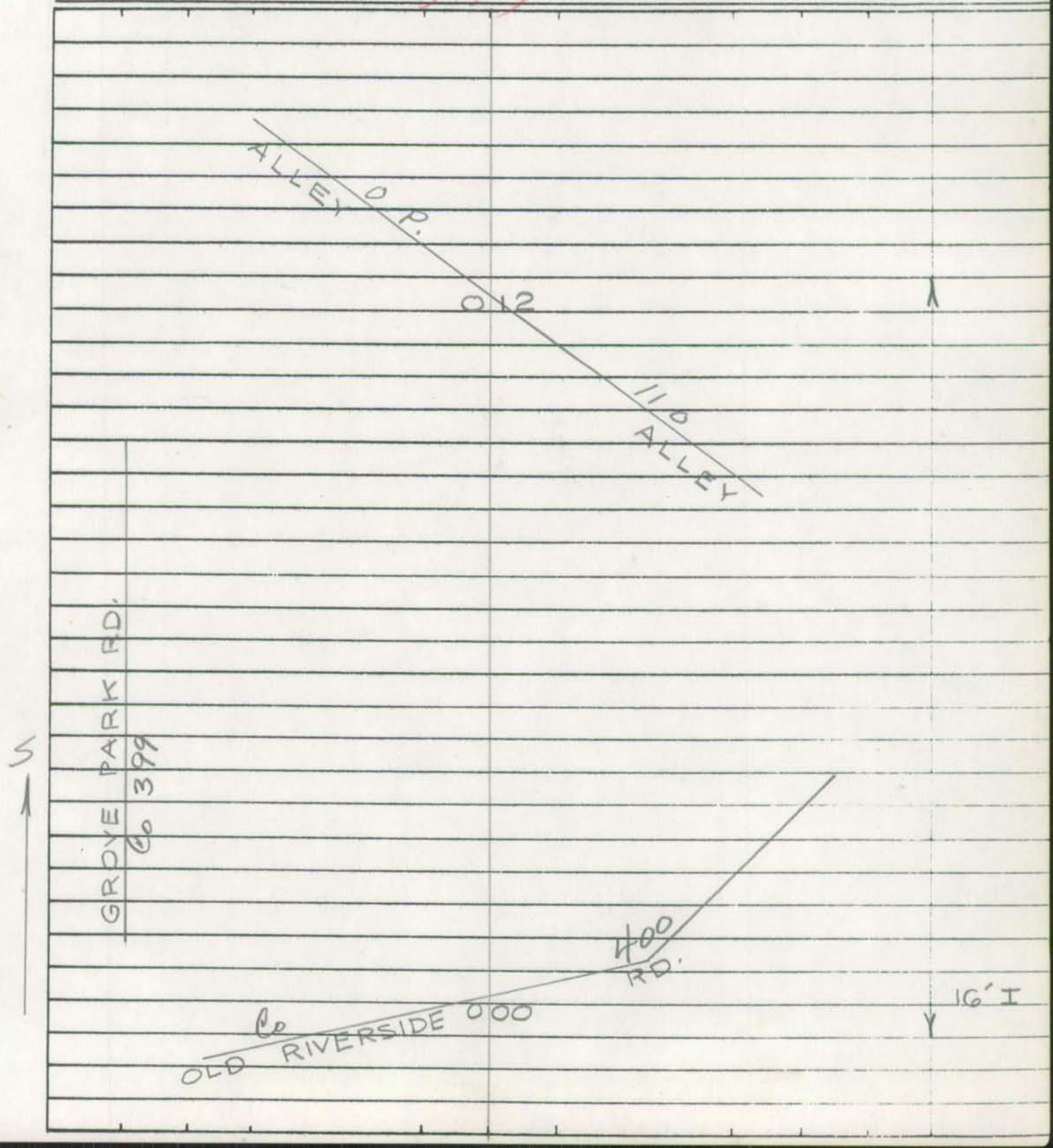

Form 6 HPS (Rev. 1961)

ROAD INVENTORY SHEET

Road No. ____________________
Road Name ____________________
Sheet No. ____________________
Date ____________________
County ____________________

Form 6 HPS (Rev. 1961)

BMATS
FAU-BALTO

ROAD INVENTORY SHEET

Party Chief E. Schuyler
Recorder A. Forish
Helper

Road No. O.P. 112
Road Name ALLEY
Sheet No. 1 of 1
Date 9-21-71
County Anne Arundel - DIST. 1

MAP 22 D12D 907-510

Co W. RIVERVIEW	0 48		402 RD.
O.P. 114 ALLEY	0 45		
Co GROVE PARK	0 35		399 RD.
O.P. ALLEY	0 32		110 ALLEY
Co 5th	0 29		393 AVE.
	0 26		↖ 90°
Co OLD RIVERSIDE	0 17	@ .53	400 RD.
	0 14		↖ 90°
25° ↗	0 08		
	0 04		↖ 25°
	0 02		↖ 90°
Co OLD RIVERSIDE	0 00	@ 0.40	400 RD.

OLD RIVERSIDE RD
Co 400

W

16' J

Form 6 HPS (Rev. 1961)

ROAD INVENTORY SHEET

Road No. ____________

Road Name ____________

Sheet No. ____________

Date ____________

County ____________

Form 6 HPS (Rev. 1961)

BMATS
FAU-BALTO

X

ROAD INVENTORY SHEET

Party Chief E. Schuyler
Recorder A. Forish
Helper

Road No. O.P.113
Road Name ALLEY
Sheet No. 1 of 1
Date 9-21-71
County Anne Arundel - DIST. 1

MAP 22 D12 908.510



Form 6 HPS (Rev. 1961)

ROAD INVENTORY SHEET

Road No. ____________________

Road Name ____________________

Sheet No. ____________________

Date ____________________

County ____________________

Form 6 HPS (Rev. 1961)

BMATS
FAU- BALTO.

X

ROAD INVENTORY SHEET

Party Chief E. Schuyler
Recorder A. Forish
Helper

MAP 22
D12D

Road No. O.P.114
Road Name ALLEY
Sheet No. 1 of 1
Date 9-21-71
County Anne Arundel - DIST. 1

908-510

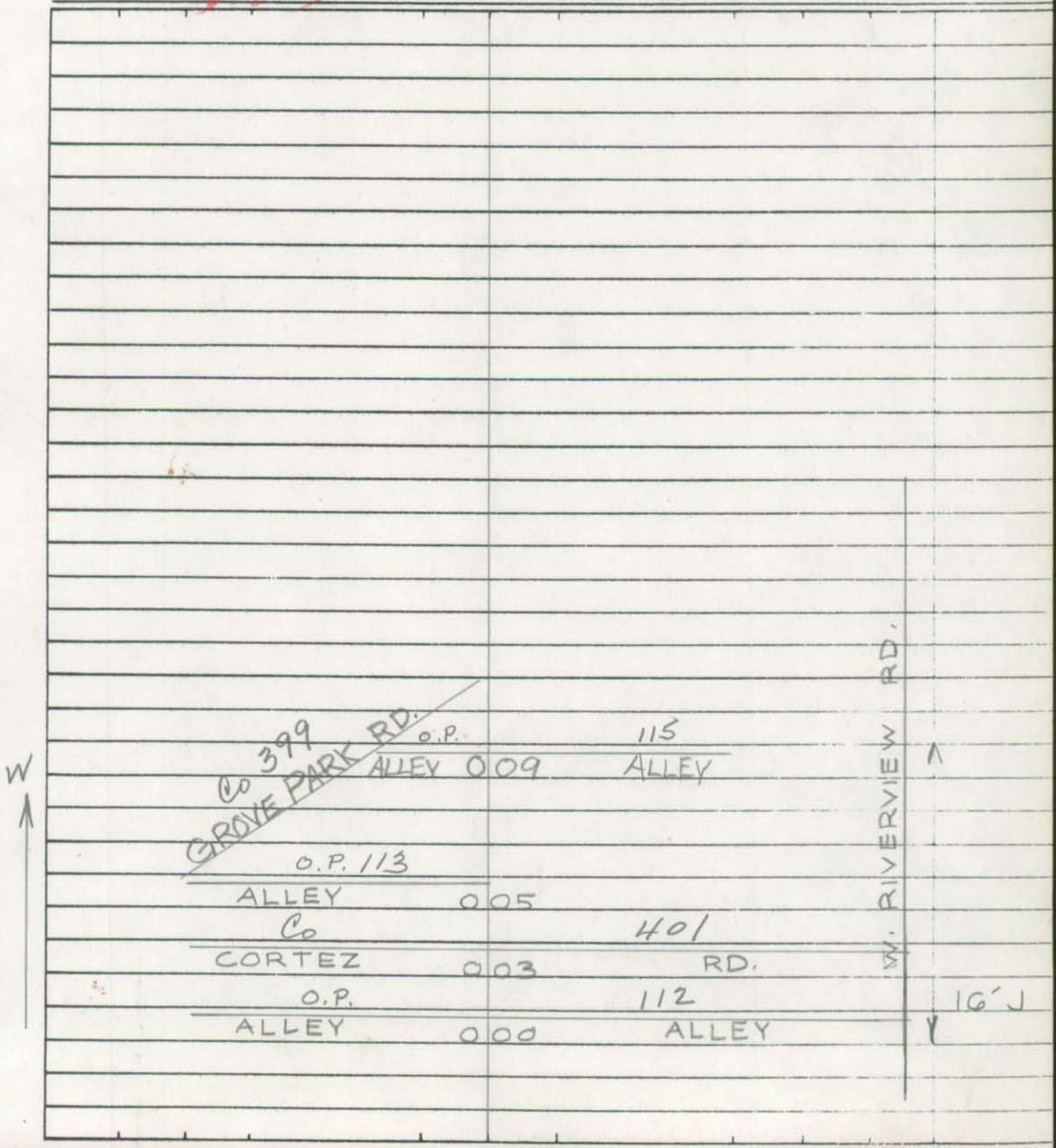

Form 6 HPS (Rev. 1961)

ROAD INVENTORY SHEET

Road No. _____

Road Name _____

Sheet No. _____

Date _____

County _____

Form 6 HPS (Rev. 1961)

BMATS
FAU- BALTO

ROAD INVENTORY SHEET

Party Chief E. Schuyler
Recorder A. Forish
Helper

Road No. O.P. 115
Road Name ALLEY
Sheet No. 1 of 1
Date 9-21-71
County Anne Arundel - DIST. 7

MAP 22
D12D

908-510

Co GROVE PARK	0 23	399 RD.	
O.P. 114 ALLEY	0 22		
Co W. RIVERVIEW	0 20	402 RD.	
O.P. 118 ALLEY	0 17		
Co W. ARDEN	0 14	403 RD.	OLD RIVERSIDE RD. CO. 400
O.P. 119 ALLEY	0 11		
Co W. ARUNDEL	0 08	404 RD.	
O.P. 120 ALLEY	0 05		
Co W. HILLTOP	0 02	405 RD.	
O.P. ALLEY	0 00	121 ALLEY	15'J

W

Form 6 HPS (Rev. 1961)

ROAD INVENTORY SHEET

Road No. _____

Road Name _____

Sheet No. _____

Date _____

County _____

Form 6 HPS (Rev. 1961)

BMATS
FAU - BALTO.

ROAD INVENTORY SHEET

Party Chief E. Schuyler
Recorder A. Forish
Helper

Road No. O.P. 116
Road Name ALLEY
Sheet No. 1 of 1
Date 9-21-71
County Anne Arundel - DIST. 1

MAP 22
D12D

908-510

O.P.
ALLEY
Co
LEVIN
Co
OLD RIVERSIDE

90°↑

0	65	123 ALLEY	
0	49	408 RD.	
0	38	400 RD	
0	36		
		Co 407	
0	34	W. MEADOW RD	RD.
		Co 406	
0	28	W. EDGEVALE	RD.
		Co 405	
0	22	W. HILLTOP	RD
		Co 404	
0	16	W. ARUNDEL	RD.
		co 403	
0	11	W. ARDEN	RD.
		Co 402	
0	05	W. RIVERVIEW	RD.
0	02		15'I

OLD RIVERSIDE Co 400

90°↑
Co
OLD RIVERSIDE

400 ROAD

Co 399 GROVE PARK Rd.

N↑

Form 6 HPS (Rev. 1961)

ROAD INVENTORY SHEET

Road No. ____________________
Road Name ____________________
Sheet No. ____________________
Date ____________________
County ____________________

Form 6 HPS (Rev. 1961)

BMATS
FAU-BALTO

ROAD INVENTORY SHEET

Party Chief E. Schuyler
Recorder A. Ferish
Helper

Road No. O.P. 117
Road Name ALLEY
Sheet No. 1 of 1
Date 9-21-71
County Anne Arundel - DIST. 1

MAP 22
D12D

908-510



Form 6 HPS (Rev. 1961)

ROAD INVENTORY SHEET

Road No. ____________________
Road Name ____________________
Sheet No. ____________________
Date ____________________
County ____________________

Form 6 HPS (Rev. 1961)

BMATS
FAU-BALTO

ROAD INVENTORY SHEET

Party Chief E. Schuyler
Recorder A. Farish
Helper

Road No. O.P. 118
Road Name ALLEY
Sheet No. 1 of 1
Date 9-21-71
County Anne Arundel - DIST. 1

MAP 22
D12D

909-510

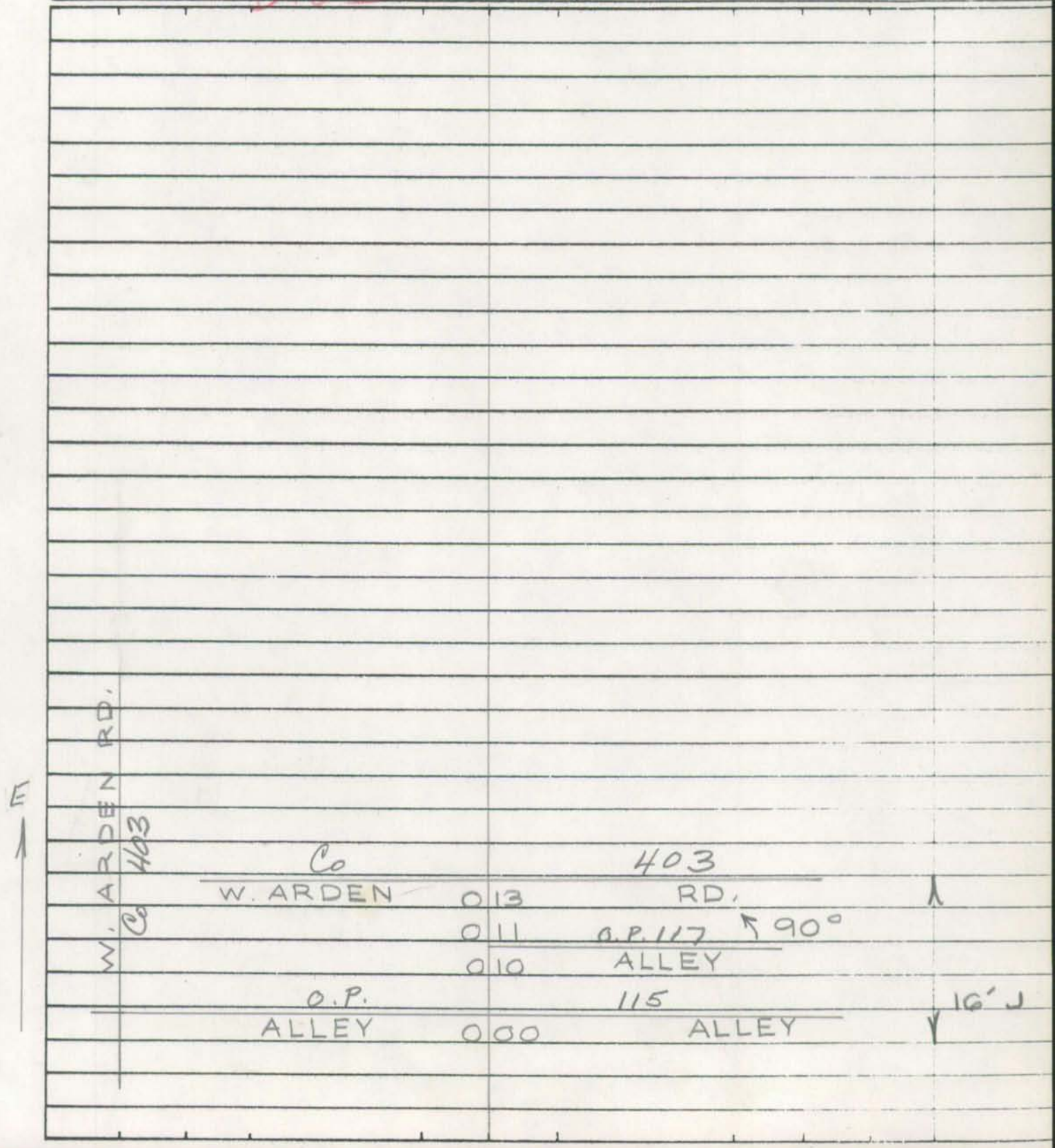

Form 6 HPS (Rev. 1961)

ROAD INVENTORY SHEET

Road No. ____________________

Road Name ____________________

Sheet No. ____________________

Date ____________________

County ____________________

Form 6 HPS (Rev. 1961)

BMATS
FAU-BALTO.

ROAD INVENTORY SHEET

Party Chief E. Schuyler
Recorder A. Forish
Helper

Road No. O.P. 119
Road Name ALLEY
Sheet No. 1 of 1
Date 9-21-71
County Anne Arundel - DIST. 1

MAP 22
D12D

908-510

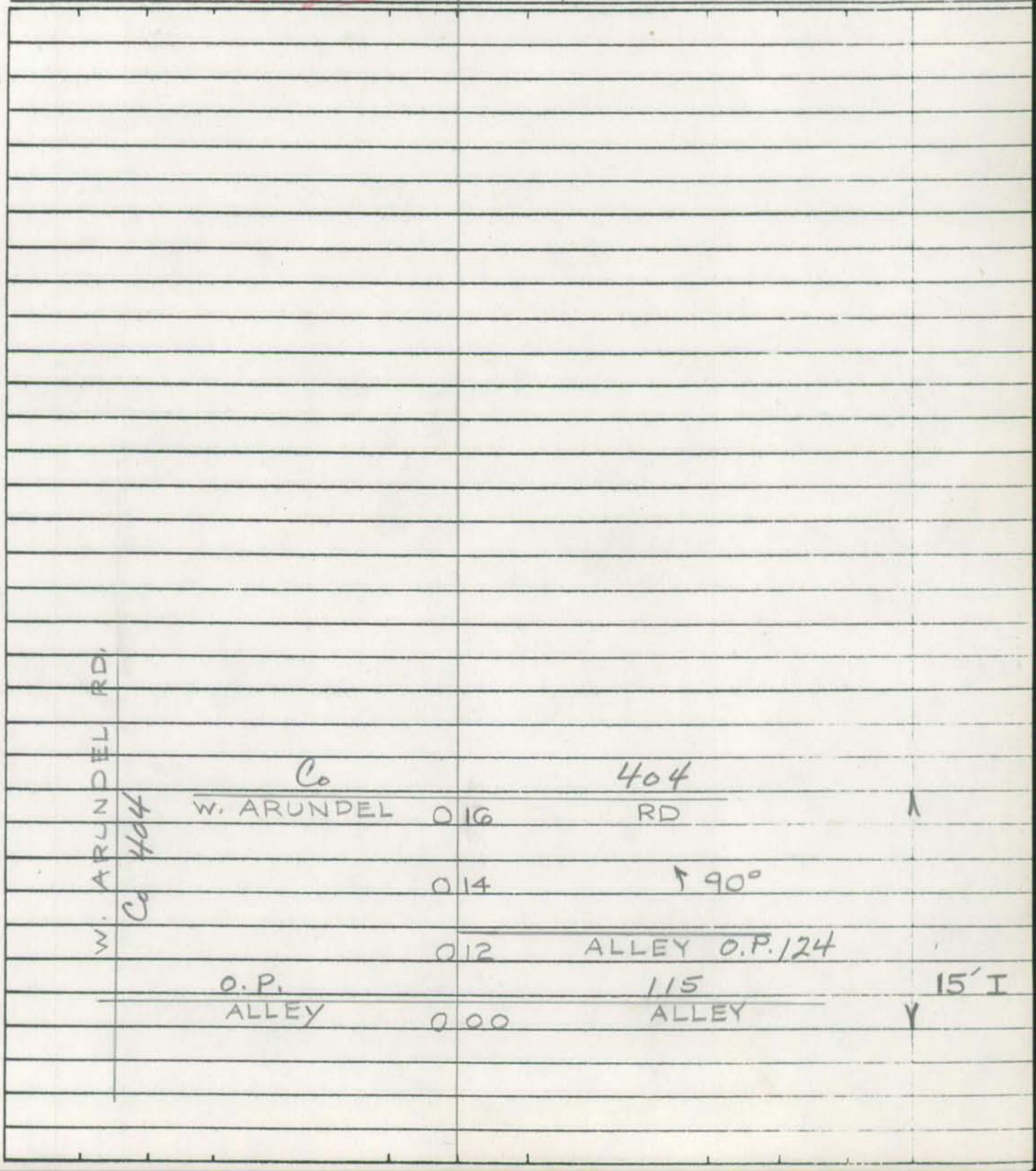

Form 6 HPS (Rev. 1961)

ROAD INVENTORY SHEET

Road No. _____
Road Name _____
Sheet No. _____
Date _____
County _____

Form 6 HPS (Rev. 1961)

BMATS
FAU - BALTO.

ROAD INVENTORY SHEET

Party Chief E. Schuyler
Recorder A. Forish
Helper

Road No. O.P. 120
Road Name ALLEY
Sheet No. 1 of 1
Date 9-21-71
County Anne Arundel - DIST. 1

MAP 22
D12D

909-510

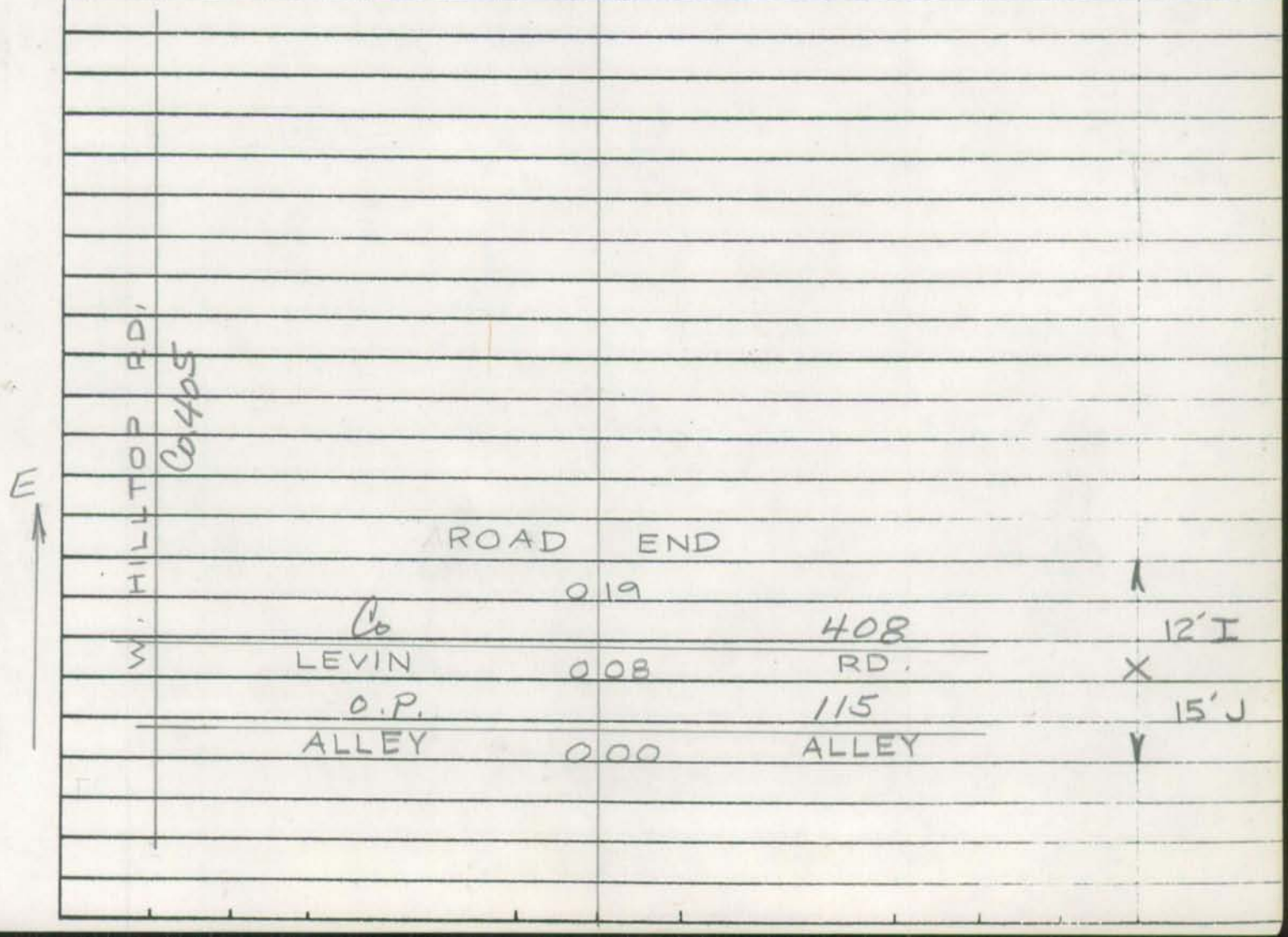

Form 6 HPS (Rev. 1961)

ROAD INVENTORY SHEET

Road No. __________
Road Name __________
Sheet No. __________
Date __________
County __________

Form 6 HPS (Rev. 1961)

BMATS
FAU - BALTO

ROAD INVENTORY SHEET

Party Chief E. Schuyler
Recorder A. Forish
Helper

Road No. O.P. 121
Road Name ALLEY
Sheet No. 1 of 1
Date 9-21-71
County Anne Arundel - DIST. 1

MAP 22
D12D
908-511

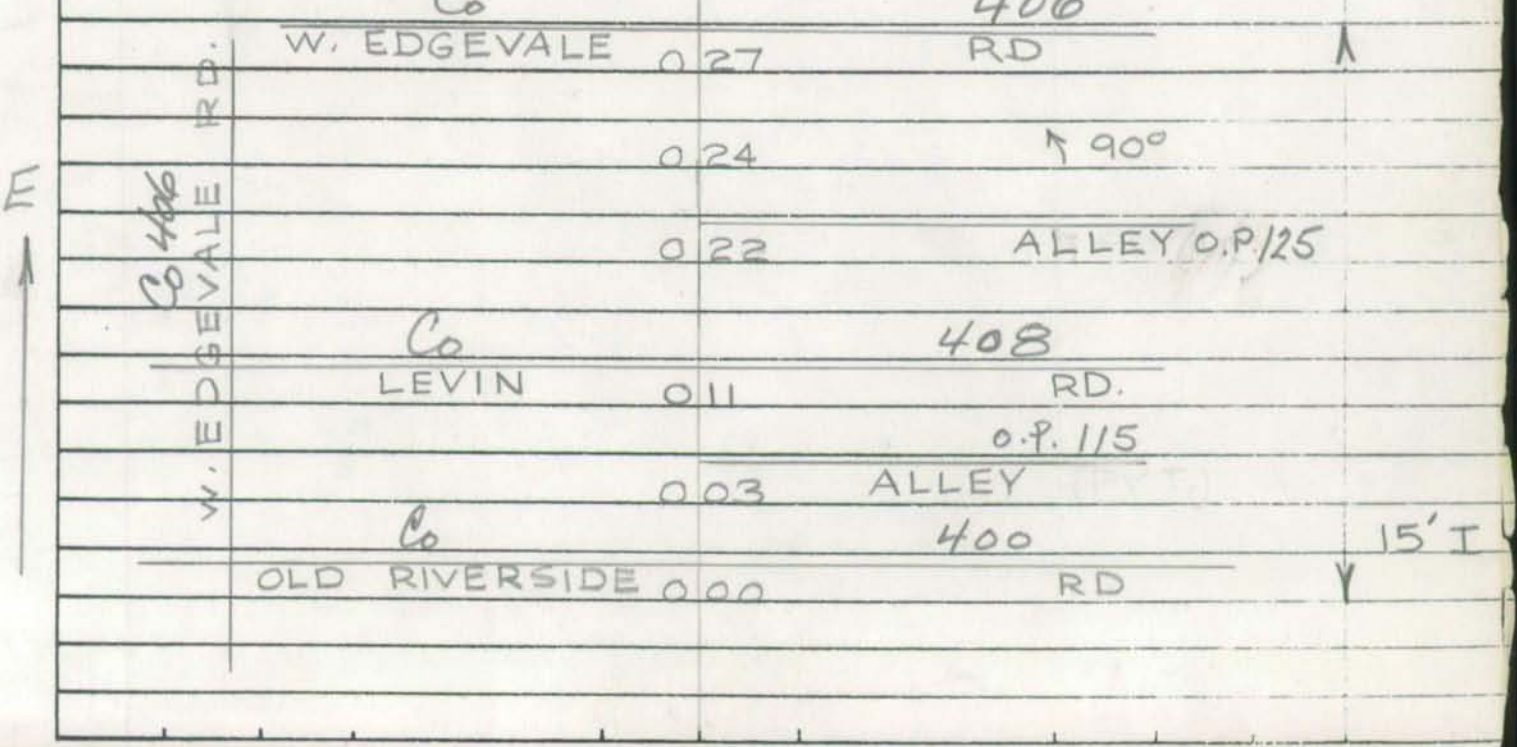

Form 6 HPS (Rev. 1961)

ROAD INVENTORY SHEET

Road No. ____________________
Road Name ____________________
Sheet No. ____________________
Date ____________________
County ____________________

Form 6 HPS (Rev. 1961)

DMATS
FAU - BALTO.

ROAD INVENTORY SHEET

MAP 22

OP

Party Chief E. SCHUYLER
Recorder J. COLLEY
Helper

Road No. Co 122
Road Name ELIZABETH AVE.
Sheet No. 1 OF 1
Date 8-11-71
County AA DIST. 1

902-504

D12.D

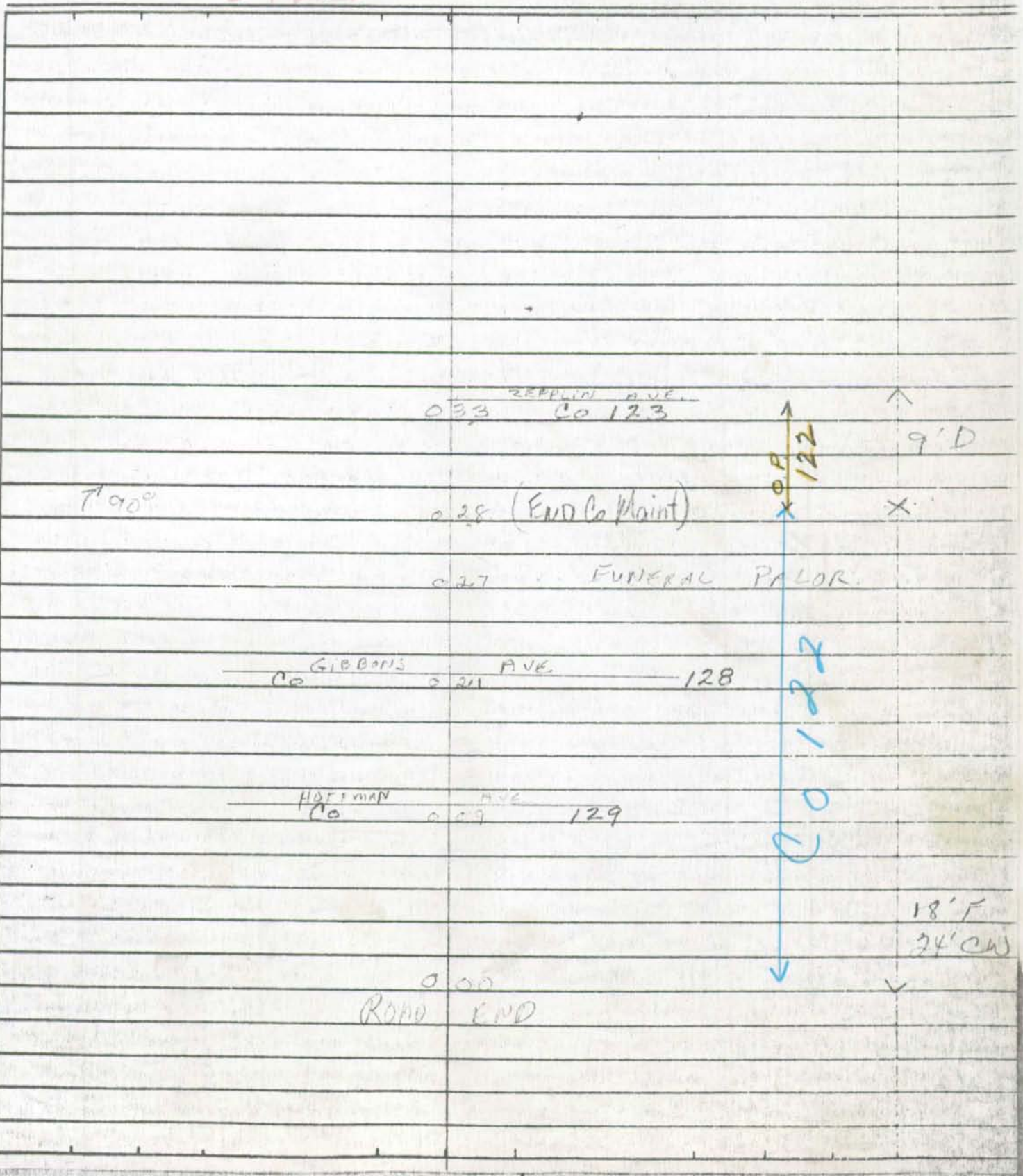

Form 6 HPS (Rev. 1961)

BMATS
FAU - BALTO.

ROAD INVENTORY SHEET

Party Chief E. Schuyler
Recorder A. Forish
Helper

Road No. O.P. 123
Road Name ALLEY
Sheet No. 1 of 1
Date 9-21-71
County Anne Arundel - DIST. 1

MAP 22
D12D

908-511

	MD	X	2	
		035	LINE	
	BALTO CITY	033		
	O.P. 116			
	ALLEY	032		
	Co		407	
	W. MEADOW	029	RD	
		026		90°
	Co		408	
	LEVIN	011	RD.	
	Co		400	
OLD	RIVERSIDE	000	RD.	

W. MEADOW RD Co 407

E

15' I

Form 6 HPS (Rev. 1961)

ROAD INVENTORY SHEET

Road No. ____________

Road Name ____________

Sheet No. ____________

Date ____________

County ____________

BMATS
FAU-BALTO.

Form 6 HPS (Rev. 1961)

ROAD INVENTORY SHEET

Party Chief E. SCHUYLER
Recorder W. DOMAROSKI
Helper

MAP 22
D12D

Road No. O.P. 124
Road Name ALLEY
Sheet No. 1 OF 1
Date 10-18-71
County ANNE ARUNDEL - DIST. 1

909-510

BELLE GROVE ROAD

170

O.P. 119
ALLEY 002

E

Co 403
WEST ARDEN 000 ST

MD

16'J
16'CW

Form 6 HPS (Rev. 1961)

ROAD INVENTORY SHEET

Road No. ____________________

Road Name ____________________

Sheet No. ____________________

Date ____________________

County ____________________

BMATS
FAU-BALTO.

Form 6 HPS (Rev. 1961)

ROAD INVENTORY SHEET

Party Chief E. SCHUYLER
Recorder W. DOMBROSKI
Helper

MAP 22
D12D

Road No. O.P. 125
Road Name ALLEY
Sheet No. 1 OF 1
Date 10-18-71
County ANNE ARUNDEL - DIST. 1
909-510

E

O.P. 121
ALLEY 0.02

Co 405
WEST HILLTOP 0.00 RD

GROVE RD
170
BELLE MD

10'I
10'CW

Form 6 HPS (Rev. 1961)

ROAD INVENTORY SHEET

Road No. _____
Road Name _____
Sheet No. _____
Date _____
County _____

Form 6 HPS (Rev. 1961)

BMATS
FAU-BALTO

ROAD INVENTORY SHEET

Party Chief E. SCHUYLER
Recorder W. DOMBROSKI
Helper

Road No. O.P. 126
Road Name RENE AVE
Sheet No. 1 OF 1
Date 10-8-71
County ANNE ARUNDEL-DIST. 1

MAP 22
D12D

905-505

MD →0.03←
BELLE GROVE 009 170 RD

Co 132 PEBLE DR SPUR

10°

007

E

003 90°

20' I
20' CW

Co 132
PEBLE 000 DR

Form 6 HPS (Rev. 1961)

ROAD INVENTORY SHEET

Road No. _____
Road Name _____
Sheet No. _____
Date _____
County _____

Form 6 HPS (Rev. 1961)

BMATS
FAU - BALTO.

94 Co Ex #15
CD. TM
12/28/94

ROAD INVENTORY SHEET

Party Chief E. SCHUYLER
Recorder W. DOMBROSKI
Helper

Road No. O.P. 127
Road Name RUPERT CIR
Sheet No. 1 OF 1
Date 10-8-71
County ANNE ARUNDEL - DIST. 1

MAP 22
D12D
905-505

Co
(PEBLE 012 13R DR) @.16

(RUPERT CIR)
007 OP 5298 90°
110°
006 90°

ONE WAY

Co
PEBLE 000 13R DR @.18

12'E
12'CW

W

Form 6 HPS (Rev. 1961)

ROAD INVENTORY SHEET

Road No. _____
Road Name _____
Sheet No. _____
Date _____
County _____

Form 6 HPS (Rev. 1961)

BMATS
FAU- BALTO.

94 CO EX 15A
12-28-94
GD/TM

ROAD INVENTORY SHEET (NANN AVE)

Party Chief E. SCHUYLER
Recorder W. DOMBROSKI
Helper

Road No. O.P. 128
Road Name N~~M~~ANN AVE
Sheet No. 1 OF 1
Date 10-8-71
County ANNE ARUNDEL - DIST. 1

MAP 22

D12D

905-505

~~ROAD~~ ~~END~~

~~0 25~~

~~CO~~ ~~132~~ ~~30' E~~ ~~30' CW~~

~~PEBLE~~ ~~0 19~~ ~~TD~~

E

Coach La

~~90°~~ 0 09 OP 5297 CO EX 15A @.08

90° 0 08

26' I
26' CW

CO 132

(PEBLE 0 00 DR)

Form 6 HPS (Rev. 1961)

ROAD INVENTORY SHEET

Road No. _____
Road Name _____
Sheet No. _____
Date _____
County _____

Form 6 HPS (Rev. 1961)

BMATS
FAU - BALTO.

ROAD INVENTORY SHEET

Party Chief E. SCHUYLER
Recorder J. COLLEY
Helper

Road No. OP 129
Road Name (OP ROAD)
Sheet No. 1 OF 1
Date 8-12-71
County A.A. - DIST. 1

0.60 MAP 23 D13C 926-495

WELL DRILLING CO.
ROAD END
0.09

W

14' E
14' CW

FORT SMALLWOOD RD. 0.00 Md 173

Form 6 HPS (Rev. 1961)

ROAD INVENTORY SHEET

Road No. ________________

Road Name ________________

Sheet No. ________________

Date ________________

County ________________

Form 6 HPS (Rev. 1961)

BMATS
FAU - BALTO

ABAN. - B.B.
7-11-75

ROAD INVENTORY SHEET

Party Chief E. SCHUYLER
Recorder J. COLLEY
Helper

Road No. OP 130
Road Name (OP ROAD)
Sheet No. 1 OF 1
Date 8-12-71
County AA DIST. 1

MAP 23 1.00

932-494

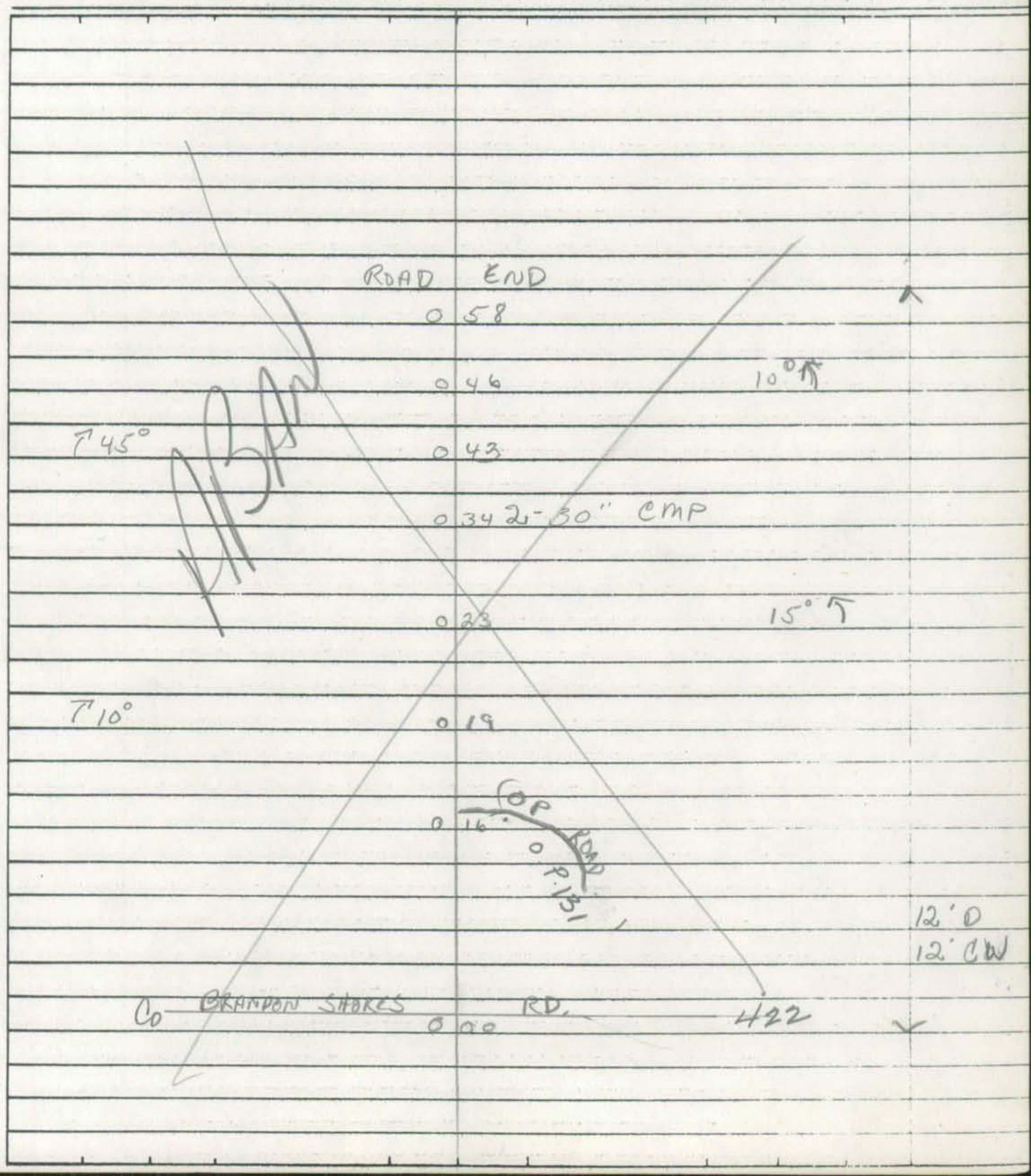

Form 6 HPS (Rev. 1961)

ROAD INVENTORY SHEET

Road No. ________________
Road Name ________________
Sheet No. ________________
Date ________________
County ________________

Form 6 HPS (Rev. 1961)

BMATS
FAU - BALTO.

ABAN - B.B.
7-11-75

ROAD INVENTORY SHEET

Party Chief E. SCHUYLER
Recorder J. COLLEY
Helper

Road No. OP 131
Road Name (OP ROAD)
Sheet No. 1 OF 1
Date 8-12-71
County AA DIST. 1

MAP 23 1.03

932 - 494

ABAN

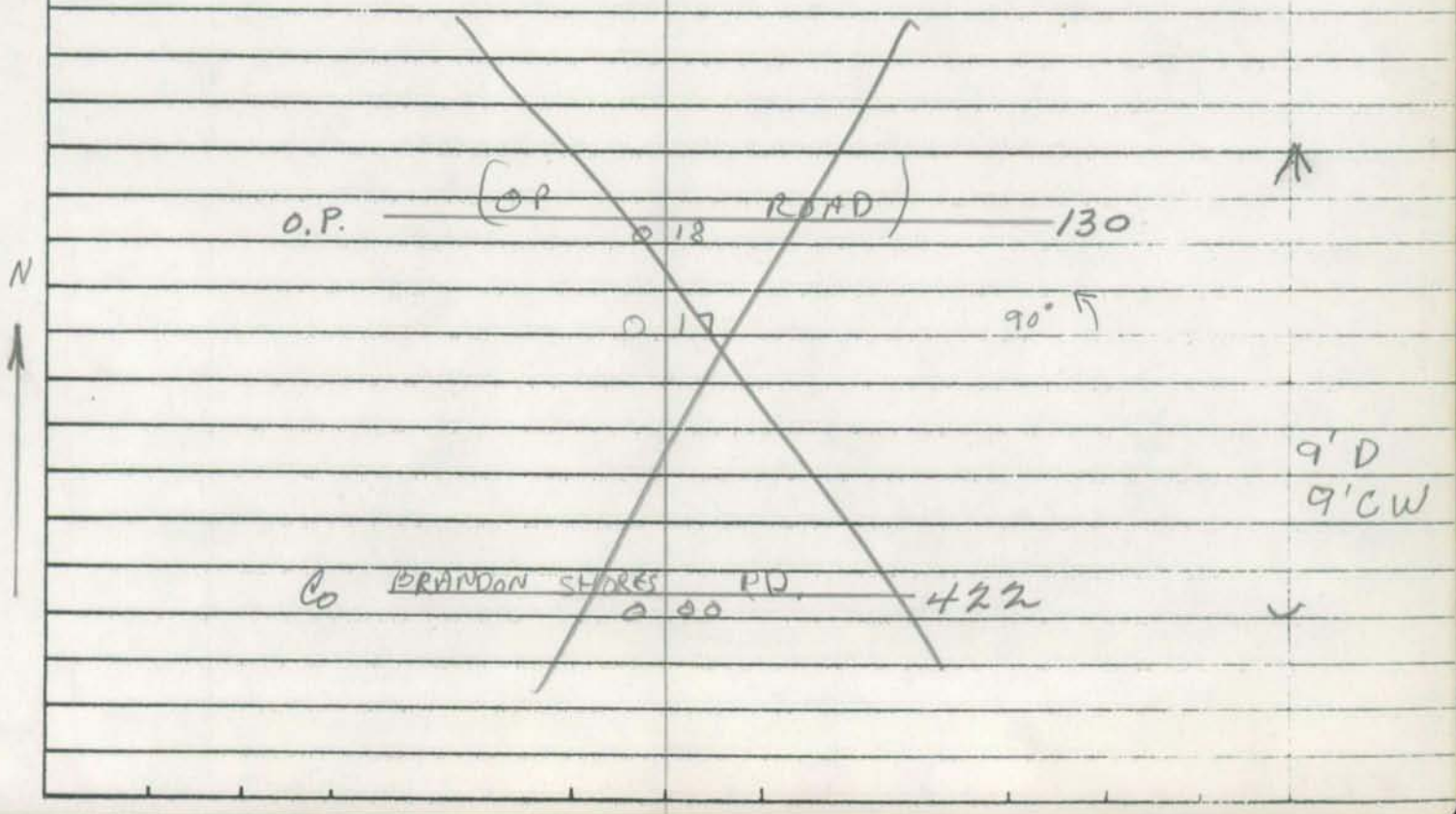

Form 6 HPS (Rev. 1961)

ROAD INVENTORY SHEET

Road No. _____
Road Name _____
Sheet No. _____
Date _____
County _____

Form 6 HPS (Rev. 1961)

BMATS
FAU-BALTO

ABAN-BB
7/11/75

ROAD INVENTORY SHEET

Party Chief E. SCHUYLER
Recorder J. COLLEY
Helper

Road No. O.P. 132
Road Name (HARTWELL RD)
Sheet No. 1 OF 1
Date 8-12-71
County A A DIST. 1

MAP 23

931-494



Form 6 HPS (Rev. 1961)

ROAD INVENTORY SHEET

Road No. __________
Road Name __________
Sheet No. __________
Date __________
County __________

Form 6 HPS (Rev. 1961)

BMATS
FAU - BALTO.

ROAD INVENTORY SHEET

Party Chief E. SCHUYLER
Recorder J. COLLEY
Helper

D13C

MAP 23C

Road No. O.P. 133
Road Name BOHEMIAN BEACH RD
Sheet No. 1 OF 1
Date 8-12-71
County AA DIST. 1

81-EXTRA FR JE 10-26-81

926-492

GATE

~~1 13~~

~~90°~~ ~~BOHEMIAN CLUB~~ ~~1 10~~

~~85°~~ ~~0 49~~ ~~18' F~~ ~~18' CW~~

~~0 49~~ ~~110°~~

~~PT~~ ~~0 42~~

~~30°~~

~~BC~~ ~~0 38~~

~~0 25~~ ~~10°~~

MARLEY NECK RD
CO 0 12 ~~426~~ 4237 @ 3.28 16' E 20' CW

0 10

18' F
18' CW

GREEN ACRES DR
Co ~~OLD MARLEY~~ 0 00 ~~NECK RD.~~ ~~426~~ 4289

W

Form 6 HPS (Rev. 1961)

ROAD INVENTORY SHEET

Road No. _____

Road Name _____

Sheet No. _____

Date _____

County _____

Form 6 HPS (Rev. 1961)

BMATS
FAU-BALTO

ROAD INVENTORY SHEET

Party Chief E. SCHUYLER
Recorder J. COLLEY
Helper

Road No. O.P. 134
Road Name (OP ROAD)
Sheet No. 1 OF 1
Date 8-12-71
County AA DIST. 1

MAP 23 & 29
0.29 D13C

926-492

ROAD END
0 11

E

9' D
9' CW

Co ~~MARLEY NECK~~ Green 0 00 ~~RD~~ Acres Dr 4289 ~~426~~

Form 6 HPS (Rev. 1961)

ROAD INVENTORY SHEET

Road No. ____________________

Road Name ____________________

Sheet No. ____________________

Date ____________________

County ____________________

Form 6 HPS (Rev. 1961)

BMATS
FAU-BALTO

ROAD INVENTORY SHEET

Party Chief E. SCHUYLER
Recorder J. COLLEY
Helper

Road No. O.P. 135
Road Name (OP ROAD)
Sheet No. 1 OF 1
Date 8-12-71
County A.A. DIST. 1

MAP 23C 0.33 D13C 925-492

ROAD END
0 08

W

8'D
8'CW

Green Acres Dr
Co ~~MARLEY NECK~~ ~~RD~~ 4289 ~~426~~
0 00

Form 6 HPS (Rev. 1961)

ROAD INVENTORY SHEET

Road No. ________________
Road Name ________________
Sheet No. ________________
Date ________________
County ________________

Form 6 HPS (Rev. 1961)

BMATS
FAU - BALTO.

ROAD INVENTORY SHEET

Party Chief E. SCHUYLER
Recorder J. COLLEY
Helper

Road No. OP 136
Road Name (OP ROAD)
Sheet No. 1 OF 1
Date 8-12-71
County A.A DIST. 1

MAP 23 D13C 0.47

921-492

N

GREENLAWN BEACH 0.05

SHORE ⇐100'⇒ 0.01
COTTAGE

14' E
14' CW.

O.P. — (OP 0.00 ROAD) — 137

Form 6 HPS (Rev. 1961)

ROAD INVENTORY SHEET

Road No. _____
Road Name _____
Sheet No. _____
Date _____
County _____

Form 6 HPS (Rev. 1961)

BMATS
FAU - BALTO.

ROAD INVENTORY SHEET

Party Chief E. SCHUYLER
Recorder J. COLLEY
Helper

Road No. OP 137
Road Name (OP ROAD)
Sheet No. 1 OF 1
Date 8-12-71
County AA DIST. 1

MAP 23 & 29 E13A and D13A
0.36
920 - 492

PUT. CLUB
ROAD END
0.52

(OP. ROAD)
0.47 O.P. 136

0.21 90°

N

10' E
10' CL

O.P. (GREENLAWN BEACH RD.) 138
0.00

Form 6 HPS (Rev. 1961)

ROAD INVENTORY SHEET

Road No. ____________

Road Name ____________

Sheet No. ____________

Date ____________

County ____________

Form 6 HPS (Rev. 1961)

BMATS
FAU - BALTO

ROAD INVENTORY SHEET

TANYARD COVERD. 10-26-71

Party Chief E SCHUYLER
Recorder J COLLEY
Helper

E13A

MAP 29 & 23

Road No. O.P. 138
Road Name ~~GREENLAWN BEACH RD~~
Sheet No. 1 OF 1
Date 8-12-71
County AA DIST. 1

923-490

ROAD END

0 59

↑ 35° 0 56

0 51 35° ↑

0 36 (O.P. ROAD) O.P. 137

E ↑ 85° 0 14

0 11 85° ↓

8'D
8'CW

Co MARLEY 0 00 NECK ~~RD~~ BLVD. 4237 ~~420~~

Form 6 HPS (Rev. 1961)

ROAD INVENTORY SHEET

Road No. _____

Road Name _____

Sheet No. _____

Date _____

County _____

Form 6 HPS (Rev. 1961)

BMATS
FAU- BALTO.

ROAD INVENTORY SHEET

Party Chief E. Schuyler
Recorder A. Forish
Helper

Road No. O.P. 139
Road Name O.P. ROAD
Sheet No. 1 of 1
Date 10-5-71
County Anne Arundel - DIST. 1

MAP 29

E13A 0.99 923-490

ROAD END

H 0 15

F

8'E
500'

E

90°↑ 0 08

12'E
12'CW

Co

~~426~~ 4237

MARLEY NECK 0 00 RD @ 2.63

Form 6 HPS (Rev. 1961)

ROAD INVENTORY SHEET

Road No. _____
Road Name _____
Sheet No. _____
Date _____
County _____

Form 6 HPS (Rev. 1961)

BMATS
FAU - BALTO.

ROAD INVENTORY SHEET

Party Chief E. SCHUYLER
Recorder J. COLLEY
Helper

D13C

MAP 23

Road No. O.P. 140
Road Name
Sheet No. 1 OF 1
Date 8-12-71
County A A DIST. 1

918 - 492

ROAD END.
0 04

S

24'E
24'CW

Co 1ST ST. 427
0 00

Form 6 HPS (Rev. 1961)

ROAD INVENTORY SHEET

Road No. _____

Road Name _____

Sheet No. _____

Date _____

County _____

SHA 51.3-8
11-15-72

STATE HIGHWAY ADMINISTRATION OF MARYLAND

ROAD INVENTORY SHEET

Party Chief _____
Recorder _____
Helper _____

Map No. _____

Road No. OP 141
Road Name _____
Sheet No. _____
Date _____
County _____
State Coordinates _____

Now Co 3834

78-61

SHA 51.3-8
11-15-72

ROAD INVENTORY SHEET

Road No. _____
Road Name _____
Sheet No. _____
Date _____
County _____
State Coordinates _____

Form 6 HPS (Rev. 1961)

BMATS
FAU-BALTO.

ROAD INVENTORY SHEET

Party Chief E. SCHUYLER
Recorder W. DOMBROSKI
Helper

Map No. 28

0.20 E12B

Road No. O.P. 142
Road Name
Sheet No. 1 of 1
Date 8-28-72
County Anne Arundel - District - 7
State Coordinates 905-474

H
DE
H CUL 002 SAC H

N

H 001 H

28'I
2-)CULS

CO 895
NOLCREST 000 RD

Form 6 HPS (Rev. 1961)

ROAD INVENTORY SHEET

Road No. _____
Road Name _____
Sheet No. _____
Date _____
County Anne Arundel - District
State Coordinates _____

SHA 51.3 - 8 Revised
4.83

MARYLAND STATE HIGHWAY ADMINISTRATION

ROAD INVENTORY SHEET

Party Chief _____
Recorder _____
Assistant _____
Map No./Dir. E13A / W
State Coordinates 917 - 491

Road No. OP 143
Road Name .5th ST
County _____
Date _____
Sheet No. _____ OF _____

SYSTEM				TRAFFIC		LINE DIAGRAM	TRAFFIC			PAVEMENT DATA
FED. AID.	FUNCT. CLASS.	HWY. SYS.	HPMS SAMPLE	PRKG. REST.	COM/IND. ACCESS		CONTROL	COM/IND. ACCESS	PRKG. REST.	
						UNASSIGNED				
						Now all				
						~~SCC~~ ~~CO~~				
						CO				
						5341				
						105-(90)				

TRAFFIC CODES

TRAFFIC CONTROLS: STOP SIGN=SS, TRAFFIC LIGHT=T.L., FLASHING RED BALL=F.R.

TRAFFIC CODES

PARKING RESTRICTIONS: A.M. PEAK, P.M. PEAK, A.M./P.M. PEAK, NO PARKING ANYTIME=N.P., COMM/IND. ACCESS=E

BMATS

Form 6 HPS (Rev. 1961) FAU - BALTO.

ROAD INVENTORY SHEET

Party Chief E. Schuyler
Recorder A. Forish
Helper

Road No. O.P. 144
Road Name O.P. ROAD
Sheet No. 1 of 1
Date 10-1-71
County Anne Arundel - DIST. 1

MAP 29
E13A
917-490

E

ROAD END

009

8' D
10' CW

90°

007

Co
CURTIS

000

437
AVE.

Form 6 HPS (Rev. 1961)

ROAD INVENTORY SHEET

Road No. ____________________
Road Name ____________________
Sheet No. ____________________
Date ____________________
County ____________________

Form 6 HPS (Rev. 1961)

BMATS
FAU - BALTO

ROAD INVENTORY SHEET

Party Chief E. Schuyler
Recorder A. Forish
Helper

Road No. O.P. 145
Road Name HODGES AVE.
Sheet No. 1 of 1
Date 10-1-71
County Anne Arundel - DIST. 1

MAP 29
~~E13~~ E13A

917-489

ROAD END
0 06

N

Co
BELL
0 00
438
AVE.

20' I
24' CW

Form 6 HPS (Rev. 1961)

ROAD INVENTORY SHEET

Road No. ____________________

Road Name ____________________

Sheet No. ____________________

Date ____________________

County ____________________

Form 6 HPS (Rev. 1961)

BMATS
FAU-BALTO.

ROAD INVENTORY SHEET

Party Chief E. Schuyler
Recorder A. Forish
Helper

Road No. O.P. 146
Road Name HODGES AVE.
Sheet No. 1 of 1
Date 10-1-71
County Anne Arundel - DIST. 1

MAP 29
E13A
917-489

Co FURNACE	0	10	439 AVE
	0	07	
Co BELL	0	00	438 AVE.

S ↑

12' F
14' CW
X
20' F
24' CW
Y

Form 6 HPS (Rev. 1961)

ROAD INVENTORY SHEET

Road No. _____
Road Name _____
Sheet No. _____
Date _____
County _____

Form 6 HPS (Rev. 1961)

BMATS
FAU-BALTO.

ROAD INVENTORY SHEET

Party Chief E. Schuyler
Recorder A. Forish
Helper

Road No. O.P. 147
Road Name MARLEY CREEK DR.
Sheet No. 1 of 1
Date 10-1-71
County Anne Arundel - DIST. 1

MAP 29
E13A
917-488



Form 6 HPS (Rev. 1961)

ROAD INVENTORY SHEET

Road No. _____
Road Name _____
Sheet No. _____
Date _____
County _____

Form 6 HPS (Rev. 1961)

BMATS
FAU- BALTO.

ROAD INVENTORY SHEET

Party Chief E. Schuyler
Recorder A. Forish
Helper

Road No. O.P. 148
Road Name (MARLEY CREEK RD.)
Sheet No. 1 of 1
Date 10-1-71
County Anne Arundel - DIST. 1

MAP 28 & 29
E 12 B
915-489

ROAD END
0 30

10'

POWER LINES

9' D
10' CW

E

Co
POINT PLEASANT 0 00

443
ROAD

Form 6 HPS (Rev. 1961)

ROAD INVENTORY SHEET

Road No. _____
Road Name _____
Sheet No. _____
Date _____
County _____

Form 6 HPS (Rev. 1961)

BMATS
FAU - BALTO.

CD/CB 6-20-91
#213

ROAD INVENTORY SHEET

Party Chief E. Schuyler
Recorder A. Forish
Helper

Road No. O.P. 149
Road Name GATEWATER CT
Sheet No. 1 of 1
Date 10-1-71
County Anne Arundel - DIST. 1

E13A
MAP 29

916-486

0.70

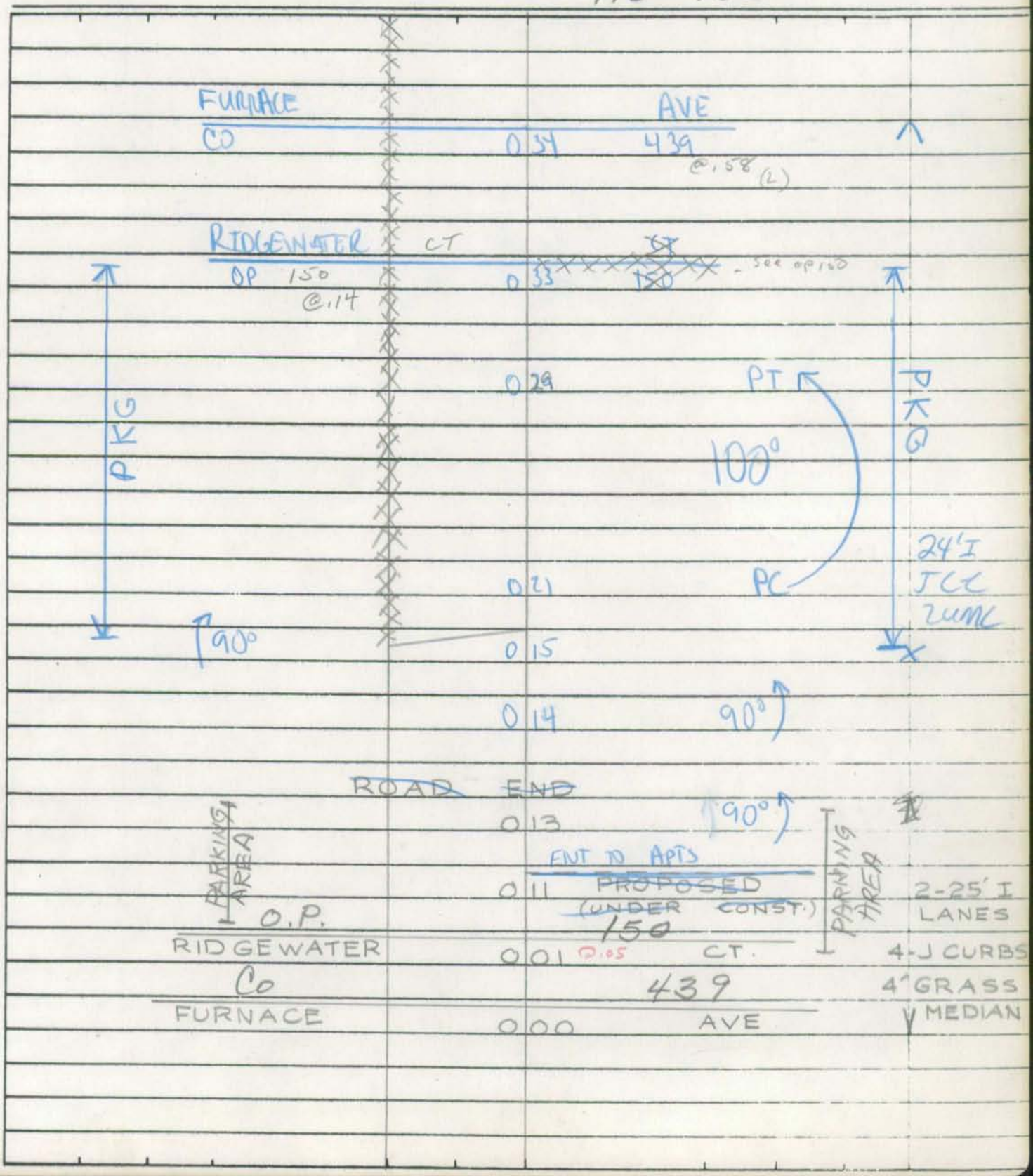

Form 6 HPS (Rev. 1961)

ROAD INVENTORY SHEET

Road No. ______________________
Road Name ______________________
Sheet No. ______________________
Date ______________________
County ______________________

Form 6 HPS (Rev. 1961)

BMATS
FAU-BALTO.

91CoEx #15
1-24-92
GD/BB

ROAD INVENTORY SHEET

Party Chief E. Schuyler
Recorder A. Forish
Helper

E13A
MAP 28

Road No. O.P. 150
Road Name (RIDGEWATER CT.)
Sheet No. 1 of 1
Date 10-1-71
County Anne Arundel - DIST. 1

916-486

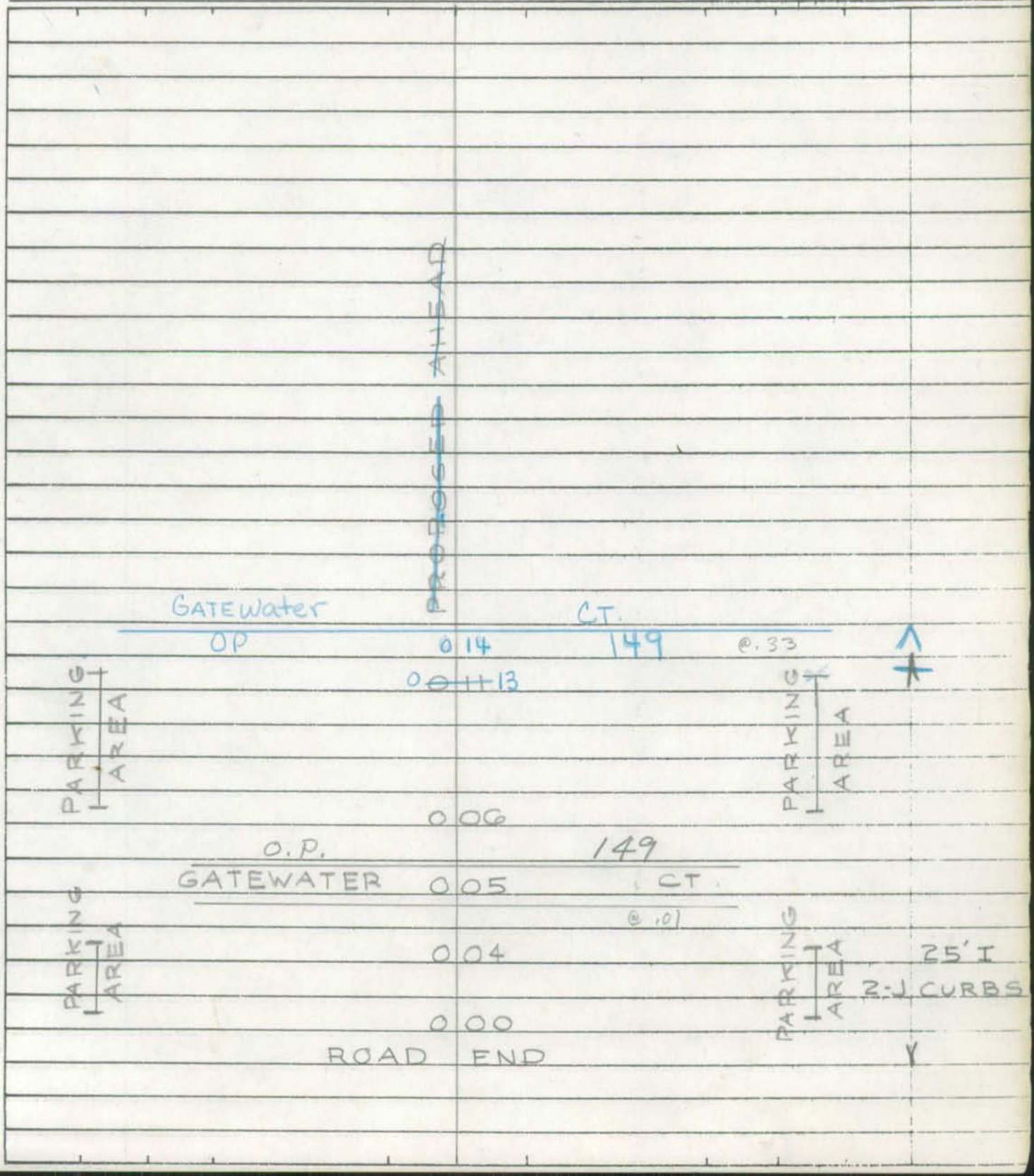

Form 6 HPS (Rev. 1961)

ROAD INVENTORY SHEET

Road No. ____________________

Road Name ____________________

Sheet No. ____________________

Date ____________________

County ____________________

Form 6 HPS (Rev. 1961)

BMATS
FAU-BALTO.

ROAD INVENTORY SHEET

Party Chief E. SCHUYLER
Recorder W. DOMBROSKI
Helper

Map No. 29
0.29
E13A

Road No. O.P. 151
Road Name
Sheet No. 1 OF 1
Date 8-24-72
County Anne Arundel - District - 1
State Coordinates 933-486

H
CHAIN
H 003 H

W

1577
000 BEACH RD.

20' I
20' OW

GREENLAND RD

Form 6 HPS (Rev. 1961)

ROAD INVENTORY SHEET

Road No. _____
Road Name _____
Sheet No. _____
Date _____
County Anne Arundel - District
State Coordinates _____

Form 6 HPS (Rev. 1961)

P-URMN

ROAD INVENTORY SHEET

MAP 28

86-264 RB
3-11-87 MA

Party Chief T. LANDON
Recorder W. WARFIELD
Helper

Road No. of 152
Road Name
Sheet No. 1 OF 1
Date 11-15-71
County ANNE ARUNDEL - DIST. 1
915-490

0.85

Note: PUT Property NO TRESPASSING

UNASSIGNED

NOW PVT.

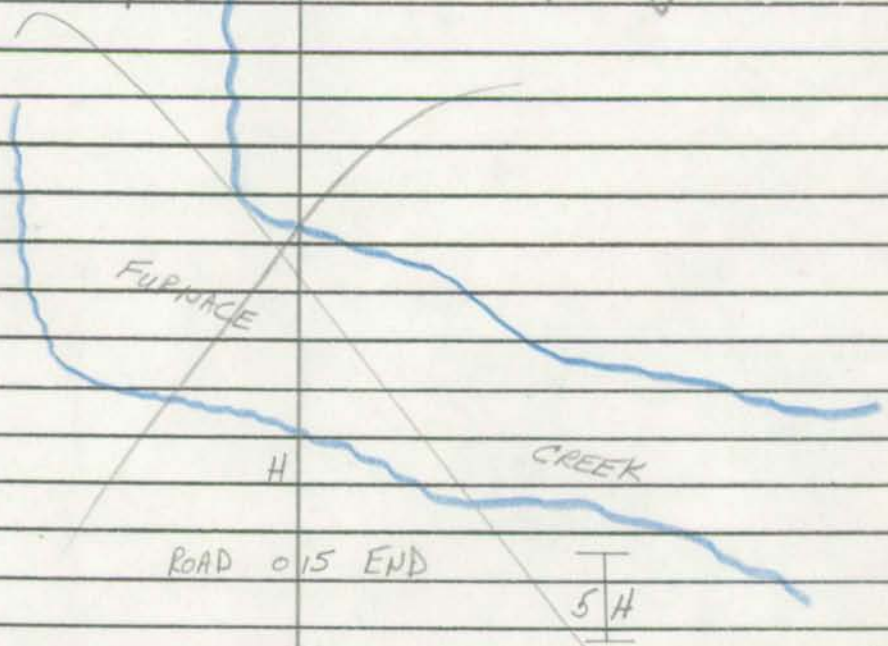

Form 6 HPS (Rev. 1961)

ROAD INVENTORY SHEET

Road No. _____
Road Name _____
Sheet No. _____
Date _____
County _____

SHA 51.3-8
11-15-72

STATE HIGHWAY ADMINISTRATION OF MARYLAND

ROAD INVENTORY SHEET

Party Chief _____
Recorder _____
Helper _____

Map No. _____

Road No. OP 153
Road Name _____
Sheet No. _____
Date _____
County AA
State Coordinates _____

UNASSIGNED

Now Co 4615

83-79

SHA 51.3-8
11-15-72

ROAD INVENTORY SHEET

Road No. _____
Road Name _____
Sheet No. _____
Date _____
County _____
State Coordinates _____

Form 6 HPS (Rev. 1961)

BMATS
FAU- BALTO.

ROAD INVENTORY SHEET

MAP 28

Party Chief T. LANDON
Recorder W. WARFIELD
Helper

Road No. OP 154
Road Name
Sheet No. 1 of 1
Date 11-4-71
County ANNE ARUNDEL - DIST. 1

PLUS 0.15

914-488

UNASSIGNED
NOW CO. 4613
4614
& CO
83-79

D E
CUL 0 11 SAC
0 07
PRINCETON TER.
CO. 0 05 450.
CUL 0 00 SAC
D E

40°

28' I
"J" C-C

N

Form 6 HPS (Rev. 1961)

ROAD INVENTORY SHEET

Road No. _____
Road Name _____
Sheet No. _____
Date _____
County _____

SHA 51.3-8
11-15-72

STATE HIGHWAY ADMINISTRATION OF MARYLAND

ROAD INVENTORY SHEET

Party Chief _____
Recorder _____
Helper _____

Map No. _____

Road No. OP155
Road Name _____
Sheet No. _____
Date _____
County AA
State Coordinates _____

UNASSIGNED
Now G. 4612
83-76

SHA 51.3-8
11-15-72

ROAD INVENTORY SHEET

Road No. ________________

Road Name ________________

Sheet No. ________________

Date ________________

County ________________

State Coordinates ________________

SHA 51.3-8
11-15-72

STATE HIGHWAY ADMINISTRATION OF MARYLAND

ROAD INVENTORY SHEET

Party Chief _____
Recorder _____
Helper _____

Map No. _____

Road No. OP 156
Road Name _____
Sheet No. _____
Date _____
County AA
State Coordinates _____

UNASSIGNED
Now G 4611
83-75

SHA 51.3-8
11-15-72

ROAD INVENTORY SHEET

Road No. _____
Road Name _____
Sheet No. _____
Date _____
County _____
State Coordinates _____

Form 6 HPS (Rev. 1961)

BMATS
FAU-BALTO.

ROAD INVENTORY SHEET

MAP 28

Party Chief T. LANDON
Recorder W. WARFIELD
Helper

Road No. OP 157
Road Name PAUL MARR DR.
Sheet No. 1 OF 1
Date 11-5-71
County ANNE ARUNDEL - DIST. 1
915-484

E12B

COUNTRY CLUB DR.
Co. 011 475
008 10°
26' G
"I" C-RT.
15° Swim Club 004
2'E SHLD. LT.
32' CW
LEYMAR RD.
000 470
Co.

S

Form 6 HPS (Rev. 1961)

ROAD INVENTORY SHEET

Road No. _____
Road Name _____
Sheet No. _____
Date _____
County _____

BMATS Nm. chg. from AA to L+R 7/14/97
FAU - BALTO

Form 6 HPS (Rev. 1961)

ROAD INVENTORY SHEET

MAP 28

Party Chief T. LANDON
Recorder W. WARFIELD
Helper

Road No. OP 158
Road Name (Browns Cove La)
Sheet No. 1 of 1
Date 11-5-71
County ANNE ARUNDEL-DIST. 1

E 12 B

914-484

0.26

ROAD LOG END

E

10'G
14'CW

OLD FARM RD
OP 000 159

Form 6 HPS (Rev. 1961)

ROAD INVENTORY SHEET

Road No. _____
Road Name _____
Sheet No. _____
Date _____
County _____

Form 6 HPS (Rev. 1961)

BMATS
FAU-BALTO

ROAD INVENTORY SHEET

MAP 28

Party Chief T. LANDON
Recorder W. WARFIELD
Helper

Road No. OP 159
Road Name OLD FARM RD.
Sheet No. 1 OF 1
Date 11-5-71
County ANNE ARUNDEL - DIST. 1

E12B

913-483

SOUTH BEND RD.

Co. 493

COUNTRY CLUB DR.

0 27 475

Co

(Browns Cove Ln)

0 26 OP OLD FARM 458

18'I
2-2' GRASS SHLD.

ALVIEW 17 TER.

CO 4979

28' CW

Co

0 00 492

N

Form 6 HPS (Rev. 1961)

ROAD INVENTORY SHEET

Road No. _____

Road Name _____

Sheet No. _____

Date _____

County _____

Form 6 HPS (Rev. 1961)

BMATS
FAU-BALTO.

C

ROAD INVENTORY SHEET

MAP 28

Party Chief W. HICKS
Recorder W. WARFIELD
Helper

Road No. OP 160
Road Name
Sheet No. 1 OF 1
Date 11-10-71
County ANNE ARUNDEL - DIST. 1

913-482

ABAN
4/22/76

IMPASSABLE

ROAD 0 10 END

0 09 OP 161

0 04

OP 0 03 162

0 02

FURNACE MD.

BRANCH RD.

0 00

270

N

PT

80°

PC

10'E
12' CUT

Form 6 HPS (Rev. 1961)

ROAD INVENTORY SHEET

Road No. _____

Road Name _____

Sheet No. _____

Date _____

County _____

Form 6 HPS (Rev. 1961)

BMATS
FAU-BALTO.

ROAD INVENTORY SHEET

Map 28

Party Chief W. HICKS
Recorder W. WARFIELD
Helper

TL REVISED
F.R. 4/22/76
E12B

Road No. OP 161
Road Name SUNRISE VA 88-EX
Sheet No. 1 OF 1
Date 11-10-71
County ANNE ARUNDEL - DIST. 1
913-483

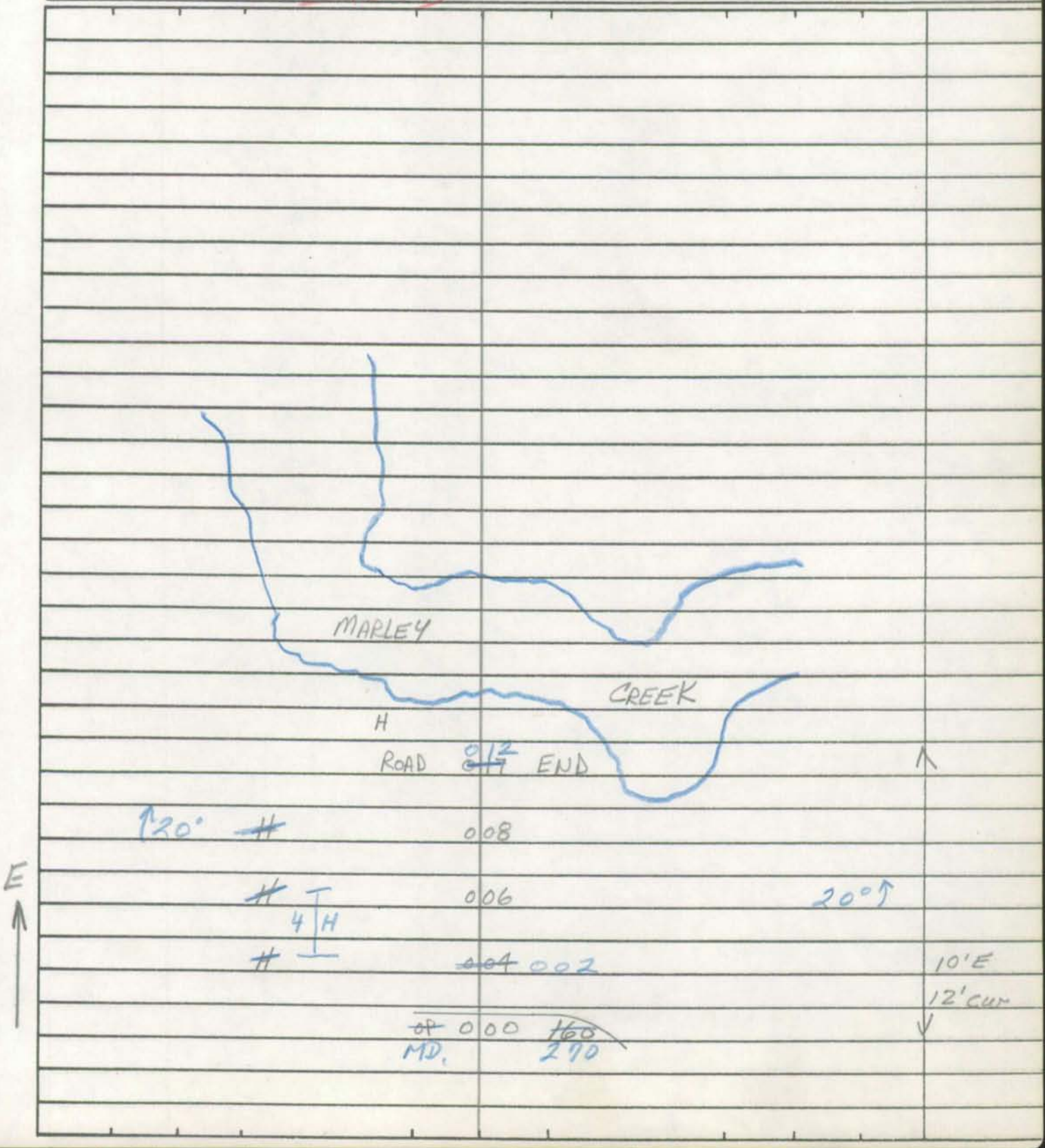

Form 6 HPS (Rev. 1961)

ROAD INVENTORY SHEET

Road No. _____
Road Name _____
Sheet No. _____
Date _____
County _____

Form 6 HPS (Rev. 1961)

BMATS
FAU-BALTO.

ROAD INVENTORY SHEET

Party Chief W. HICKS
Recorder W. WARFIELD
Helper

Road No. OP 162
Road Name
Sheet No. 1 OF 1
Date 11-10-71
County ANNE ARUNDEL - DIST. 1

TL REVISED
F.R. 4/22/76 Map 28 E12B 913-482



Form 6 HPS (Rev. 1961)

ROAD INVENTORY SHEET

Road No. _____
Road Name _____
Sheet No. _____
Date _____
County _____

Form 6 HPS (Rev. 1961)

BMATS
FAU-BALTO.

ROAD INVENTORY SHEET

MAP 28

Party Chief W. Hicks
Recorder W. WARFIELD
Helper

Road No. OP 163
Road Name
Sheet No. 1 OF 1
Date 11-10-71
County ANNE ARUNDEL - DIST. 1

~~E123~~

911-486

ABAN
4/8/76

E

ROAD 007 END

AVE.
502

THOMPSON
CO.
000

12'E
15'CW

Form 6 HPS (Rev. 1961)

ROAD INVENTORY SHEET

Road No. _____
Road Name _____
Sheet No. _____
Date _____
County _____

Form 6 HPS (Rev. 1961)

BMATS
FAU-BALTO.

ROAD INVENTORY SHEET

MAP 28

Party Chief W. Hicks
Recorder W. WARFIELD
Helper

Road No. OP 164
Road Name HOLSTEIN AVE.
Sheet No. 1 OF 1
Date 11-10-71
County ANNE ARUNDEL-DIST. 1

T.L.
F.R.
REVISED 4/8/76
E12B

911-486

E

ROAD 007 END H

20'E
28'CW

THOMPSON AVE. EXTRA
Co. ~~502~~ 000 ~~OP 502~~ 3805

Form 6 HPS (Rev. 1961)

ROAD INVENTORY SHEET

Road No. _____
Road Name _____
Sheet No. _____
Date _____
County _____

BMATS
FAU-BALTO

Form 6 HPS (Rev. 1961)

ROAD INVENTORY SHEET

MAP 28

Party Chief W. Hicks
Recorder W. WARFIELD
Helper

Road No. OP 165
Road Name DOTSON LA.
Sheet No. 1 OF 1
Date 11-10-71
County ANNE ARUNDEL-DIST. 1

TL REVISED
F.R. 4/8/76 E12B

912-487

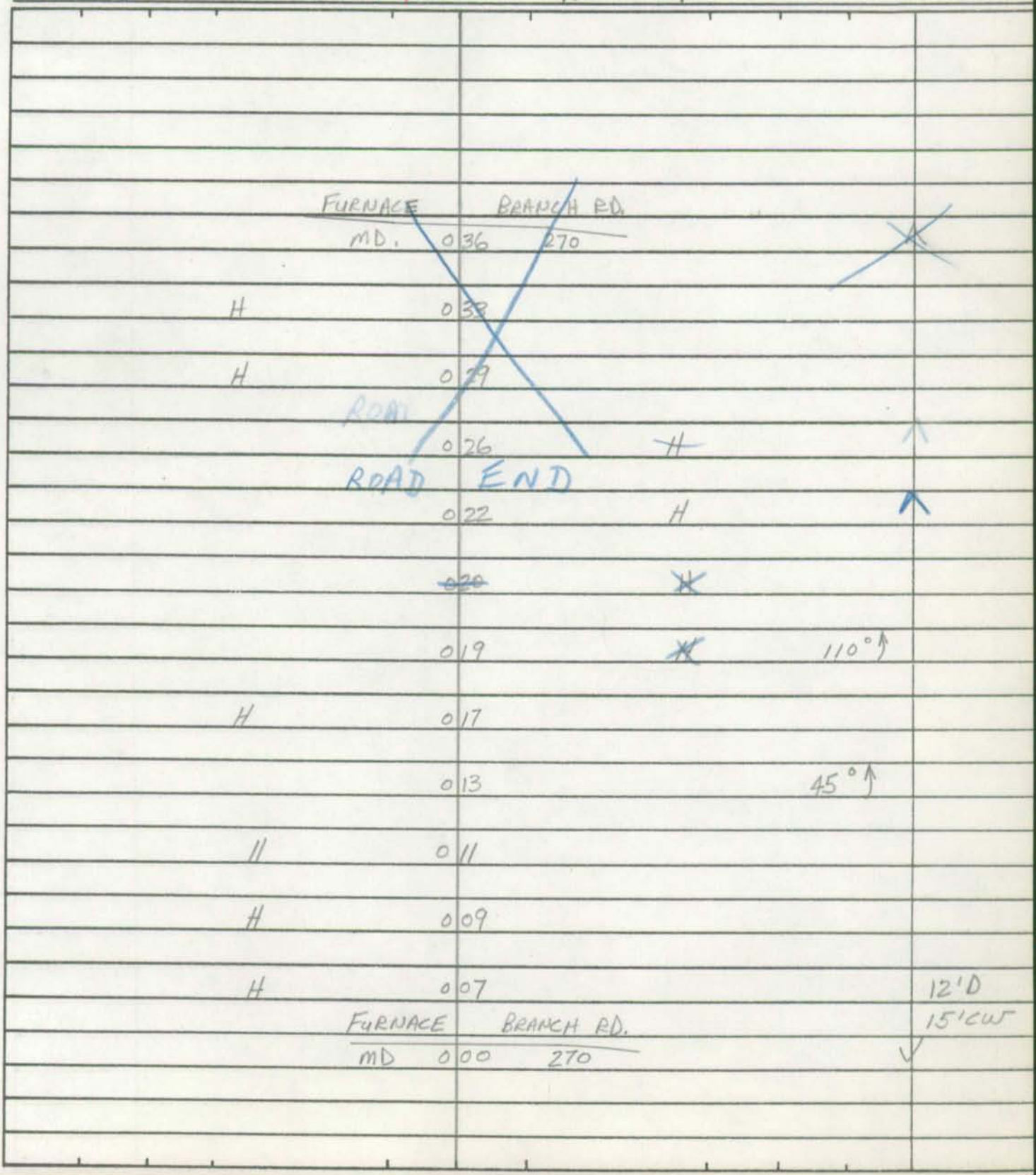

Form 6 HPS (Rev. 1961)

ROAD INVENTORY SHEET

Road No. _____
Road Name _____
Sheet No. _____
Date _____
County _____

ANNE ARUNDEL COUNTY

OP 166

SEE INVENTORY

OF

CO 6204

RENFRO DR

02-108

SHA 51.3-8
11-15-72

STATE HIGHWAY ADMINISTRATION OF MARYLAND

ROAD INVENTORY SHEET

Party Chief _____
Recorder _____
Helper _____

Map No. _____

Road No. OP 167
Road Name _____
Sheet No. _____
Date _____
County ANNE ARUNDEL
State Coordinates _____

OP 167

UNASSIGNED

NOW CO 4651

STATE TRANSFER 1-28-83

SHA 51.3-8
11-15-72

ROAD INVENTORY SHEET

Road No. _____
Road Name _____
Sheet No. _____
Date _____
County _____
State Coordinates _____

Form 6 HPS (Rev. 1961)

BMATS
FAU-BALTO.

ROAD INVENTORY SHEET ALLEY

MAP 28

Party Chief W. HICKS
Recorder W. WARFIELD
Helper

Road No. OP 168
Road Name WAGNER RD.
Sheet No. 1 OF 1
Date 11-10-71
County ANNE ARUNDEL - DIST. 1

E 17 B

910-488

ROAD 0	20 END	
		ALLEY ↑ 8'B 18'CW
0	04 H	X
MARIE AVE. Co. 507 0	02	
		12'E
0	01 H	18'CW
ROAD 0	00 END H	↓

N ↑

Form 6 HPS (Rev. 1961)

ROAD INVENTORY SHEET

Road No. _____
Road Name _____
Sheet No. _____
Date _____
County _____

Form 6 HPS (Rev. 1961)

BMATS
FAU-BALTO.

ROAD INVENTORY SHEET

MAP 28

Party Chief W. HICKS
Recorder W. WARFIELD
Helper

Road No. O.P. 169
Road Name ALLEY
Sheet No. 1 OF 1
Date 11-10-71
County ANNE ARUNDEL - DIST. 1

E 12 13

910-490

N

ROAD 0|10 END

8'B
18'CW

FURNACE RD.
Co. 000 505

Form 6 HPS (Rev. 1961)

ROAD INVENTORY SHEET

Road No. _____
Road Name _____
Sheet No. _____
Date _____
County _____

Form 6 HPS (Rev. 1961)

BMATS
FAU - BALTO.

ROAD INVENTORY SHEET

MAP 22

Party Chief J. LANDON
Recorder W. WARFIELD
Helper

Road No. OP 170
Road Name CRAIN CT.
Sheet No. 1 OF 1
Date 11-4-71
County ANNE ARUNDEL - DIST. 1
909-492

D 12 D



Form 6 HPS (Rev. 1961)

ROAD INVENTORY SHEET

Road No. ____________________
Road Name ____________________
Sheet No. ____________________
Date ____________________
County ____________________

BMATS
FAU - BALTO.

Form 6 HPS (Rev. 1961)

ROAD INVENTORY SHEET

Party Chief E. SCHUYLER
Recorder W. DOMBROSKI
Helper

Road No. OP 171
Road Name
Sheet No. 1 OF 1
Date 10-22-71
County ANNE ARUNDEL - DIST. 1

MAP 22
D 12D
39.93
909-501

	ROAD	END		
	0	43		↑
↑90°	0	36		
↑90°	0	31		
	0	30	H	
	0	27	H	
	0	24	H	
	0	22	H	
	0	20	H	
	0	15	H	10'I 18'CW
W ↑90°	0	12		X
	0	02	90°↱	
	0	01	BACK ENT TO HOLY CROSS CEM	20'I 2-3'E SHO 30'CW
MD	0	00	2	↓

Form 6 HPS (Rev. 1961)

ROAD INVENTORY SHEET

Road No. _____
Road Name _____
Sheet No. _____
Date _____
County _____

OP 172

Anne Arundel County

UNASSIGNED

NOW

CO 6033

Branch La

00-901

SHA 51.3-8
11-15-72

STATE HIGHWAY ADMINISTRATION OF MARYLAND

ROAD INVENTORY SHEET

Party Chief _____
Recorder _____
Helper _____

Map No. _____

Road No. OP 173
Road Name BRANCH CT
Sheet No. _____
Date _____
County _____
State Coordinates _____

75-177

OP 173 NOW C03706

SHA 51.3-8
11-15-72

ROAD INVENTORY SHEET

Road No. _____
Road Name _____
Sheet No. _____
Date _____
County _____
State Coordinates _____

Form 6 HPS (Rev. 1961)

BMATS
FAU-BALTO.

ROAD INVENTORY SHEET

MAP 22

Party Chief E. SCHUYLER
Recorder J. COLLEY
Helper /

Road No. O.P. 174
Road Name GLEN RIDGE CT
Sheet No. 1 OF 1
Date 8-17-71
County A A DIST. 1

D12D

909-492

-DE

SWIMMING POOL CUL 0 08 SAR

E

PARKING AREA

PARKING AREA

↗90° 0 03

24' I
2 CONC
CURBS

O.P. GLENRIDGE DR 175 0 00 GLEN RIDGE RD O.P. 175

Form 6 HPS (Rev. 1961)

ROAD INVENTORY SHEET

Road No. ________________
Road Name ________________
Sheet No. ________________
Date ________________
County ________________

Form 6 HPS (Rev. 1961)

BMATS
FAU - BALTO.

ROAD INVENTORY SHEET

Party Chief E. SCHUYLER. MAP 22
Recorder J. COLLEY
Helper

Road No. O.P. 175
Road Name GLEN RIDGE RD
Sheet No. 1 OF 1
Date 8-17-71
County A.A. DIST. 1

D12D

909 · 492

DE

CHL 0.13 SAC.

O.P. 174 GLEN RIDGE CT. 0.05

T 90° O.P. 176 GLEN RIDGE DR. 0.04

E

PARKING AREA

PARKING AREA

24' I
2 CONC
CURBS

CO RIPPLING RIDGE RD 0.00 545

Form 6 HPS (Rev. 1961)

ROAD INVENTORY SHEET

Road No. __________

Road Name __________

Sheet No. __________

Date __________

County __________

Form 6 HPS (Rev. 1961)

BMATS
FAU - BALTO.

ROAD INVENTORY SHEET

MAP 22

Party Chief E. SCHUYLER
Recorder J. Colley
Helper

Road No. O.P. 176
Road Name GLEN RIDGE DR
Sheet No. 1 OF 1
Date 8-17-71
County A.A. DIST. 1

D12D

909-492

FURNACE
BRANCH RD
273

S

45' I
2 CONC
CURBS

O.P. 175 GLEN RIDGE RD

O.P. 175
GLEN RIDGE RD

Form 6 HPS (Rev. 1961)

ROAD INVENTORY SHEET

Road No. _____
Road Name _____
Sheet No. _____
Date _____
County _____

Form 6 HPS (Rev. 1961)

BMATS
FAU-BALTO.

ROAD INVENTORY SHEET

Party Chief E. Schuyler
Recorder A. Forish
Helper

Road No. O.P. 177
Road Name GLEN RIDGE CIR.
Sheet No. 1 of 1
Date 10-12-71
County Anne Arundel-DIST. 1

MAP 22
D12D

909-493

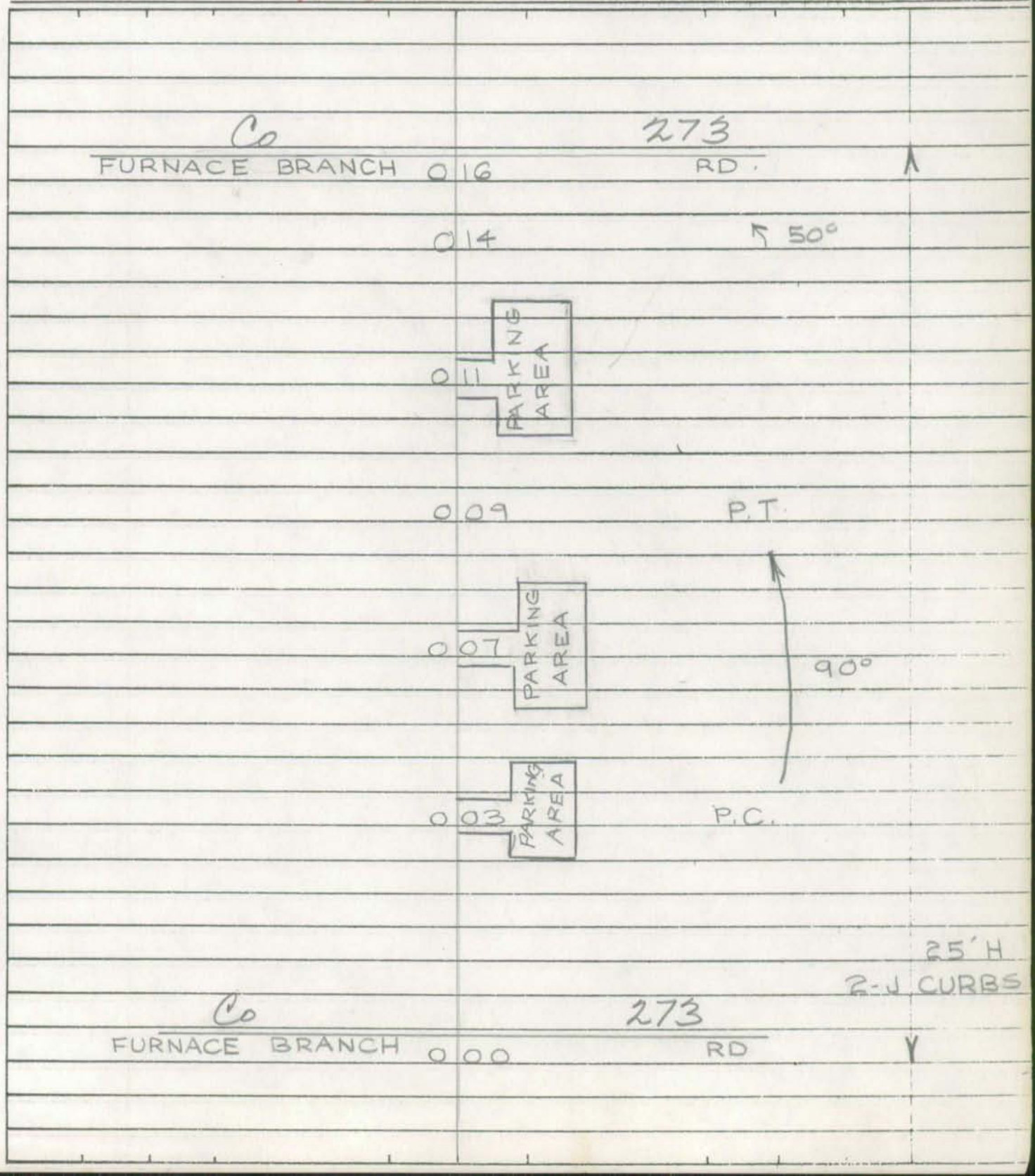

Form 6 HPS (Rev. 1961)

ROAD INVENTORY SHEET

Road No. _____
Road Name _____
Sheet No. _____
Date _____
County _____

Form 6 HPS (Rev. 1961)

BMATS
FAU - BALTO.

ROAD INVENTORY SHEET

MAP 22

Party Chief T. LANDON
Recorder W. WARFIELD
Helper

Road No. OP 178
Road Name PHIL MAR DR
Sheet No. 1 of 1
Date 6-30-71
County ANNE ARUNDEL - DIST. 1

PLUS 8.18

D12D

884-499

ROAD 018 END

010

RIDGE Co. 000 RD.

582

X ~~12'E~~ 16'F
~~16'CW~~ 16'CW

Form 6 HPS (Rev. 1961)

ROAD INVENTORY SHEET

Road No. ______________________

Road Name ______________________

Sheet No. ______________________

Date ______________________

County ______________________

Form 6 HPS (Rev. 1961)

BMATS
FAU-BALTO

96-125T
12-18-96
GDIBB

ROAD INVENTORY SHEET

MAP 22

Party Chief T. LANDON
Recorder W. WARFIELD
Helper

Road No. OP 179
Road Name GERMAN DRIVEWAY
Sheet No. 1 OF 1
Date 6-30-71
County ANNE ARUNDEL - DIST. 1

PLUS 7.95
D12D

884-498

	ROAD	0 38 END	↑ 10'E 14'CW
W ↑		0 20	X
		0 10	20° ↑ 12'E 16'CW
	RIDGE Co.	0 00 RD. 582	↓

Form 6 HPS (Rev. 1961)

ROAD INVENTORY SHEET

Road No. ____________

Road Name ____________

Sheet No. ____________

Date ____________

County ____________

Form 6 HPS (Rev. 1961)

BMATS
FAU - BALTO.

ROAD INVENTORY SHEET

MAP 22

Party Chief T. LANDON
Recorder W. WARFIELD
Helper

Road No. OP 180
Road Name
Sheet No. 1 of 1
Date 6-30-71
County ANNE ARUNDEL - DIST. 1

PLUS. 7.87
D12D

884-497

98-CO EXT # 15

ABANDONED -
PRIVATE DRIVE

G.D. TD
12-09-98

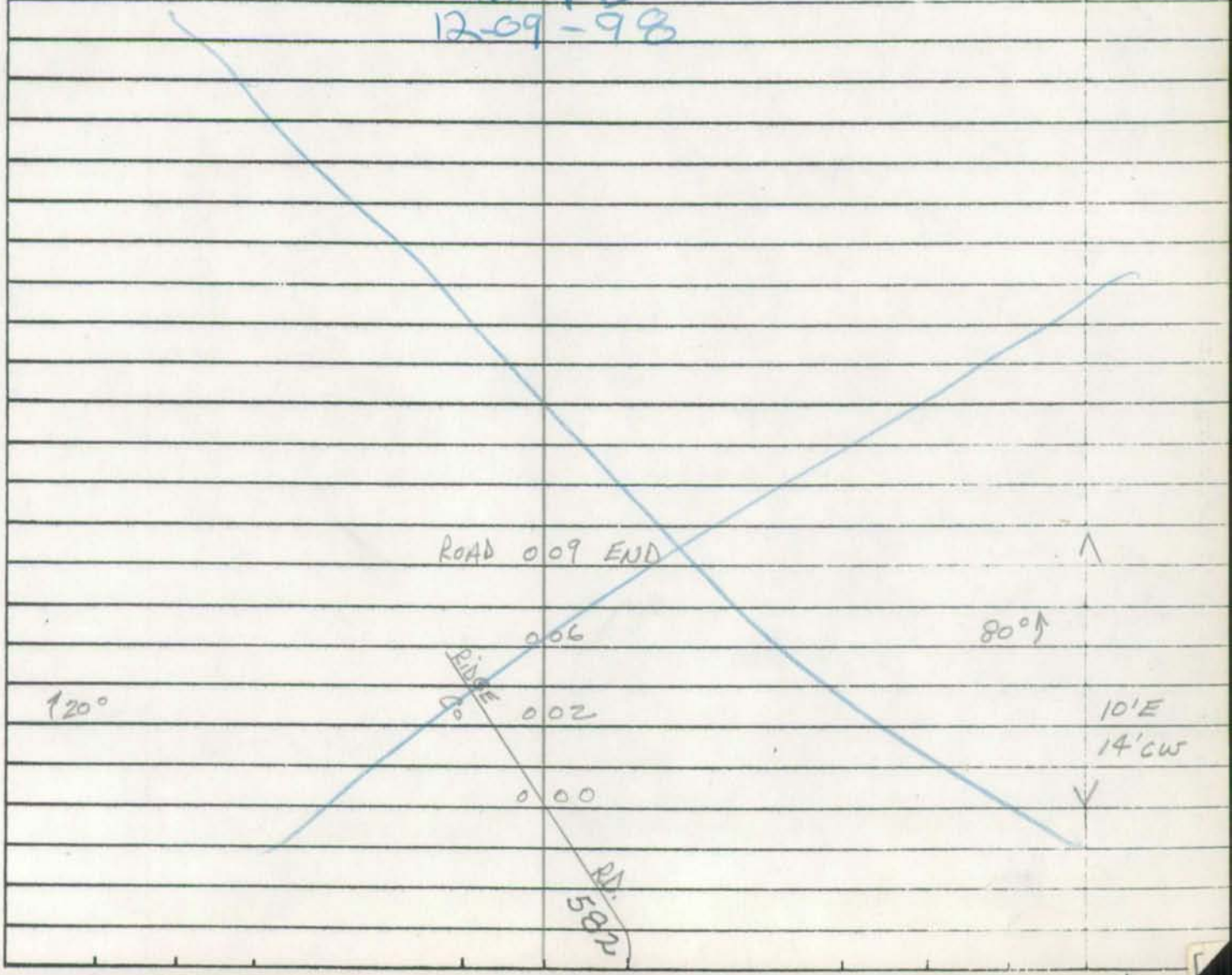

Form 6 HPS (Rev. 1961)

ROAD INVENTORY SHEET

Road No. _____
Road Name _____
Sheet No. _____
Date _____
County _____

Form 6 HPS (Rev. 1961)

BMATS
FAU-BALTO.

98-CO EXT 15
GD TD
12-09-98

ROAD INVENTORY SHEET

MAP 22

Party Chief T. LANDON
Recorder W. WARFIELD
Helper

Road No. OP 181
Road Name
Sheet No. 1 OF 1
Date 7-1-71
County ANNE ARUNDEL - DIST. 1

See Md. 713

PLUS 7.03
D12D

883-494

	~~ROAD~~	0 ~~36~~ ~~END~~	
~~30°~~		0 ~~32~~	
		0 ~~26~~	~~PT~~ ~~50°~~ PC
		0 ~~19~~	
40°	X —	0 17 — X	
15°		0 12	
		0 08	20° 8'E 12'CW
	RIDGE Co.	0 00 RD 582	

E

Form 6 HPS (Rev. 1961)

ROAD INVENTORY SHEET

Road No. ______________________

Road Name ______________________

Sheet No. ______________________

Date ______________________

County ______________________

Form 6 HPS (Rev. 1961)

BMATS
FAU - BALTO.

ROAD INVENTORY SHEET

MAP 28

Party Chief T. LANDON
Recorder W. WARFIELD
Helper

Road No. OP 182
Road Name
Sheet No. 1 OF 1
Date 9-8-71
County ANNE ARUNDEL - DIST. 1

D12 C

872-490

ROAD 0 10 END

0 07 90° 10'E

O'CONNER DR. 14'CW

Co. 0 00 578

W

Form 6 HPS (Rev. 1961)

ROAD INVENTORY SHEET

Road No. ____________________

Road Name ____________________

Sheet No. ____________________

Date ____________________

County ____________________

Form 6 HPS (Rev. 1961)

ROAD INVENTORY SHEET

MAP 28

Party Chief T. LANDON
Recorder W. WARFIELD
Helper

PLUS 141

E12A

Road No. OP 183
Road Name
Sheet No. 1 OF 1
Date 11-17-71
County ANNE ARUNDEL - DIST. 1

875-490

H

ROAD 017 END

5 H

012 90°↑

010 15°↑

15° 009

007 15°↑ 10'E 14'CW

RACE RD.

Co. 000 577

W

Form 6 HPS (Rev. 1961)

ROAD INVENTORY SHEET

Road No. _____
Road Name _____
Sheet No. _____
Date _____
County _____

Form 6 HPS (Rev. 1961)

BMATS
FAU - BALTO.

ROAD INVENTORY SHEET

MAP 28

Party Chief T. LANDON
Recorder W. WARFIELD
Helper

E 12 B

Plus 5.53

Road No. OP. 184
Road Name
Sheet No. 1 of 1
Date 6-30-71
County ANNE ARUNDEL - DIST. 1

882 - 486

E

ROAD 017 END

RIDGE RD.
Co. 000 582

10'E
14'CW

Form 6 HPS (Rev. 1961)

ROAD INVENTORY SHEET

Road No. _____
Road Name _____
Sheet No. _____
Date _____
County _____

Form 6 HPS (Rev. 1961)

BMATS
FAU - BALTO.

ROAD INVENTORY SHEET

MAP 28

Party Chief T. LANDON
Recorder W. WARFIELD
Helper

Road No. OP 185
Road Name (LEE CEMETARY RD.)
Sheet No. 1 OF 2
Date 11-17-71
County ANNE ARUNDEL - DIST. 1

E123

882-489

6.02

↑15°	0	79		
	0	75	15°↑	
↑100° F-600'	0	69		
	0	67	30°↑	
PIN 4	0	64	RUN SEE BR. SH. 1-A	
	0	62	15°↑	10'E 14'CW
↑90°	0	59		X
	0	55	90°↑	
↑80°	0	50		
	0	37	30°↑	
↑PT 80°	0	31		
PC	0	28	CEM.	16'E 22'CW
END CEM.	0	19	H	X
BEG. CEM.	0	14		
H	0	04		10'E
Col RIDGE RD.	0	00	582	12'CW

W

Form 6 HPS (Rev. 1961)

ROAD INVENTORY SHEET

Road No. OP 185
Road Name (LEE CEMETARY RD.)
Sheet No. 2 OF 2
Date 11-17-71
County ANNE ARUNDEL

H-100' H	ROAD 0	90 END H ↑
	0	83 15°↑
		SAME

Form 5-HPS
(Revised 1961)

MARYLAND STATE ROADS COMMISSION
PLANNING AND PROGRAMMING DIVISION

S26130

BMATS
FAU-BALTO.
880-489

IN COOPERATION WITH
U.S. BUREAU OF PUBLIC ROADS

MAP 28

BRIDGE SHEET

(LEE CEMETARY RD)
ROAD NO. OP 185

SHEET NO. 1-A

PARTY NO.

DATE 11-17-71

COUNTY ANNE ARUNDEL - DIST. 1

RATED CAPACITY

FOR ALL STRUCTURES HAVING A TOTAL OPENING OF MORE THAN 20 FEET AS DEFINED IN NOTE 1.

ODOMETER READING 0.64 NAME OF (STREAM,) RAILROAD OR HIGHWAY CROSSED PINY RUN

NUMBER OF RAILROAD TRACKS
KIND OF CROSSING (NOTE 2)

UNDERPASS-SIMPLE UNDERPASS-COMBINED (NOTE 3) OVERPASS BRIDGE OVER SYSTEM

DESCRIPTION

NUMBER OF SPANS	LENGTH EACH SPAN (NOTE 4)	TYPE (NOTE 5)
1	20'	WOOD PLANK

TOTAL LENGTH-ON LINE OF ROAD OVER-ALL (NOTE 6) 23'

MATERIAL
SUBSTRUCTURE WOOD & CONC. SUPERSTRUCTURE WOOD
FLOOR WOOD

CLEARANCES
ROADWAY (NOTE 7) 11.5' WOOD T. WOOD SIDEWALK WIDTHS: RIGHT LEFT
SURFACE OF ROAD TO STREAM BED 6' FOR OVERPASSES, SHOW DISTANCES TO TOP OF RAIL OR SURFACE OF LOWER ROAD. (NOTE 8)
SURFACE OF ROAD TO BOTTOM PORTAL (MINIMUM OVERHEAD CLEARANCE
CLEAR DISTANCE OF OPENING ABOVE STREAM BED 5' (WATERWAYS ONLY)
POSTED LOAD LIMITS BRIDGE NO. CONSTRUCTION DATE

GENERAL CONDITION OF BRIDGE: CHECK IF GOOD, FAIR, OR POOR, DESCRIBE DEFECTS IF SERIOUS.

	GOOD	FAIR	POOR
SUPERSTRUCTURE		✓	
FLOOR		✓	
SUBSTRUCTURE		✓	

PAINT BADLY CORRODED OR RUSTED
TYPE OF PROTECTION FOR DRAWBRIDGES (NOTE9)

(NOTES ON REVERSE SIDE)

S26130

Notes:

1. In agreement with Federal-aid standards, a bridge is defined as a structure including supports erected over a depression or an obstruction, as water, highway, or railway, and having a track or passageway for carrying traffic or other moving loads, and having a length measured along the center of roadway of more than 20 feet between undercoping of abutments or spring lines of arches, or extreme ends of openings for multiple boxes and pipes, where the clear distance between openings is less than half of the smaller contiguous opening.

2. Show kind of crossing by checking descriptive item applicable. For multiple-span bridges give complete information on each span including approach spans. Indicate on leg sheet the odometer reading, position, and angle of skew of structure with respect to center line of road and by arrow the direction of stream flow.

3. Give information on the span over the highway only.

4. For span length use center to center of bearings, otherwise the clear opening. Skew bridges will be measured along center line of road. See Note 1.

5. Show general type such as: Trestle, Truss, Girder, I-Beam, Rigid Frame, Arch, Slab, Suspension, or Covered Bridge. See illustrations attached. Describe draw spans by classifications listed in Article X, Section 2 of Manual.

6. The length of a bridge structure is the over-all length measured along the line of survey stationing back to back of back-walls of abutments, if present, otherwise end to end of bridge floor, but in no case less than the total clear opening of the structure.

7. Give minimum lateral clearance. Where traffic lanes are separated by bridge numbers, show clearance width of each lane separately. Special conditions should be explained by notes.

8. In case of overhead bracing or arch construction, measurement shall be made to the lowest point above the road surface.

9. Use classification listed on RR crossing sheets. Form 4 HPS.

Remarks: _____

A rearrangement of the form similar to that shown on the attachment may be used to provide space for coding.

OP 186

Anne Arundel County

UNASSIGNED

NOW

Abandoned

Valley Rd

01 CO EX #8, 1/31/02

SHA 51.3-8
11-15-72

STATE HIGHWAY ADMINISTRATION OF MARYLAND

ROAD INVENTORY SHEET

Party Chief _____
Recorder _____
Helper _____

Map No. _____

Road No. _____
Road Name _____
Sheet No. _____
Date _____
County _____
State Coordinates _____

EP 187
UNASSIGNED
NOW CO 4000
74-38

SHA 51.3-8
11-15-72

ROAD INVENTORY SHEET

Road No. _____
Road Name _____
Sheet No. _____
Date _____
County _____
State Coordinates _____

SHA 51.3-8
11-15-72

STATE HIGHWAY ADMINISTRATION OF MARYLAND

ROAD INVENTORY SHEET

Party Chief _____
Recorder _____
Helper _____

Map No. _____

Road No. _____
Road Name _____
Sheet No. _____
Date _____
County _____
State Coordinates _____

OP 188
UNASSIGNED
NOW CO 4001
74-39

SHA 51.3-8
11-15-72

ROAD INVENTORY SHEET

Road No. _____
Road Name _____
Sheet No. _____
Date _____
County _____
State Coordinates _____

SHA 51.3-8
11-15-72

STATE HIGHWAY ADMINISTRATION OF MARYLAND

ROAD INVENTORY SHEET

Party Chief _____
Recorder _____
Helper _____

Map No. _____

Road No. _____
Road Name _____
Sheet No. _____
Date _____
County _____
State Coordinates _____

OP 189
UNASSIGNED
NOW Co. 4002
74-40

SHA 51.3-8
11-15-72

ROAD INVENTORY SHEET

Road No. _____
Road Name _____
Sheet No. _____
Date _____
County _____
State Coordinates _____

Form 6 HPS (Rev. 1961)

BMATS
FAU-BALTO.

ROAD INVENTORY SHEET

MAP 28

Party Chief W. HICKS
Recorder W. WARFIELD
Helper

Road No. OP 190
Road Name EVELYN AVE.
Sheet No. 1 OF 1
Date 11-11-71
County ANNE ARUNDEL - DIST. 1

E213

900-488

H.	ROAD	0|11	END
H		0|09	
H		0|07	15'D
	(HOLLINS	FERRY RD)	20'CW
	Co.	0|00	~~562~~ (99 00 EX #6)

E ↑

Form 6 HPS (Rev. 1961)

ROAD INVENTORY SHEET

Road No. _____

Road Name _____

Sheet No. _____

Date _____

County _____

SHA 51.3 - 8 Revised
4.83

MARYLAND STATE HIGHWAY ADMINISTRATION

ROAD INVENTORY SHEET

Party Chief _____
Recorder _____
Assistant _____
Map No./Dir. 1
State Coordinates _____

Road No. Op 191
Road Name Sundown Rd
County AA
Date _____
Sheet No. _____ OF _____

SYSTEM				TRAFFIC		LINE DIAGRAM	TRAFFIC			PAVEMENT DATA
FUNCT CLASS	HWY. SYS.	HPMS SAMPLE		PKG. REST.	COM/IND ACCESS		CONTROL	COM/IND ACCESS	PKG. REST.	

Relocated section of State Rd
(IS 97)

Erroneously inventoried as Op

Transferred by MOA 9/10/98

NOW

CO 5895

TRAFFIC CODES

TRAFFIC CONTROLS: STOP SIGN-SS, TRAFFIC LIGHT=T.L., FLASHING RED BALL=F.R.

TRAFFIC CODES

PARKING RESTRICTIONS: A.M. PEAK, P.M. PEAK, A.M./P.M. PEAK, NO PARKING ANYTIME=N.P., COMM/IND. ACCESS=E

COUNTY _____ ROAD NO. _____ PAGE ___ OF ___

SYSTEM				TRAFFIC		LINE DIAGRAM	TRAFFIC			PAVEMENT DATA
	FUNCT. CLASS	HWY SYS	HPMS SAMPLE	PRKG. REST.	COM/IND ACCESS		CONTROL	COM/IND ACCESS	PRKG. REST.	

Form 6 HPS (Rev. 1961) BMATS

ROAD INVENTORY SHEET

MAP 28

Party Chief J. LANDON
Recorder W. WARFIELD
Helper

Road No. OP 192
Road Name
Sheet No. 1 OF 1
Date 12-23-71
County ANNE ARUNDEL - DIST. 1

E123

895-484

F	ROAD 0 46 END		
	0 22	H	
H	0 21	H	
	0 17	H-200'	
	0 15	H-200'	
↑15°	0 13	H	
	0 12 OP 193	15°↑	10'E 12'CW
DORSEY	RD.		
MD.	0 00 176		

S ↑

Form 6 HPS (Rev. 1961)

ROAD INVENTORY SHEET

Road No. __________
Road Name __________
Sheet No. __________
Date __________
County __________

Form 6 HPS (Rev. 1961) BMATS (#202) 6D CB 6/20/91

ROAD INVENTORY SHEET

MAP 28

Party Chief T. LANDON
Recorder W. WARFIELD
Helper

Road No. OP 193
Road Name
Sheet No. 1 OF 1
Date 12-23-71
County ANNE ARUNDEL-DIST. 1

E12B

895-483

0 29 @ .18

ROAD 0 23 END

H 0 21

0 19 H

ARUNDEL AVE.

Co. 0 14 598 10'E

12'CW

0 11 8'D

10'CW

OP 0 00 192

W

Form 6 HPS (Rev. 1961)

ROAD INVENTORY SHEET

Road No. _____

Road Name _____

Sheet No. _____

Date _____

County _____

Form 6 HPS (Rev. 1961) BMATS

ROAD INVENTORY SHEET

MAP 28

Party Chief T. LANDON
Recorder W. WARFIELD
Helper

Road No. OP 194
Road Name FAUBERT RD.
Sheet No. 1 OF 1
Date 12-23-71
County ANNE ARUNDEL-DIST. 1

E12B

899-484

	ROAD 0	20 END H	^
S ↑ H	0	17 H	10'E
	0	04	12'CW * 10'I
	WILSON Co.	RD. 000 600	12'CW v

Form 6 HPS (Rev. 1961)

ROAD INVENTORY SHEET

Road No. _____
Road Name _____
Sheet No. _____
Date _____
County _____

Form 6 HPS (Rev. 1961) BMATS

ROAD INVENTORY SHEET

MAP 28

Party Chief T. LANDON
Recorder W. WARFIELD
Helper

Road No. OP 195
Road Name WALTER RD.
Sheet No. 1 OF 1
Date 12-23-71
County ANNE ARUNDEL-DIST. 1

E12B

900-484

ROAD 009 END

4 H

004

H 002 H B1E

WILSON RD. 10' CW

CO. 000 600

S

Form 6 HPS (Rev. 1961)

ROAD INVENTORY SHEET

Road No. ______________

Road Name ______________

Sheet No. ______________

Date ______________

County ______________

Form 6 HPS (Rev. 1961)

BMATS

ROAD INVENTORY SHEET

MAP 28

Party Chief T. LANDON
Recorder W. WARFIELD
Helper

Road No. OP 196
Road Name PUMPHERY LA.
Sheet No. 1 OF 1
Date 12-23-71
County ANNE ARUNDEL-DIST. 1

E12B

900-484

S

ROAD 014 END H

009

3 H

002

~~ELKRIDGE~~ ZACHARY Co.

000

~~LANDING RD~~ LA.

602

10'E

12'CW

Form 6 HPS (Rev. 1961)

ROAD INVENTORY SHEET

Road No. _____
Road Name _____
Sheet No. _____
Date _____
County _____

Form 6 HPS (Rev. 1961)

BMATS
FAU-BALTO.

ROAD INVENTORY SHEET

MAP 28

Party Chief T. LANDON
Recorder W. WARFIELD
Helper

Road No. OP 197
Road Name
Sheet No. 1 OF 1
Date 12-13-71
County ANNE ARUNDEL - DIST. 1

E12 B

904-485



Form 6 HPS (Rev. 1961)

ROAD INVENTORY SHEET

Road No. ______________________

Road Name ______________________

Sheet No. ______________________

Date ______________________

County ______________________

Form 6 HPS (Rev. 1961)

BMATS
FAU - BALTO.

ROAD INVENTORY SHEET

MAP 28

Party Chief T. LANDON
Recorder W. WARFIELD
Helper

Road No. OP. 198
Road Name SYCAMORE LA.
Sheet No. 1 OF 1
Date 12-13-71
County ANNE ARUNDEL - DIST. 1

E12B

904-484

H ROAD 004 END

W

003 H

001 H 12'I
14'CW

DST.
CO. 000 SW 630

Form 6 HPS (Rev. 1961)

ROAD INVENTORY SHEET

Road No. ____________
Road Name ____________
Sheet No. ____________
Date ____________
County ____________

Form 6 HPS (Rev. 1961)

BMATS
FAU-BALTO.

X

ROAD INVENTORY SHEET

MAP 28

Party Chief J. LANDON
Recorder W. WARFIELD
Helper

Road No. AL 0.P. 199
Road Name
Sheet No. 1 OF 1
Date 12-14-71
County ANNE ARUNDEL-DIST. 1

E12B

906-486

MAPLE LA. NW
Co. 010 649

W

115°

007

18'I
20'CW

O.P. AL. 000 201

Form 6 HPS (Rev. 1961)

ROAD INVENTORY SHEET

Road No. ______________________

Road Name ______________________

Sheet No. ______________________

Date ______________________

County ______________________

Form 6 HPS (Rev. 1961)

BMATS
FAU-BALTO.

ROAD INVENTORY SHEET

MAP 28

Party Chief T. LANDON
Recorder W. WARFIELD
Helper

Road No. AL. O.P. 200
Road Name
Sheet No. 1 OF 1
Date 12-14-71
County ANNE ARUNDEL - DIST. 1

E12B

906-486

S

MARYLAND AVE. NW
CO. → 005 → ~~652~~ 5090

12'I
14'CW

JERSEY AVE. NW
NEW CO. 000 655

Form 6 HPS (Rev. 1961)

ROAD INVENTORY SHEET

Road No. _____

Road Name _____

Sheet No. _____

Date _____

County _____

Form 6 HPS (Rev. 1961)

BMATS
FAU-BALTO.

86- 312/313

PART NOW OP 207
95 CO. EX. #5
12-8-95
GD/TM

ROAD INVENTORY SHEET

MAP 28

Party Chief T. LANDON
Recorder W. WARFIELD
Helper

Road No. AL. O.P. 201
Road Name Platzer La
Sheet No. 1 OF 1
Date 12-14-71
County ANNE ARUNDEL-DIST. 1

E12B

906-485

ROAD 0 ~~31~~ 18 END
GEORGIA AVE. NW
Co 0 ~~15~~ 656

O.P. 199 AL. 0 ~~11~~ 12' I
14' cw
NEW JERSEY AVE. NW
Co. 0 ~~21~~ 88 655 SS 16' I
18' cw

MARYLAND AVE
LO 5090 0 ~~12~~ 83
~~MARYLAND AVE NW~~ MARYLAND AVE.
~~Co. 65~~ 0 ~~12~~ 80 Co. 652 22' I
24' cw
~~BALT.~~ ~~ANNAPOLIS BLVD.~~
~~MD.~~ ~~0 0 0~~ ~~648 E~~

~~O.P. 202~~ ~~AL.~~ ~~0 0~~ ~~16' I~~
~~18' cw~~
~~Co.~~ ~~0 0~~ ~~648~~

N

Form 6 HPS (Rev. 1961)

ROAD INVENTORY SHEET

Road No. _____

Road Name _____

Sheet No. _____

Date _____

County _____

Form 6 HPS (Rev. 1961)

BMATS
FAU-BALTO.

X

ROAD INVENTORY SHEET

MAP 28

Party Chief T. LANDON
Recorder W. WARFIELD
Helper

Road No. AL. O.P. 202
Road Name
Sheet No. 1 of 1
Date 12-14-71
County ANNE ARUNDEL-DIST. 1

E12B

905-486

S

PIATZER LA.
AL. 025 O.P. ~~201~~ 207

OAK LA. NW
Co. 013 647

MAPLE LA. NW
Co. 004 649

16'I
18'CW

CHESTNUT LA.
Co. 000 650

Form 6 HPS (Rev. 1961)

ROAD INVENTORY SHEET

Road No. ________
Road Name ________
Sheet No. ________
Date ________
County ________

Form 6 HPS (Rev. 1961)

BMATS
FAU-BALTO.

X

ROAD INVENTORY SHEET

MAP 28

Party Chief T. LANDON
Recorder W. WARFIELD
Helper

Road No. AL. O.P. 203
Road Name
Sheet No. 1 OF 1
Date 12-13-71
County ANNE ARUNDEL-DIST. 1

904-486

E12B

0.04

N

ROAD 0 12 END
CENTRAL
Co. 0 08 AVE. 634
1 ST. AVE. SW
Co. 0 00 638

14'E
16'CW
12'I
14'CW

Form 6 HPS (Rev. 1961)

ROAD INVENTORY SHEET

Road No. _____

Road Name _____

Sheet No. _____

Date _____

County _____

Form 6 HPS (Rev. 1961)

BMATS
FAU-BALTO.

ROAD INVENTORY SHEET

MAP 28

Party Chief T. LANDON
Recorder W. WARFIELD
Helper

Road No. AL. O.P. 204
Road Name
Sheet No. 1 OF 1
Date 12-13-71
County ANNE ARUNDEL-DIST. 1

0.03

E12B

905-486

CENTRAL AVE.
Co. 016 634

S

90°

013

MAPLE LA. NW
Co. 008 633 12' I

LINDEN LA. NW 14' CW
Co. 000 632

Form 6 HPS (Rev. 1961)

ROAD INVENTORY SHEET

Road No. ____________________

Road Name ____________________

Sheet No. ____________________

Date ____________________

County ____________________

Form 6 HPS (Rev. 1961)

BMATS
FAU-BALTO.

ROAD INVENTORY SHEET

MAP 28

Party Chief T. LANDON
Recorder W. WARFIELD
Helper

Road No. AL. O.P. 205
Road Name
Sheet No. 1 OF 1
Date 12-13-71
County ANNE ARUNDEL - DIST. 1

E12B

905-485

N

SW. 630
DST. Co. 015
MAPLE LA. SW
Co. 008 633
OAK LA. SW
Co. 000 647

12' I
14' CW

Form 6 HPS (Rev. 1961)

ROAD INVENTORY SHEET

Road No. ____________________

Road Name ____________________

Sheet No. ____________________

Date ____________________

County ____________________

Form 6 HPS (Rev. 1961)

BMATS
FAU-BALTO.

ROAD INVENTORY SHEET

MAP 28

Party Chief T. LANDON
Recorder W. WARFIELD
Helper

Road No. AL. O.P. 206
Road Name
Sheet No. 1 OF 1
Date 12-13-71
County ANNE ARUNDEL - DIST. 1

E123

2.86

906-485

W

Co. 646 C ST. SW
B ST. SW
Co. 017 645

A ST. SW.
Co. 009 644

← AL. 004 ← O.P. 207 12'I

CRAIN Hwy.
MD. 000 3 Bus. 14'CW

Form 6 HPS (Rev. 1961)

ROAD INVENTORY SHEET

Road No. _____

Road Name _____

Sheet No. _____

Date _____

County _____

Form 6 HPS (Rev. 1961)

BMATS
FAU-BALTO.

86-312-313
3-11-87

ROAD INVENTORY SHEET

MAP 28

Party Chief: T. LANDON
Recorder: W. WARFIELD
Helper:

Road No.: AL. O.P. 207
Road Name: PLATZER LA. SW
Sheet No.: 1 OF 1
Date: 12-13-71
County: ANNE ARUNDEL-DIST. 1

0.54

E12B

906 - 485

3 RD.	AVE. SW			
Co.	0 ~~28~~ 32	641		12'I
				14'CW
AL.	0 ~~18~~ 28	O.P.211		X
2 ND	AVE. SW			
Co.	0 ~~15~~ 24	640	SS	
AL.	0 ~~X~~ 20	O.P.208		18'I
1 ST.	AVE. SW			18'CW
Co.	0 ~~11~~ 18	639	SS	X
AL.	0 ~~0~~ 13	O.P.206		12'I
CENTRAL	AVE.			14'CW
Co.	0 ~~0~~ 4	634	SS	X
	~~Co.~~	~~O.P. 203~~		
	0 04	631		16'I 16'CW
MD	0 00	648E		✓
B & A		Blvd		

S

ONE-WAY

Form 6 HPS (Rev. 1961)

ROAD INVENTORY SHEET

Road No. ______________________

Road Name ______________________

Sheet No. ______________________

Date ______________________

County ______________________

Form 6 HPS (Rev. 1961)

BMATS
FAU-BALTO.

ROAD INVENTORY SHEET

MAP 28

Party Chief T. LANDON
Recorder W. WARFIELD
Helper

Road No. AL. O.P. 208
Road Name
Sheet No. 1 of 1
Date 12-13-71
County ANNE ARUNDEL - DIST. 1

0.25 E12B 904-485

ROAD 0 49 END 12'I
(Padfield ~~DRIVE~~ ~~POINT~~ ~~AVE.~~ BLVD) 14'cw
Co. 0 43 679 ×
CRAIN HWY.
MD. 0 38 3 BUS. 18'I
18'cw
AL. 0 34 O.P. 207 ×
A ST. SW
Co. 0 29 644
B ST. SW
Co. 0 20 645
0 18 25°
C ST. SW.
Co. 0 16 646
OAK LA. SW
Co. 0 11 647
90° 0 03 12'I
DST. Co. 14'cw
2 ND AVE. SW
0 00 Co. 640
SW 630

N

Form 6 HPS (Rev. 1961)

ROAD INVENTORY SHEET

Road No. ______________

Road Name ______________

Sheet No. ______________

Date ______________

County ______________

Form 6 HPS (Rev. 1961)

BMATS
FAU-BALTO.

ROAD INVENTORY SHEET

MAP 28

Party Chief T. LANDON
Recorder W. WARFIELD
Helper

Road No. AL. O.P. 209
Road Name
Sheet No. 1 OF 1
Date 12-13-71
County ANNE ARUNDEL - DIST. 1

0.29 E 12B

904-484

O.P.
AL. 211
016
C ST. SW
Co. 011 646
OAK LA. SW
Co. 007 647

AL. 003 O.P. 210
SW.
D ST.
Co. 000 630

12'I
12'CW
17'I
"J" C-C
12'I
14'CW

E

Form 6 HPS (Rev. 1961)

ROAD INVENTORY SHEET

Road No. ________________

Road Name ________________

Sheet No. ________________

Date ________________

County ________________

Form 6 HPS (Rev. 1961)

BMATS
FAU-BALTO.

ROAD INVENTORY SHEET

MAP 28

Party Chief T. LANDON
Recorder W. WARFIELD
Helper

Road No. AL. O.P. 210
Road Name
Sheet No. 1 OF 1
Date 12-13-71
County ANNE ARUNDEL - DIST. 1

E12B

0.35

904-484

N

2ND AVE. SW
Co. 008 640

AL. 005 O.P. 209

D
Co. ST.
000 630 SW
O.P. 197

10'I
12'CW

12'I
14'CW

Form 6 HPS (Rev. 1961)

ROAD INVENTORY SHEET

Road No. _____
Road Name _____
Sheet No. _____
Date _____
County _____

Form 6 HPS (Rev. 1961)

BMATS
FAU-BALTO.

ROAD INVENTORY SHEET

MAP 28

Party Chief T. LANDON
Recorder W. WARFIELD
Helper

Road No. AL 0.P. 211
Road Name
Sheet No. 1 OF 1
Date 12-13-71
County ANNE ARUNDEL - DIST. 1

E123

0.61

904-484

N ST. SE
Co. 052 674

M ST. SE
Co. 046 678 12'I
(Parkfield ~~DRIVE~~ ~~POINT~~ ~~AVE~~ BLVD) 14'CW
Co. 037 679 14'I
CRAIN HWY. 14'CW
MD 032 3 BUS

AL. 028 O.P. 207

A ST. SW
Co. 022 644

B ST. SW
Co. 014 645

O.P. 209 011
C ST. AVE. SW
Co. 005 646

N

180° 003 12'I
14'CW
AVE. SW
3RD 000 641
Co.

Form 6 HPS (Rev. 1961)

ROAD INVENTORY SHEET

Road No. ________________
Road Name ________________
Sheet No. ________________
Date ________________
County ________________

Form 6 HPS (Rev. 1961)

BMATS
FAU-BALTO.

ROAD INVENTORY SHEET

MAP 28

Party Chief T. LANDON
Recorder W. WARFIELD
Helper

Road No. AL O.P. 212
Road Name
Sheet No. 1 of 1
Date 12-13-71
County ANNE ARUNDEL - DIST. 1

906-483

E 12 B

0.14

D ST. SW
Co. 056 630
C ST. SW
Co. 047 646
B ST. SW
Co. 038 645
A ST. SW
Co. 030 644
CRAIN HWY.
MD. 021 3 Bus.
(Padfield ~~DRIVE~~ ~~COURT~~ ~~AVE~~ BLVD.)
Co. 015 679
M ST. SE
Co. 006 678 12'I
N ST. SE. 14'CW
Co. 000 674

W

Form 6 HPS (Rev. 1961)

ROAD INVENTORY SHEET

Road No. _____

Road Name _____

Sheet No. _____

Date _____

County _____

Form 6 HPS (Rev. 1961)

BMATS
FAU-BALTO.

ROAD INVENTORY SHEET

MAP 28

Party Chief T. LANDON
Recorder W. WARFIELD
Helper

Road No. AL, O.P. 213
Road Name
Sheet No. 1 of 1
Date 12-13-71
County ANNE ARUNDEL - DIST. 1

0.08

E12B

905-483

(Padfield) ~~Drum~~ ~~Point Ave.~~ Blvd)

Co. 0 14 679 — 18' I

CRAIN Hwy. — 18' CW

MD 0 09 3 Bus.

E

0 05 — 10°

10° 0 03 — 12' E

A ST. SW — 14' CW

Co. 0 00 644

Form 6 HPS (Rev. 1961)

ROAD INVENTORY SHEET

Road No. _____

Road Name _____

Sheet No. _____

Date _____

County _____

Form 6 HPS (Rev. 1961)

BMATS
FAU-BALTO.

X

ROAD INVENTORY SHEET

MAP 28

Party Chief T. LANDON
Recorder W. WARFIELD
Helper

Road No. AL. O.P. 214
Road Name
Sheet No. 1 OF 1
Date 12-13-71
County ANNE ARUNDEL - DIST. 1

907 - 483

0.02

E123

AL. 011 O.P. 217

15°

008

3 RD. AVE. SE

Co. 007 641

003 AL. O.P. 215

GRIFFITH LA.

Co. 000 676

12'I
14'CW

N

Form 6 HPS (Rev. 1961)

ROAD INVENTORY SHEET

Road No. ____________

Road Name ____________

Sheet No. ____________

Date ____________

County ____________

Form 6 HPS (Rev. 1961)

BMATS
FAU-BALTO.

ROAD INVENTORY SHEET

MAP 28

Party Chief T. LANDON
Recorder W. WARFIELD
Helper

Road No. AL. O.P. 215
Road Name
Sheet No. 1 OF 1
Date 12-13-71
County ANNE ARUNDEL - DIST. 1

0.03 E123 907-483

E

3 RD. AVE. SE
Co. 004 641

002 45° 12' I 14' CW

AL. 000 O.P. 214

Form 6 HPS (Rev. 1961)

ROAD INVENTORY SHEET

Road No. _____

Road Name _____

Sheet No. _____

Date _____

County _____

Form 6 HPS (Rev. 1961)

BMATS
FAU-BALTO.

X

ROAD INVENTORY SHEET

MAP 28

Party Chief T. LANDON
Recorder W. WARFIELD
Helper

Road No. AL. O.P. 216
Road Name
Sheet No. 1 OF 1
Date 12-13-71
County ANNE ARUNDEL - DIST. 1

0.12

E123

907-483

N

0 ST. SE
Co. 004 672

GRIFFITH LA.
Co. 000 676

12' I
14' CW

Form 6 HPS (Rev. 1961)

ROAD INVENTORY SHEET

Road No. __________

Road Name __________

Sheet No. __________

Date __________

County __________

Form 6 HPS (Rev. 1961)

BMATS
FAU-BALTO.

ROAD INVENTORY SHEET

MAP 28

Party Chief T. LANDON
Recorder W. WARFIELD
Helper

Road No. AL. O.P. 217
Road Name
Sheet No. 1 OF 1
Date 12-13-71
County ANNE ARUNDEL - DIST. 1

907-483

0.04 E123



Form 6 HPS (Rev. 1961)

ROAD INVENTORY SHEET

Road No. ____________________

Road Name ____________________

Sheet No. ____________________

Date ____________________

County ____________________

Form 6 HPS (Rev. 1961)

BMATS
FAU - BALTO.

X

ROAD INVENTORY SHEET

MAP 28

Party Chief T. LANDON
Recorder W. WARFIELD
Helper

Road No. AL. O.P. 218
Road Name
Sheet No. 1 OF 1
Date 11-16-71
County ANNE ARUNDEL - DIST. 1

0.37 E12B 908-483

ROAD 006 END

KUETHE RD.
Co. 000 670

10'E
14'CW

W

Form 6 HPS (Rev. 1961)

ROAD INVENTORY SHEET

Road No. _____
Road Name _____
Sheet No. _____
Date _____
County _____

Form 6 HPS (Rev. 1961)

BMATS
FAU-BALTO.

ROAD INVENTORY SHEET

MAP 28

Party Chief T. LANDON
Recorder W. WARFIELD
Helper

Road No. AL. 0.P.219
Road Name
Sheet No. 1 OF 1
Date 11-16-71
County ANNE ARUNDEL - DIST. 1

052 GLEN RD.

E12B

909-484

ROAD	0 29	END
KUETHE		RD.
Co.	0 23	670
		12'E
		18'CW
	0 17	
GLEN		RD.
Co.	0 08	667
		16'E
		20'CW
ROAD	0 00	END

W

Form 6 HPS (Rev. 1961)

ROAD INVENTORY SHEET

Road No. _____
Road Name _____
Sheet No. _____
Date _____
County _____

Form 6 HPS (Rev. 1961)

BMATS
FAU-BALTO.

ROAD INVENTORY SHEET

MAP 28

Party Chief J. LANDON
Recorder W. WARFIELD
Helper

Road No. AL. O.P. 220
Road Name
Sheet No. 1 of 1
Date 11-15-71
County ANNE ARUNDEL - DIST. 1

E1213

908-486

O.P.	220	
AL. 0	30	
ROGERS	AVE.	
Co. 0	27 658	
0	24	90°
0	17	90°
ROGERS AVE.		
Co. 658 0	13	
0	10	90°
O.P. 220		
AL. 0	03	15' J
GEORGIA	AVE. NE	15' CW
Co. 0	00 656	

N

Form 6 HPS (Rev. 1961)

ROAD INVENTORY SHEET

Road No. _____
Road Name _____
Sheet No. _____
Date _____
County _____

Form 6 HPS (Rev. 1961)

BMATS
FAU-BALTO.

A/T
87-246

ROAD INVENTORY SHEET

MAP 28

Party Chief T. LANDON
Recorder W. WARFIELD
Helper

Road No. OP 221
Road Name
Sheet No. 1 OF 1
Date 11-16-71
County ANNE ARUNDEL - DIST. 1

E12B

908-483

GLEN RD.
Co. 667

(BALTO ~~RD~~ ANNAPOLIS ~~RD.~~ BLVD)

MD. 0 32 648 E

32' I

GLEN BURNIE HIGH 0 20 (A)

"J" C-LT.
2' E SHLD. RT.
34' CW

ONE-WAY

0 15 90°

0 12 80°

25°

0 09

23' I

PARKING LOT 0 02

2-2' GRASS SHLD.
31' CW

KUETHE RD.
Co. 0 00 670

E

Form 6 HPS (Rev. 1961)

ROAD INVENTORY SHEET

Road No. _____
Road Name _____
Sheet No. _____
Date _____
County _____

SHA 51.3-8
11-15-72

STATE HIGHWAY ADMINISTRATION OF MARYLAND

ROAD INVENTORY SHEET

Party Chief _____
Recorder _____
Helper _____

Map No. _____

Road No. OP 222
Road Name _____
Sheet No. _____
Date _____
County AA
State Coordinates _____

UNASSIGNED

Now Co 4330

80-52

SHA 51.3-8
11-15-72

ROAD INVENTORY SHEET

Road No. _____
Road Name _____
Sheet No. _____
Date _____
County _____
State Coordinates _____

SHA 51.3-8
11-15-72

STATE HIGHWAY ADMINISTRATION OF MARYLAND

ROAD INVENTORY SHEET

Party Chief _____
Recorder _____
Helper _____

Map No. _____

Road No. OP223
Road Name _____
Sheet No. _____
Date _____
County AA
State Coordinates _____

UNASSIGNED

NBW Co 4269

79-30

SHA 51.3-8
11-15-72

ROAD INVENTORY SHEET

Road No. _____
Road Name _____
Sheet No. _____
Date _____
County _____
State Coordinates _____

Form 6 HPS (Rev. 1961)

BMATS
FAU-BALTO.

ROAD INVENTORY SHEET

MAP 28

Party Chief T. LANDON
Recorder W. WARFIELD
Helper

Road No. AL.O.P.224
Road Name
Sheet No. 1 OF 1
Date 11-16-71
County ANNE ARUNDEL - DIST. 1

0.01 E12B

914-481

W

ROAD	0 06 END	↑ 10'E 14'CW
	0 03	X 14'G 18'CW
SUMMIT CO.	AVE. 0 00 757	↓

Form 6 HPS (Rev. 1961)

ROAD INVENTORY SHEET

Road No. ____________________
Road Name ____________________
Sheet No. ____________________
Date ____________________
County ____________________

Form 6 HPS (Rev. 1961)

BMATS
FAU-BALTO.

ROAD INVENTORY SHEET

MAP 28

Party Chief T. LANDON
Recorder W. WARFIELD
Helper

Road No. AL. O.P. 225
Road Name
Sheet No. 1 OF 1
Date 11-19-71
County ANNE ARUNDEL - DIST. 1

912-477

E12B

0.22 SANDSBURY AVE

ROAD	0 17 END	
AHELPS Co.	0 12 AVE. 787	
SANDSBURY Co.	0 05 AVE. 788	9'D 9'CW
ROAD	0 00 END	

N

Form 6 HPS (Rev. 1961)

ROAD INVENTORY SHEET

Road No. _____
Road Name _____
Sheet No. _____
Date _____
County _____

Form 6 HPS (Rev. 1961)

BMATS
FAU-BALTO

ROAD INVENTORY SHEET

MAP 28

Party Chief T. LANDON
Recorder W. WARFIELD
Helper

Road No. OP. 226
Road Name AMERICANA CIR.
Sheet No. 1 OF 1
Date 11-19-71
County ANNE ARUNDEL - DIST. 1

913-476

3456 E12B SOUTHDALE SHOPPING CENTER

PARKING LOT		LOT	
ROAD O	64	END	↑
PARKING LOT	063	PARKING LOT	
↑ PT 30 APTS.	060		
80°			
PC	056		
	050	PARKING LOT	36' I
			"J" C-C
	043		
	042		X
		(EST.) 432 APTS	62' I
PT	031		"J" C-C
			PARKING BOTH SIDES
90°	020		X
PC	018		
	014	ENT. PARKING LOT	10° ↑
↑ 10°	011		
E ↑			24' I
	005	ENT. PARKING LOT	28' CW
	004		15° ↑ X 2-20' I
			"I" C INS
GOV. RITCHIE		HWY.	22' GRASS MED.
MD.	000	2	↓

Form 6 HPS (Rev. 1961)

ROAD INVENTORY SHEET

Road No. _____
Road Name _____
Sheet No. _____
Date _____
County _____

SHA 51.3-8
11-15-72

STATE HIGHWAY ADMINISTRATION OF MARYLAND

ROAD INVENTORY SHEET

Party Chief _____
Recorder _____
Helper _____

Map No. F12B

Road No. OP 227
Road Name _____
Sheet No. _____
Date _____
County A.A.
State Coordinates 908-477

See INVENTORY OF G 4707

84-40

W

Form 6 HPS (Rev. 1961)

BMATS
FAU-BALTO.

ROAD INVENTORY SHEET

MAP 28

Party Chief T. LANDON
Recorder W. WARFIELD
Helper

Road No. OP. 228
Road Name NEW YORK LA.
Sheet No. 1 OF 1
Date 11-23-71
County ANNE ARUNDEL - DIST. 1

E12B

908-477

ROAD 0 10 END

VIRGINIA LA.

OP 230 0 08 22 APTS

0 06

MAYFLOWER CIR

OP C4707 0 05 OP 227

0 04

OP 231 0 02 22 APTS.

62' I
"J" C-C
PARKING BOTH SIDES

ROAD 0 00 END

N

Form 6 HPS (Rev. 1961)

ROAD INVENTORY SHEET

Road No. ________________

Road Name ________________

Sheet No. ________________

Date ________________

County ________________

Form 6 HPS (Rev. 1961)

BMATS
FAU-BALTO.

ROAD INVENTORY SHEET

MAP 28

Party Chief T. LANDON
Recorder W. WARFIELD
Helper

Road No. OP 229
Road Name HANCOCK LA.
Sheet No. 1 OF 1
Date 11-23-71
County ANNE ARUNDEL - DIST. 1

E 1213

907-477

ROAD	0 09	END	
OP 231	0 07		
0.02/30'I "J"C-C → MAYFLOWER CIR.	0 05	33 APTS.	
~~OP 227~~	0 04		
VIRGINIA LA.			
OP 230	0 02		64'I "J"C-C PARKING BOTH SIDES
ROAD	0 00	END Swim CLUB	

S

Form 6 HPS (Rev. 1961)

ROAD INVENTORY SHEET

Road No. ________________
Road Name ________________
Sheet No. ________________
Date ________________
County ________________

Form 6 HPS (Rev. 1961)

BMATS
FAU-BALTO.

ROAD INVENTORY SHEET

MAP 28

Party Chief T. LANDON
Recorder W. WARFIELD
Helper

Road No. OP 230
Road Name VIRGINIA LA.
Sheet No. 1 OF 1
Date 11-23-71
County ANNE ARUNDEL - DIST. 1

E 12 B

908-477

W

HANCOCK LA.
OP 010 229

008

44 APTS.

44 APTS

64' I
"J" C-C

001

PARKING, BOTH SIDES

NEW YORK LA.
OP 000 228

Form 6 HPS (Rev. 1961)

ROAD INVENTORY SHEET

Road No. _____
Road Name _____
Sheet No. _____
Date _____
County _____

Form 6 HPS (Rev. 1961)

BMATS
FAU-BALTO.

ROAD INVENTORY SHEET

MAP 28

Party Chief T. LANDON
Recorder W. WARFIELD
Helper

Road No. OP 231
Road Name
Sheet No. 1 OF 1
Date 11-23-71
County ANNE ARUNDEL - DIST. 1

E12B

907-477

E

NEW YORK LA.

OP 009 228

44 APTS.

44 APTS.

64' I

"J" C-C

PARKING BOTH SIDES

001

HANCOCK LA.

OP 000 229

Form 6 HPS (Rev. 1961)

ROAD INVENTORY SHEET

Road No. ____________

Road Name ____________

Sheet No. ____________

Date ____________

County ____________

Form 6 HPS (Rev. 1961)

BMATS
FAU-BALTO.

94 CO. EX. #11
12-19-94
GD/TM

ROAD INVENTORY SHEET

MAP 28

Party Chief T. LANDON
Recorder W. WARFIELD
Helper

Road No. OP. 232
Road Name (WOODHILL DR.)
Sheet No. 1 OF 1
Date 12-1-71
County ANNE ARUNDEL - DIST. 1

E12B

908-476

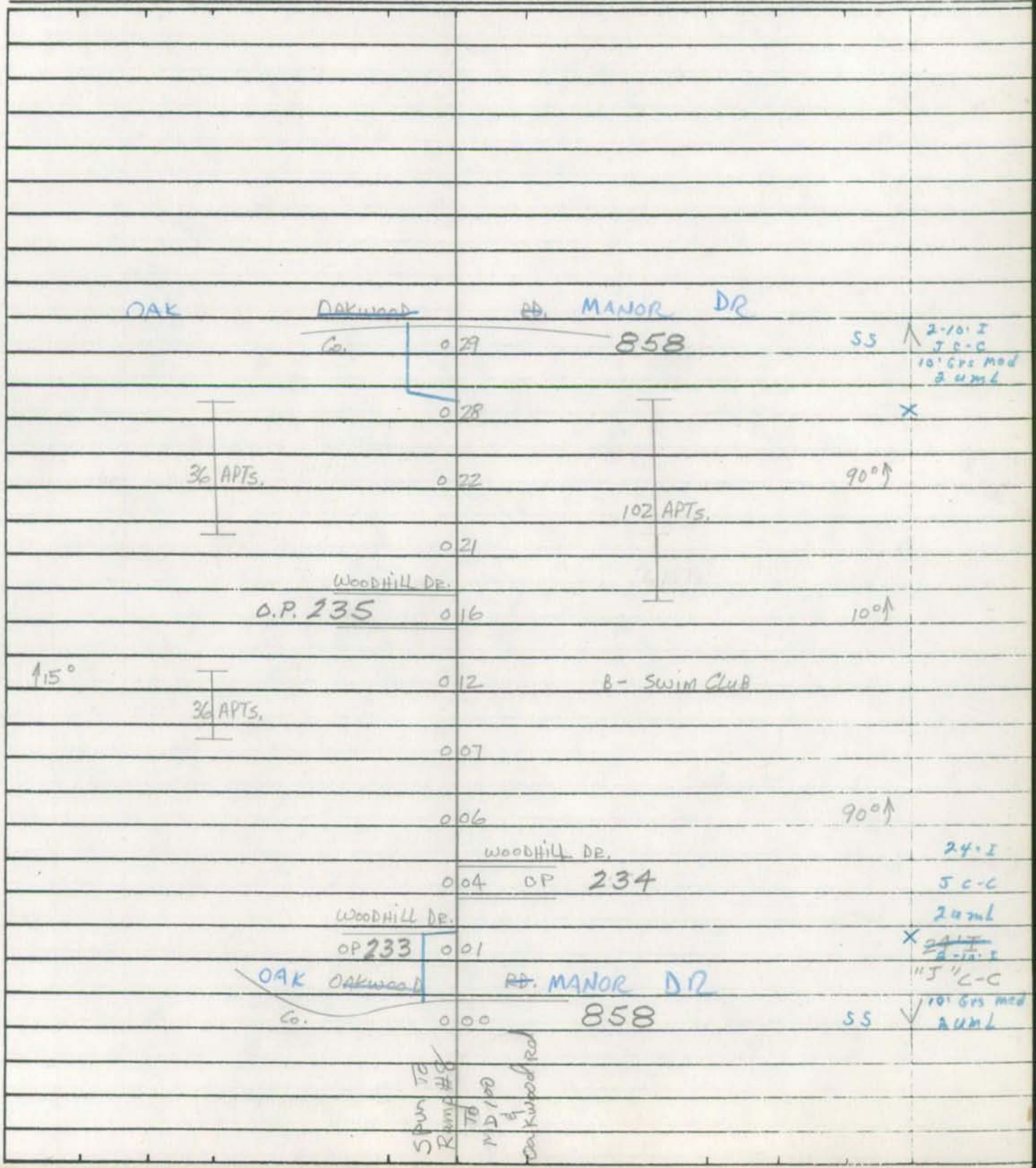

Form 6 HPS (Rev. 1961)

ROAD INVENTORY SHEET

Road No. _____

Road Name _____

Sheet No. _____

Date _____

County _____

Form 6 HPS (Rev. 1961)

BMATS
FAU-BALTO.

ROAD INVENTORY SHEET

MAP 28

Party Chief T. LANDON
Recorder W. WARFIELD
Helper

Road No. OP 233
Road Name WOODHILL DR.
Sheet No. 1 OF 1
Date 12-1-71
County ANNE ARUNDEL - DIST. 1

0.01 (PLOS)

E 12 B

908.476

W

ROAD 0.06 END

36 APTS.

60' I
"J" C-C

PARKING BOTH SIDES

0.01

WOODHILL DR.

OP 0.00 232

Form 6 HPS (Rev. 1961)

ROAD INVENTORY SHEET

Road No. ______

Road Name ______

Sheet No. ______

Date ______

County ______

Form 6 HPS (Rev. 1961)

BMATS
FAU-BALTO.

ROAD INVENTORY SHEET

MAP 28

Party Chief T. LANDON
Recorder W. WARFIELD
Helper

Road No. OP. 234
Road Name WOODHILL DR.
Sheet No. 1 OF 1
Date 12-1-71
County ANNE ARUNDEL - DIST. 1

0.04 (PLUS)

E12B

908-476

E

ROAD 0 06 END

36 APTS.

36 APTS.

2-60' I
"J" C-C
10' GRASS MED.
PARKING. BOTH SIDES

0 01

WOODHILL DR.

OP. 0 00 232

Form 6 HPS (Rev. 1961)

ROAD INVENTORY SHEET

Road No. ____________________

Road Name ____________________

Sheet No. ____________________

Date ____________________

County ____________________

Form 6 HPS (Rev. 1961)

BMATS
FAU-BALTO.

ROAD INVENTORY SHEET

MAP 28

Party Chief T. LANDON
Recorder W. WARFIELD
Helper

Road No. OP. 235
Road Name WOODHILL DR.
Sheet No. 1 OF 1
Date 12-1-71
County ANNE ARUNDEL - DIST. 1

0.16 (PLUS) E12B

907-476

S

30 APTS ROAD 0 06 END 36 APTS

2-60' I
"J" C-C
5' GRASS MED.
PARKING BOTH SIDES

0 02

WOODHILL DR.

OP 0 00 232

Form 6 HPS (Rev. 1961)

ROAD INVENTORY SHEET

Road No. ______________________

Road Name ______________________

Sheet No. ______________________

Date ______________________

County ______________________

Form 6 HPS (Rev. 1961)

BMATS
FAU - BALTO.

ROAD INVENTORY SHEET

MAP 28 B

Party Chief T. LANDON
Recorder W. WARFIELD
Helper

Road No. OP 236
Road Name CAYER DR.
Sheet No. 1 OF 2
Date 12-1-71
County ANNE ARUNDEL - DIST. 1

E12B

906-480



Form 6 HPS (Rev. 1961)

ROAD INVENTORY SHEET

Road No. OP. 236
Road Name CAYER DR.
Sheet No. 2 OF 2
Date 12-1-71
County ANNE ARUNDEL

CAYER DR.
OP. 0.42 236

Form 6 HPS (Rev. 1961)

BMATS
FAU. BALTO.

ROAD INVENTORY SHEET

MAP 28B

Party Chief T. LANDON
Recorder W. WARFIELD
Helper

Road No. OP 237
Road Name (KELSO)
Sheet No. 1 OF 1
Date 12-1-71
County ANNE ARUNDEL - DIST. 1

A.24

E12B

905-480

S

3 H

ROAD 0 07 END

0 04

16'D
18'CW

AQUAHART RD.

MD. CO 0 00

744 698

Form 6 HPS (Rev. 1961)

ROAD INVENTORY SHEET

Road No. _____

Road Name _____

Sheet No. _____

Date _____

County _____

Form 6 HPS (Rev. 1961)

BMATS
FAU-BALTO.

ROAD INVENTORY SHEET

MAP 28

Party Chief T. LANDON
Recorder W. WARFIELD
Helper

Road No. OP 238
Road Name CRAIN CT. CIR.
Sheet No. 1 OF 1
Date 12-1-71
County ANNE ARUNDEL - DIST. 1

1.93

E 1213

904. 480



Form 6 HPS (Rev. 1961)

ROAD INVENTORY SHEET

Road No. ______________

Road Name ______________

Sheet No. ______________

Date ______________

County ______________

Form 6 HPS (Rev. 1961)

BMATS
FAU-BALTO.

ROAD INVENTORY SHEET

MAP 28

Party Chief T. LANDON
Recorder W. WARFIELD
Helper

Road No. OP 239
Road Name WILLS LA.
Sheet No. 1 OF 1
Date 12-2-71
County ANNE ARUNDEL - DIST. 1

E12B

905-482



Form 6 HPS (Rev. 1961)

ROAD INVENTORY SHEET

Road No. _____

Road Name _____

Sheet No. _____

Date _____

County _____

Form 6 HPS (Rev. 1961)

FAU-BALTO
BMATS

ROAD INVENTORY SHEET

Party Chief T. LANDON
Recorder W. WARFIELD
Helper

Map No. 28

Road No. OP 240
Road Name LENLOW CT.
Sheet No. 1 OF 1
Date 5-2-72
County Anne Arundel - District -1
State Coordinates 902-480

E12B

ROAD 004 END

CT.
RONA 241
002 OP

64' I
"J" C-C
PARKING BOTH SIDES

30°

001

OLD STAGE RD.
Co. 000 861

SPUR

W

Form 6 HPS (Rev. 1961)

ROAD INVENTORY SHEET

Road No. _____
Road Name _____
Sheet No. _____
Date _____
County Anne Arundel - District
State Coordinates _____

Form 6 HPS (Rev. 1961)

FAU - BALTO
BMATS

ROAD INVENTORY SHEET

Party Chief T. LANDON
Recorder W. WARFIELD
Helper

Map No. 28

E12B

Road No. OP 241
Road Name RONA CT.
Sheet No. 1 OF 1
Date 5-2-72
County Anne Arundel - District - 1
State Coordinates 902-480

N

ROAD 003 END

LENLOW CT.

OP 000 240.

GA'I "J" C&C PARKING BOTH SIDES

Form 6 HPS (Rev. 1961)

ROAD INVENTORY SHEET

Road No. _____
Road Name _____
Sheet No. _____
Date _____
County Anne Arundel - District
State Coordinates _____

Form 6 HPS (Rev. 1961)

FAU - BALTO
BMATS

ROAD INVENTORY SHEET

Party Chief T. LANDON
Recorder W. WARFIELD
Helper

Map No. 28

E1213

Road No. OP 242
Road Name LORI DR.
Sheet No. 1 OF 1
Date 5-2-72
County Anne Arundel - District - 1
State Coordinates 902-480

OLD STAGE RD.
Co. 025 861
HARLOW DR.
OP 024 243

↑45° 017

E ↑ ↑90° 011 DR. 243
HARLOW
001 OP RD.
OLD STAGE
Co. 000 861

64'I
"J" C-C
PARKING BOTH SIDES

Form 6 HPS (Rev. 1961)

ROAD INVENTORY SHEET

Road No. _____
Road Name _____
Sheet No. _____
Date _____
County Anne Arundel - District
State Coordinates _____

Form 6 HPS (Rev. 1961)

FAU - BALTO
BMATS

ROAD INVENTORY SHEET

Party Chief T. LANDON
Recorder W. WARFIELD
Helper

Map No. 28
E12 B

Road No. OP 243
Road Name HARLOW DR.
Sheet No. 1 OF 1
Date 5-2-72
County Anne Arundel - District - 1
State Coordinates 902-480

	ROAD	018	END
		SPUR	
		017	↖ 0.01 / 24' I "J" C-C
	LORI		DR.
S ↑	OP	012	242
			40' I
		003	45° ↑ "J" C-C
	LORI		DR. PARKING LT.
	OP	000	242 ↓

Form 6 HPS (Rev. 1961)

ROAD INVENTORY SHEET

Road No. _____
Road Name _____
Sheet No. _____
Date _____
County Anne Arundel - District
State Coordinates _____

Form 6 HPS Rev. 1961

ROAD INVENTORY SHEET

Party Chief
Recorder
Chairman

Now Co 3562

72-59

Road No. OP 244
Name SEVERN AVE
Sheet No.
Date
County
M28 902-480

UNASSIGNED

Form 6 HPS Rev. 1961

ROAD INVENTORY SHEET

Party Chief

Recorder

Chairman

Now Co 3561

72-57

Road No. OP245

Name JOHNSON AVE.

Sheet No.

Date

County

M 28 903-408

UNASS/Rev

Form 6 HPS (Rev. 1961)

FAU - BALTO
BMATS

ROAD INVENTORY SHEET

Party Chief T. LANDON
Recorder W. WARFIELD
Helper

Map No. 28

E12B

Road No. of 246
Road Name (HILLCREST RD.)
Sheet No. 1 OF 1
Date 5-2-72
County Anne Arundel - District - 1
State Coordinates 904-477

E

ROAD 007 END

12'G
18'CMP

OLD STAGE RD.

Co. 000

861

Form 6 HPS (Rev. 1961)

ROAD INVENTORY SHEET

Road No. _____
Road Name _____
Sheet No. _____
Date _____
County Anne Arundel - District
State Coordinates _____

Form 6 HPS (Rev. 1961)

FAU-BALTO
BMATS

ROAD INVENTORY SHEET

Party Chief T. LANDON
Recorder W. WARFIELD
Helper

Map No. 28

Road No. OP 247
Road Name GLEN MAR RD.
Sheet No. 1 OF 1
Date 1-14-72
County Anne Arundel - District 1
State Coordinates 904474

0.51

E12B

N

ROAD 009 END

PARKING LOT 006

44 APTS.

33 APTS.

004

60' I
"J" C-C
PARKING
BOTH SIDES

002 PARKING LOT

15°

PHIRNE
Co.

000 RD. E.

904

Form 6 HPS (Rev. 1961)

ROAD INVENTORY SHEET

Road No. ____________________

Road Name ____________________

Sheet No. ____________________

Date ____________________

County Anne Arundel - District

State Coordinates ____________________

Form 6 HPS (Rev. 1961)

FAU - BALTO.
BMATS

ROAD INVENTORY SHEET

Party Chief T. LANDON
Recorder W. WARFIELD
Helper

Map No. 28

E12B

Road No. OP 248
Road Name GLENMAR CIR.
Sheet No. 1 OF 1
Date 1-14-72
County Anne Arundel - District 1
State Coordinates 904474

GLENMAR RD.
O.P. 249

PHIRNE RD. E.
Co. 005 904

003 90° ↑

55 APTS

60' I
"J" C-C

001 85° ↑

PARKING BOTH SIDES

PHIRNE RD. E.
Co. 000 904

5
1

Form 6 HPS (Rev. 1961)

ROAD INVENTORY SHEET

Road No. ______
Road Name ______
Sheet No. ______
Date ______
County Anne Arundel - District
State Coordinates ______

Form 6 HPS (Rev. 1961)

FAU - BALTO.
BMATS

ROAD INVENTORY SHEET

Party Chief T. LANDON
Recorder W. WARFIELD
Helper

Map No. 28

Road No. OP 249
Road Name GLENMAR RD.
Sheet No. 1 OF 1
Date 1-14-72
County Anne Arundel - District 1
State Coordinates 904474

0.62 E12B

N

33 APTS. ROAD 006 END

005 15°

64' I

15° PARKING LOT 003 44 APTS "J" C-C

PARKING BOTH SIDES

001 15°

PHIRNE RD. E.

Co. 000 904

GLENMAR CIR. O.P. 248

Form 6 HPS (Rev. 1961)

ROAD INVENTORY SHEET

Road No. _____
Road Name _____
Sheet No. _____
Date _____
County Anne Arundel - District
State Coordinates _____

Form 6 HPS (Rev. 1961) BMATS Balto urban

ROAD INVENTORY SHEET

MAP 28

Party Chief T. LANDON
Recorder W. WARFIELD
Helper

Road No. OP 250
Road Name WOODSIDE TERR.
Sheet No. 1 OF 1
Date 12-22-71
County ANNE ARUNDEL-DIST. 2

E12B

81-EXTRA ER JE 10-9-81

900-476

TENNIS CTS.

ROAD 019 END

20'I

20'I PAVE LT

40'I JC

012 ENT TO APTS

W

44-APTS. 007

PT

95°

64'I

"J" C-C

PC

003

PARKING BOTH SIDES

PARKE WEST DR.

OP CO 0003656 ~~257~~

Form 6 HPS (Rev. 1961)

ROAD INVENTORY SHEET

Road No. _____
Road Name _____
Sheet No. _____
Date _____
County _____

Form 6 HPS (Rev. 1961) BMATS

ROAD INVENTORY SHEET

MAP 28

Party Chief T. LANDON
Recorder W. WARFIELD
Helper

Road No. OP 251
Road Name COVINGTON AVE.
Sheet No. 1 of 2
Date 12-22-71
County ANNE ARUNDEL-DIST. 2

900-475

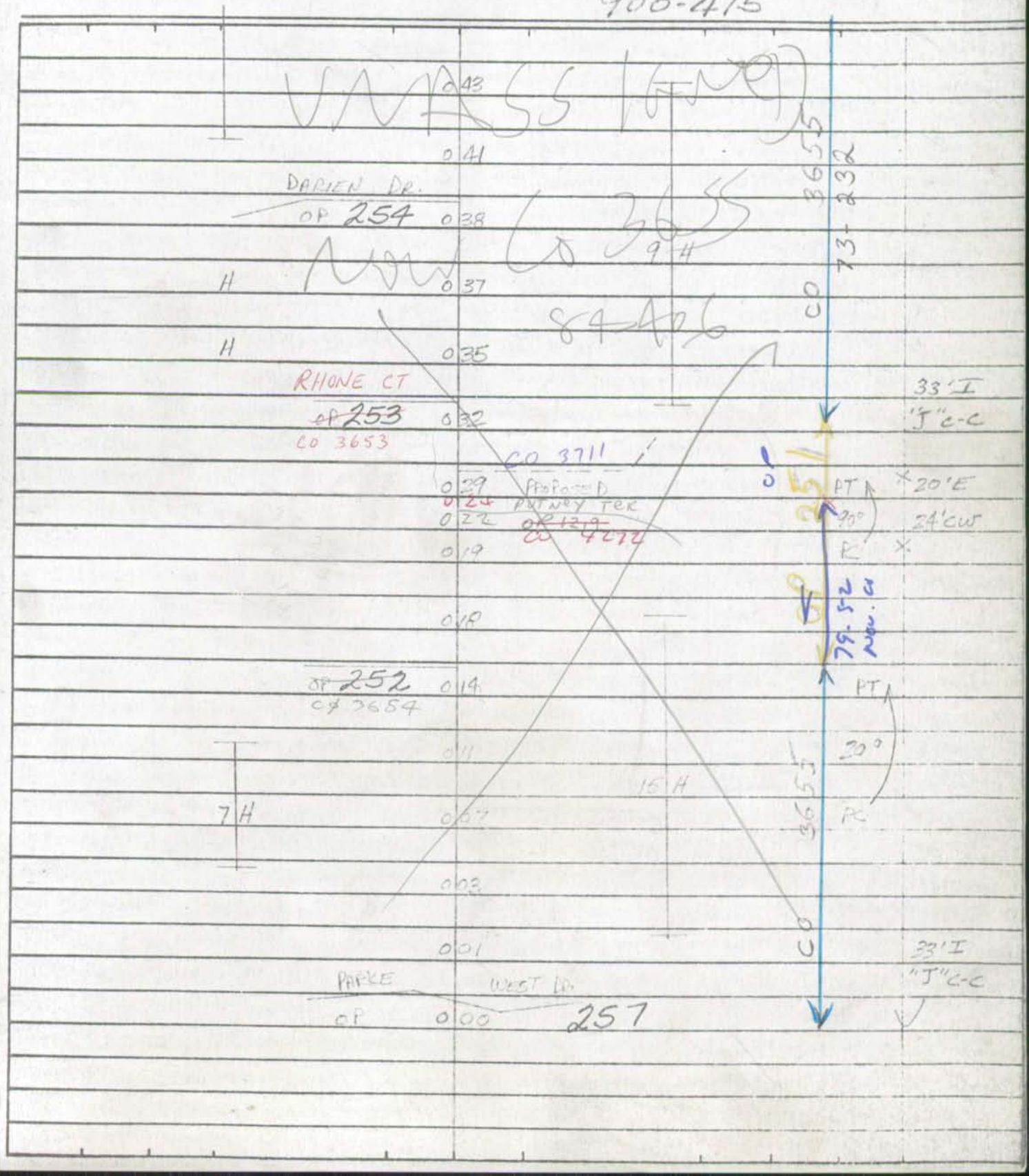

Form 6 HPS (Rev. 1961)

ROAD INVENTORY SHEET

Road No. OP. 251
Road Name COVINGTON AVE.
Sheet No. 2 OF 2
Date 12-22-71
County ANNE ARUNDEL



Form 6 HPS (Rev. 1961)

BMATS

ROAD INVENTORY SHEET

OP 252

MAP 28

Party Chief T. LANDON

Recorder W. WAFFIELD

Helper

Road No. ~~OP 252~~

Road Name (DANSBURY CT)

Sheet No. 1 OF 1

Date 12-22-71

County ANNE ARUNDEL - DIST. 2

PLUS: 0.14

73-231

900-475

UNASSIGNED

NOW CO 3654

73-3654

S

H

D E

H CUL 0 04 SAC H

H 0 03 H

SOVINGTON OP AVE.

0 00 251

27' I

"J" C-C

Form 6 HPS (Rev. 1961)

BMATS

ROAD INVENTORY SHEET

MAP 28

Party Chief T. LANDON
Recorder W. WARFIELD
Helper

Road No. OP 253
Road Name (RHONE CT)
Sheet No. 1 OF 1
Date 12-22-71
County ANNE ARUNDEL-DIST. 2

PLUS: 0.32

73-230

900-474

UNASSIGNED
NOW CO 3653
73-230

H
DE
H CUL 0 04 SAC H
H 0 03 H
H 0 01 H
COVINGTON AVE
OP 0 00 251

E

27' I
"J" LL

Form 6 HPS (Rev. 1961) BMATS

ROAD INVENTORY SHEET

Party Chief T. LAWSON
Recorder W. WARFIELD
Helper

MAP 25
Road No. OP 254
Road Name DARIEN DR.
Sheet No. 1 OF 1
Date 12-23-71
County ANNE ARUNDEL - DIST. 2

899-474

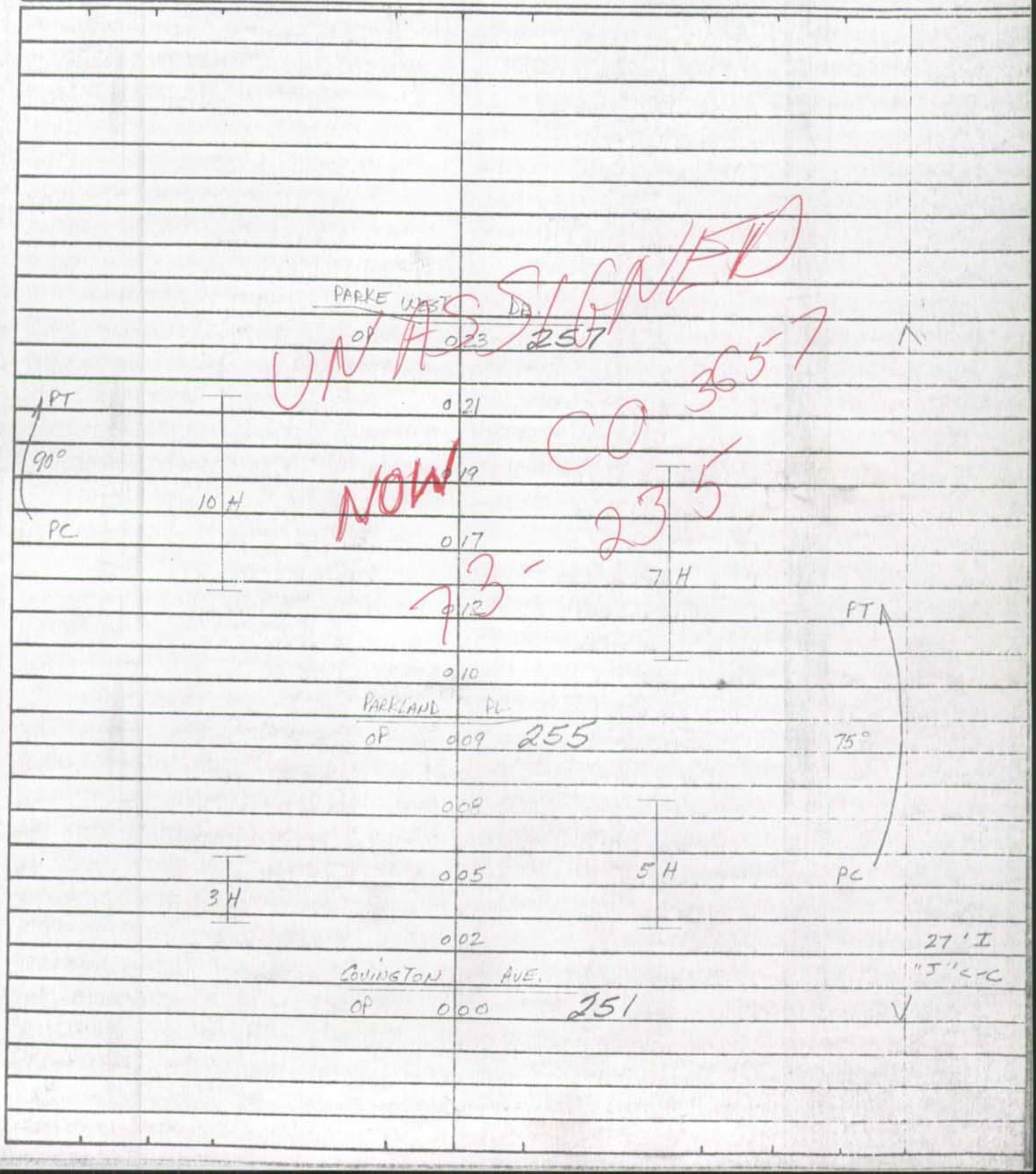

Form 6 HPS (Rev. 1961) BMATS

ROAD INVENTORY SHEET

MAP 28

Party Chief [illegible]
Recorder [illegible]
Helper

Road No. OP 255
Road Name PARKLAND PL.
Sheet No. 1 OF 1
Date 12-22-71
County ANNE ARUNDEL-DIST. 2

73-236 900-474

UNASSIGNED
NOW CO 3652
73-236

ROAD 0.09 END

H 0.08 H

PARIEN DR

OP 0.06 254

N

20° H 0.04

27' I

H 0.02 H "J" Cr

PARKE WEST DR

OP 0.00 257



Form 6 HPS (Rev. 1961)

BMATS

ROAD INVENTORY SHEET

MAP 28

Party Chief T. LANDON
Recorder W. WARFIELD
Helper

Road No. ~~OP 256~~ OP 256
Road Name RIDGEFIELD CT.
Sheet No. 1 of 1
Date 12-22-71
County ANNE ARUNDEL - DIST. 2

73-239

900-474

UNASSIGNED
NOW CO 3659
73-238

H H
DE
CUL 006 SAC
3 H
3 H
003
PARKE WEST DR.
OP 000 257

27' I
"J" C-C

W

Form 6 HPS (Rev. 1961) BMATS

ROAD INVENTORY SHEET

MAP 28

Party Chief: T. [illegible]
Recorder: [illegible]
Helper:

Road No.: OP 257
Road Name: PARKE WEST DR.
Sheet No.: 1 of 2
Date: 12-22-71
County: ANNE ARUNDEL-DIST. 2

899-477

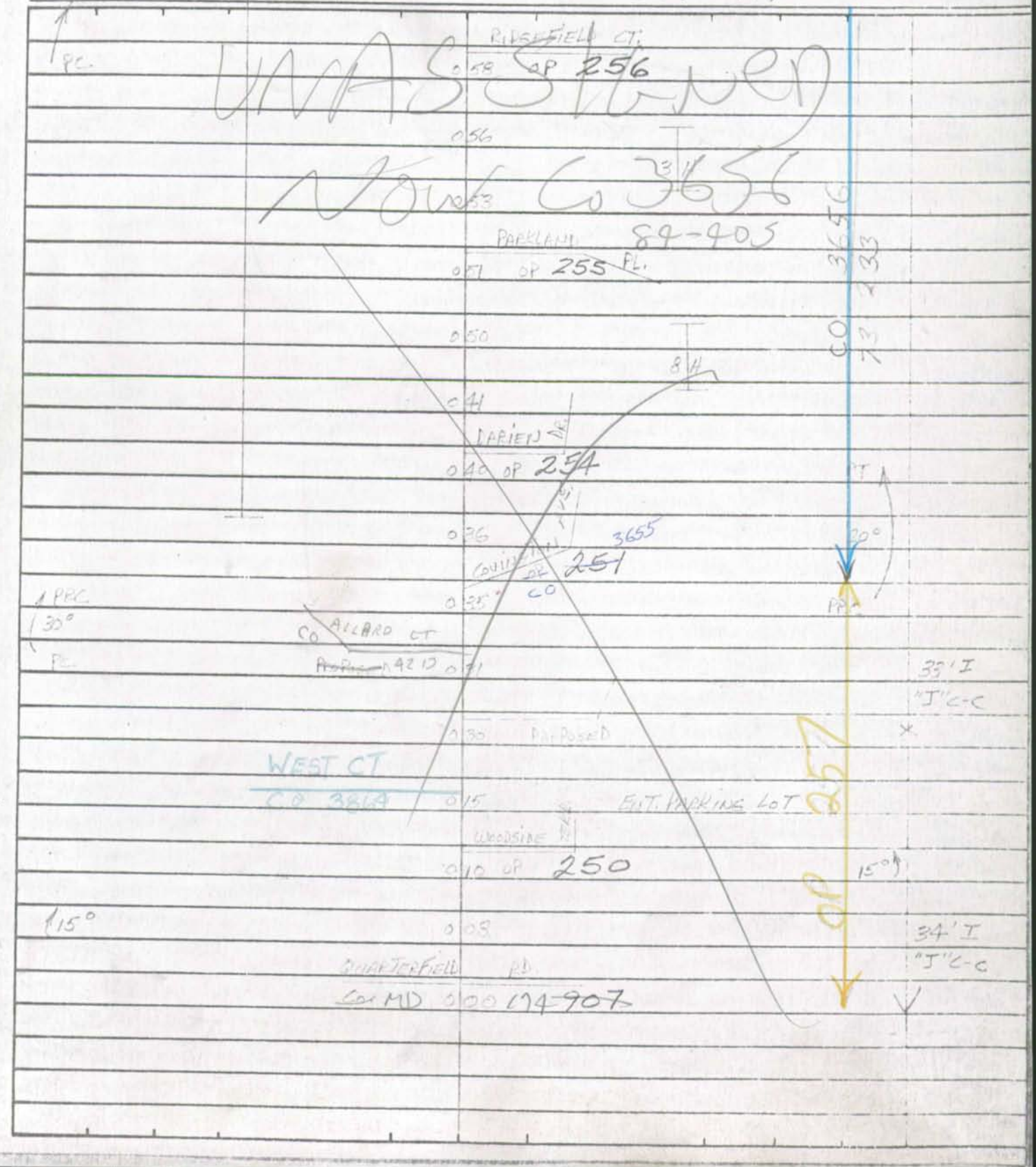



Form 6 HPS (Rev. 1961)

ROAD INVENTORY SHEET

Road No. OP 257
Road Name FARRELWEST DR.
Sheet No. 2 OF 2
Date 12-22-71
County ANNE ARUNDEL



Form 6 HPS (Rev. 1961) BMATS

ROAD INVENTORY SHEET

MAP 28 B

Party Chief T. LANDON
Recorder W. WARFIELD
Helper

Road No. OP 258
Road Name Hobbs LA
Sheet No. 1 OF 1
Date 12-22-71
County ANNE ARUNDEL - DIST. 1

897-474

E 12 B

0.22

QUARTERFIELD RD.

Co. 019 907

017 25° ↑

H 016 H

H 013 H

S ↑

H 006

H 005 12'E 14'CW

DONALDSON AVE.

MD Co. 000 ~~914~~ 174 ↓

Form 6 HPS (Rev. 1961)

ROAD INVENTORY SHEET

Road No. _____
Road Name _____
Sheet No. _____
Date _____
County _____

Form 6 HPS (Rev. 1961) BMATS Ba To urban

ROAD INVENTORY SHEET

Party Chief T. LANDON
Recorder W. WARFIELD
Helper

Map No. 28

Road No. OP 259
Road Name
Sheet No. 1 OF 1
Date 1-6-72
County Anne Arundel - District 2
State Coordinates 892467

E12B

H-100' H

H ROAD 044 END

10° 040

039 H 15°

035 DR.

80° 032

030 DR.

E 005 10° 12'E 14'CW

QUARTERFIELD Co.

000

B 907

Form 6 HPS (Rev. 1961)

ROAD INVENTORY SHEET

Road No. _____
Road Name _____
Sheet No. _____
Date _____
County Anne Arundel - District
State Coordinates _____

Form 6 HPS (Rev. 1961) BMATS

ROAD INVENTORY SHEET

MAP 28

Party Chief T. LANDON
Recorder W. WARFIELD
Helper

Road No. OP. 260
Road Name LEXINGTON RD.
Sheet No. 1 OF 1
Date 1-3-72
County ANNE ARUNDEL - DIST. 2

E12B

889-467

S

DISNEY	RD.		
Co.	005	1138	18'6
MARYLAND	AVE.		20' CW
Co.	000	1141	

Form 6 HPS (Rev. 1961)

ROAD INVENTORY SHEET

Road No. ____________________

Road Name ____________________

Sheet No. ____________________

Date ____________________

County ____________________

Form 6 HPS Rev. 1961

ROAD INVENTORY SHEET

Party Chief
Recorder
Chairman

72-242

SEE Co 3563

Road No. OP 261
Name
Sheet No.
Date
County

M28 889-464

UNASSIGNED

NOW Co 3563

Form 6 HPS (Rev. 1961) BMATS

ROAD INVENTORY SHEET

MAP 28

Party Chief T. LANDON
Recorder W. WARFIELD
Helper

Road No. OP 262
Road Name
Sheet No. 1 OF 1
Date 1-3-72
County ANNE ARUNDEL - DIST. 2

E12B

1.00

893-479

ROAD 0 12 END H

0 09 H

H 0 07

80° 0 03 10'E 12'CW

W.B. & A. RD.
Co. 0 0 0 910

Form 6 HPS (Rev. 1961)

ROAD INVENTORY SHEET

Road No. _____
Road Name _____
Sheet No. _____
Date _____
County _____

SHA 51.3-8
11-15-72

STATE HIGHWAY ADMINISTRATION OF MARYLAND

ROAD INVENTORY SHEET

Party Chief _____
Recorder _____
Helper _____

Map No. _____

Road No. OP263
Road Name _____
Sheet No. _____
Date _____
County AA
State Coordinates _____

UNASSIGNED

NOW CO 4331

80-82

SHA 51.3-8
11-15-72

ROAD INVENTORY SHEET

Road No. _____
Road Name _____
Sheet No. _____
Date _____
County _____
State Coordinates _____

Form 6 HPS (Rev. 1961)

BMATS

ROAD INVENTORY SHEET

MAP 28

Party Chief T. LANDON
Recorder W. WARFIELD
Helper

Road No. OP 264
Road Name FRANKLIN AVE.
Sheet No. 1 OF 1
Date 12-21-71
County ANNE ARUNDEL - DIST. 1

E12B

893-480

0.76

ROAD 0 08 END

3 H

0 05 H

QUEENSTOWN RD.

CO. 0 03 908

H 0 01 10'E 12'CW

ROAD 0 00 END

H H

N

Form 6 HPS (Rev. 1961)

ROAD INVENTORY SHEET

Road No. ________________

Road Name ________________

Sheet No. ________________

Date ________________

County ________________

Form 6 HPS (Rev. 1961)

BMATS

Batto urban

ROAD INVENTORY SHEET

MAP 28

Party Chief T. LANDON
Recorder W. WARFIELD
Helper

Road No. OP 265
Road Name
Sheet No. 1 of 2
Date 12-21-71
County ANNE ARUNDEL - DIST. 1

E12B

895-480

1.03

	041		24" CMP
	039		
	035	H	80° ↑
	031	H	
	026		
	020		90° ↑
	019	H	
↑15°	014	H	
	011		15° ↑
	009		DR.
↑30°	007		
	005		30° ↑
	003	H	
	002	H	10' E
Co	908		12' CW
QUEENSTOWN	000	RD.	

S ↑

Form 6 HPS (Rev. 1961)

ROAD INVENTORY SHEET

Road No. of. 265
Road Name
Sheet No. 2 of 2
Date 12-21-71
County ANNE ARUNDEL

QUEENS TOWN RD.		
Co. 0.43	908	↑

Form 6 HPS (Rev. 1961)

BMATS

Baltimore urban

ROAD INVENTORY SHEET

MAP 28

Party Chief T. LANDON
Recorder W. WARFIELD
Helper

Road No. OP 266
Road Name
Sheet No. 1 OF 1
Date 12-21-71
County ANNE ARUNDEL-DIST. 1

898-481

E12B

0.4°



Form 6 HPS (Rev. 1961)

ROAD INVENTORY SHEET

Road No. _____
Road Name _____
Sheet No. _____
Date _____
County _____

BMATS

Balto urban

Form 6 HPS (Rev. 1961)

ROAD INVENTORY SHEET

MAP 28

Party Chief T. LANDON
Recorder W. WARFIELD
Helper

Road No. OP 267
Road Name CEDAR LA.
Sheet No. 1 OF 1
Date 12-21-71
County ANNE ARUNDEL - DIST. 1

898-478

E2B

195

	H ROAD	055	END
↑90°	H	050	
	QUEENSTOWN RD.		
	Co.	044	908
↑15°		041	
		039	H 15°↑
↑90°		033	
	H	032	
		027	H
	H	017	
	H	013	
	N PUT. RD.		
↑90	0 10'E	010	
	H		
	H	005	10'E
	QUEENSTOWN RD.		12'CW
	Co.	000	908

W

Form 6 HPS (Rev. 1961)

ROAD INVENTORY SHEET

Road No. ______________

Road Name ______________

Sheet No. ______________

Date ______________

County ______________

SHA 51.3-8
11-15-72

STATE HIGHWAY ADMINISTRATION OF MARYLAND

ROAD INVENTORY SHEET

Party Chief _____
Recorder _____
Helper _____

Map No. _____

Road No. _____
Road Name _____
Sheet No. _____
Date _____
County _____
State Coordinates _____

OP 268
UNASSIGNED
NOW CO 4019
74-84

SHA 51.3-8
11-15-72

ROAD INVENTORY SHEET

Road No. ____________________
Road Name ____________________
Sheet No. ____________________
Date ____________________
County ____________________
State Coordinates ________________

Form 6 HPS (Rev. 1961)

BMA 3
FAU - BALTO.

ROAD INVENTORY SHEET

OP

Party Chief E SCHUYLER. MAP 22
Recorder J. COLLEY
Helper

Road No. Co 269
Road Name LEE ST
Sheet No. 1 OF 1
Date 8-18-71
County AA DIST. 1

D12D

72-56

907 - 493

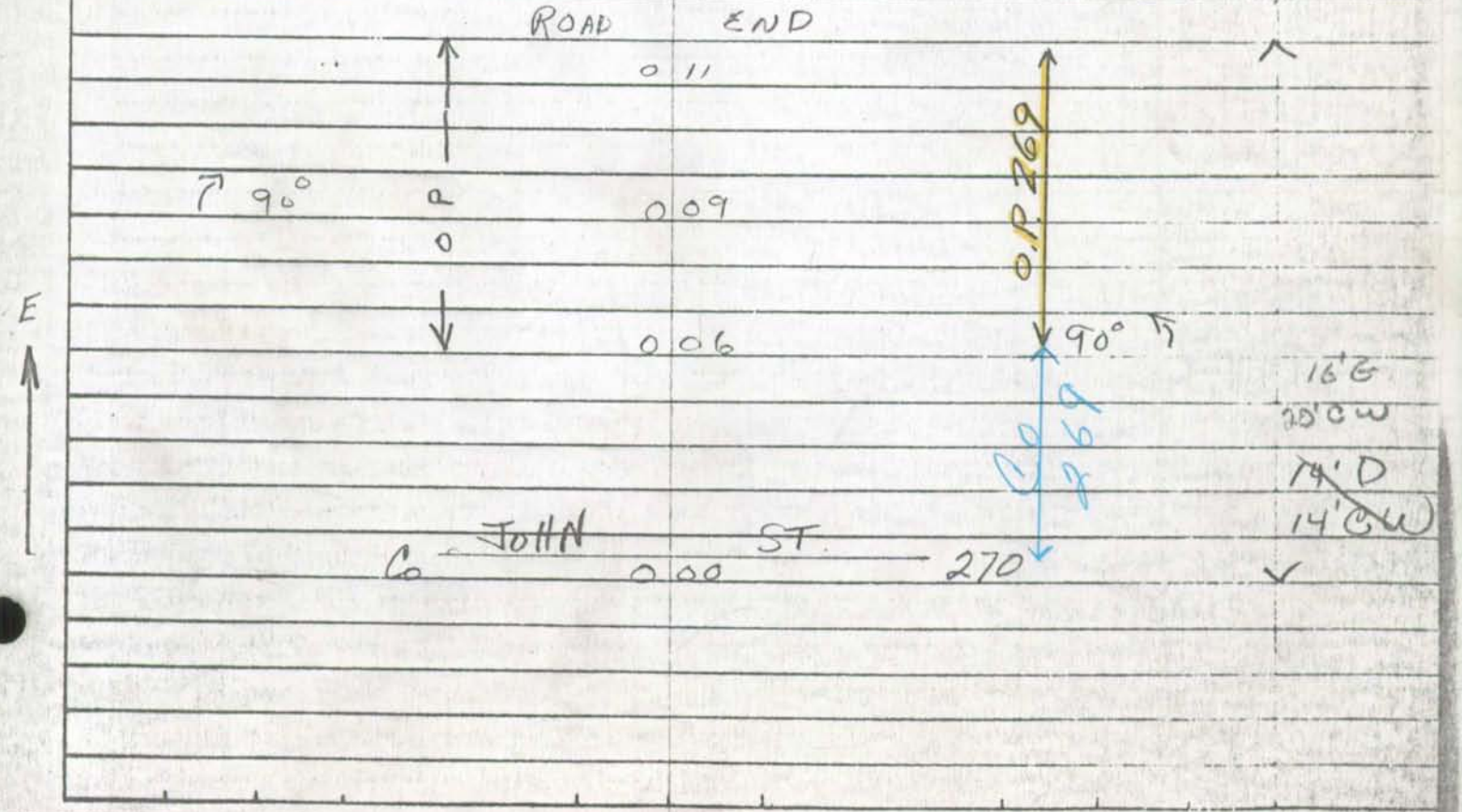

SHA 51.3-8
11-15-72

STATE HIGHWAY ADMINISTRATION OF MARYLAND

ROAD INVENTORY SHEET

Party Chief _____
Recorder _____
Helper _____

Map No. _____

Road No. _____
Road Name _____
Sheet No. _____
Date _____
County _____
State Coordinates _____

OP 270
UNASSIGNED
NOW Ca 4015
74-80

SHA 51.3-8
11-15-72

ROAD INVENTORY SHEET

Road No. _____
Road Name _____
Sheet No. _____
Date _____
County _____
State Coordinates _____

Form 6 HPS (Rev. 1961) FAU-BALTO

ROAD INVENTORY SHEET

OP

Party Chief E SCHUYLER. MAP 22 Road No. Co 271
Recorder J. COLLEY Road Name BROOKHILL TER.
Helper Sheet No. 1 OF 1
Date 8-18-71
County AA DIST. 1
907-493

D12D

UNASSIGNED

Private. No Trespassing

94-46

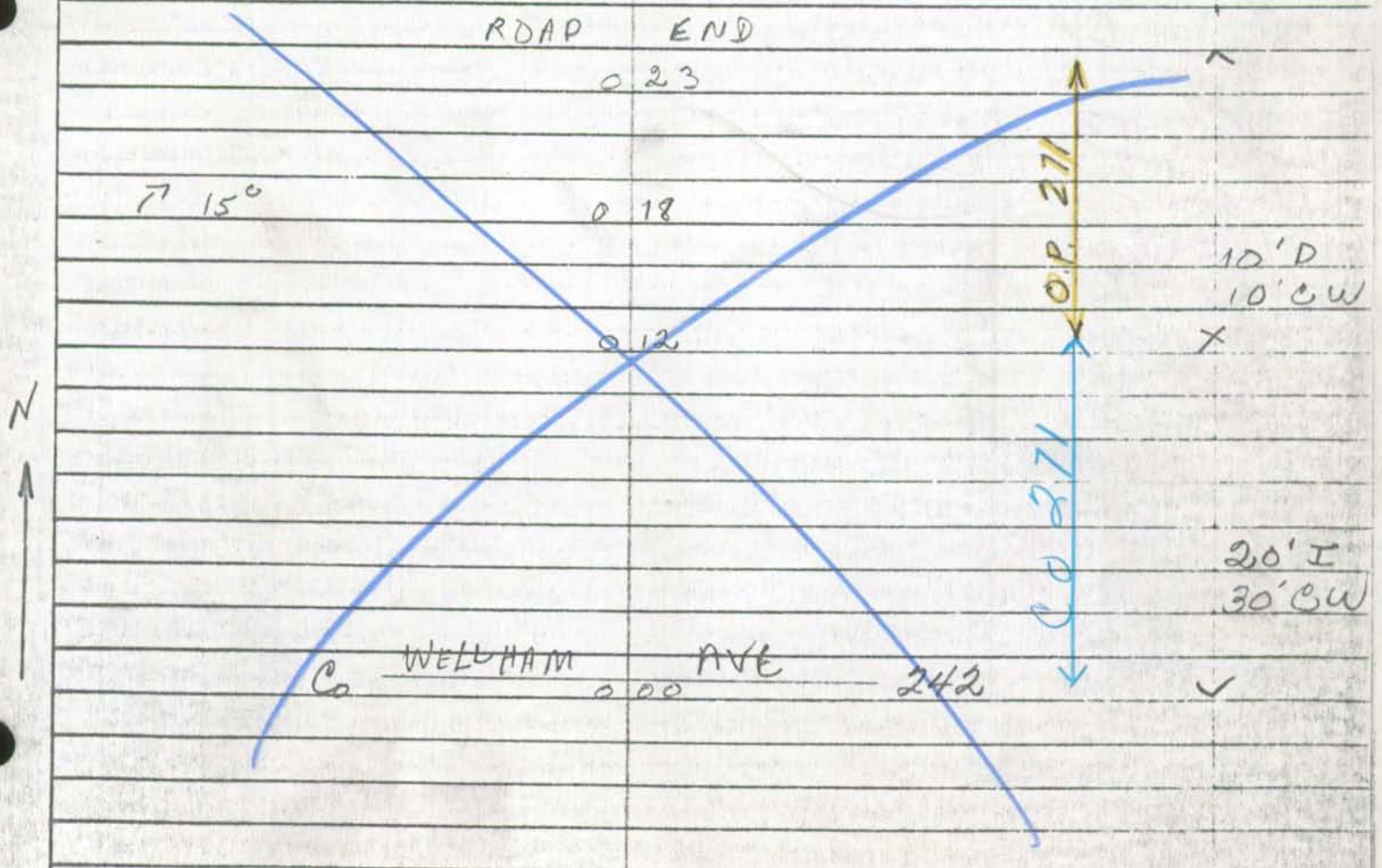

SHA 51.3-8
11-15-72

STATE HIGHWAY ADMINISTRATION OF MARYLAND

ROAD INVENTORY SHEET

Party Chief _____
Recorder _____
Helper _____

Map No. _____

Road No. _____
Road Name _____
Sheet No. _____
Date _____
County _____
State Coordinates _____

OP 272
UNASSIGNED
NOW Co 4020
74-85

SHA 51.3-8
11-15-72

ROAD INVENTORY SHEET

Road No. _____
Road Name _____
Sheet No. _____
Date _____
County _____
State Coordinates _____

SHA 51.3-8
11-15-72

STATE HIGHWAY ADMINISTRATION OF MARYLAND

ROAD INVENTORY SHEET

Party Chief _____
Recorder _____
Helper _____

Map No. _____

Road No. _____
Road Name _____
Sheet No. _____
Date _____
County _____
State Coordinates _____

OP 273
UNASSIGNED
NOW CO 4021
74-86

SHA 51.3-8
11-15-72

ROAD INVENTORY SHEET

Road No. _____
Road Name _____
Sheet No. _____
Date _____
County _____
State Coordinates _____

SHA 51.3-8
11-15-72

STATE HIGHWAY ADMINISTRATION OF MARYLAND

ROAD INVENTORY SHEET

Party Chief _____
Recorder _____
Helper _____

Map No. _____

Road No. _____
Road Name _____
Sheet No. _____
Date _____
County _____
State Coordinates _____

UNASSIGNED

OP 274

LINDEN RD

~~SEE OP EXTENSION OF~~

Now All

Co 4018 (74-83)

91-90

SHA 51.3-8
11-15-72

ROAD INVENTORY SHEET

Road No. _____
Road Name _____
Sheet No. _____
Date _____
County _____
State Coordinates _____

SHA 51.3-8
11-15-72

STATE HIGHWAY ADMINISTRATION OF MARYLAND

ROAD INVENTORY SHEET

Party Chief _____
Recorder _____
Helper _____

Map No. _____

Road No. OP275
Road Name _____
Sheet No. _____
Date _____
County AA
State Coordinates _____

UNASSIGNED
Now Co 4529
82-30

SHA 51.3-8
11-15-72

ROAD INVENTORY SHEET

Road No. _____
Road Name _____
Sheet No. _____
Date _____
County _____
State Coordinates _____

SHA 51.3-8
11-15-72

STATE HIGHWAY ADMINISTRATION OF MARYLAND

ROAD INVENTORY SHEET

Party Chief _____
Recorder _____
Helper _____

Map No. _____

Road No. _____
Road Name _____
Sheet No. _____
Date _____
County _____
State Coordinates _____

OP 276
UNASSIGNED
NOW Co 4016
74-81

SHA 51.3-8
11-15-72

ROAD INVENTORY SHEET

Road No. _____
Road Name _____
Sheet No. _____
Date _____
County _____
State Coordinates _____

SHA 51.3-8
11-15-72

STATE HIGHWAY ADMINISTRATION OF MARYLAND

ROAD INVENTORY SHEET

Party Chief _____
Recorder _____
Helper _____

Map No. _____

Road No. _____
Road Name _____
Sheet No. _____
Date _____
County _____
State Coordinates _____

OP 277
UNASSIGNED
NOW Co 4017
74-82

SHA 51.3-8
11-15-72

ROAD INVENTORY SHEET

Road No. _____
Road Name _____
Sheet No. _____
Date _____
County _____
State Coordinates _____

Form 6 HPS (Rev. 1961)

ROAD INVENTORY SHEET

Road No. OP 278
Road Name EVERGREEN RD.
Sheet No. 2 of 2
Date 12-21-71
County : ANNE ARUNDEL

Unassigned
Now all Co 4011
81-76

MAPLE RD.
Co. 083 913
080 H
↑90° 069
H 067
060 H 10'E
12'CW
ELMHURST RD.
Co. 053 912
047 H
CHESTNUT RD.
045 OP 281
040 H
74-76
CO. 4011
SAME

SHA 51.3-8
11-15-72

STATE HIGHWAY ADMINISTRATION OF MARYLAND

ROAD INVENTORY SHEET

Party Chief _____
Recorder _____
Helper _____

Map No. _____

Road No. _____
Road Name _____
Sheet No. _____
Date _____
County _____
State Coordinates _____

OP 279
UNASSIGNED
NOW C.O. 1023
74-90

SHA 51.3-8
11-15-72

ROAD INVENTORY SHEET

Road No. _____
Road Name _____
Sheet No. _____
Date _____
County _____
State Coordinates _____

SHA 51.3-8
11-15-72

STATE HIGHWAY ADMINISTRATION OF MARYLAND

ROAD INVENTORY SHEET

Party Chief _____
Recorder _____
Helper _____

Map No. _____

Road No. _____
Road Name _____
Sheet No. _____
Date _____
County _____
State Coordinates _____

OP 280
UNASSIGNED
NOW CO. 4014
74-79

SHA 51.3-8
11-15-72

ROAD INVENTORY SHEET

Road No. _____
Road Name _____
Sheet No. _____
Date _____
County _____
State Coordinates _____

SHA 51.3-8
11-15-72

STATE HIGHWAY ADMINISTRATION OF MARYLAND

ROAD INVENTORY SHEET

Party Chief _____
Recorder _____
Helper _____

Map No. _____

Road No. _____
Road Name _____
Sheet No. _____
Date _____
County _____
State Coordinates _____

OP 281
UNASSIGNED
NOW CO 4022
74-89

SHA 51.3-8
11-15-72

ROAD INVENTORY SHEET

Road No. _____
Road Name _____
Sheet No. _____
Date _____
County _____
State Coordinates _____

SHA 51.3-8
11-15-72

STATE HIGHWAY ADMINISTRATION OF MARYLAND

ROAD INVENTORY SHEET

Party Chief _____
Recorder _____
Helper _____

Map No. _____

Road No. _____
Road Name _____
Sheet No. _____
Date _____
County _____
State Coordinates _____

OP 282
UNASSIGNED
NOW CO. 4013
74-78

SHA 51.3-8
11-15-72

ROAD INVENTORY SHEET

Road No. _____
Road Name _____
Sheet No. _____
Date _____
County _____
State Coordinates _____

SHA 51.3-8
11-15-72

STATE HIGHWAY ADMINISTRATION OF MARYLAND

ROAD INVENTORY SHEET

Party Chief _____
Recorder _____
Helper _____

Map No. _____

Road No. _____
Road Name _____
Sheet No. _____
Date _____
County _____
State Coordinates _____

OP 283
UNASSIGNED
NOW CO 4012
74-77

SHA 51.3-8
11-15-72

ROAD INVENTORY SHEET

Road No. _____
Road Name _____
Sheet No. _____
Date _____
County _____
State Coordinates _____

BMATS

Balto urban

Form 6 HPS (Rev. 1961)

ROAD INVENTORY SHEET

MAP 28

Party Chief T. LANDON
Recorder W. WARFIELD
Helper

Road No. OP 284
Road Name
Sheet No. 1 OF 1
Date 6-28-71
County ANNE ARUNDEL - DIST. 1

E 12 B PLUS 0.16

889-479

SCARIFIED

ST RE-INV.

1994

H

ROAD 0 61 END

H 0 55

190° H 0 53

0 41 90°

190° 0 33 H 10'E 16'CW

OLD TELEGRAPH RD.

MD 0 00 652

E

Form 6 HPS (Rev. 1961)

ROAD INVENTORY SHEET

Road No. ______________

Road Name ______________

Sheet No. ______________

Date ______________

County ______________

BMATS

Form 6 HPS (Rev. 1961)

ROAD INVENTORY SHEET

MAP 28

Party Chief T. LANDON
Recorder W. WARFIELD
Helper

PLOS 4.51

E12B

Road No. OP 285
Road Name
Sheet No. 1 OF 1
Date 7-14-71
County ANNE ARUNDEL - DIST. 1

889-479

SCARIFIED / ABANDONED DUE TO DUAL RECONSTRUCTION OF MD 170 AND NEW CONSTRUCTION OF MD 100

H

ROAD 0|19 END

0|12 50° ↑

H 0|11 10'E 16'CUT

↑10° H 0|09

PROPOSED 0|06

↑90° 0|04 16'E 26'CUT

TELEGRAPH RD.

MD. 0|00 170

W ↑

MD 637 Old Telegraph Rd

Form 6 HPS (Rev. 1961)

ROAD INVENTORY SHEET

Road No. _____
Road Name _____
Sheet No. _____
Date _____
County _____

Form 6 HPS (Rev. 1961)

BMATS

Balto urban

ROAD INVENTORY SHEET

MAP 28

Party Chief T. LANDON
Recorder W. WARFIELD
Helper

Road No. OP 286
Road Name
Sheet No. 1 OF 1
Date 7-14-71
County ANNE ARUNDEL - DIST. 1

PLUS 4.23

F12B

889 - 477



Form 6 HPS (Rev. 1961)

ROAD INVENTORY SHEET

Road No. _____
Road Name _____
Sheet No. _____
Date _____
County _____

Form 6 HPS (Rev. 1961) FAU - BALTO.

ROAD INVENTORY SHEET

MAP 22

OP

Party Chief E. SCHUYLER
Recorder J. COLLEY
Helper

Road No. Co 287
Road Name 1ST ST
Sheet No. 1 OF 1
Date 8-16-71
County AA. DIST. 1

D12D

908-494

OP 287 UNASSIGNED

Now Private entrance To

Trucking Company

93 Co. ex #33



Form 6 HPS (Rev. 1961)

BMATS

ST REINV.
7-10-98

ROAD INVENTORY SHEET

MAP 28

Party Chief T. LANDON
Recorder W. WARFIELD
Helper

Road No. OP 288
Road Name RAILROAD AVENUE
Sheet No. 1 OF 1
Date 12-16-71
County ANNE ARUNDEL-DIST. 1

E12B

886-482

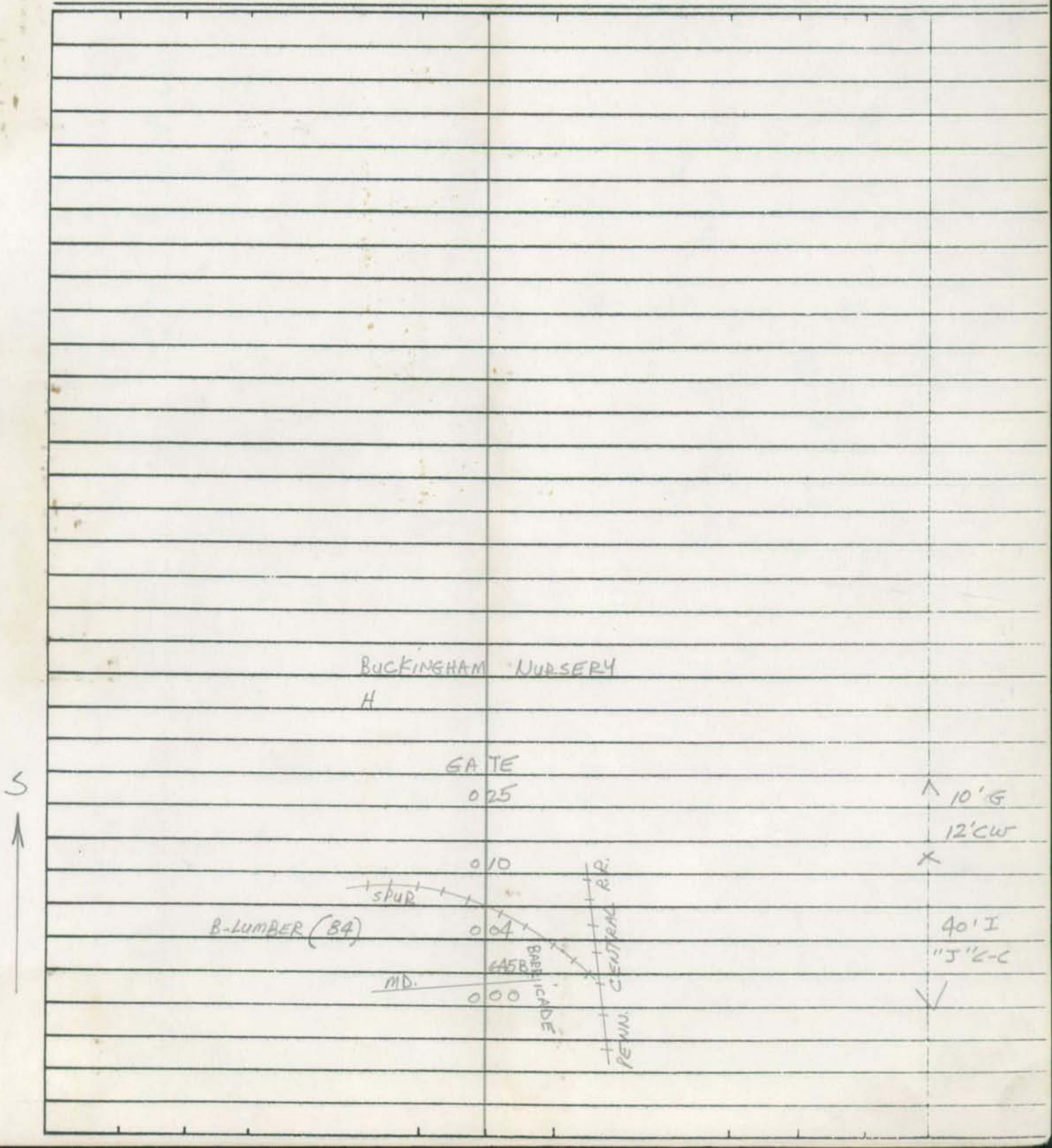

Form 6 HPS (Rev. 1961)

ROAD INVENTORY SHEET

Road No. _____
Road Name _____
Sheet No. _____
Date _____
County _____

Form 6 HPS (Rev. 1961) BMATS

ROAD INVENTORY SHEET

Party Chief
Recorder
Chainman

MAP 28

886-482

Road No. O.P 288
Name
Sheet No.
Date 12-16-71
County ANNE ARUNDEL-DIST. 1

N
W
E
S

W
S
N
E

SP OFF MD645B
004 (PLUS)
NORTH

12-16-71

886-482

MAP 28

1

OP OFF MD 645 B
004 (PLUS)
WEST

12-16-71

886-482

MAP 28

2

P & P 104

RAILROAD GRADE CROSSING SHEET

State Roads Commission of Maryland
Planning and Programming Division

MAP 28 12-16-71

1. GENERAL

Crossing No. .....

Mile Pole Number (R.R. Co.) ...

Coordinates ..... x 886 y 482

System Classification
(Check One)

State Primary ..... ☐
State Secondary ..... ☐
State Road Only ..... ☐
County ..... ☐
Local ..... OP ..... ☑
(Specify)

County and/or Municipality .. ANNE ARUNDEL

U.S. Route Number .....

State Route Number .....

Road Number/Name ..... OP 288

Station 0.04

Surface Type ..... 40'I

Name of Railroad ..... PENN. CENTRAL SPUR

Number of Main Tracks 0

Number of Other Tracks 1

2. TRAIN MOVEMENTS

Time Period	Pass	Freight	Train Speed at Grade Pass	Train Speed at Grade Freight	Spur	Remarks (Other than daily) Pass	Remarks (Other than daily) Freight
Day 6 A.M. to 6 P.M.							
Night 6 P.M. to 6 A.M.							
24 Hour Total							

3. TYPE OF PROTECTION

a. ____ Warning Signs - Reflectorized, Non-reflectorized
b. ____ Crossing Signs - Reflectorized, Non-reflectorized
c. ____ Road Marking
d. ____ Lights - Flashing, Stationary
e. ____ Traffic Control (Stop and Go) Signals
f. ____ Automatic Gate
g. ____ Watchman - Gate, Flag...hours ____
h. ____ Others ____

* By numerals 1 or 2 indicate whether installation is on one or both sides of track.

4. ALIGNMENT FACTOR

P. 312'
N. 208'

Average Daily Trains ...
Train Speed .....
Highway ADT.....
Highway Speed Limit ...
Average Vehicle Speed . 15 MPH
Max. Approach Grade .. N+1.1'P-1.0'
Restricted Sight Distance . YES
(On Highway)

5. QUADRANT ... SIGHT DISTANCE

		@300'	@10'
A	45°	200'	200'
B	135°	0	88'
C	135°	200'	200'
D	45°	88'	88'

6. ACCIDENT RECORD
(Vehicles & Trains)

Year	No. of Accidents	No. of Fatalities
1961		
1962		
1963		
1964		
1965		
Total		

7. CROSSING RATING

A ____
B ____
C ____
D ____
Total ____

State Roads Commission of Maryland
Planning and Programming Division

MAP 28 O.P. Rd. 288
886-482

Party T. LANDON W. WARFIELD
Date 12-16-71

DIAGRAM FOR RAILROAD GRADE CROSSING

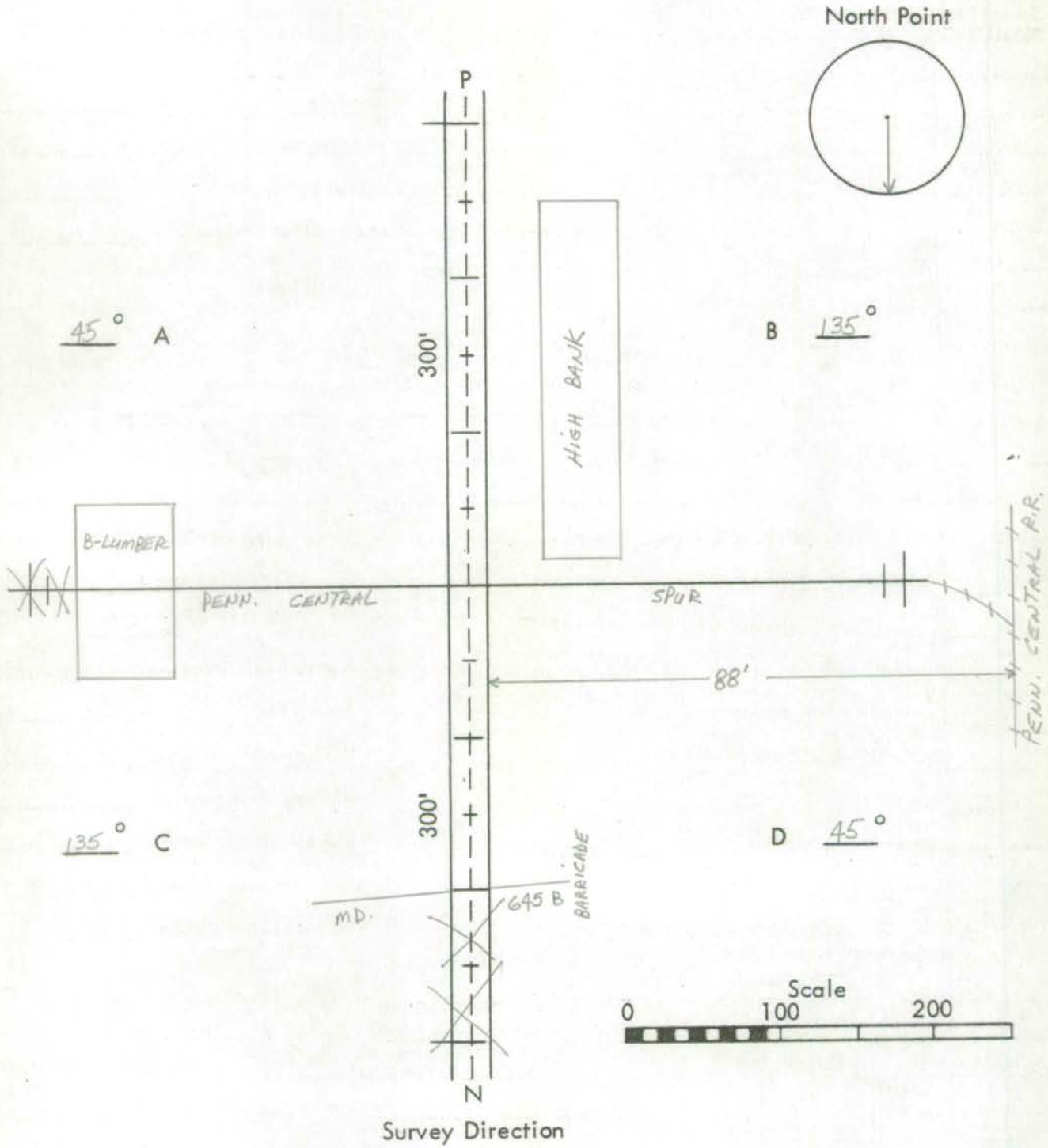

Remarks: NO PROTECTION, AND TRACK ENDS 88' ON RIGHT

Form 6 HPS (Rev. 1961) FAU- BALTO.

ROAD INVENTORY SHEET

OP

Party Chief E. SCHUYLER MAP 22
Recorder J COOLEY
Helper

Road No. Co 289
Road Name 3RD ST.
Sheet No. 1 OF 1
Date 8-16-71
County AA DIST. 1

D 12 D

908 - 494

SEE Inventory of Co 289



BMATS

Form 6 HPS (Rev. 1961)

UNASSIGNED 79-1

ROAD INVENTORY SHEET

MAP 28

NOW CO 3719

BB DD 2-20-80

Party Chief T. LANDON

Recorder W. WARFIELD

Helper

Road No. ~~OP. 290~~

Road Name DOGWOOD RD.

Sheet No. 1 OF 1

Date 12-20-71

County ANNE ARUNDEL-DIST. 2

888-473

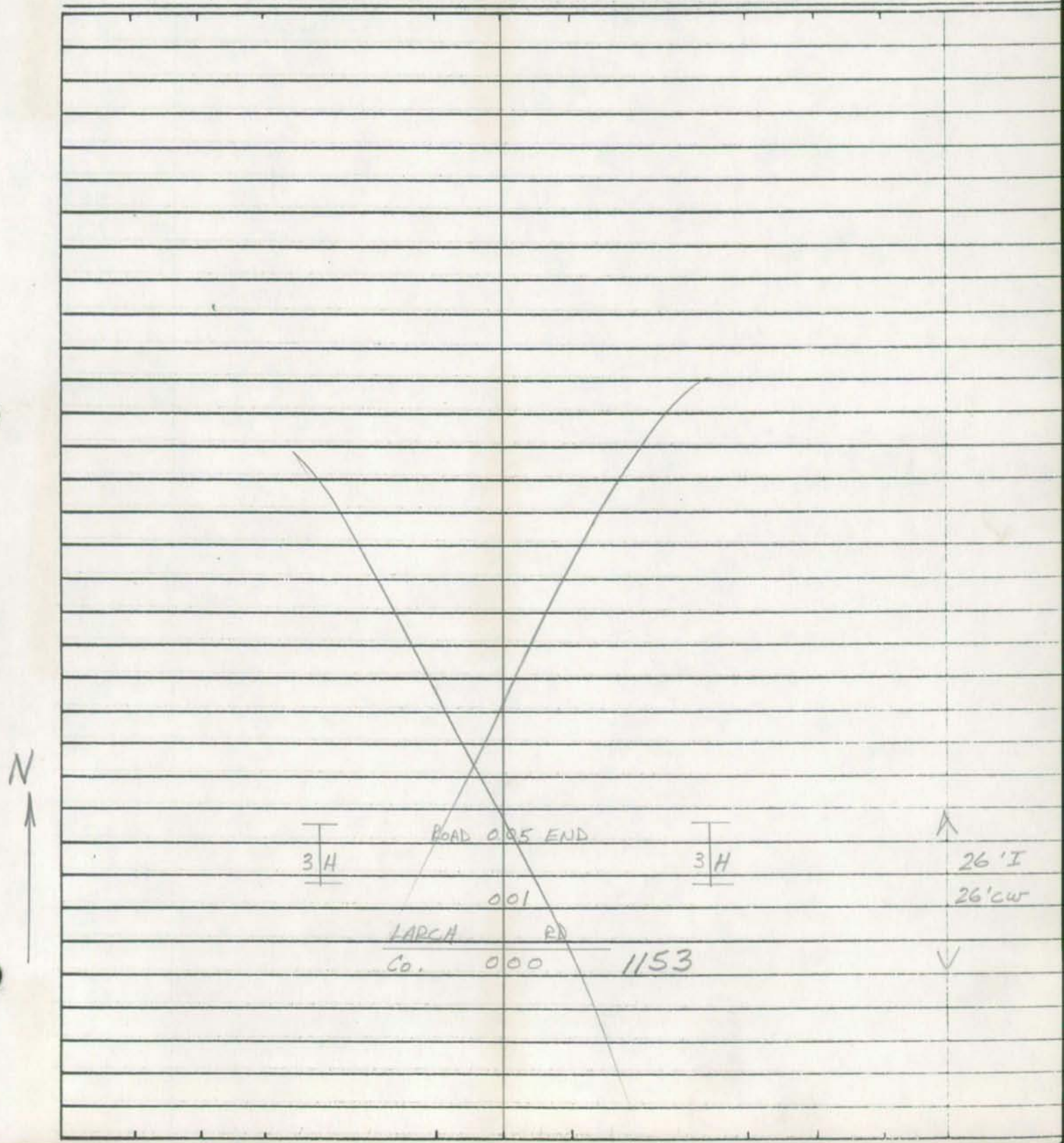

Form 6 HPS (Rev. 1961)

ROAD INVENTORY SHEET

Road No. ____________________
Road Name ____________________
Sheet No. ____________________
Date ____________________
County ____________________

Form 6 HPS (Rev. 1961)

BMATS

ROAD INVENTORY SHEET

MAP 28

Party Chief T. LANDON
Recorder W. WARFIELD
Helper

Road No. MP. 291
Road Name
Sheet No. 1 OF 1
Date 1-3-72
County ANNE ARUNDEL - DIST. 2

E12B

889-471

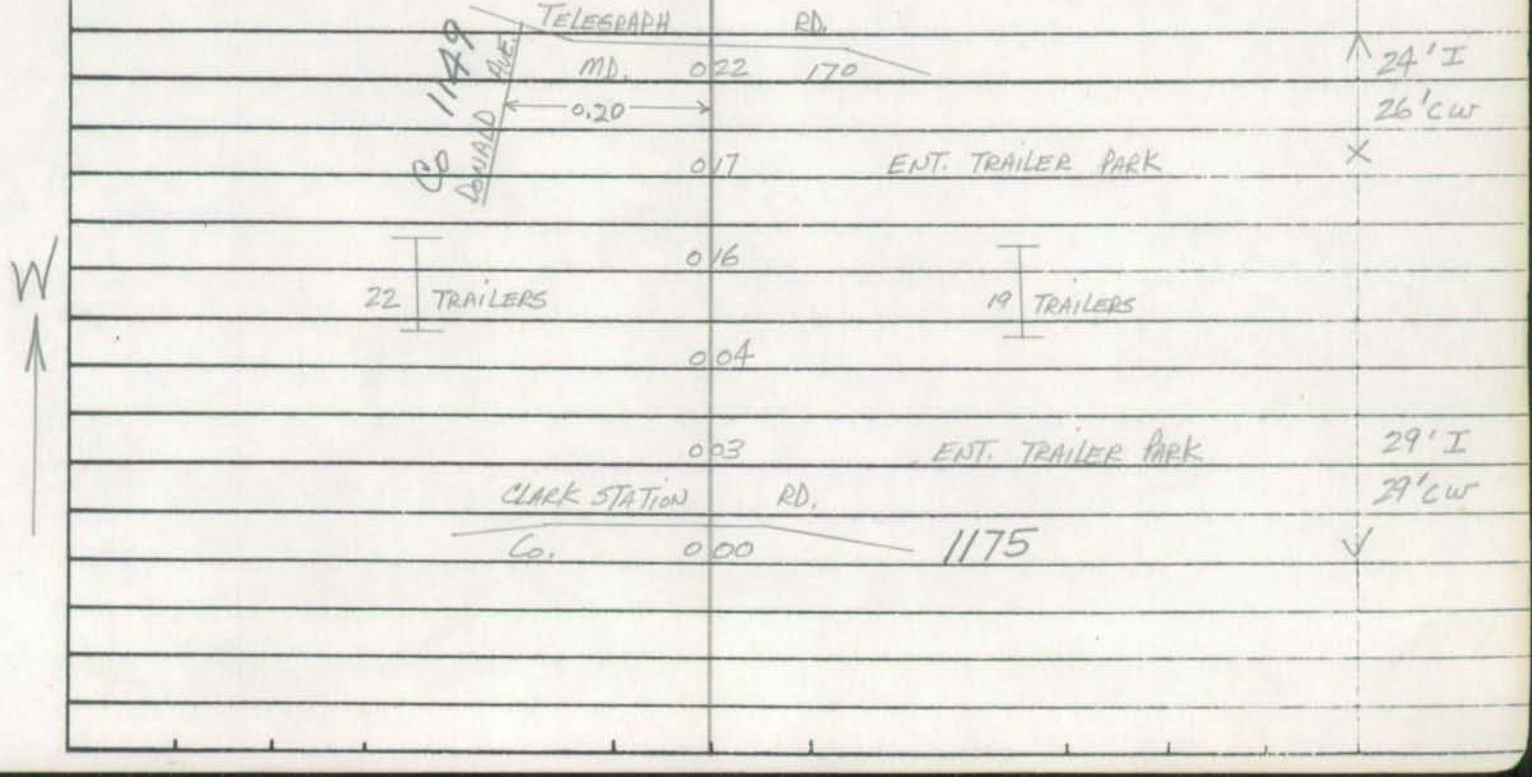

Form 6 HPS (Rev. 1961)

ROAD INVENTORY SHEET

Road No. _____

Road Name _____

Sheet No. _____

Date _____

County _____

Form 6 HPS (Rev. 1961) FAU - BALTO

ROAD INVENTORY SHEET

OP

Party Chief E SCHUYLER MAP 22 Road No. Co 292
Recorder J Colley Road Name VERNON AVE
Helper Sheet No. 1 OF 1
Date 8-16-71
County A.A. DIST. 1
908-494

D 12D

ROAD END

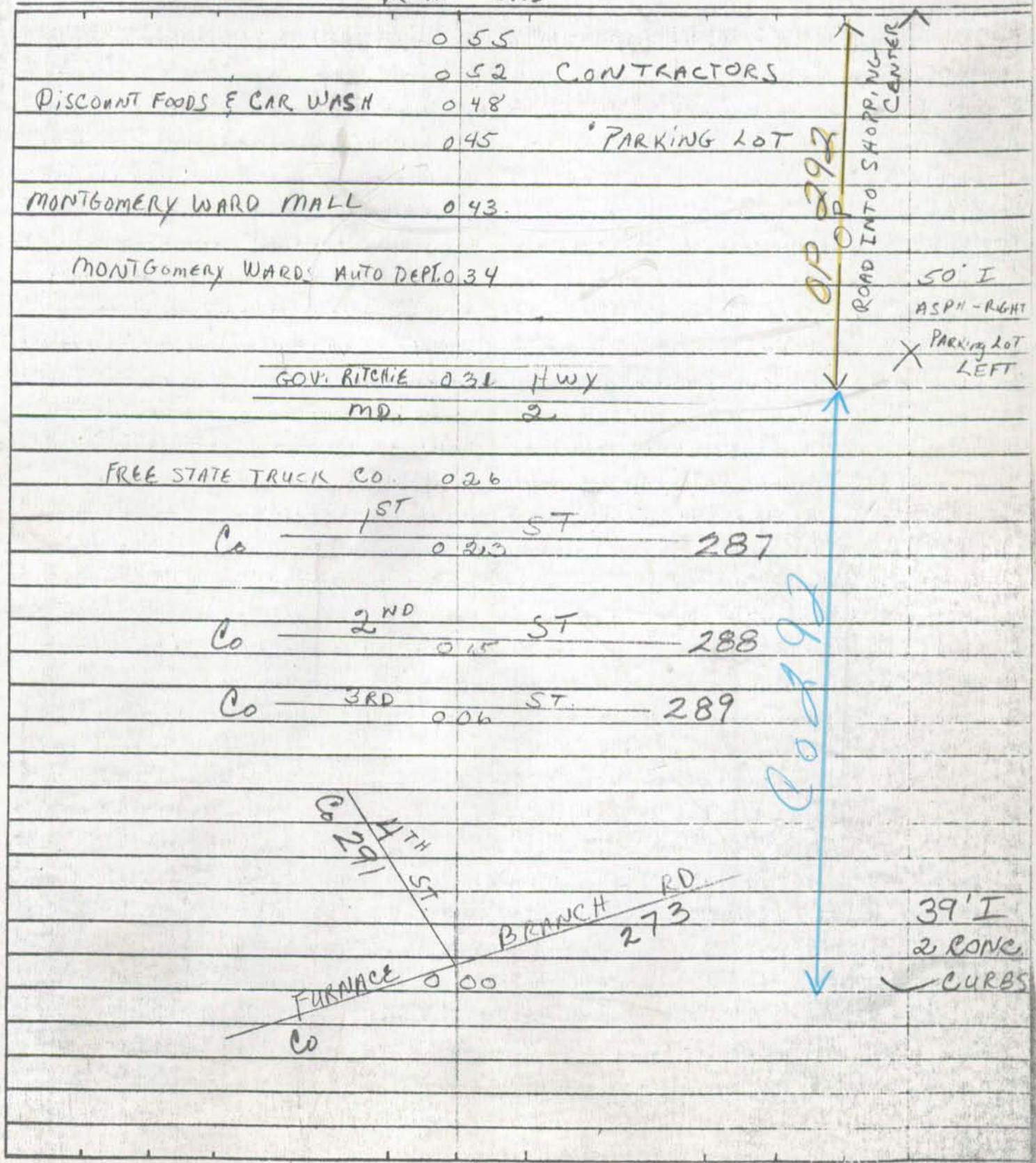

BMATS

Form 6 HPS (Rev. 1961)

ROAD INVENTORY SHEET

MAP 28

Party Chief T. LANDON
Recorder W. WARFIELD
Helper

Road No. OP 293
Road Name
Sheet No. 1 OF 1
Date 6-29-71
County ANNE ARUNDEL - DIST. 1

1E12B

886-475

S

H	ROAD	0	12 END		^
H		0	10		
H		0	09	H	10'E
	OLD CAMP		MEADE RD.		16'CW
CO	~~RD.~~	0	00 ~~483~~ A 4250		v

Form 6 HPS (Rev. 1961)

ROAD INVENTORY SHEET

Road No. ____________________

Road Name ____________________

Sheet No. ____________________

Date ____________________

County ____________________

Form 6 HPS (Rev. 1961)

BMATS

95 Cat X #46
GD, TM
12-11-95

Batto urban

ROAD INVENTORY SHEET

SEVERN ORCHARD CIR.

MAP 28

Party Chief T. LANDON
Recorder W. WARFIELD
Helper

Road No. OP 294
Road Name ~~PIONEER CIR.~~
Sheet No. 1 OF 1
Date 12-17-71
County ANNE ARUNDEL-DIST. 2

E12B

883-468

PIONEER DR.

Co 019 1008

018

90° 015

60 H 30 H

90° 003

66' I

001

"J" C-C

PARKING BOTH SIDES

PIONEER DR.

Co 000 1008

W

Form 6 HPS (Rev. 1961)

ROAD INVENTORY SHEET

Road No. ____________
Road Name ____________
Sheet No. ____________
Date ____________
County ____________

Form 6 HPS (Rev. 1961)

BMATS

Balto urban

ROAD INVENTORY SHEET

MAP 28

Party Chief T. LANDON
Recorder W. WARFIELD
Helper

E12B

Road No. OP 295
Road Name CLEARWATER CT.
Sheet No. 1 OF 1
Date 12-17-71
County ANNE ARUNDEL - DIST. 2

883-468

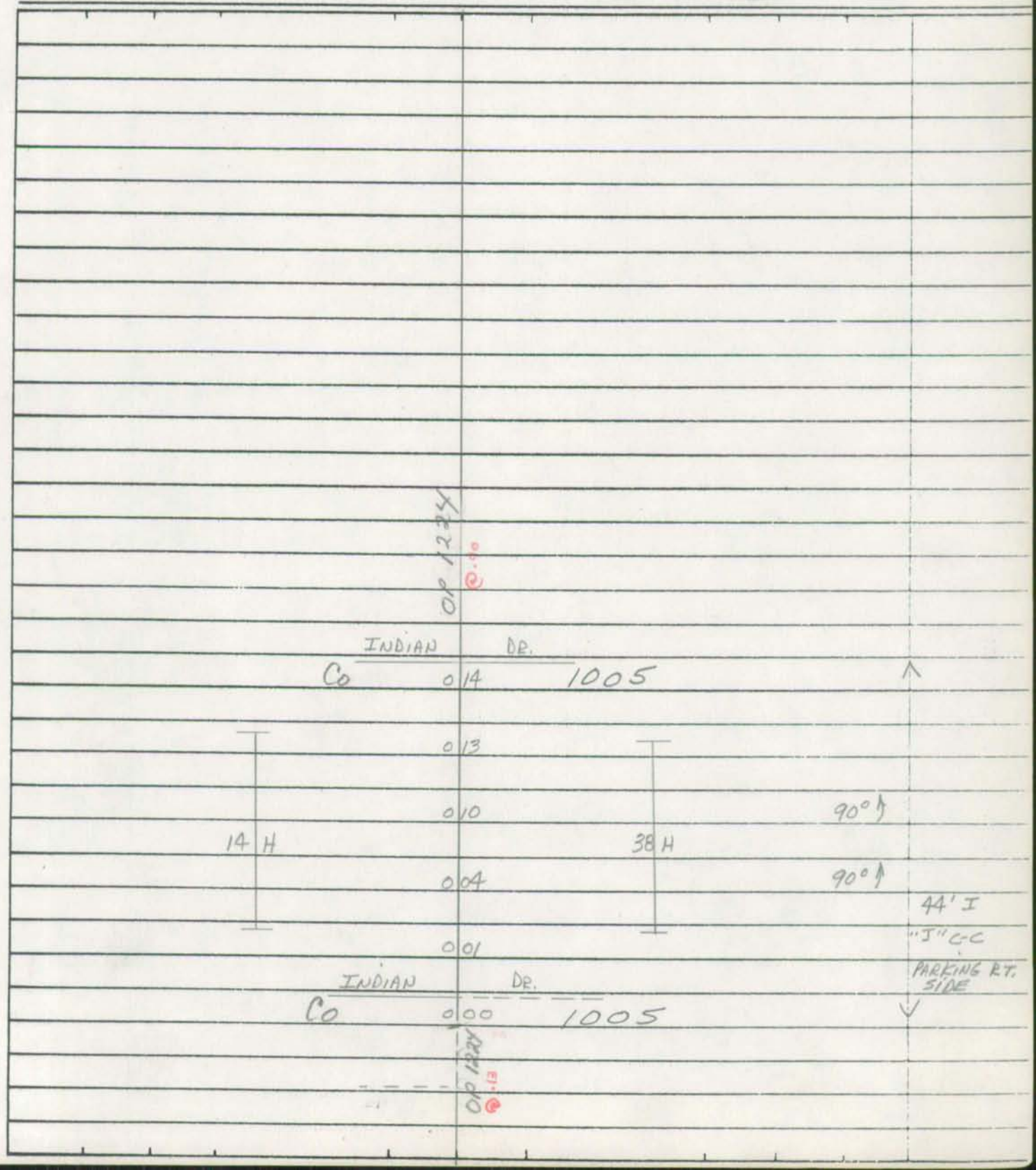

Form 6 HPS (Rev. 1961)

ROAD INVENTORY SHEET

Road No. _____

Road Name _____

Sheet No. _____

Date _____

County _____

Form 6 HPS (Rev. 1961) BMATS Butte urban

ROAD INVENTORY SHEET

MAP 28

Party Chief T. LANDON
Recorder W. WARFIELD
Helper

F123

Road No. of 296
Road Name Deerfield Circle
Sheet No. 1 of 1
Date 12-17-71
County ANNE ARUNDEL-DIST. 2

883-469

DEERFIELD DR.
Co 020 1006

019
16 H
012 26 H 90°
010
007 WATER TANK 90°
16 H 20 H 64' I
001 "J" C-C
PARKING BOTH SIDES
DEERFIELD DR.
Co 000 1006

N

Form 6 HPS (Rev. 1961)

ROAD INVENTORY SHEET

Road No. _____

Road Name _____

Sheet No. _____

Date _____

County _____

Form 6 HPS (Rev. 1961)

BMATS

ROAD INVENTORY SHEET

MAP 28

Party Chief T. LANDON
Recorder W. WARFIELD
Helper

Road No. OP 297
Road Name MEADE VILLAGE RD.
Sheet No. 1 OF 1
Date 12-17-71
County ANNE ARUNDEL - DIST. 2

884-470

0.87

UNASSIGNED NOW CO 3648

ROAD 0 22 END

9 H 0 21 9 H 15°

0 18

MEADE VILLAGE CIR.

O.P. 0 16 298

CO 3649

W

15° 11-APTS. 0 14

0 06 15° 36' I "J" C-C

MD. 0 00 554

PIONEER DR. 1208

0.39

CO.

Form 6 HPS (Rev. 1961) BMATS

ROAD INVENTORY SHEET

MAP 28

Party Chief T. LANDON
Recorder W. WARFIELD
Helper

Road No. OP 298
Road Name MEADE VILLAGE CIR.
Sheet No. 1 OF 1
Date 12-17-71
County ANNE ARUNDEL-DIST. 1

884-471

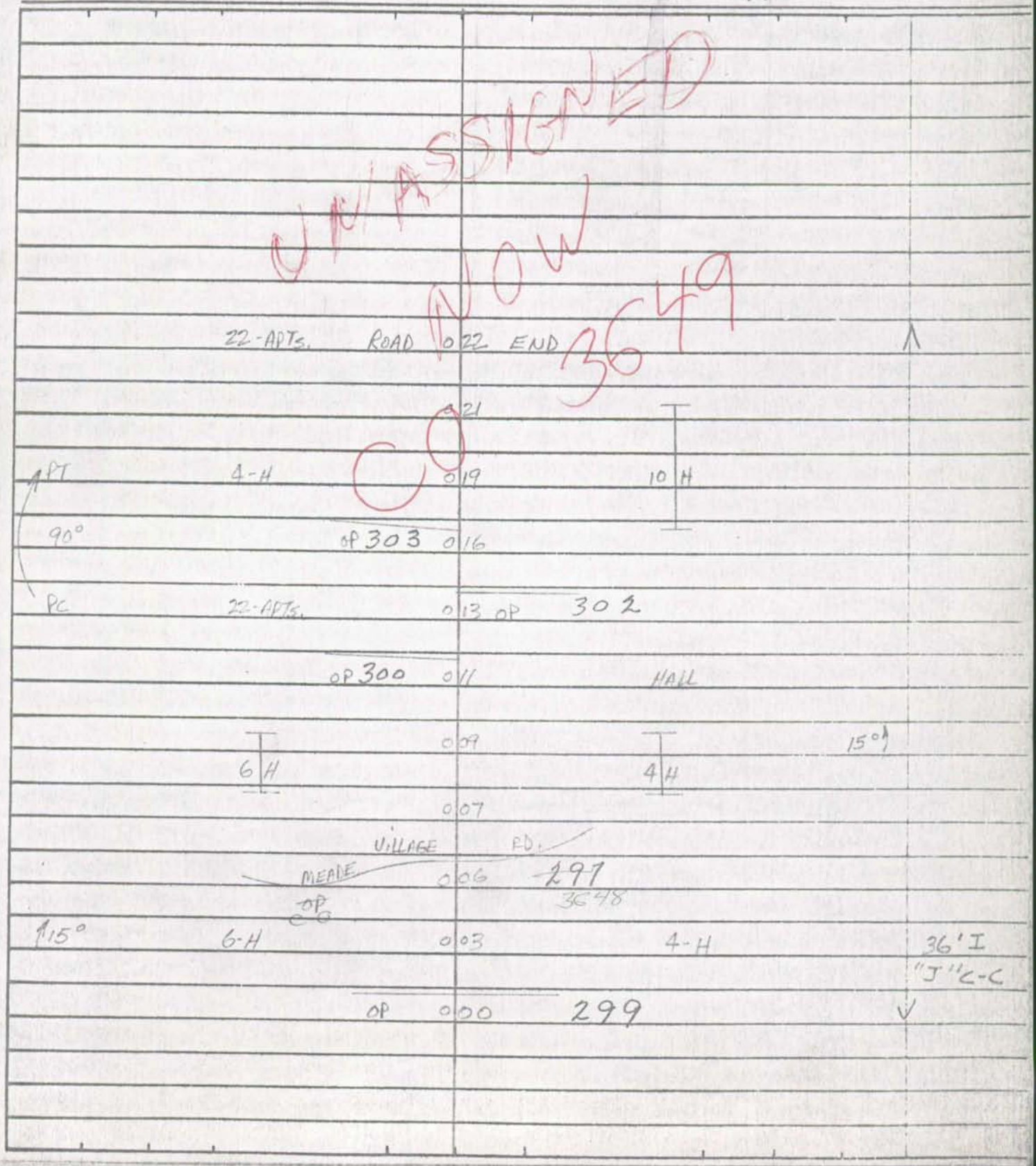

Form 6 HPS (Rev. 1961)

BMATS

Balto urban

ROAD INVENTORY SHEET

MAP 28

Party Chief T. LANDON
Recorder W. WARFIELD
Helper

Road No. OP 299
Road Name
Sheet No. 1 OF 1
Date 12-17-71
County ANNE ARUNDEL-DIST. 1

884-470

E12B

ROAD 0	08 END	9-APTS.	
	006		
~~OP~~ MEADE VILLAGE CIR. CO ~~298~~ 3649	004	10 H WATER TANK	
	003		60' I "J" C-C
22-APTS.	002	22-APTS.	PARKING BOTH SIDES
ROAD 0	00 END		

W

Form 6 HPS (Rev. 1961)

ROAD INVENTORY SHEET

Road No. ____________

Road Name ____________

Sheet No. ____________

Date ____________

County ____________

Form 6 HPS (Rev. 1961)

BMATS

BaltO urban

ROAD INVENTORY SHEET

MAP 28

Party Chief T. LANDON
Recorder W. WARFIELD
Helper

Road No. OP 300
Road Name
Sheet No. 1 OF 1
Date 12-17-71
County ANNE ARUNDEL - DIST. 1

883-470

PLUS 0.11

E12B

S

ROAD 004 END

6 H

003

6 H

60' I
"I" C-C
PARKING
BOTH SIDES

001

MEADE VILLAGE CIR.

000

CO

298

3649

Form 6 HPS (Rev. 1961)

ROAD INVENTORY SHEET

Road No. ______________________

Road Name ______________________

Sheet No. ______________________

Date ______________________

County ______________________

SHA 51.3-8
11-15-72

STATE HIGHWAY ADMINISTRATION OF MARYLAND

BMATS
FAU BALTO

ROAD INVENTORY SHEET

OP 301

Party Chief W.D.
Recorder M.Z
Helper

Map No. 22

Road No. ~~Co. 301~~
Road Name ALLEN RD
Sheet No. 1 OF 1
Date 2-1-77
County ANNE ARUNDEL DIST 1
State Coordinates 908-997

	SHELLY		RD	
	Co.	0 42	303	
90°		0 37		28' I J'c-c
		0 25		28' I J' CURB RT 30' CW
	HARRIS HEIGHTS		AVE	
	Co	0 17	302	
	CHURCH	0 11		28' I J'c-c
	CAROLINA AVE			
	Co. 300	0 10		
PT		0 07	ENT TO T.H	
15°	ENT TO T.H.	0 05	ENT TO T.H.	
PC	ENT TO T.H.	0 02		36' I J'c-c
	HERITAGE HILL		DR	
	Co.	0 00	4146	

E

CO 301

OP 301

CO 301

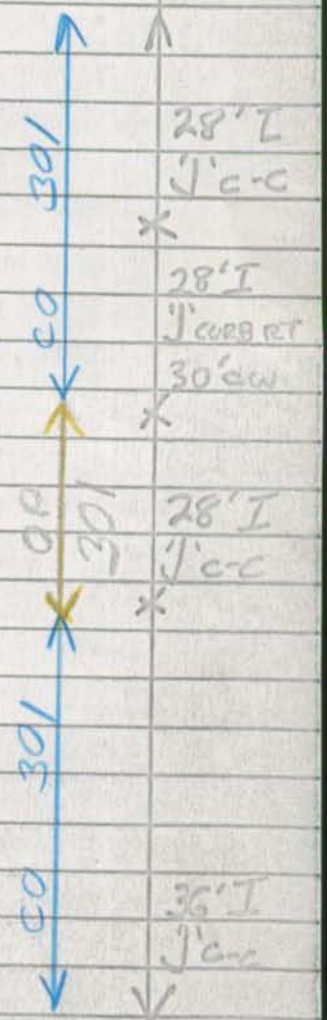

Form 6 HPS (Rev. 1961) BMATS

Ba To urban

ROAD INVENTORY SHEET

MAP 28

Party Chief T. LANDON
Recorder W. WARFIELD
Helper

Road No. OP 302
Road Name
Sheet No. 1 OF 1
Date 12-17-71
County ANNE ARUNDEL-DIST. 1

Plus 0.13

E12B

883-470

N

5-H's ROAD 0.04 END

MEADE VILLAGE CIR.

CO OR 000 298

3649

60' I
"J" C-C
PARKING
BOTH SIDES

Form 6 HPS (Rev. 1961)

ROAD INVENTORY SHEET

Road No. ________________

Road Name ________________

Sheet No. ________________

Date ________________

County ________________

Form 6 HPS (Rev. 1961) BMATS Balto urban

ROAD INVENTORY SHEET

MAP 28

Party Chief T. LANDON
Recorder W. WARFIELD
Helper

Road No. OP 303
Road Name
Sheet No. 1 OF 1
Date 12-17-71
County ANNE ARUNDEL-DIST. 1

PLUS 0.16

E12B

883-470

S

ROAD 006 END

004

6 H

10 H

60' I
"J" C-C
PARKING BOTH SIDES

001

MEADE VILLAGE CIR.

000

~~OP~~ CO

298

3649

Form 6 HPS (Rev. 1961)

ROAD INVENTORY SHEET

Road No. ____________________
Road Name ____________________
Sheet No. ____________________
Date ____________________
County ____________________

OP 304

Anne Arundel County

UNASSIGNED

NOW

CO 5852

Disney Estates Cir

00-33

BMATS

Balto urban

Form 6 HPS (Rev. 1961)

ROAD INVENTORY SHEET

MAP 28

Party Chief T. LANDON
Recorder W. WARFIELD
Helper

Road No. OP 305
Road Name
Sheet No. 1 OF 1
Date 7-1-71
County ANNE ARUNDEL-DIST. 1

PLus 3.15 E12A 876-475

RIDGE PD.

MD 0 14 713

0 13 90°↑

0 10

713 3 H

0 05

SPUR

0.01/30'E → MD 0 03 18'E "J" C-C

ROAD 0 00 END H

N

Form 6 HPS (Rev. 1961)

ROAD INVENTORY SHEET

Road No. __________
Road Name __________
Sheet No. __________
Date __________
County __________

SHA 51.3-8
11-15-72

STATE HIGHWAY ADMINISTRATION OF MARYLAND

ROAD INVENTORY SHEET

Party Chief _____
Recorder _____
Helper _____

Map No. _____

Road No. OP306
Road Name _____
Sheet No. _____
Date _____
County AA
State Coordinates _____

UNASSIGNED NOW
~~See INVENTORY~~

~~OP~~ C. 4637

~~83-55~~

SHA 51.3-8
11-15-72

ROAD INVENTORY SHEET

Road No. _____
Road Name _____
Sheet No. _____
Date _____
County _____
State Coordinates _____

SHA 51.3 - 8 Revised
4.83

MARYLAND STATE HIGHWAY ADMINISTRATION

ROAD INVENTORY SHEET

Party Chief _____ Road No. OP 307
Recorder _____ Road Name _____
Assistant _____ County AA
Map No./Dir. 1 Date _____
State Coordinates _____ Sheet No. _____ OF _____

SYSTEM				TRAFFIC		LINE DIAGRAM	TRAFFIC			PAVEMENT DATA
FED. AID.	FUNCT CLASS.	HWY. SYS.	HPMS SAMPLE	PRKG. REST.	COM/IND. ACCESS		CONTROL	COM/IND. ACCESS	PRKG. REST.	
						~~See INVENTORY~~				
						UNASSIGNED - NOW ALL				
						~~OC~~ Co 4758				
						85-47				

TRAFFIC CODES
TRAFFIC CONTROLS: STOP SIGN=S.S., TRAFFIC LIGHT=T.L., FLASHING RED BALL=F.R.

TRAFFIC CODES
PARKING RESTRICTIONS: A.M. PEAK, P.M. PEAK, A.M./P.M. PEAK, NO PARKING ANYTIME=N.P., COMM/IND. ACCESS=E

SYSTEM				TRAFFIC		LINE DIAGRAM	TRAFFIC				PAVEMENT DATA
FED. AID.	FUNCT. CLASS.	HWY. SYS.	HPMS SAMPLE	PRKG. REST.	COM/IND ACCESS		CONTROL	COM/IND ACCESS	PRKG. REST.		



BMATS

Form 6 HPS (Rev. 1961)

ROAD INVENTORY SHEET

MAP 28

Party Chief T. LANDON
Recorder W. WARFIELD
Helper

Road No. OP 308
Road Name
Sheet No. 1 OF 1
Date 7-1-71
County ANNE ARUNDEL DIST. 1

PLUS 3.74

E12A

878-478

ABANDONED
(94-2 ST)
(94 CO EX # 24)
GD TM
12-21-94

SCARIFIED

NEW DEVELOPMENT
UNDER CONSTRUCTION

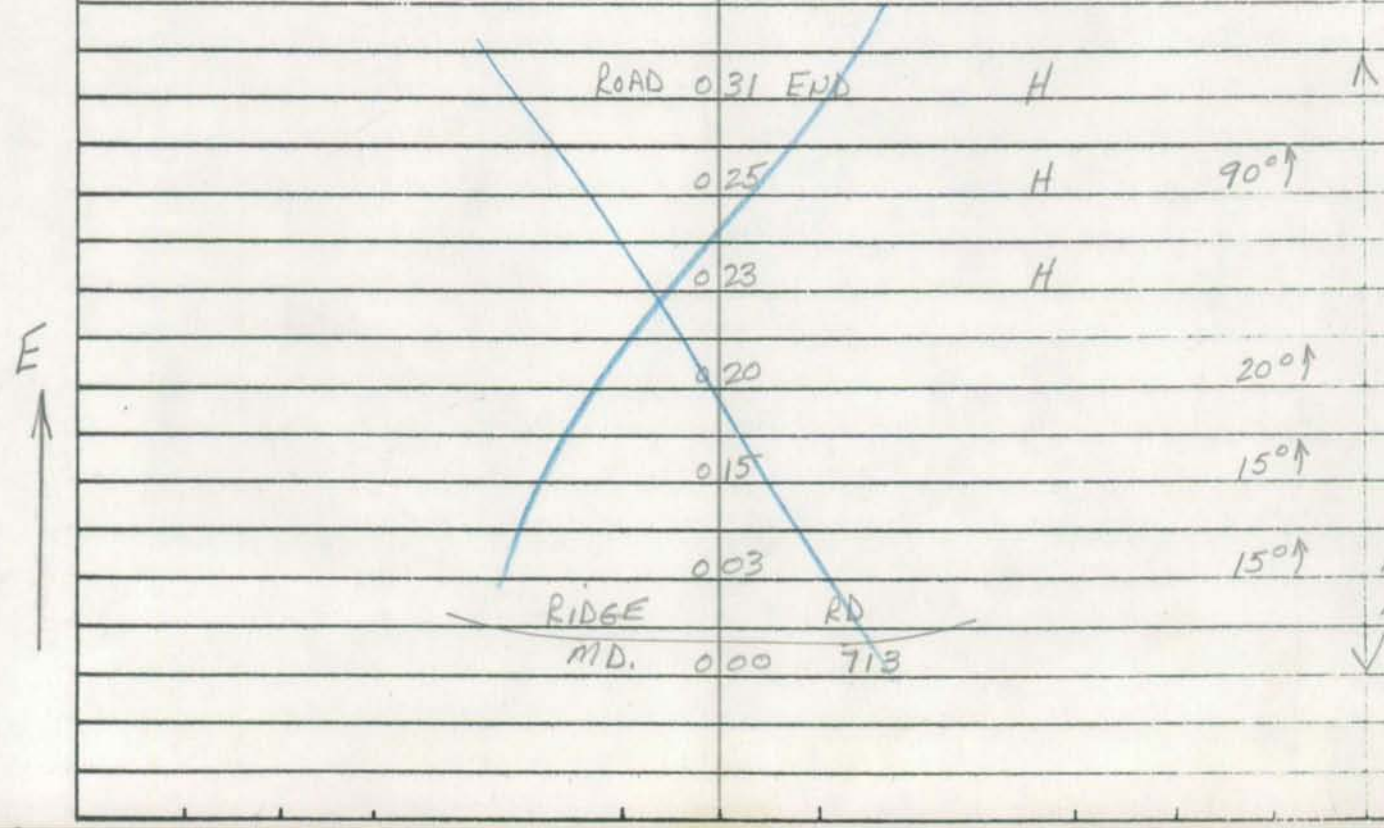

Form 6 HPS (Rev. 1961)

ROAD INVENTORY SHEET

Road No. ________________
Road Name ________________
Sheet No. ________________
Date ________________
County ________________

Form 6 HPS (Rev. 1961)

BMATS

96-12-13 ST
GD BB
12-18-96

ROAD INVENTORY SHEET

MAP 28

Party Chief T. LANDON
Recorder N. WARFIELD
Helper

Road No. OP 309
Road Name
Sheet No. 1 OF 1
Date 7-1-71
County ANNE ARUNDEL - DIST. 1

E 12A PLUS 4.82

881-483

H ROAD 0 17 END

H 0 12

H 0 10

0 08 H 8'E 12'CW

~~RIDGE~~ ~~RD.~~

~~ADDED~~ MD 0 00 713 D

E

Form 6 HPS (Rev. 1961)

ROAD INVENTORY SHEET

Road No. ________________
Road Name ________________
Sheet No. ________________
Date ________________
County ________________

96-14 St.

SHA 51.3 - 8 Revised
4.83

MARYLAND STATE HIGHWAY ADMINISTRATION

ROAD INVENTORY SHEET

Party Chief DAVIS
Recorder BAZANNA
Assistant
Map No./Dir. E12 / N
State Coordinates 878-485

Road No. Op 310
Road Name (ABRAHAM Rd)
County ANNE ARUNDEL
Date 5-27-97
Sheet No. 1 OF 1

TRAFFIC CODES
TRAFFIC CONTROLS: STOP SIGN-SS, TRAFFIC LIGHT=T.L., FLASHING RED BALL=F.R.

TRAFFIC CODES
PARKING RESTRICTIONS: A.M. PEAK, P.M. PEAK, A.M./P.M. PEAK, NO PARKING ANYTIME=N.P., COMM/IND. ACCESS=E

SYSTEM				TRAFFIC		LINE DIAGRAM	TRAFFIC			PAVEMENT DATA
	FUNCT CLASS	HWY. SYS	HPMS SAMPLE	PREG. REST.	COM/IND ACCESS		CONTROL	COM/IND ACCESS	PREG. REST.	
						ROAD END				
						0 10				
						PRIVATE DRIVEWAY				
						80° 0 03				12'E
						0 02				
										12'I
K	URBAN LOCAL					(DORSEY Rd) MD 0 00 176 @.03				

COUNTY _____ ROAD NO. _____ PAGE ___ OF ____

SYSTEM				TRAFFIC		LINE DIAGRAM	TRAFFIC				PAVEMENT DATA
FUNCT. CLASS	HWY SYS	HPMS SAMPLE		PRIG. REST.	COM/IND ACCESS		CONTROL	COM/IND ACCESS	PRIG. REST.		

BMATS

Form 6 HPS (Rev. 1961)

Balto Urban

ROAD INVENTORY SHEET

MAP 28

Party Chief T. LANDON
Recorder W. WARFIELD
Helper

Road No. OP 311
Road Name
Sheet No. 1 OF 1
Date 9-21-71
County ANNE ARUNDEL - DIST. 1

PLUS 0.27

E12A

872-488

ROAD 006 END

H 005 H

003 H 12'E 18'CW

954

E

Co FOREST 000 AVE

Form 6 HPS (Rev. 1961)

ROAD INVENTORY SHEET

Road No. ____________________

Road Name ____________________

Sheet No. ____________________

Date ____________________

County ____________________

Form 6 HPS (Rev. 1961)

DMAT 5
FAU - BALTO

ROAD INVENTORY SHEET

OP

Party Chief E. Schuyler
Recorder A Forish
Helper

Road No. Co 312
Road Name BROOKS TERRACE RD.
Sheet No. 1 of 1
Date 9-10-71
County A.A. County DIST. 1

MAP 22

D12D

910-499

FLAMINGO DR

Co 0 20 311

0 07 ↑ 90°

CHERRY LANE

Co 0 00 314

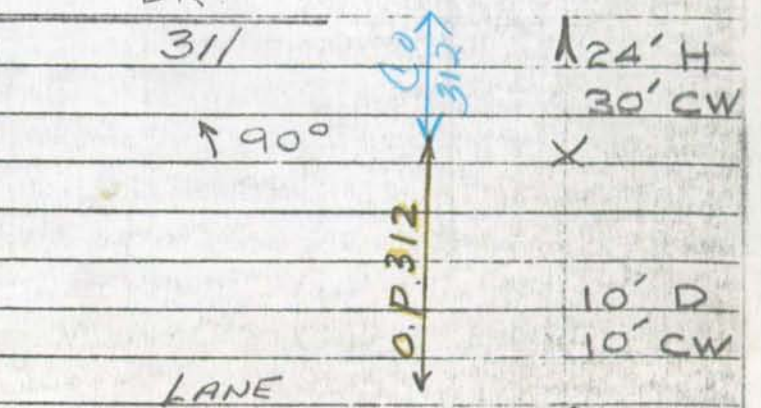

S

BMATS

Balto urban

Form 6 HPS (Rev. 1961)

ROAD INVENTORY SHEET

MAP 28

Party Chief T. LANDON
Recorder W. WARFIELD
Helper

Road No. OP 313
Road Name
Sheet No. 1 OF 1
Date 9-8-71
County ANNE ARUNDEL - DIST. 1

NOTE: WAS PART OF SIMMS LA. NOW BLOCKED OFF

E12A

869-486

1.00

ABAN.

H ROAD 0 47 END

↑15 H 0 37

0 30 H

0 25 15°↑

↑15° 0 18

10'E

0 15 H 14'CLS

E ↑

FOREST AVE.

CO. 0 00 954

Form 6 HPS (Rev. 1961)

ROAD INVENTORY SHEET

Road No. _____

Road Name _____

Sheet No. _____

Date _____

County _____

BMATS

Form 6 HPS (Rev. 1961)

Balto urban

ROAD INVENTORY SHEET

MAP 28

Party Chief T. LANDON
Recorder W. WARFIELD
Helper

Road No. OP 314
Road Name
Sheet No. 1 OF 1
Date 9-8-71
County ANNE ARUNDEL - DIST. 1

E12A

872-488

1.08

ROAD 0 19 END H

20° H 0 18

H 0 15 15°

0 10 24"CP 10'E 14'CW

FOREST AVE.

Co. 0 00 954

E

Form 6 HPS (Rev. 1961)

ROAD INVENTORY SHEET

Road No. _____
Road Name _____
Sheet No. _____
Date _____
County _____

BMATS

Balto urban

Form 6 HPS (Rev. 1961)

ROAD INVENTORY SHEET

MAP 28

Party Chief T. LANDON
Recorder W. WARFIELD
Helper

Road No. OP 315
Road Name
Sheet No. 1 of 1
Date 9-21-71
County ANNE ARUNDEL - DIST. 1

E12A

0.61

866-480

H	ROAD	0 20	END H	
H		0 12	H-700'	
H		0 06		11'E 17'CW
	WISLEY	0 00	AVE. 955	

W

946 RICHARD AVE

Form 6 HPS (Rev. 1961)

ROAD INVENTORY SHEET

Road No. ____________

Road Name ____________

Sheet No. ____________

Date ____________

County ____________

BMATS

Form 6 HPS (Rev. 1961)

Balto w/bum

ROAD INVENTORY SHEET

MAP 28

Party Chief T. LANDON
Recorder W. WARFIELD
Helper

Road No. OP 316
Road Name
Sheet No. 1 of 1
Date 7-1-71
County ANNE ARUNDEL - DIST. 1

0.11 E12A 864-480

ROAD	006 END	
	005 H	
H	002 H	12'F 2-2' GRASS SHLD.
Old Jessup Rd.		20' CLW
MD	000 723	

N

Form 6 HPS (Rev. 1961)

ROAD INVENTORY SHEET

Road No. _____

Road Name _____

Sheet No. _____

Date _____

County _____

Form 6 HPS (Rev. 1961)

BMATS

Balto w/bam

ROAD INVENTORY SHEET

MAP 28

Party Chief T. LANDON
Recorder W. WARFIELD
Helper

Road No. OP. 317
Road Name MAX BLOB PARK RD.
Sheet No. 1 OF 1
Date 12-15-71
County ANNE ARUNDEL-DIST. 2

E127

870-475

ROAD	055	END	
	052	B-TAVERN	87'I 87'CW
	050	H	PARKING BOTH SIDES
	047	90°	
	038	48"CP	
	037	45°	
H-700'	030		
	028	3H 20°	
H	024		
120°	022		16'I 16'CW
(MAX BLOB PARK RD.) MD. 917	000		

S

Form 6 HPS (Rev. 1961)

ROAD INVENTORY SHEET

Road No. ________________

Road Name ________________

Sheet No. ________________

Date ________________

County ________________

Form 6 HPS (Rev. 1961)

EAU-BALTO.

ROAD INVENTORY SHEET

OP

Party Chief E. Schuyler
Recorder A. Farish
Helper

Road No. 8 3/8
Road Name CEDAR HILL LANE
Sheet No. 1 of 2
Date 9-29-71
County Anne Arundel DIST 1

909-502

MAP 22
D125

0.56 ENT. TO CEM. 10'E 14'CW

0.49 ENT. TO CEM.

0.46

3/8

0.37 SNOW HILL LANE

0.27 20'E 26'CW

0.36 O.P. 57

FLORIST

0.32

0.27 500' 9'E HH

E

3/8

0.01 20'H 30'CW

MD. 2

0.00

GOV. RITCHIE HIGHWAY

orm 6 HPS (Rev. 1961)

ROAD INVENTORY SHEET

MAP 22

OP

Road No. Co 318

Road Name CEDAR HILL LANE

Sheet No. 2 of 2

Date 9-29-71

County Anne Arundel

CHAIN
0 G7

0 G2

Form 6 HPS (Rev. 1961)

Balto w.ban

BMATS

ROAD INVENTORY SHEET

Party Chief T. LANDON
Recorder W. WARFIELD
Helper

Map No. 28

Road No. OP 319
Road Name OLD STAGECOACH RD.
Sheet No. 1 OF 1
Date 5-23-72
County Anne Arundel - District - 2
State Coordinates 852-464

E12C

0.46

H

ROAD 026 END

H 019

↑70° H 018

↑15° 016

008 ↑15°

N

WHISKEY Co. 003 4-TRAILERS 10'E

10'CW

000

BOTTOM 995 RD.

Form 6 HPS (Rev. 1961)

ROAD INVENTORY SHEET

Road No. __________

Road Name __________

Sheet No. __________

Date __________

County Anne Arundel - District

State Coordinates __________

Form 6 HPS (Rev. 1961)

BMATS

ROAD INVENTORY SHEET

Party Chief T. LANDON
Recorder W. WARFIELD
Helper

Map No. 28

REVISED 1-3-73 T. LANDON W. WARFIELD

Road No. OP 320
Road Name SPRING RD.
Sheet No. 1 of 1
Date 5-23-72
County Anne Arundel - District 2
State Coordinates 852-463

0.39

72-240

Now Co 3618

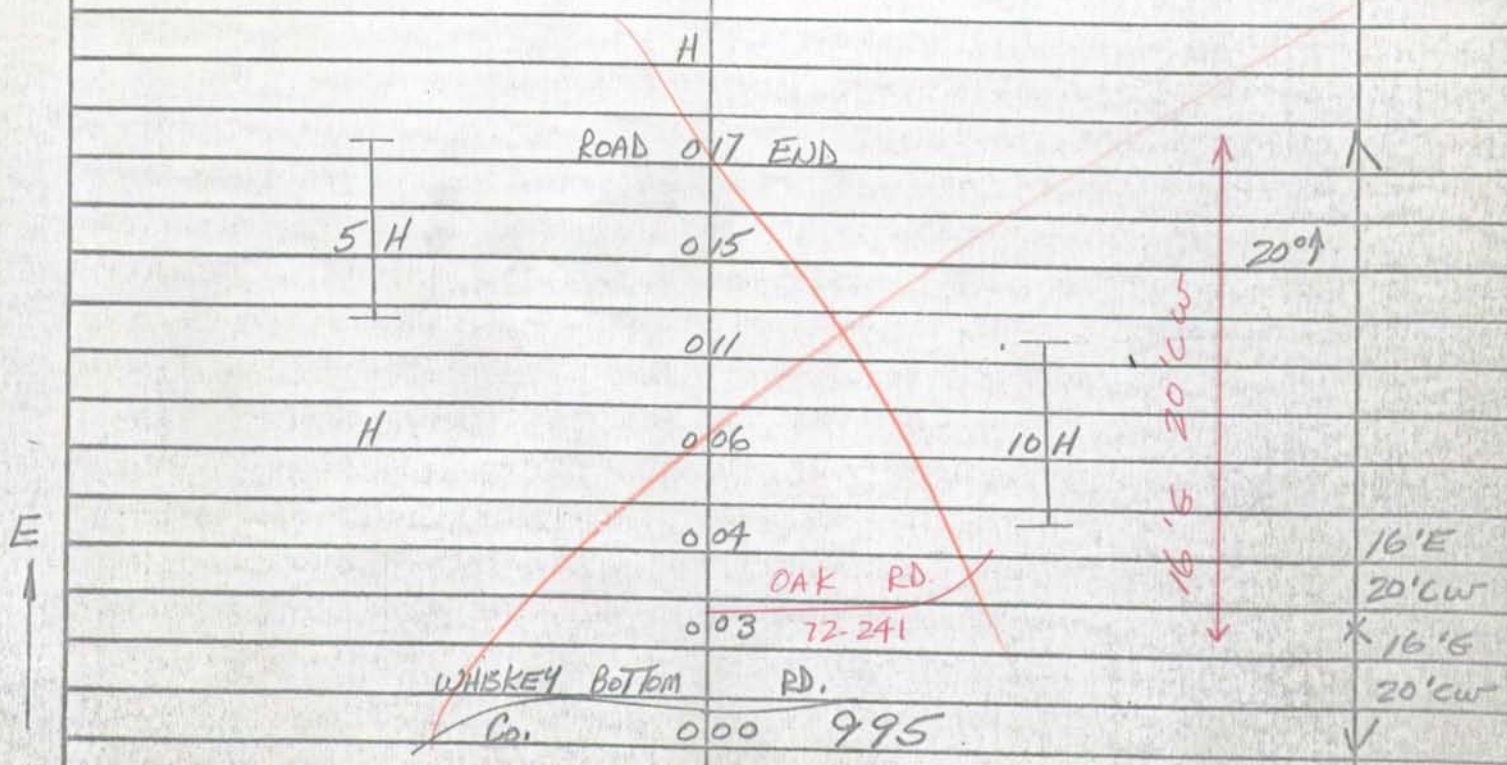

Form 6 HPS (Rev. 1961)

Balto urban.

ROAD INVENTORY SHEET

Party Chief T. LANDON
Recorder W. WARFIELD
Helper

Road No. OP 321
Road Name ELLEN ST.
Sheet No. 1 OF 1
Date 5-25-72
County Anne Arundel - District 2
State Coordinates 850-458

Map No. 28

BARBER'S TRAILER COURT

E17C

W 1

10 TRAILERS

ROAD 013 END

9 TRAILERS

001

19'E

"I" C-C

BROCK BRIDGE RD.

Co. 000

~~957~~ 4912

Form 6 HPS (Rev. 1961)

ROAD INVENTORY SHEET

Road No. ____________________

Road Name ____________________

Sheet No. ____________________

Date ____________________

County Anne Arundel - District

State Coordinates ____________________

Form 6 HPS (Rev. 1961)

Bal To w/Dan

ROAD INVENTORY SHEET

Party Chief T. LANDON
Recorder W. WARFIELD
Helper

Map No. 28
E12C

BARBER'S TRAILER COURT

Road No. OP 322
Road Name SOUTH PAULA ST.
Sheet No. 1 OF 1
Date 5-25-72
County Anne Arundel - District 2
State Coordinates 850-457



S
1

Form 6 HPS (Rev. 1961)

ROAD INVENTORY SHEET

Road No. ____________

Road Name ____________

Sheet No. ____________

Date ____________

County Anne Arundel - District

State Coordinates ____________

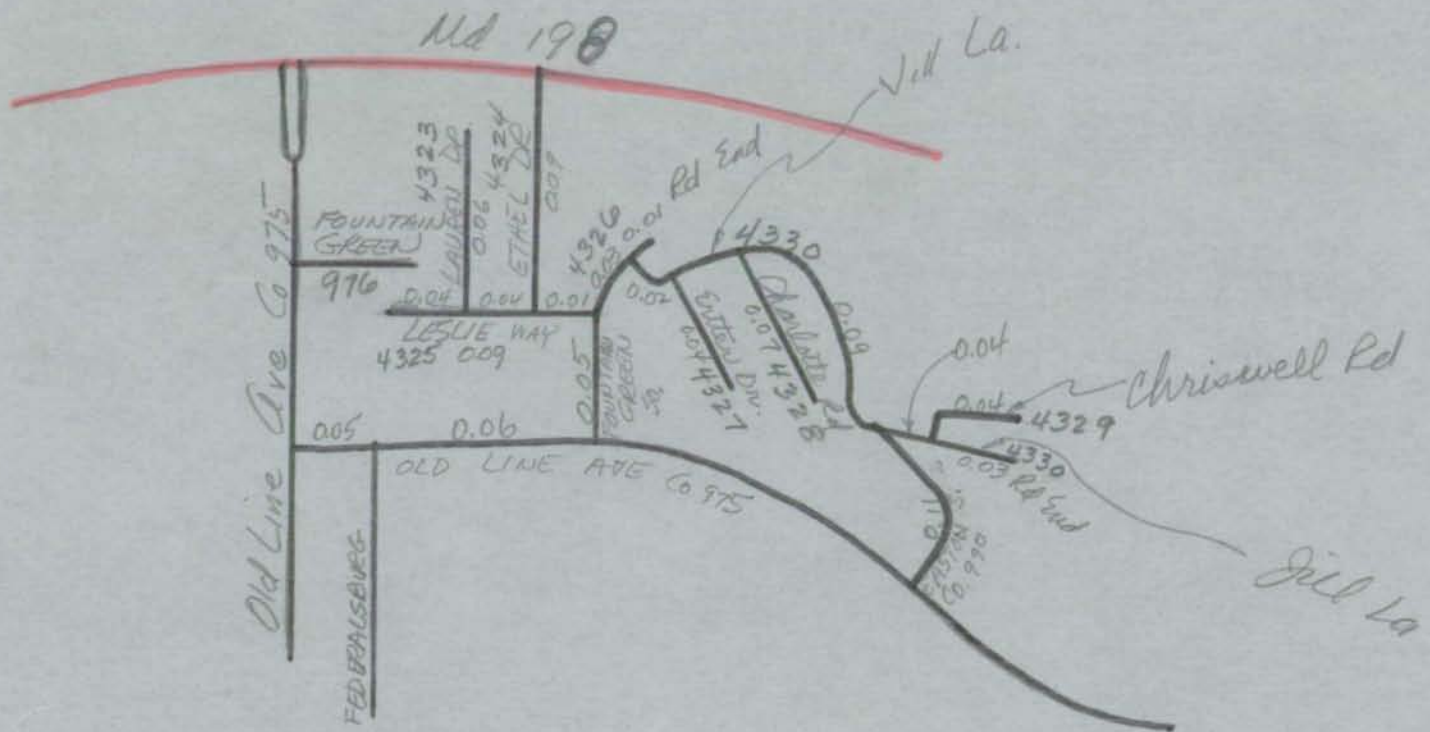

Md 198
Vill La.
Rd End
4330
Chriswell Rd
4329
4330
Rd End
Jill La
Old Line Ave Co 975
FOUNTAIN GREEN
976
4323
LAUREN DR
4324
ETHEL DR
4326
LESLIE WAY
4325 0.09
0.04
0.04
0.01
0.05
0.06
0.05
0.02
0.09
0.04
0.04
0.03
0.11
FOUNTAIN GREEN SQ
Entten Dr.
4327
Charlotte Rd
4328
OLD LINE AVE Co 975
FEDERALSBURG
EASTON CO 990

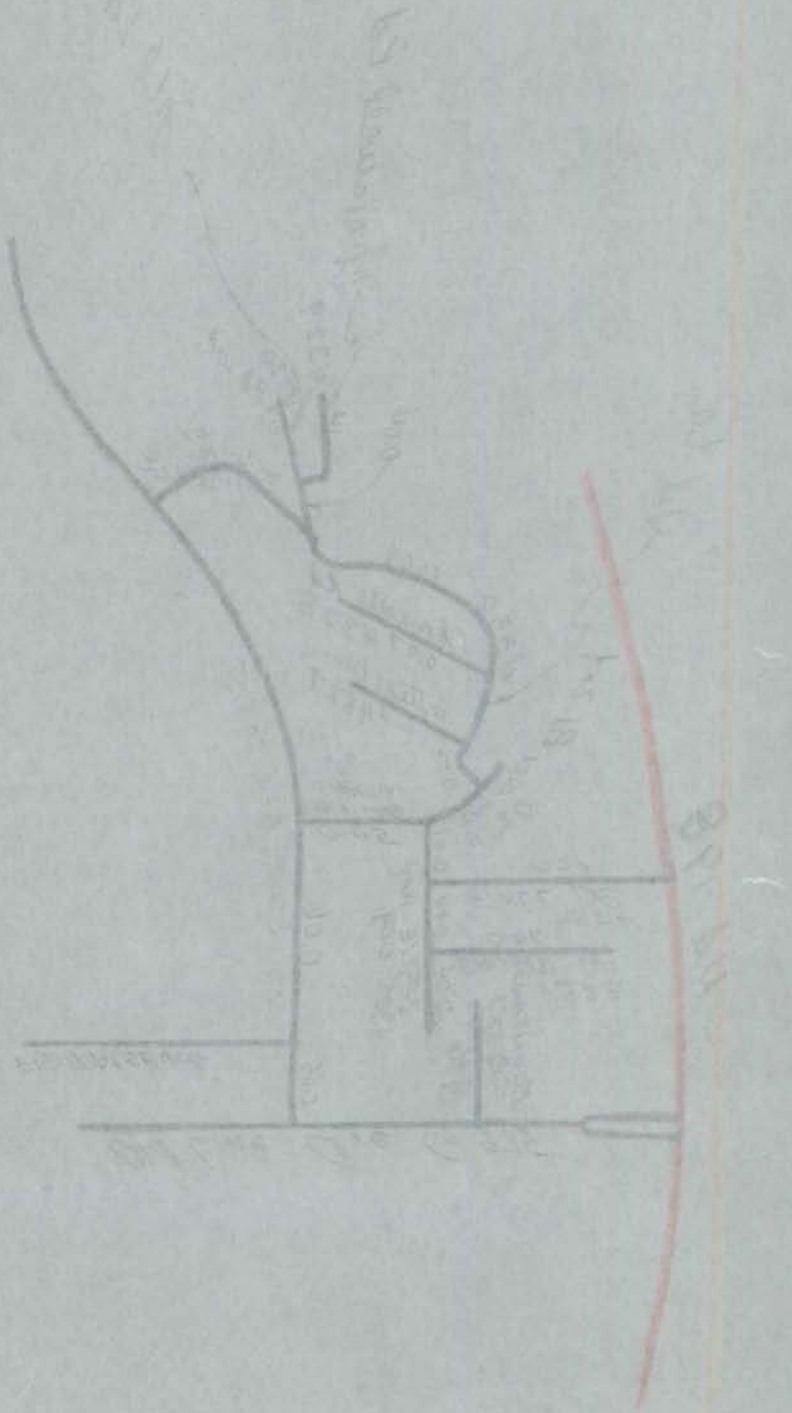

Form 6 HPS (Rev. 1961)

Balto urban

ROAD INVENTORY SHEET

Party Chief T. LANDON
Recorder W. WARFIELD
Helper

Map No. 28

E) 2 C

Road No. OP 323
Road Name LAUREN DR.
Sheet No. 1 OF 1
Date 5-25-72
County Anne Arundel - District 2
State Coordinates 851-461

N

ROAD 0 06 END

22-APTS. 0 03

LESLIE WAY

OP 0 00 325

64' I
"J" C-C
PARKING BOTH SIDES

Form 6 HPS (Rev. 1961)

ROAD INVENTORY SHEET

Road No. _____
Road Name _____
Sheet No. _____
Date _____
County Anne Arundel - District
State Coordinates _____

Form 6 HPS (Rev. 1961)

Balto urban

ROAD INVENTORY SHEET

Party Chief T. LANDON
Recorder W. WARFIELD
Helper

Map No. 28

E-12-C

Road No. OP 324
Road Name ETHEL DR.
Sheet No. 1 OF 1
Date 5-25-72
County Anne Arundel - District 2
State Coordinates 851-461

N

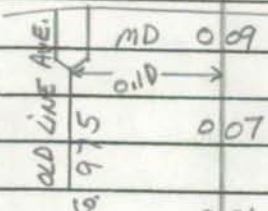

LESLIE WAY
OP 000 325

70' I
"J" C-C
PARKING BOTH SIDES

Form 6 HPS (Rev. 1961)

ROAD INVENTORY SHEET

Road No. _____
Road Name _____
Sheet No. _____
Date _____
County Anne Arundel - District
State Coordinates _____

Form 6 HPS (Rev. 1961)

Ba To urban

ROAD INVENTORY SHEET

Party Chief T. LANDON
Recorder W. WARFIELD
Helper

Map No. 28

E12C

Road No. OP 325
Road Name LESLIE WAY
Sheet No. 1 OF 1
Date 5-24-72
County Anne Arundel - District 2
State Coordinates 851-461

	ROAD 009	END	↑
			64'I
	008	11-APTS	"J" C-C
W	33 APTS.	LAUREN DR.	PARKING BOTH SIDES
1	005 OP	323	*
	004		
	DAY NURSERY 003		
		ETHEL DR.	
	001 OP	324	24'I
	FOUNTAIN	GREEN S.	"J" C-C
	CO 000	3647	↓

Form 6 HPS (Rev. 1961)

ROAD INVENTORY SHEET

Road No. _____
Road Name _____
Sheet No. _____
Date _____
County Anne Arundel - District
State Coordinates _____

Form 6 HPS (Rev. 1961)

ROAD INVENTORY SHEET

Party Chief T. LANDON
Recorder W. WARFIELD
Helper

Map No. 28

Road No. OP 326
Road Name FOUNTAIN GREEN S.
Sheet No. 1 OF 1
Date 5-24-72
County Anne Arundel - District
State Coordinates 851-461

UNASSIGNED
NOW
CO 3647
73-191

N

ROAD 009 END

JILL LA. OP 330

008

LESLIE WAY
OP 325 005

120° SWIM CLUB 003 34' I

OLD LINE AVE. "J" C-C
Co. 000 975

Form 6 HPS (Rev. 1961)

Balto urban

ROAD INVENTORY SHEET

Party Chief T. LANDON
Recorder W. WARFIELD
Helper

Map No. 28

E12C

Road No. OP 327
Road Name ERTTER DR.
Sheet No. 1 OF 1
Date 5-24-72
County Anne Arundel - District 2
State Coordinates 850-461

5

ROAD 004 END

22 APTS.

64' I
"J" C-C
PARKING BOTH SIDES

001

JILL LA.

OP 000 330

Form 6 HPS (Rev. 1961)

ROAD INVENTORY SHEET

Road No. _____
Road Name _____
Sheet No. _____
Date _____
County Anne Arundel - District
State Coordinates _____

Form 6 HPS (Rev. 1961)

Balto urban

ROAD INVENTORY SHEET

Party Chief T. LANDON
Recorder W. WARFIELD
Helper

Map No. 28
E120

Road No. OP 328
Road Name CHARLOTTE RD.
Sheet No. 1 OF 1
Date 5-24-72
County Anne Arundel - District
State Coordinates 852-461

5

ROAD 007 END

44 APTS

64'I
"J" C-C
PARKING
BOTH SIDES

001

JILL LA

OP 000 330

Form 6 HPS (Rev. 1961)

ROAD INVENTORY SHEET

Road No. __________
Road Name __________
Sheet No. __________
Date __________
County Anne Arundel - District
State Coordinates __________

Form 6 HPS (Rev. 1961)

Baltimore Urban

ROAD INVENTORY SHEET

Party Chief T. LANDON
Recorder W. WARFIELD
Helper

Map No. 28

E17C

Road No. OP 329
Road Name CHRISWELL RD.
Sheet No. 1 OF 1
Date 5-24-72
County Anne Arundel - District
State Coordinates 852-461

E

ROAD 004 END

003 11-APTS

90° 002 18'I

JILL LA. "J" C-C

OP 000 330

Form 6 HPS (Rev. 1961)

ROAD INVENTORY SHEET

Road No. ______________

Road Name ______________

Sheet No. ______________

Date ______________

County Anne Arundel - District

State Coordinates ______________

Form 6 HPS (Rev. 1961)

Balto urban

ROAD INVENTORY SHEET

Party Chief T. LANDON
Recorder W. WARFIELD
Helper

Map No. 28

E12c

Road No. OP 330
Road Name JILL LA.
Sheet No. 1 OF 1
Date 5-24-72
County Anne Arundel - District 2
State Coordinates 851-461

ROAD 0 22 END

CHRISWELL RD.
OP
329 0 19

22 APTS

EASTON S.
OP SEC. CO. 990

0 13 19'I
"J" C-C

0 12 60°

30° 0 11

22 APTS

90° 0 07

CHARLOTTE RD.

20° 0 04 OP 328

ERTTER DR.

E

0 02 OP 327

0 01 70° 24'I
"J" C-C

FOUNTAIN GREEN S.

CO 0 00 3647

Form 6 HPS (Rev. 1961)

ROAD INVENTORY SHEET

Road No. _____
Road Name _____
Sheet No. _____
Date _____
County Anne Arundel - District
State Coordinates _____

Form 6 HPS (Rev. 1961)

ROAD INVENTORY SHEET

Party Chief E. SCHUYLER
Recorder W. DOMBROSKI
Helper

Map No. 32E 28

0.73

F12

Road No. OP 331
Road Name BRAGERS RD (AS PER CPM)
Sheet No. 1 OF 1
Date 5-15-72
County Anne Arundel - District - 2
State Coordinates 878-435

	ROAD	END	
	1 12		^
H	1 10		
	0 99	H	
C6 (PATUXENT)	0 94	1040 (RD)	
H	0 50		
H	0 48		12'E
			12'CW
FARM	0 32		X
N ↑ T~T~T-T~ T~T	0 18	T~T~T~T~T OVERHEAD POWER LINE	
↑10°	0 02		8'E
			8'CW
CO (CONWAY)	0 00	2633 (RD)	V

Form 6 HPS (Rev. 1961)

ROAD INVENTORY SHEET

Road No. _____
Road Name _____
Sheet No. _____
Date _____
County Anne Arundel - District
State Coordinates _____

Form 6 HPS (Rev. 1961)

ROAD INVENTORY SHEET

Party Chief E. SCHUYLER
Recorder W. DOMBROSKI
Helper

Map No. 28

2.46 E12C

Road No. OP 332
Road Name
Sheet No. 1 OF 1
Date 5-16-72
County Anne Arundel - District - 2
State Coordinates 875-445

ROAD END

0|19 H

180°

0|16

0|09 H 35°

0|06 H 45°

0|03 OP 333

W

PENN CENTRAL 3 TRACKS

8' OVERHEAD
16' WALL TO WALL

0|01

ATK 903 286 R

10'E
10'CW

Co (PATUXENT RD)

0|00 1040

Form 6 HPS (Rev. 1961)

ROAD INVENTORY SHEET

Road No. _____
Road Name _____
Sheet No. _____
Date _____
County Anne Arundel - District
State Coordinates _____

Form 6 HPS (Rev. 1961)

ROAD INVENTORY SHEET

Party Chief E. SCHUYLER
Recorder W. DOMBROSKI
Helper

Map No. 28
0.03 E12C

Road No. OP 333
Road Name
Sheet No. 1 OF 1
Date 5-16-72
County Anne Arundel - District-2
State Coordinates 875-445

IMPACT AREA

KEEP OUT

ENT. TO FORT

027 RANGES MEADE

N

20'E
20'CW

008 90°

12'E
12'CW

(2.96 PATUXENT)

OP 000 332

Form 6 HPS (Rev. 1961)

ROAD INVENTORY SHEET

Road No. _____
Road Name _____
Sheet No. _____
Date _____
County Anne Arundel - District
State Coordinates _____

SHA 51.3 - 8 Revised
4.83

MARYLAND STATE HIGHWAY ADMINISTRATION

ROAD INVENTORY SHEET

Party Chief _____
Recorder _____
Assistant _____
Map No./Dir. E12C / NW
State Coordinates 87-448

Road No. OP 334
Road Name (Range Rd)
County AA
Date _____
Sheet No. _____ OF _____

SYSTEM				TRAFFIC		LINE DIAGRAM	TRAFFIC			PAVEMENT DATA
FED. AID.	FUNCT CLASS.	HWY. SYS.	HPMS SAMPLE	PRKG. REST.	COM/IND. ACCESS		CONTROL	COM/IND. ACCESS	PRKG. REST.	
						SEE INVENTORY Of Co 5498 92-107				

TRAFFIC CODES

TRAFFIC CONTROLS: STOP SIGN=SS, TRAFFIC LIGHT=T.L., FLASHING RED BALL=F.R.

TRAFFIC CODES

PARKING RESTRICTIONS: A.M. PEAK, P.M. PEAK, A.M./P.M. PEAK, NO PARKING ANYTIME=N.P., COMM/IND. ACCESS=E

SYSTEM				TRAFFIC		LINE DIAGRAM	TRAFFIC			PAVEMENT DATA
FED. AID.	FUNCT. CLASS.	HWY. SYS.	HPMS SAMPLE	PRK.G. REST.	COM/IND ACCESS		CONTROL	COM/IND ACCESS	PRK.G. REST.	

Form 6 HPS (Rev. 1961)

Balto urban

ROAD INVENTORY SHEET

Party Chief E. SCHUYLER
Recorder W. DOMBROSKI
Helper

Map No. 28

4.38 E12 D

Road No. OP 335
Road Name Dabbs La
Sheet No. 1 OF 1
Date 5-16-72
County Anne Arundel - District - 2
State Coordinates 882-453

Abandoned

DT/AL 1-28-93

92-110, 111

ROAD END

H 007

H 006 H

004 GATE (OPEN)

003 H

Co 1040

(PATUXENT 000 RD)

E

10' F
20' CW

Form 6 HPS (Rev. 1961)

ROAD INVENTORY SHEET

Road No. _____
Road Name _____
Sheet No. _____
Date _____
County Anne Arundel - District
State Coordinates _____

Form 6 HPS (Rev. 1961)

94-53
12-20-94
GD/TM

Balto urban

ROAD INVENTORY SHEET

Party Chief E. SCHUYLER
Recorder W. DOMBROSKI
Helper

Map No. 28

4.92

E12D

Road No. OP 336
Road Name ~~ENT TO TRAILER PARK~~ Delray Ct
Sheet No. 1 OF 1
Date 5-16-72
County Anne Arundel - District - 2
State Coordinates 883-454

ROAD END

008

007

4 H

004

Co ~~Co~~ ~~1040~~ 5497

North ~~E~~ PATUXENT 000 RD ~~E~~

@.18

18'E
18'CW

W

Form 6 HPS (Rev. 1961)

ROAD INVENTORY SHEET

Road No. __________
Road Name __________
Sheet No. __________
Date __________
County Anne Arundel - District
State Coordinates __________

Form 6 HPS (Rev. 1961)

94-53
12-16-94
GD/TM

Balto urban

ROAD INVENTORY SHEET

Party Chief E. SCHUYLER
Recorder W. DOMBROSKI
Helper

Map No. 28

4.96

E12D

Road No. OP 337
Road Name ~~ENT TO TRAILER PARK~~ AARON CIR.
Sheet No. 1 OF 1
Date 5-16-72
County Anne Arundel - District 7
State Coordinates 883-454

(No. Patuxent Rd)
CO. 0 29 5497 @.24

PT 0 16
180°
ROAD ~~END~~
PC 0 13

WEST

WEST

Co (~~PATUXENT~~ North Patuxent) 0 00 1040 5497 (~~RD~~ Rd) @.22

20' FH
20' CW

Form 6 HPS (Rev. 1961)

ROAD INVENTORY SHEET

Road No. _____
Road Name _____
Sheet No. _____
Date _____
County Anne Arundel - District
State Coordinates _____

Form 6 HPS (Rev. 1961)

Balto urban

ROAD INVENTORY SHEET

Party Chief E. SCHUYLER
Recorder W. DOMBROSKI
Helper

Map No. 28

Road No. OP 338
Road Name ~~ENT TO TRAILER PARK~~ AARON CIR
Sheet No. 1 OF 1
Date 5-16-72
County Anne Arundel - District 2
State Coordinates 883-454

4.98

E12D

Now combined with OP 337

DT/AL 1-28-93 92-108,109

ROAD END

0 14

W

92-108,109

20' E
20' CW

Co ~~1040~~

PATUXENT 0 00 RD

Form 6 HPS (Rev. 1961)

ROAD INVENTORY SHEET

Road No. _____
Road Name _____
Sheet No. _____
Date _____
County Anne Arundel - District
State Coordinates _____

Form 6 HPS (Rev. 1961)

94-53
12-10-94
GD/TM

Balto urban

ROAD INVENTORY SHEET

Party Chief E. SCHUYLER
Recorder W. DOMBROSKI
Helper

Map No. 28

Road No. OP 339
Road Name ENT TO TRAILER PARK
Sheet No. 1 OF 1
Date 5-16-72
County Anne Arundel - District -2
State Coordinates 883-454

501 E12D

FENCE
ROAD 012 END

W

92 103 109
Co ~~1040~~ 5497
North ~~x~~ PATUXENT 000 RD ~~x~~
@.27

20'E
20'CW

Form 6 HPS (Rev. 1961)

ROAD INVENTORY SHEET

Road No. _____
Road Name _____
Sheet No. _____
Date _____
County Anne Arundel - District
State Coordinates _____

Form 6 HPS (Rev. 1961)

ROAD INVENTORY SHEET

Party Chief T. LANDON
Recorder W. WARFIELD
Helper

Map No. 28

Road No. OP 340
Road Name
Sheet No. 1 OF 1
Date 5-16-72
County Anne Arundel - District - 2
State Coordinates 890-448

0.94

UNASSIGNED

PULL

ROAD 010 END 2-APTS.

N

H 009 H

006 20° 10'E

DAIRY FARM RD. 10'CW

Co. 000 1071

Form 6 HPS (Rev. 1961)

ROAD INVENTORY SHEET

Road No. __________
Road Name __________
Sheet No. __________
Date __________
County Anne Arundel - District
State Coordinates __________

Form 6 HPS (Rev. 1961)

Balto urban

ROAD INVENTORY SHEET

Party Chief T. LANDON
Recorder W. WARFIELD
Helper

Map No. 28 PLUS: ~~.49~~ 1.24

E12D

Road No. OP 341
Road Name Roby La
Sheet No. 1 OF 1
Date 5-17-72
County Anne Arundel - District - 2
State Coordinates 884-450

ROAD 0 05 END H

0 03 H

0 02 OP 342

0 01 H 12'E 12'CW

(OLD WAUGH CHAPEL Co. 0 00

N

Form 6 HPS (Rev. 1961)

ROAD INVENTORY SHEET

Road No. ____________

Road Name ____________

Sheet No. ____________

Date ____________

County Anne Arundel - District

State Coordinates ____________

Form 6 HPS (Rev. 1961)

Ba Ho wiban

ROAD INVENTORY SHEET

Party Chief T. LANDON
Recorder W. WARFIELD
Helper

Map No. 28

E12D

Road No. OP 342
Road Name
Sheet No. 1 of 1
Date 5-17-72
County Anne Arundel - District 2
State Coordinates 884-451

E	H	ROAD 0 09 END		
↑90°	H	0 06		
		0 05	H	12'E
	(Robey	La)	CHAPEL RD.	12'CW
	OP	0 00 341	1041	

WANCH Co.

Form 6 HPS (Rev. 1961)

ROAD INVENTORY SHEET

Road No. ________________
Road Name ________________
Sheet No. ________________
Date ________________
County Anne Arundel - District
State Coordinates ________________

SHA 51.3 - 8 Revised
4.83

MARYLAND STATE HIGHWAY ADMINISTRATION

ROAD INVENTORY SHEET

Party Chief _____
Recorder _____
Assistant _____
Map No./Dir. 1
State Coordinates _____

Road No. OA 0343
Road Name (GALLOWAY RD)
County _____
Date _____
Sheet No. _____ OF _____

SYSTEM				TRAFFIC		LINE DIAGRAM	TRAFFIC			PAVEMENT DATA
FED. AID.	FUNCT CLASS.	HWY. SYS.	HPMS SAMPLE	PRKG. REST.	COM/IND. ACCESS		CONTROL	COM/IND. ACCESS	PRKG. REST.	
						UNASSIGNED NOW CO 5274 (89-35)				

TRAFFIC CODES

TRAFFIC CONTROLS: STOP SIGN=SS, TRAFFIC LIGHT=T.L., FLASHING RED BALL=F.R.

TRAFFIC CODES

PARKING RESTRICTIONS: A.M. PEAK, P.M. PEAK, A.M./P.M. PEAK, NO PARKING ANYTIME=N.P., COMM/IND. ACCESS=E

SYSTEM				TRAFFIC		LINE DIAGRAM	TRAFFIC				PAVEMENT DATA
FED. AID.	FUNCT. CLASS.	HWY. SYS.	HPMS SAMPLE	PRKG. REST.	COM/IND ACCESS		CONTROL	COM/IND ACCESS	PRKG. REST.		

Form 6 HPS (Rev. 1961)

Balto urban

ROAD INVENTORY SHEET

Party Chief T. LANDON
Recorder W. WARFIELD
Helper

Map No. 28

Road No. OP 344
Road Name
Sheet No. 1 of 1
Date 5-19-72
County Anne Arundel - District-2
State Coordinates 884-456

0.11 E12D

		BARRICADE	
H	ROAD	0 27 END	
H		0 25	14'E
			14'CW
H		0 21	
		0 20	90°
	BALTIMORE AVE.		
	OP 1025	0 15	
H		0 08	
H		0 07	10'E
			10'CW
190°		0 06	
	PENN. CEN.	0 05 SPUR	ABAN. 12'E
	ODENTON	RD.	14'CW
	MD.	0 00 677 4645	

N

Form 6 HPS (Rev. 1961)

ROAD INVENTORY SHEET

Road No. __________
Road Name __________
Sheet No. __________
Date __________
County Anne Arundel - District
State Coordinates __________

P & P 104

RAILROAD GRADE CROSSING SHEET

State Roads Commission of Maryland
Planning and Programming Division

MAP 28 5-22-72

1. GENERAL

Crossing No. .....

Mile Pole Number (R.R. Co.) ...

Coordinates..... x 884 y 456

System Classification
(Check One)

State Primary..... ☐

State Secondary ..... ☐

State Road Only ..... ☐

County ..... ☐

Local ..... OP ..... ☑
(Specify)

County and/or Municipality .. ANNE ARUNDEL

U.S. Route Number .....

State Route Number .....

Road Number/Name ..... OP 344

Station 0.05

Surface Type ..... 12' E

Name of Railroad ..... PENN. CEN. SPUR

Number of Main Tracks 0

Number of Other Tracks..... 1

2. TRAIN MOVEMENTS

Time Period	Train Speed at Grade: Pass	Train Speed at Grade: Freight	Spur	Remarks (Other than daily): Pass	Remarks (Other than daily): Freight
Day 6 A.M. to 6 P.M.					
Night 6 P.M. to 6 A.M.					
24 Hour Total					

3. TYPE OF PROTECTION

a. ____ Warning Signs - Reflectorized, Non-reflectorized

b. ____ Crossing Signs - Reflectorized, Non-reflectorized

c. ____ Road Marking

d. ____ Lights - Flashing, Stationary

e. ____ Traffic Control (Stop and Go) Signals

f. ____ Automatic Gate

g. ____ Watchman - Gate, Flag...hours ____

h. ____ Others ____

* By numerals 1 or 2 indicate whether installation is on one or both sides of track.

4. ALIGNMENT FACTOR

P. 50'

N. 250'

Average Daily Trains ... ____

Train Speed ..... ____

Highway ADT..... ____

Highway Speed Limit ... 20 MPH

Average Vehicle Speed . 10 MPH

Max. Approach Grade .. N+2.8' P+4.8'

Restricted Sight Distance . YES
(On Highway)

5. QUADRANT ... SIGHT DISTANCE

		@300'	@10'
A	90°	0	100'
B	90°	0	U
C	90°	300'	300'
D	90°	0	U

6. ACCIDENT RECORD (Vehicles & Trains)

Year	No. of Accidents	No. of Fatalities
1961		
1962		
1963		
1964		
1965		
Total		

7. CROSSING RATING

A ____

B ____

C ____

D ____

Total ____

State Roads Commission of Maryland
Planning and Programming Division

MAP 28
B84-456

O.P. 344
0.05

Party T. LANDON. W. WARFIELD
Date 5-22-72

DIAGRAM FOR RAILROAD GRADE CROSSING

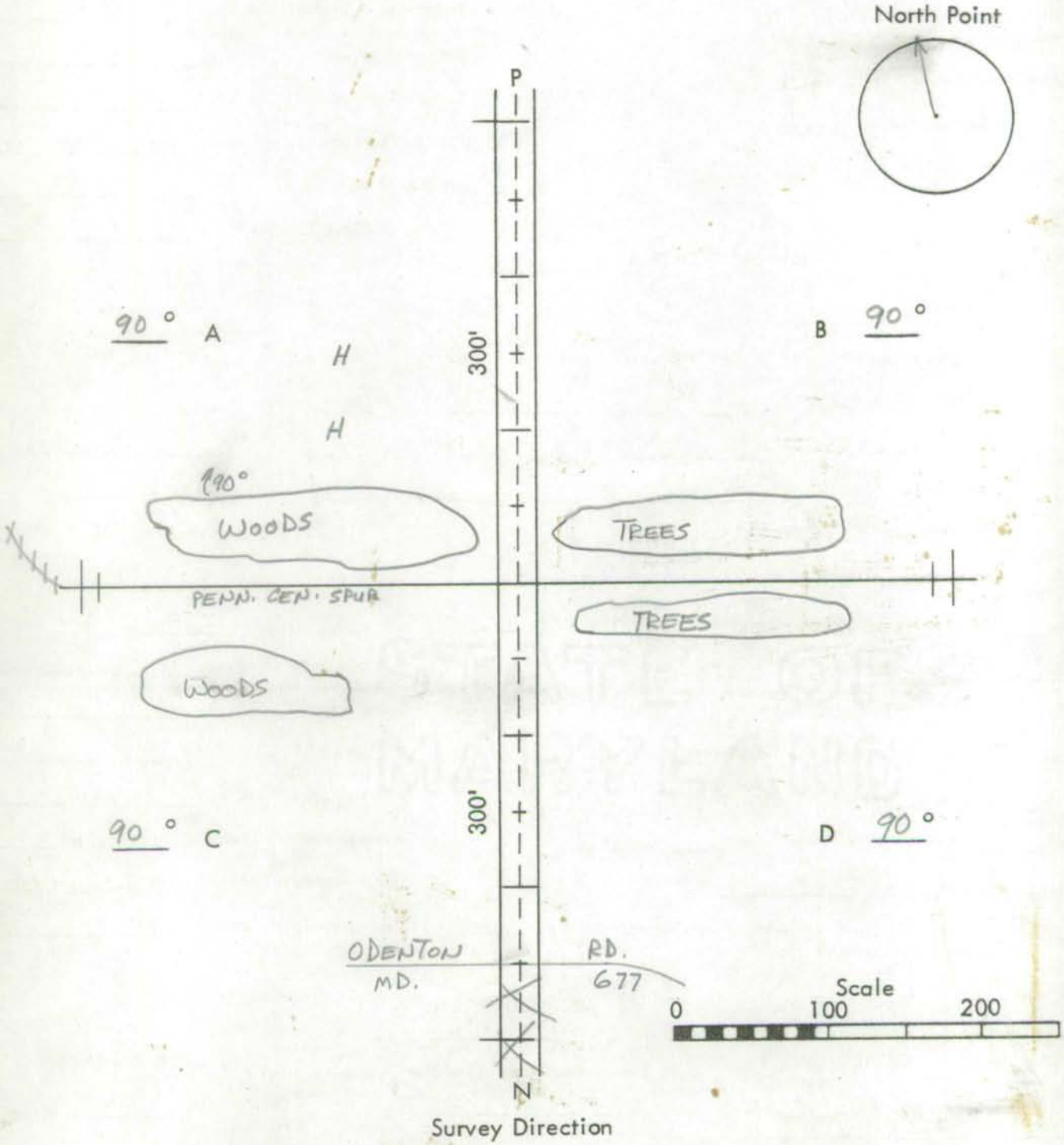

Survey Direction

Remarks: NO PROTECTION, TRACK BENDS UP 300' ON THE LEFT

Form 6 HPS (Rev. 1961)

ROAD INVENTORY SHEET

344

Party Chief T. LANDON
Recorder W. WARFIELD
Helper

Map No. 28

Road No. O.P. OFF ~~MD 677~~
Road Name
Sheet No.
Date 5-19-72
County Anne Arundel - District -2
State Coordinates 884-456

Form 6 HPS (Rev. 1961)

ROAD INVENTORY SHEET

Road No. _____
Road Name _____
Sheet No. _____
Date _____
County Anne Arundel - District
State Coordinates _____

Form 6 HPS (Rev. 1961)

Balto urban

ROAD INVENTORY SHEET

MAP 28

Party Chief T. LANDON
Recorder W. WARFIELD
Helper

Road No. OP 345
Road Name
Sheet No. 1 OF 1
Date 7-1-71
County ANNE ARUNDEL - DIST. 2

E12D

PLUS 0.73

887-455

ABAN

88-EX

H ROAD 0 15 END

0 13 90° 8'D 12'CW

N 90° 0 10 3 H

0 07 12'E 18'CW

ODENTON RD.

MD 0 00 677

Form 6 HPS (Rev. 1961)

ROAD INVENTORY SHEET

Road No. ____________________
Road Name ____________________
Sheet No. ____________________
Date ____________________
County ____________________

Form 6 HPS (Rev. 1961)

Balto w/barn

ROAD INVENTORY SHEET

Party Chief T. LANDON
Recorder W. WARFIELD
Helper

Map No. 28

Road No. OP 346
Road Name
Sheet No. 1 OF 1
Date 5-18-72
County Anne Arundel - District - 2
State Coordinates 887-454

0.02

E 12 D

W

24 APTS.

ROAD 004 END

18 APTS.

62' I
"I" C-C
PARKING BOTH SIDES

001

KING | MALCOLM AVE.

Co. 000 1101

Form 6 HPS (Rev. 1961)

ROAD INVENTORY SHEET

Road No. ______________________

Road Name ______________________

Sheet No. ______________________

Date ______________________

County Anne Arundel - District

State Coordinates ______________________

Form 6 HPS (Rev. 1961)

Balto urban

ROAD INVENTORY SHEET

Party Chief T. LANDON
Recorder W. WARFIELD
Helper

Map No. 28

E12D

Road No. OP 347
Road Name SCOTS MANOR CT.
Sheet No. 1 OF 1
Date 5-18-72
County Anne Arundel - District - 2
State Coordinates 887-454

ROAD 005 END

24 APTS. 003

18 APTS. 64' I

"I" C-C

001

KING MALCOLM AVE.

PARKING BOTH SIDES

CO. 000 1101

W

Form 6 HPS (Rev. 1961)

ROAD INVENTORY SHEET

Road No. _____
Road Name _____
Sheet No. _____
Date _____
County Anne Arundel - District
State Coordinates _____

Form 6 HPS (Rev. 1961)

Baltimore urban

ROAD INVENTORY SHEET

MAP 28

Party Chief T. LANDON
Recorder W. WARFIELD
Helper

Road No. OP 348
Road Name
Sheet No. 1 OF 1
Date 7-1-71
County ANNE ARUNDEL - DIST. 2

E 12 D PLUS 0.87

888-454

BALIOL LA.

S

H-500'

0 15 Co 1105

0 10

3 H

0 04

8'D
12'CW

ODENTON RD.

MD 0 00 677

Form 6 HPS (Rev. 1961)

ROAD INVENTORY SHEET

Road No. _____
Road Name _____
Sheet No. _____
Date _____
County _____

SHA 51.3 - 8 Revised
4.83

MARYLAND STATE HIGHWAY ADMINISTRATION

ROAD INVENTORY SHEET

Party Chief _____
Recorder _____
Assistant _____
Map No./Dir. 1
State Coordinates _____

Road No. OP 349
Road Name _____
County AA
Date _____
Sheet No. _____ OF _____

SYSTEM				TRAFFIC		LINE DIAGRAM	TRAFFIC			PAVEMENT DATA
FED. AID.	FUNCT CLASS.	HWY. SYS.	HPMS SAMPLE	PRK.G. REST.	COM/IND. ACCESS		CONTROL	COM/IND. ACCESS	PRK.G. REST.	
						UNASSIGNED Now Co 4762 84-109				

TRAFFIC CODES

TRAFFIC CONTROLS: STOP SIGN=SS,
TRAFFIC LIGHT=T.L.,
FLASHING RED BALL=F.R.

TRAFFIC CODES

PARKING RESTRICTIONS: A.M. PEAK,
P.M. PEAK, A.M./P.M. PEAK, NO PARKING
ANYTIME=N.P., COMM/IND. ACCESS=E

SYSTEM				TRAFFIC		LINE DIAGRAM	TRAFFIC				PAVEMENT DATA
FED. AID.	FUNCT. CLASS.	HWY. SYS.	HPMS SAMPLE	PRK.G. REST.	COM/IND ACCESS		CONTROL	COM/IND ACCESS	PRK.G. REST.		

SHA 51.3-8
11-15-72

STATE HIGHWAY ADMINISTRATION OF MARYLAND

ROAD INVENTORY SHEET

Party Chief _____
Recorder _____
Helper _____

Map No. _____

Road No. OP 350
Road Name _____
Sheet No. _____
Date _____
County ANNE ARUNDEL
State Coordinates _____

UNASSIGNED

Now Co 45/6 81-87

SHA 51.3-8
11-15-72

ROAD INVENTORY SHEET

Road No. __________
Road Name __________
Sheet No. __________
Date __________
County __________
State Coordinates __________