Anne Arundel County

Private Roads

Form 6 HPS (Rev. 1961) BMATS FAU-BALTO. PRIVATE RD

ROAD INVENTORY SHEET

MAP #2

Party Chief E. SCHUYLER
Recorder J. CAREY
Helper

Road No. PVT. 1
Road Name HELEN AVE.
Sheet No. 1 OF 1
Date 7-23-71
County A.A.

893-506

ROAD END
0.07

5

10' F
16' CL

W. NURSERY ROAD.
Co. 0.00 6

Form 6 HPS (Rev. 1961)

ROAD INVENTORY SHEET

Road No. _____
Road Name _____
Sheet No. _____
Date _____
County _____

Form 6 HPS (Rev. 1961)

BMATS
FAU-BALTO.

ROAD INVENTORY SHEET

MAP 22

Party Chief E. SCHUYLER.
Recorder J. COLLEY
Helper

Road No. PVT. 2
Road Name [HORSE FARM RD]
Sheet No. 1 OF 1
Date 7-27-71
County A. A.

895-497

ROAD END.

0 23

0 19 36" RCP

S

0 10 STABLES

16' E
OPEN FROM 8 A.M.-7 P.M. 20' CW
(SIGN)

Co ANDOVER RD 0 00 10

OLD ROBERTS RD

ROAD INVENTORY SHEET

Road No. ____________________
Road Name ____________________
Sheet No. ____________________
Date ____________________
County ____________________

BMATS
FAU-BALTO.

Form 6 HPS (Rev. 1961)

ROAD INVENTORY SHEET

Party Chief E. Schuyler
Recorder A. Forish
Helper

MAP 29

Road No. PVT 3
Road Name PVT. ROAD
Sheet No. 1 of 1
Date 10-4-71
County Anne Arundel

0.05 9/8-490



Form 6 HPS (Rev. 1961)

ROAD INVENTORY SHEET

Road No. _____
Road Name _____
Sheet No. _____
Date _____
County _____

BMATS
FAU - BALTO.

Form 6 HPS (Rev. 1961)

ROAD INVENTORY SHEET

Party Chief E. Schuyler
Recorder A. Forish
Helper

MAP 29

Road No. PVT 4
Road Name PVT. ROAD
Sheet No. 1 of 1
Date 10-4-71
County Anne Arundel
0.10 918-490

MARLEY CREEK

E

H H H
ROAD END
0 04

H 0 03 10' E
Co 429 10' CW
MARLEY 0 00 AVE.

Form 6 HPS (Rev. 1961)

ROAD INVENTORY SHEET

Road No. __________
Road Name __________
Sheet No. __________
Date __________
County __________

Form 6 HPS (Rev. 1961)

ROAD INVENTORY SHEET

Party Chief E. Schuyler
Recorder A. Forish
Helper

MAP 29

Road No. PVT 5
Road Name PVT ROAD
Sheet No. 1 of 1
Date 10-4-71
County Anne Arundel
0.16 918-491



Form 6 HPS (Rev. 1961)

ROAD INVENTORY SHEET

Road No. _____
Road Name _____
Sheet No. _____
Date _____
County _____

BMATS
FAU-BALTO

Form 6 HPS (Rev. 1961)

ROAD INVENTORY SHEET

Party Chief E. Schuyler
Recorder A. Forish
Helper

MAP 29

Road No. PVT 6
Road Name PVT. ROAD
Sheet No. 1 of 1
Date 10-4-71
County Anne Arundel
0.29 918-491



Form 6 HPS (Rev. 1961)

ROAD INVENTORY SHEET

Road No. ____________________

Road Name ____________________

Sheet No. ____________________

Date ____________________

County ____________________

Form 6 HPS (Rev. 1961)

BHATS
FAU-BALTO.

ROAD INVENTORY SHEET

Party Chief E. Schuyler
Recorder A. Forish
Helper

MAP 29

Road No. PVT. 7
Road Name PVT. ROAD
Sheet No. 1 of 1
Date 10-4-71
County Anne Arundel
0.38
918-492



E

ROAD END

H 0 03 H

10'E

0 01 H

10'CW

Co 429

MARLEY 0 00 AVE.

Form 6 HPS (Rev. 1961)

ROAD INVENTORY SHEET

Road No. ______________________

Road Name ______________________

Sheet No. ______________________

Date ______________________

County ______________________

Form 6 HPS (Rev. 1961)

BMATS
FAU-BALTO

ROAD INVENTORY SHEET

Party Chief E. SCHUYLER
Recorder J. COLLEY
Helper

Road No. PRIVATE 8
Road Name (ENT. TO PITTSBURG STEEL CO.)
Sheet No. 1 OF 1
Date 8-12-71
County A A.

MAP 23

924-496

S

GATE
005

004 90° ↰ 20' H
30' CW

PITTMAN
Co. 000 ROAD 419

Form 6 HPS (Rev. 1961)

ROAD INVENTORY SHEET

Road No. _____
Road Name _____
Sheet No. _____
Date _____
County _____

Form 6 HPS (Rev. 1961) BMATS

ROAD INVENTORY SHEET

Party Chief T. LANDON
Recorder W. WARFIELD
Helper

Map No. 28

Road No. PRIVATE 9
Road Name
Sheet No. 1 of 1
Date 5-25-72
County Anne Arundel - District 2
State Coordinates 846-462

WHISKEY BOTTOM RD.

Co. 0 85 995

0 75 HORSE STABLES PT 25° PC

0 55

0 47 15° 21'I 23'cw

0 33

0 30 LAUREL RACE TRACK

0 18 H

N

0 15° 0 10 ENT: PARKING LOT

PT 30° PC 0 07 RD.

SPUR 0 03

0 02 RACE TRACK 10 36'I "I" C-C

SPUR (ABAN.) 0 00

LAUREL PRIVATE

Form 6 HPS (Rev. 1961)

ROAD INVENTORY SHEET

Road No. _____
Road Name _____
Sheet No. _____
Date _____
County Anne Arundel - District
State Coordinates _____

Form 6 HPS (Rev. 1961)

ROAD INVENTORY SHEET

Party Chief T. LANDON
Recorder W. WARFIELD
Helper

Map No. 28

Road No. PRIVATE 10
Road Name LAUREL RACE TRACK RD.
Sheet No. 1 OF 1
Date 5-25-72
County Anne Arundel - District
State Coordinates 847-460



Form 6 HPS (Rev. 1961)

ROAD INVENTORY SHEET

Road No. ______
Road Name ______
Sheet No. ______
Date ______
County Anne Arundel - District
State Coordinates ______

BMATS
FAU-BALTO.

Form 6 HPS (Rev. 1961)

ROAD INVENTORY SHEET

Party Chief E Schuyler
Recorder A. Forish
Helper

MAP 29

Road No. PVT. 11
Road Name WAGNER STATION RD.
Sheet No. 1 of 1
Date 10-13-71
County Anne Arundel - DIST. 1

931-489

2.08

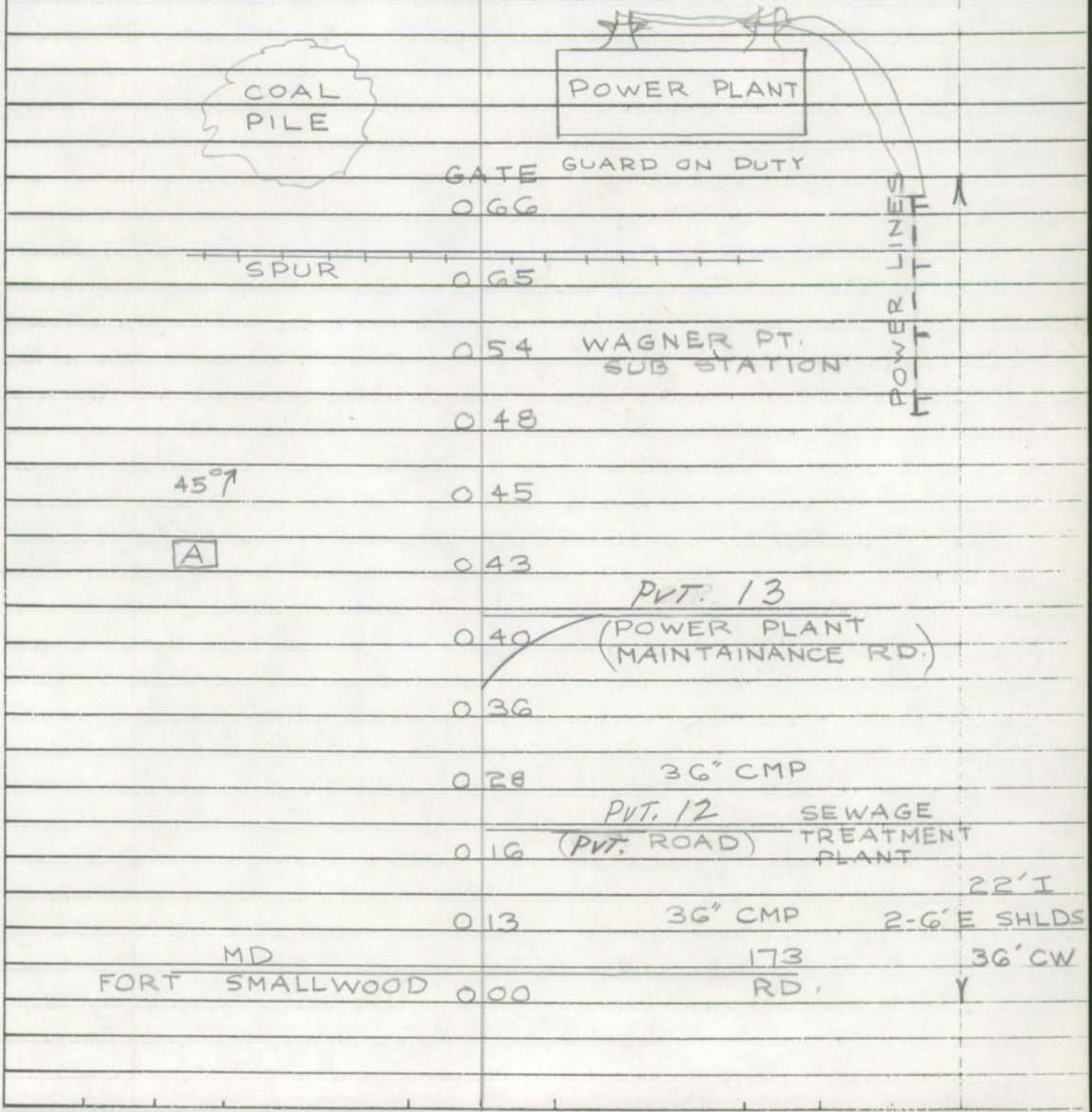

Form 6 HPS (Rev. 1961)

ROAD INVENTORY SHEET

Road No. _____
Road Name _____
Sheet No. _____
Date _____
County _____

Form 6 HPS (Rev. 1961)

BMATS
FAU-BALTO.

ROAD INVENTORY SHEET

Party Chief E. Schuyler
Recorder A. Forish
Helper

Road No. PVT 12
Road Name
Sheet No. 1 of 1
Date 10-13-71
County Anne Arundel-DIST. 1

MAP 29

0.16

0.16 932-489

GATE
0 09

S

POWER LINES
T - T - T - T - T - T - T - T - T - T

(POWER LINES 0 07 MAINTAINANCE RD.)

22' I
2-8' E SHLDS.
40' CW

PVT. 11
WAGNER STATION 0 00 RD.

Form 6 HPS (Rev. 1961)

ROAD INVENTORY SHEET

Road No. _____
Road Name _____
Sheet No. _____
Date _____
County _____

Form 6 HPS (Rev. 1961)

BMATS
FAU-BALTO.

ROAD INVENTORY SHEET

Party Chief E. Schuyler
Recorder A. Forish
Helper

MAP 29

Road No. PVT. 13
Road Name (POWER PLANT MAINTAINANCE RD.)
Sheet No. 1 of 1
Date 10-13-71
County Anne Arundel - DIST. 1

0.40

933-490

0.00

GATE

0 27

0 22 PARKING LOT

0 17 P.T. 90

0 14 P.C.

POWER LINES

T-T-T-T-T-T-T-T-T-T-T-T

0 08

0 04 22'I
2-8'E SHLDS
38'CW

PVT
WAGNER STATION 0 00 11 RD.

S

Form 6 HPS (Rev. 1961)

ROAD INVENTORY SHEET

Road No. _____
Road Name _____
Sheet No. _____
Date _____
County _____

Form 6 HPS (Rev. 1961)

BMATS
FAU-BALTO.

ROAD INVENTORY SHEET

Party Chief E. Schuyler
Recorder A. Forish
Helper

Road No. PVT. 14
Road Name PVT. ROAD
Sheet No. 1 of 1
Date 10-13-71
County Anne Arundel - DIST. 1

245

MAP 29

932-487

E

FARM
ROAD END
017

10' E
20' CW

MD.
FT. SMALLWOOD 000
173
RD.

CARVEL BEACH RD. Co. 1579

Form 6 HPS (Rev. 1961)

ROAD INVENTORY SHEET

Road No. _____
Road Name _____
Sheet No. _____
Date _____
County _____

BMATS

Form 6 HPS (Rev. 1961)

ROAD INVENTORY SHEET

Party Chief E. SCHUYLER
Recorder W. DOMBROSKI
Helper

MAP 29

Road No. P.V.T. 15
Road Name (WATER TOWER RD)
Sheet No. 1 OF 1
Date 10-20-71
County ANNE ARUNDEL DIST. 1

935-479

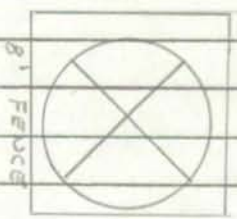

WATER TOWER

ROAD 018 END

W

10'C
10'CW

MD 173

FT. SMALLWOOD 000 ROAD

FARMVIEW RD Co. 696

Form 6 HPS (Rev. 1961)

ROAD INVENTORY SHEET

Road No. _____
Road Name _____
Sheet No. _____
Date _____
County _____

BMATS

Form 6 HPS (Rev. 1961)

ROAD INVENTORY SHEET

Party Chief E. SCHUYLER
Recorder W. DOMAROSKI
Helper

MAP 29

Road No. PRIVATE 16
Road Name (ENT TO MARINA)
Sheet No. 1 OF 1
Date 11-1-71
County ANNE ARUNDEL - DIST. 1

938-478

0.83

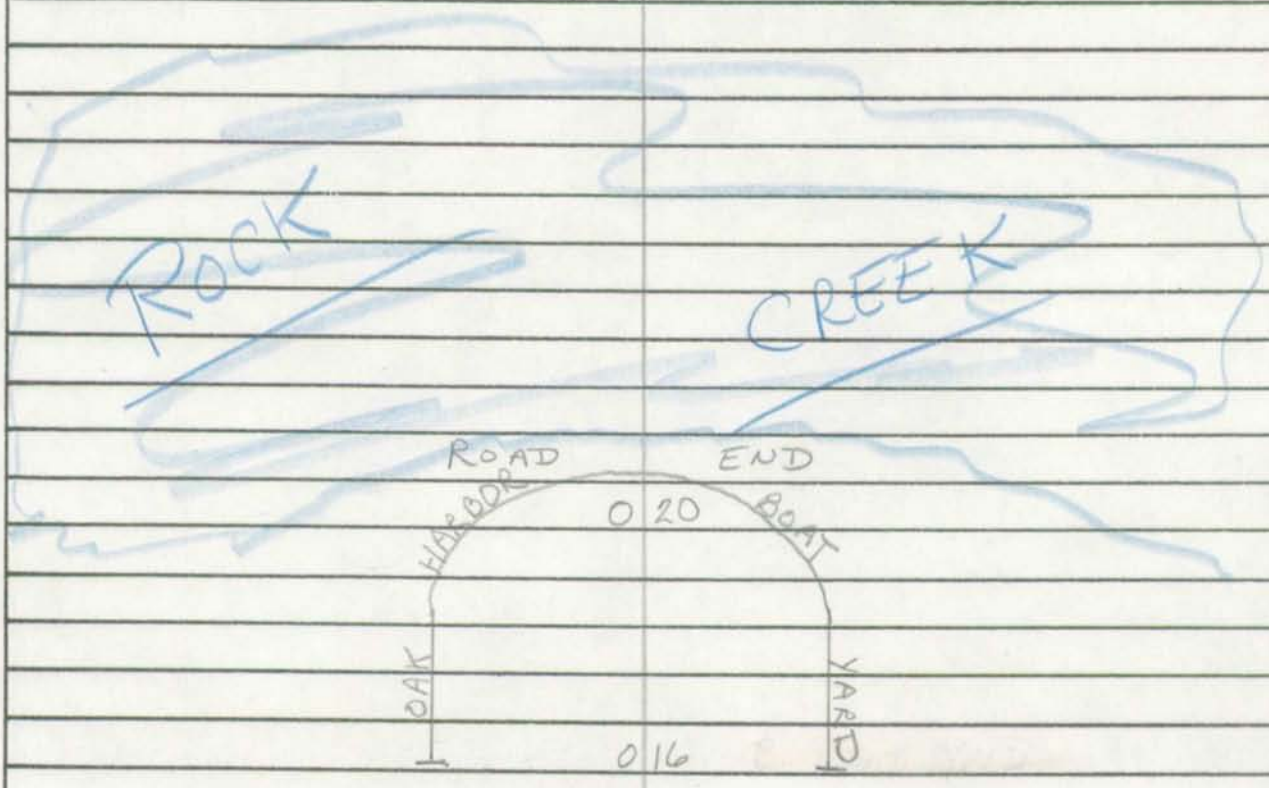

W

12' E
12' CW

CO. OPEN GATES 1847
WATER OAKS PT) 0 00 (ROAD)

Form 6 HPS (Rev. 1961)

ROAD INVENTORY SHEET

Road No. _____
Road Name _____
Sheet No. _____
Date _____
County _____

BMATS

Form 6 HPS (Rev. 1961)

ROAD INVENTORY SHEET

Party Chief E. SCHUYLER
Recorder W. DOMBROSKI
Helper

MAP 29

Road No. PVT. 17
Road Name (ROD + GUN CLUB RD)
Sheet No. 1 OF 1
Date 11-2-71
County ANNE ARUNDEL-DIST. 1

944-476

7.19

ROAD END

RIFLE RANGE 0 50 H + CLUB

15° 0 32

10° 0 20

PVT. (FARM RD)

173 RD

MD FT. SMALLWOOD 0 00

18'E
18'CW

S

Form 6 HPS (Rev. 1961)

ROAD INVENTORY SHEET

Road No. _____
Road Name _____
Sheet No. _____
Date _____
County _____

BM ATS

Form 6 HPS (Rev. 1961)

ROAD INVENTORY SHEET

Party Chief E. SCHUYLER
Recorder W. DOMBROSKI
Helper

MAP 29
E13A

Road No. PVT. 18
Road Name (SOUTH AVE)
Sheet No. 1 OF 1
Date 11-2-71
County ANNE ARUNDEL - DIST. 1
947-480

LOGS ACROSS ROAD

ROAD 0 06 END

E

18'E
18'W

MD
FT SMALLWOOD 0 00 ED 173

Form 6 HPS (Rev. 1961)

ROAD INVENTORY SHEET

Road No. _____
Road Name _____
Sheet No. _____
Date _____
County _____

BMATS

Form 6 HPS (Rev. 1961)

ROAD INVENTORY SHEET

Party Chief E. SCHUYLER
Recorder W. DOMBROSKI
Helper

Road No. PVT 19
Road Name GIBSON ISLAND CAUSEWAY
Sheet No. 1 OF 1
Date 11-11-71
County ANNE ARUNDEL

MAP 29

GIBSON ISLAND

964-457

ALL SPURS ARE 25' OR LESS IN LENGTH



Form 6 HPS (Rev. 1961)

ROAD INVENTORY SHEET

Road No. _____
Road Name _____
Sheet No. _____
Date _____
County _____

BMATS

Form 6 HPS (Rev. 1961)

ROAD INVENTORY SHEET

Party Chief E. SCHUYLER
Recorder W. DOMAROSKI
Helper

MAP 29

Road No. PVT 20
Road Name SKIPPERS ROW
Sheet No. 1 OF 2
Date 11-11-71
County ANNE ARUNDEL

GIBSON ISLAND 964-455

LIGHT HOUSE	0	54	
GIBSON ISLAND YAUGHT YARD	0	50	H
T 30° SPUR	0	48	
PVT SPUR			
ABERFOYLE 24	0	45	
RD	0	42	H
PVT 23			
(ALLEY)	0	41	H
Storm outfall dated 12 Sept 9[illegible]	0	37	H
(Water Plant RD) 8' F			
H 300'	0	36	
	0	32	15" CMP
8' F			
H 500'	0	27	
			T H
	0	09	
PVT BANDBURY 22			
RD	0	04	60°
PVT 21			
(CROSSOVER)	0	02	
T 45° PVT 48			
BROAD WATER WAY			20' I
	0	00	20' CW
			V
PVT			
GIBSON ISLAND 19			
CAUSE			

W

Form 6 HPS (Rev. 1961)

ROAD INVENTORY SHEET

Road No. PVT 20
Road Name SKIPPERS ROW
Sheet No. 2 OF 2
Date 11-11-71
County ANNE ARUNDEL

MAP 29

GIBSON ISLAND

YAUGHT	BASIN	
D	E	
CUL 0	55 SAC	^
		SAME

BMAT5

Form 6 HPS (Rev. 1961)

ROAD INVENTORY SHEET

Party Chief E. SCHUYLER
Recorder W. DOMBROSKI
Helper

MAP 29

Road No. PVT 21
Road Name (CROSSOVER)
Sheet No. 1 OF 1
Date 11-11-71
County ANNE ARUNDEL

GIBSON ISLAND 964-455



Form 6 HPS (Rev. 1961)

ROAD INVENTORY SHEET

Road No. _____
Road Name _____
Sheet No. _____
Date _____
County _____

BMATS

Form 6 HPS (Rev. 1961)

ROAD INVENTORY SHEET

Party Chief E. SCHUYLER
Recorder W. DOMBROSKI
Helper

MAP 29

Road No. PVT 22
Road Name BANBURY RD
Sheet No. 1 OF 2
Date 11-11-71
County ANNE ARUNDEL

GIBSON ISLAND 963-455

	096	15" TERR. PIPE	30°
	077	36" RCP	
	070		10°
	062	36" R.C.P.	
PVT 37			
	047	PIECE OF GOLF COURSE	
	046	SPUR PVT 24	
	045	ABERFOYLE RD	
	032	8' D 400' H	
	023	H	
PIECE OF GOLF COURSE	020	8'E 300' H	
	013	H	30°
H	012		
10° H	009	H 20 ROW	
PVT 21 (CROSSOVER)	000	PIECE OF GOLF COURSE 5 HOLE	18' H 26' CW
PVT. SKIPPERS			

W

Form 6 HPS (Rev. 1961)

ROAD INVENTORY SHEET

Road No. PVT. 22
Road Name BANBURY RD
Sheet No. 2 OF 2
Date 11-11-71
County ANNE ARUNDEL

MAP 29

GIBSON ISLAND

PVT.
MAGOTHY

28

104

RD

SAME

103

BMATS

Form 6 HPS (Rev. 1961)

ROAD INVENTORY SHEET

Party Chief E. SCHUYLER
Recorder W. DOMBROSKI
Helper

MAP 29

Road No. PVT 23
Road Name (ALLEY)
Sheet No. 1 OF 1
Date 11-11-71
County ANNE ARUNDEL

GIBSON ISLAND 962-455

PVT
ABERFOYLE
24
0 20
SPUR
RD
0 19
S
45°
0 17
PVT 24
ABERFOYLE RD
12' E
12' CW
PVT
SKIPPERS
20
0 00
ROW

Form 6 HPS (Rev. 1961)

ROAD INVENTORY SHEET

Road No. ________________

Road Name ________________

Sheet No. ________________

Date ________________

County ________________

BMATS

Form 6 HPS (Rev. 1961)

ROAD INVENTORY SHEET

Party Chief E. SCHUYLER
Recorder W. DOMBROSKI
Helper

MAP 29

Road No. PVT. 24
Road Name ABERFOYLE RD
Sheet No. 1 OF 1
Date 11-11-71
County ANNE ARUNDEL

GIBSON ISLAND 962-455

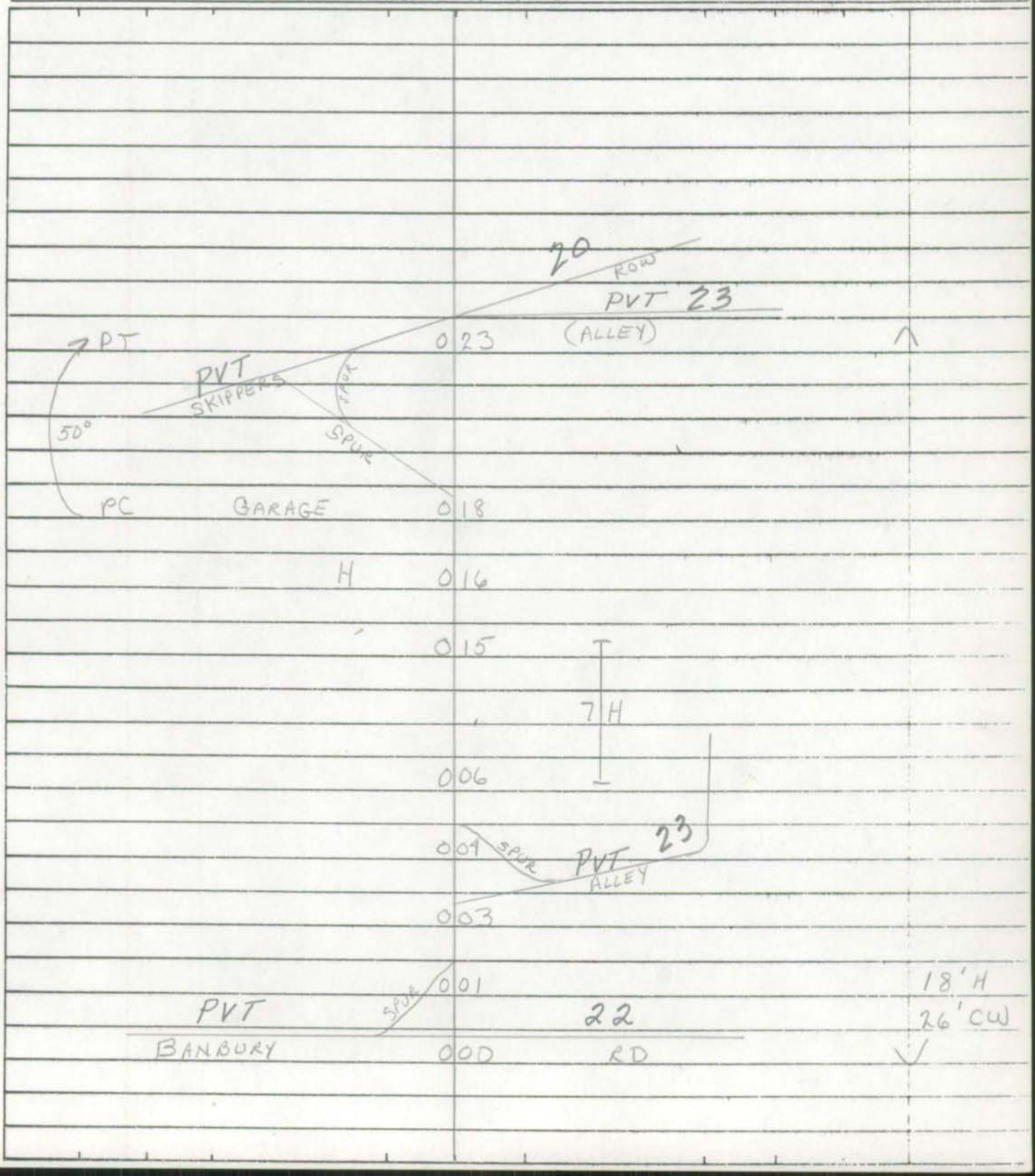

Form 6 HPS (Rev. 1961)

ROAD INVENTORY SHEET

Road No. _____
Road Name _____
Sheet No. _____
Date _____
County _____

BMATS

Form 6 HPS (Rev. 1961)

ROAD INVENTORY SHEET

Party Chief E. SCHUYLER
Recorder W. DOMBROSKI
Helper

Road No. PVT 25
Road Name
Sheet No. 1 OF 1
Date 11-11-71
County ANNE ARUNDEL

MAP 29

0.70 (BANBURY RD) GIBSON ISLAND 960-456

PVT (BANBURY)

0 36 22 (RD)

0 29 15" RCP

S

PROPOSED 0 05

PVT 26 (MAGOTHY RD)

0 00

8'D
8'CW

Form 6 HPS (Rev. 1961)

ROAD INVENTORY SHEET

Road No. _____
Road Name _____
Sheet No. _____
Date _____
County _____

BMATS

Form 6 HPS (Rev. 1961)

ROAD INVENTORY SHEET

Party Chief E. SCHUYLER
Recorder W. DOMBROSKI
Helper

MAP 29

Road No. PVT 26
Road Name (PURDY PT. Rd.)
Sheet No. 1 OF 1
Date 11-11-71
County ANNE ARUNDEL

1.03 GIBSON ISLAND 959-456

DE
CUL 0|64 SAC
0|59 20°
20° 0|41
0|30 PT 20°
PROPOSED
0|28 PC
(0.70 BANBURY RD)
0|12 PVT 25
20° 0|07
(1.04 MAGOTHY RD)
PVT 27 0|01
E
PVT (MAGOTHY) 0|00 28 (RD)
8'D
8'CW

Form 6 HPS (Rev. 1961)

ROAD INVENTORY SHEET

Road No. ______________
Road Name ______________
Sheet No. ______________
Date ______________
County ______________

BMATS

Form 6 HPS (Rev. 1961)

ROAD INVENTORY SHEET

Party Chief E. SCHUYLER
Recorder W. DOMBROSKI
Helper

MAP 29

Road No. PVT 27
Road Name
Sheet No. 1 OF 1
Date 11-11-71
County ANNE ARUNDEL

1.04 (MAGOTHY RD) GIBSON ISLAND 959-456

ROAD 007 END

W

PVT 28
30° (MAGOTHY) 001 (RD)

26

8' D
8' CW

000

PVT

Form 6 HPS (Rev. 1961)

ROAD INVENTORY SHEET

Road No. __________

Road Name __________

Sheet No. __________

Date __________

County __________

Form 6 HPS (Rev. 1961)

BMATS

ROAD INVENTORY SHEET

Party Chief E. SCHUYLER
Recorder W. DOMBROSKI
Helper

Road No. PVT 28
Road Name MAGOTHY RD
Sheet No. 1 OF 2
Date 11-11-71
County ANNE ARUNDEL

MAP 29

GIBSON ISLAND 960-452



Form 6 HPS (Rev. 1961)

ROAD INVENTORY SHEET

Road No. PVT 28
Road Name MAGOTHY RD
Sheet No. 2 OF 2
Date 11-11-71
County ANNE ARUNDE

MAP 29

GIBSON ISLAND

	DE			
CUL	146	SAC		↑
	145		80° ↑	
↗45°	140			
	137		35° ↑	
↗15°	132			
	115	RIFLE RANGE		
PVT 27	110	PVT 26	10° ↑	
	104			
	103			16'E
				22'CW

BMATS

Form 6 HPS (Rev. 1961)

ROAD INVENTORY SHEET

Party Chief E. SCHUYLER
Recorder W. DOMBROSKI
Helper

MAP 29

Road No. PVT 29
Road Name ROUND HILL RD
Sheet No. 1 OF 2
Date 11-11-71
County ANNE ARUNDEL

GIBSON ISLAND 959-453

PC	0 58	
	0 49	PT
	0 48	300' H
		85°
	0 47	H
	0 44	PC
	0 38	H
	0 34	H
	0 29	H 25°
	0 26	PT
	PVT 30	
	0 25 COOLEYS POND RD	35°
	0 23	PC
PT 15° PC	0 13	
	0 10	
	0 03	20° 17'H
PVT	28	24'CW
MAGOTHY	0 00 RD	

W

Form 6 HPS (Rev. 1961)

ROAD INVENTORY SHEET

Road No. PVT 29
Road Name ROUND HILL RD
Sheet No. 2 OF 2
Date 11-11-71
County ANNE ARUNDEL

MAP 29

GIBSON ISLAND

28
RD

PVT
MAGATHY
SPUR

0.69

0.67

PT

0.65

SAME

20°

BMATS

Form 6 HPS (Rev. 1961)

ROAD INVENTORY SHEET

Party Chief E. SCHUYLER
Recorder W. DOMBROSKI
Helper

MAP 29

Road No. PVT 30
Road Name COOLEYS POND RD
Sheet No. 1 OF 1
Date 11-11-71
County ANNE ARUNDEL

GIBSON ISLAND 958-453

	ROAD	END	
	H	0 14	^
	H	0 12	
	H	0 07	
PT		0 06	
30°	H	0 05	
PC	H	0 02	29 RD
PVT ROUND HILL		0 00	17' H 24' CW V

N

Form 6 HPS (Rev. 1961)

ROAD INVENTORY SHEET

Road No. ______________________

Road Name ______________________

Sheet No. ______________________

Date ______________________

County ______________________

BMATS

Form 6 HPS (Rev. 1961)

ROAD INVENTORY SHEET

Party Chief E. SCHUYLER
Recorder W. DOMBROSKI
Helper

MAP 29

Road No. PVT 31
Road Name YERBURY RD
Sheet No. 1 OF 1
Date 11-11-71
County ANNE ARUNDEL

GIBSON ISLAND 960-451

PVT. 28 MAGOTHY RD

019 PVT 35 SPUR ROMANY RD

017

012 PT 90° PRC

005 PRC 75° PC

001 18' H 24' CW

PVT SKYWATER

000 32 RD

N

Form 6 HPS (Rev. 1961)

ROAD INVENTORY SHEET

Road No. ____________

Road Name ____________

Sheet No. ____________

Date ____________

County ____________

BMATS

Form 6 HPS (Rev. 1961)

ROAD INVENTORY SHEET

Party Chief E. SCHUYLER
Recorder W. DOMBROSKI
Helper

MAP 29

Road No. PVT 32
Road Name SKYWATER RD
Sheet No. 1 OF 2
Date 11-11-71
County ANNE ARUNDEL

GIBSON ISLAND 962-449

		0 43	H	
PT		0 39		
80°				
PRC	H	0 34		PRC
		0 31	H	75°
		0 29		PC
	H	0 26	H	
PT		0 23		
	H	0 19	H	
80°				
	H	0 17		
PC	H	0 14	H	
8' F 300' H		0 11		
	H	0 09	SPUR PVT 33 RACHHAM RD	
		0 07		
	H	0 05	H	
	H	0 03	H	20' I 26' CW
PVT BROAD WATER		0 00	48 RD	

W

Form 6 HPS (Rev. 1961)

ROAD INVENTORY SHEET

Road No. PVT 32
Road Name SKYWATER RD
Sheet No. 2 OF 2
Date 11-11-71
County ANNE ARUNDEL

MAP 29

GIBSON ISLAND

	DE H	
CUL	0 60 SAC	↑
	0 56	
↑80°	0 54	8' F
	PVT 31	10' CW
	0 50 YERBURY RD	X
H	0 47	
	0 45 H	
	0 41 10° ↑	SAME

BMATS

Form 6 HPS (Rev. 1961)

ROAD INVENTORY SHEET

Party Chief E. SCHUYLER
Recorder W. DOMEROSKI
Helper

MAP 29

Road No. PVT 33
Road Name RACHHAM RD
Sheet No. 1 OF 1
Date 11-11-71
County ANNE ARUNDEL

GIBSON ISLAND

961-449

N

D E
H CUL 0 15 SAC
0 14 H
90° 0 06
PVT SKYWATER SOUR 0 02 H
0 00
32 RD
10' H
16' CW

Form 6 HPS (Rev. 1961)

ROAD INVENTORY SHEET

Road No. _____
Road Name _____
Sheet No. _____
Date _____
County _____

BMATS

Form 6 HPS (Rev. 1961)

ROAD INVENTORY SHEET

Party Chief E. SCHUYLER
Recorder W. DOMBROSKI
Helper

MAP 29

Road No. PVT 34
Road Name BYWATER RD
Sheet No. 1 OF 1
Date 11-11-71
County ANNE ARUNDEL

962-449

		DE		
CUL	0	18	SAC	^
	0	16	H	
H	0	10	H	
	0	08	H	
H	0	06	H	PT
	0	03	H	85°
	0	02		PC 16' H
PVT.		48		20' CW
BROAD WATER	0	00	RD	v

E ↑

Form 6 HPS (Rev. 1961)

ROAD INVENTORY SHEET

Road No. _____
Road Name _____
Sheet No. _____
Date _____
County _____

BMATS

Form 6 HPS (Rev. 1961)

ROAD INVENTORY SHEET

Party Chief E. SCHUYLER
Recorder W. DOMBROSKI
Helper

MAP 29

Road No. PVT 35
Road Name ROMANY RD
Sheet No. 1 OF 1
Date 11-11-71
County ANNE ARUNDEL

GIBSON HWY 962-450

PVT 28 MAGOTHY RD

PVT 31 YERBURY RD

SPUR

0 42

T 10°

0 40

0 28

10° ↑

W

T 35°

H

0 06

0 04

SPUR

12' E
20' CW

PVT BROAD WATER

0 00

48 WAY

Form 6 HPS (Rev. 1961)

ROAD INVENTORY SHEET

Road No. _____
Road Name _____
Sheet No. _____
Date _____
County _____

BMATS

Form 6 HPS (Rev. 1961)

ROAD INVENTORY SHEET

Party Chief E. SCHUYLER
Recorder W. DOMBROSKI
Helper

Road No. PVT 36
Road Name ST GILES RD
Sheet No. 1 OF 2
Date 11-11-71
County ANNE ARUNDEL

960-453

MAP 29

GIBSON ISLAND PVT 38

0+42 STILL WATER RD
SPUR
0+40
PVT 37
0+35
SPUR
0+34
T 45°
0+31
0+24 300' H
0+23 PT
0+21 250' H 45°
0+19 300' H PC
0+17 15" RCP
0+16 H
0+11 H
E
0+09 36" RCP
0+04 H
0+02 15" RCP 16' F
28 24' CW
PVT MAGOTHY 0+00 RD
V

Form 6 HPS (Rev. 1961)

ROAD INVENTORY SHEET

Road No. PVT 36
Road Name ST CILES RD
Sheet No. 2 OF 2
Date 11-11-71
County ANNE ARUNDEL

MAP 29

GIBSON ISLAND

PVT BROADWATER

0.74 PVT 46 BEACON RD

0.70 KERRY WAY 48

0.61 H

0.58 PVT 39 COTTERILL RD 25'

0.49 H SAME

BMATS

Form 6 HPS (Rev. 1961)

ROAD INVENTORY SHEET

Party Chief E. SCHUYLER
Recorder W. DOMBROSKI
Helper

MAP 29

Road No. PVT 37
Road Name
Sheet No. 1 OF 1
Date 11-11-71
County ANNE ARUNDEL

0.47 GIBSON ISLAND 961-454

ROAD 0 35 END

PVT ST GILES 0 23 — 36 RD

SPUR 0 22

30° 0 19

0 16 10°

0 08 45°

S 25° 0 05

TRAIL FOR 0 02 GOLF CARTS

8'D
8'CW

PVT BANBURY 0 00 — 22 RD

Form 6 HPS (Rev. 1961)

ROAD INVENTORY SHEET

Road No. _____
Road Name _____
Sheet No. _____
Date _____
County _____

BMATS

Form 6 HPS (Rev. 1961)

ROAD INVENTORY SHEET

Party Chief E. SCHUYLER
Recorder W. DOMBROSKI
Helper

MAP 29

Road No. PVT 38
Road Name STILL WATER RD
Sheet No. 1 OF 1
Date 11-11-71
County ANNE ARUNDEL

961-453

GIBSON ISLAND 48

PVT BROAD WATER WAY

0 58

0 57 PT 30°

0 52 3 H PC

3 H

0 47

PVT 43

OXBURY RD

0 44 H

H 0 41 H

H 0 38 H

0 29 H

H 0 24 H 35°

0 22 H

PVT 40

JORRICK RD

0 20

SPUR

0 19 H

H 0 12

0 09 H

0 01 35° 16'H 18'CW

SPUR 36

PVT ST CILES 0 00 RD

S

Form 6 HPS (Rev. 1961)

ROAD INVENTORY SHEET

Road No. ______________________

Road Name ______________________

Sheet No. ______________________

Date ______________________

County ______________________

BMATS

Form 6 HPS (Rev. 1961)

ROAD INVENTORY SHEET

Party Chief E. SCHUYLER
Recorder W. DOMBROSKI
Helper

MAP 29

Road No. PVT 39
Road Name COTTERILL RD
Sheet No. 1 OF 1
Date 11-11-71
County ANNE ARUNDEL

GIBSON ISLAND 962-453

ROAD 011 END PT

009 H 90°

H 005 H PC

H 003

36 RD

PVT ST. CHES 000

17'H
24'CW

S

Form 6 HPS (Rev. 1961)

ROAD INVENTORY SHEET

Road No. ____________________

Road Name ____________________

Sheet No. ____________________

Date ____________________

County ____________________

BMATS

Form 6 HPS (Rev. 1961)

ROAD INVENTORY SHEET

Party Chief E. SCHUYLER
Recorder W. DOMBROSKI
Helper

MAP 29

Road No. PVT 40
Road Name JORRICK RD
Sheet No. 1 OF 1
Date 11-11-71
County ANNE ARUNDEL

GIBSON ISLAND 962-452

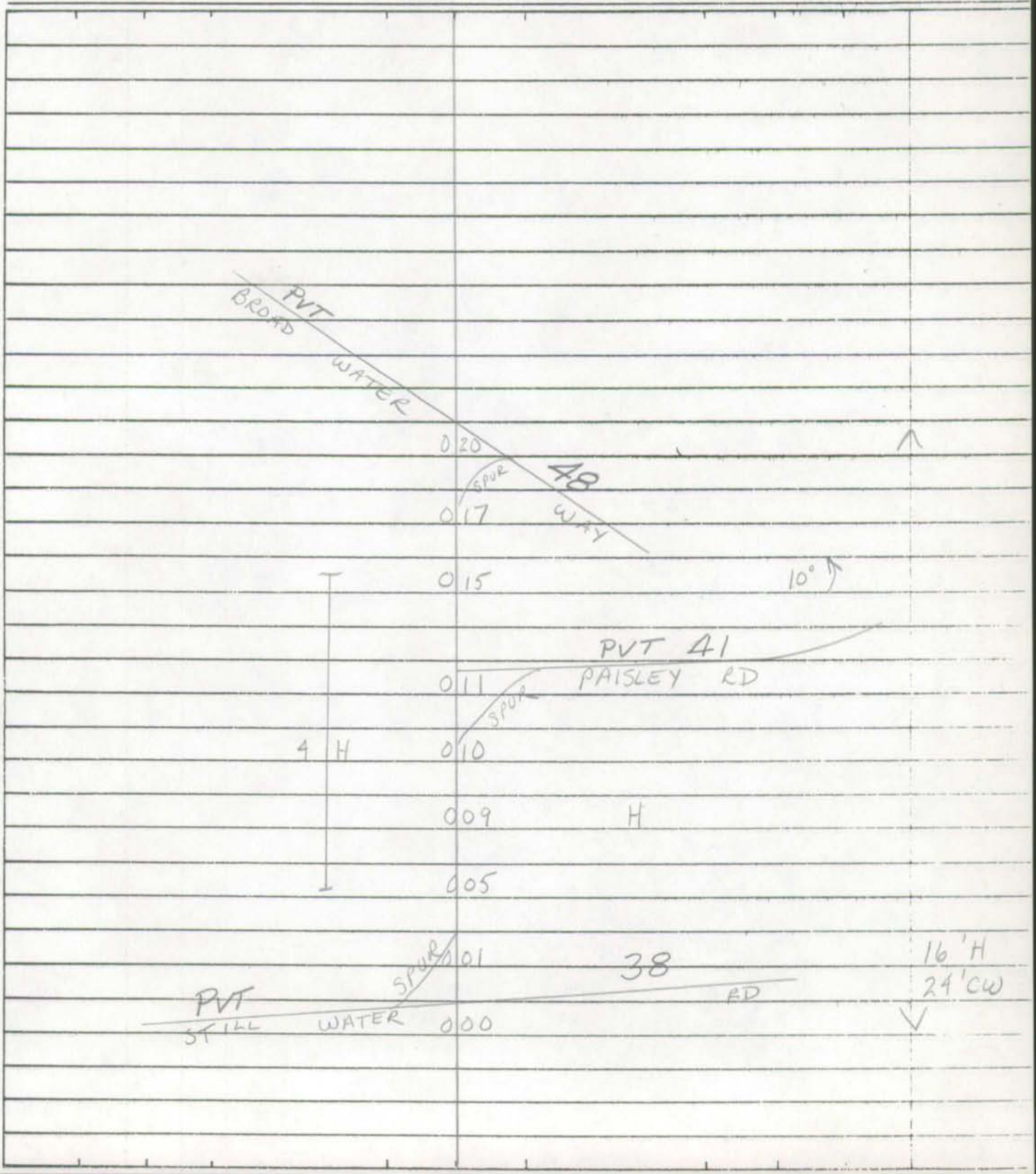

Form 6 HPS (Rev. 1961)

ROAD INVENTORY SHEET

Road No. _____
Road Name _____
Sheet No. _____
Date _____
County _____

BMATS

Form 6 HPS (Rev. 1961)

ROAD INVENTORY SHEET

Party Chief E. SCHUYLER
Recorder W. DOMBROSKI
Helper

MAP 29

Road No. PVT 41
Road Name PAISLEY RD
Sheet No. 1 OF 1
Date 11-11-71
County ANNE ARUNDEL

GIBSON ISLAND 962-452

D E
CUL 0 10 SAC

T 10° 0 06

0 04 H

0 01 35° 16' H
SPUR 40 26' CW
PVT RD
JORRICK 0 00

S

Form 6 HPS (Rev. 1961)

ROAD INVENTORY SHEET

Road No. ____________________

Road Name ____________________

Sheet No. ____________________

Date ____________________

County ____________________

BMATS

Form 6 HPS (Rev. 1961)

ROAD INVENTORY SHEET

Party Chief E. SCHUYLER
Recorder W. DOMBROSKI
Helper

MAP 29

Road No. PVT 42
Road Name MEADOW LA
Sheet No. 1 OF 1
Date 1-11-71
County ANNE ARUNDEL

GIBSON ISLAND 963-451

E

DE
CUL 006 SAC H

005 H

10'F
14'CW

PVT 48
(BROAD WATER) 000 (ROAD)

Form 6 HPS (Rev. 1961)

ROAD INVENTORY SHEET

Road No. ____________________

Road Name ____________________

Sheet No. ____________________

Date ____________________

County ____________________

Form 6 HPS (Rev. 1961)

BMATS

ROAD INVENTORY SHEET

Party Chief E. SCHUYLER
Recorder W. DOMBROSKI
Helper

MAP 29

Road No. PVT 43
Road Name OXBURY RD
Sheet No. 1 OF 1
Date 11-11-71
County ANNE ARUNDEL

962-451

GIBSON ISLAND

W

PVT 38
STILL WATER 0 08 RD

H 0 06 H 30°

H 0 03 16' H

PVT 48 24' CW
BROAD WATER 0 00 RD

PVT 44
AYRLIE WATER RD

Form 6 HPS (Rev. 1961)

ROAD INVENTORY SHEET

Road No. ______________________

Road Name ______________________

Sheet No. ______________________

Date ______________________

County ______________________

BMATS

Form 6 HPS (Rev. 1961)

ROAD INVENTORY SHEET

Party Chief E. SCHUYLER
Recorder W. DOMBROSKI
Helper

MAP 29

Road No. PVT 44
Road Name AYRLIEWATER RD
Sheet No. 1 OF 1
Date 11-11-71
County ANNE ARUNDEL

GIBSON ISLAND 48 WAY 963-451



Form 6 HPS (Rev. 1961)

ROAD INVENTORY SHEET

Road No. _____
Road Name _____
Sheet No. _____
Date _____
County _____

BMATS

Form 6 HPS (Rev. 1961)

ROAD INVENTORY SHEET

Party Chief E. SCHUYLER
Recorder W. DOMBROSKI
Helper

MAP 29

Road No. PVT. 45
Road Name HA PENNY RD
Sheet No. 1 OF 1
Date 11-11-71
County ANNE ARUNDEL

GIBSON ISLAND 963-452

W

PVT 46
(KERRY BACON RD)

0 11 10' H
24' CW

0 07

H 0 06

40° 0 02 16' F
24' CW

SPUR

PVT 44
(AYRLIEWATER) 0 00 (RD)

Form 6 HPS (Rev. 1961)

ROAD INVENTORY SHEET

Road No. _____
Road Name _____
Sheet No. _____
Date _____
County _____

BMATS

Form 6 HPS (Rev. 1961)

ROAD INVENTORY SHEET

Party Chief E. SCHUYLER
Recorder W. DOMBROSKI
Helper

MAP 29

Road No. PVT 46
Road Name KERRY BACON RD
Sheet No. 1 OF 1
Date 11-11-71
County ANNE ARUNDEL

GIBSON ISLAND 963-452

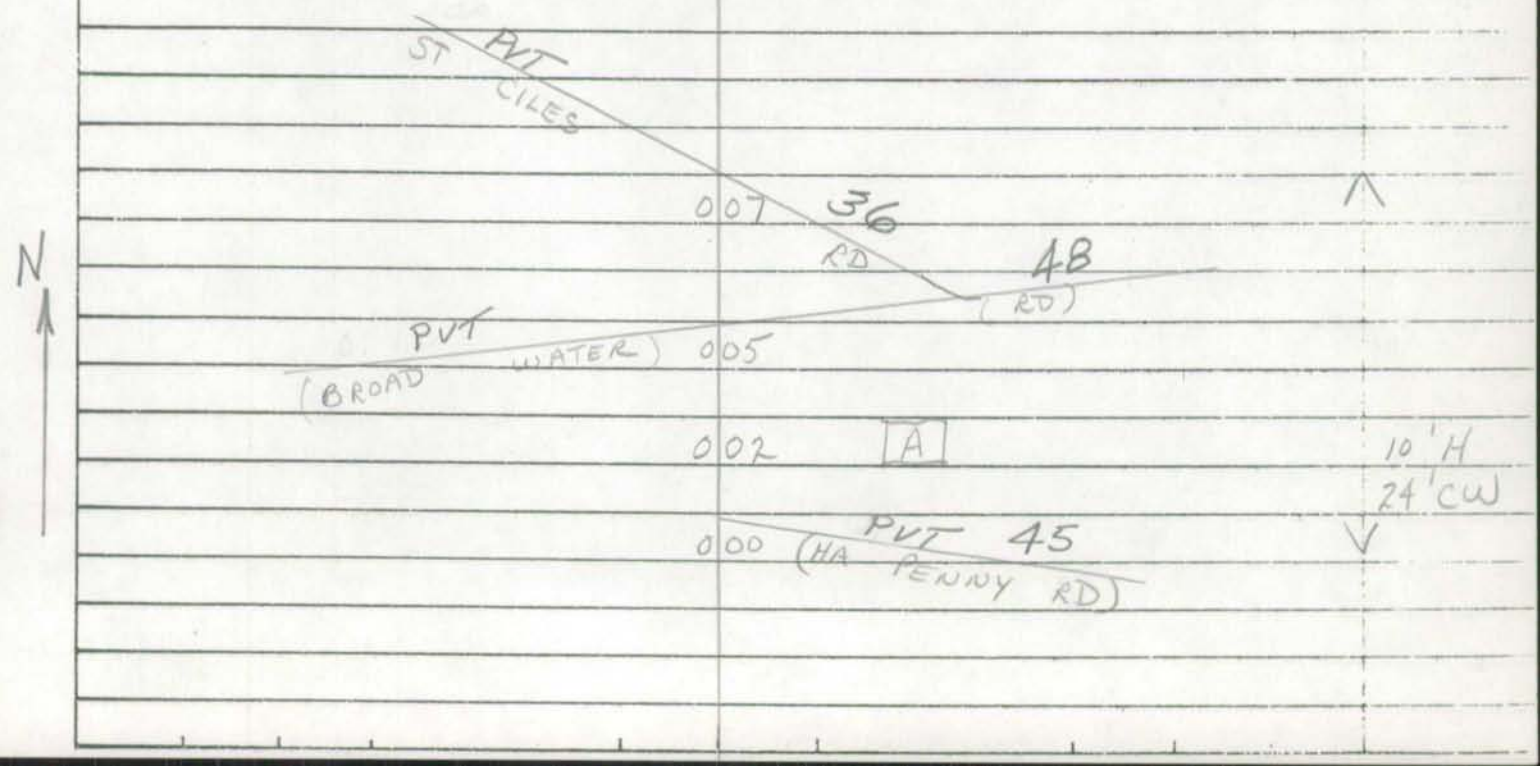

Form 6 HPS (Rev. 1961)

ROAD INVENTORY SHEET

Road No. ____________________

Road Name ____________________

Sheet No. ____________________

Date ____________________

County ____________________

BMATS

Form 6 HPS (Rev. 1961)

ROAD INVENTORY SHEET

Party Chief E. SCHUYLER
Recorder W. DOMBROSKI
Helper

MAP 29

Road No. PVT 47
Road Name
Sheet No. 1 OF 1
Date 11-11-71
County ANNE ARUNDEL

0.26 GIBSON ISAND 964-454

ROAD 010 END

8'C
8'CW

W

ENT TO GOLF + TENNIS SHOP 003

PVT
BROADWATER

20'H
30'CW

000 48

RD

Form 6 HPS (Rev. 1961)

ROAD INVENTORY SHEET

Road No. _____
Road Name _____
Sheet No. _____
Date _____
County _____

BMATS

Form 6 HPS (Rev. 1961)

ROAD INVENTORY SHEET

Party Chief E. SCHUYLER
Recorder W. DOMBROSKI
Helper

MAP 29

Road No. PVT 48
Road Name BROAD WATER RD
Sheet No. 1 OF 3
Date 11-11-71
County ANNE ARUNDEL

GIBSON ISLAND 964-455

PVT. 44 ARLIE WATER RD
PT
80°
PC
0 45
0 37
0 36
SWIMING POOL 0 33 TENNIS COURTS
0 30 GIBSON ISLAND POST OFFICE
COUNTRY CLUB 0 29 PVT. 47
0 26
4 H
0 14
H 0 11
CHURCH 0 08
0 04
PT
(CROSSOVER) PVT 21
0 03
15°
PVT 20 ROW
0 01
PC
PVT. SKIPPERS
21 'I
30 CW
0 00
PVT. 19 GIBSON ISLAND CRUSEWAY
S

Form 6 HPS (Rev. 1961)

ROAD INVENTORY SHEET

Road No. PVT. 48
Road Name BROAD WATER RD
Sheet No. 2 OF 3
Date 11-11-71
County ANNE ARUNDEL

MAP 29

GIBSON ISLAND

PT	105		
50°	098	15" RCP	OTTER POND
PC	097		
5 H	093	PVT 38 STILLWATER RD	
	088		
PVT 42 MEADOW LA	083	H	
PVT 44 AYRLIEWATER RD	079	PVT 43 OXBURY RD	
	077	H	
H	074	H	
H	069		
H	066	H	
H	062	SPUR PVT 40 JORRICK RD	
	060		
PVT 46 KERRY BEACON	055	PT	
	052	46 RD 36 RD	
		PVT ST. CILES	45°
	048	PC	SAME

Form 6 HPS (Rev. 1961)

ROAD INVENTORY SHEET

Party Chief E. SCHUYLER
Recorder W. DOMAROSKI
Helper

Road No. PVT 48
Road Name BROAD WATER RD
Sheet No. 3 OF 3
Date 11-11-71
County ANNE ARUNDEL

MAP 29



	163		PT 20°	
	156		PC	18'H 20'CW
	151			X
H	147			
H	144	H		
H	141			
H	139	H		
PVT 34 BYWATER RD	135	H		20'H 30'CW
		PVT 32 SKY WATER RD		X
H	130			
H	127	H		
	125	H		
	122	H		
	118	H PVT 35 RD	PT	
3H	114	SPUR ROMANY	50°	
	111		PC	SAME

Form 6 HPS (Rev. 1961)

ROAD INVENTORY SHEET

Road No. _____
Road Name _____
Sheet No. _____
Date _____
County _____

Form 6 HPS (Rev. 1961) BMATS

ROAD INVENTORY SHEET

Party Chief ~~E. SCHUYLER~~
Recorder ~~W. DOMBROSKI~~
Helper

MAP 29

Road No. PVT. Rd. 49
Road Name (ENT TO WHIPOORWIRL GIRL SCOUT CAMP)
Sheet No. ~~OF~~ 1
Date 11-18-71
County ~~ANNE ARUNDEL~~ DIST. 1
936-457

2.53

H
CLUB HOUSE
ROAD 021 END
3 H

018
PT
85°
016
PC
ENT TO CAMP
GATE
015

W
PARKING FOR CAMP 013

008 H

H 004

1986
000 SHORE DR

8'E
8'CW

LAKE

Form 6 HPS (Rev. 1961)

ROAD INVENTORY SHEET

Road No. _____

Road Name _____

Sheet No. _____

Date _____

County _____

Form 6 HPS (Rev. 1961)

BMATS

ROAD INVENTORY SHEET

Party Chief E. SCHUYLER
Recorder W. DOMBROSKI
Helper

MAP 29

Road No. PVT. 50
Road Name (ENT TO BOAT RAMPS)
Sheet No. 1 OF 1
Date 11-30-71
County ANNE ARUNDEL - DIST. 1
928-457

SIGN POLE

S

003 SEE PICTURE

12' I
2-J CURBS

002

28' I
2-J CURBS

Co 2136

(BERRYWOOD) 000 (DR)

E. SCHUYLER
W. DOMBROSKI

11-30-71

OP
(ENT TO BOAT RAMPS) OFF OF BERRYWOOD DR.

PICTURE TAKEN AT 0.03 SHOWING SIGN POLE IN MIDDLE OF ROADWAY

MAP 29 - 928-457

Form 6 HPS (Rev. 1961)

ROAD INVENTORY SHEET

Road No. _____

Road Name _____

Sheet No. _____

Date _____

County _____

Form 6 HPS (Rev. 1961) BMATS

ROAD INVENTORY SHEET

Party Chief E. SCHUYLER
Recorder W. DOMBROSKI
Helper

Road No. PVT. 51
Road Name (ENT TO YACHT CLUB)
Sheet No. 1 OF 1
Date 12-9-71
County ANNE ARUNDEL DIST. 2

MAP 29
0.29
920-452

H
H
ROAD 0 12 END
0 11 15°
0 09 H
E
0 07 BAR & CLUB HOUSE 10°
T 30°
0 06
0 04 BOAT WAREHOUSE (DRY STOREAGE) 10'F
10'CW
(RD)
0 00
(0 21 16)
(SEVERN)

Form 6 HPS (Rev. 1961)

ROAD INVENTORY SHEET

Road No. _____
Road Name _____
Sheet No. _____
Date _____
County _____

Form 6 HPS (Rev. 1961)

BMATS

ROAD INVENTORY SHEET

Party Chief E. SCHUYLER
Recorder W. DOMBROSKI
Helper

Road No. PRIVATE 52
Road Name (ENT TO PRIVATE BEACH)
Sheet No. 1 OF 1
Date 12-13-71
County ANNE ARUNDEL - DIST. 2

D, 22 MAP 29 LINSTEAD ON THE SEVERN 926-449

SEVERN RIVER

PRIVATE BEACH

DE

CUL 005 SAC

GATE (OPEN) 001

CO 2223

(BOONE) 000 (TRAIL)

20' I
20' CW

S

Form 6 HPS (Rev. 1961)

ROAD INVENTORY SHEET

Road No. _____
Road Name _____
Sheet No. _____
Date _____
County _____

Form 6 HPS (Rev. 1961)

ROAD INVENTORY SHEET

Party Chief E. SCHUYLER
Recorder W. DOMBROSKI
Helper

Map No. 33

Road No. PVT. 53
Road Name NOTTINGHAM
Sheet No. 1 OF 1
Date 5 - 8 -72
County Anne Arundel - District
State Coordinates 929-435

1.70 SHERWOOD FOREST

		D E		
	CUL	0 27	SAC	
		0 25	PT 90° PC	8' F 10' CW
	PVT. 54 ONE WAY (NOTTINGHAM CIR)	0 23		
45°		0 19		
		0 11	H	
	H	0 10		
	H	0 06		
		0 05	PVT. 55 (COUNTRY CLUB RD)	
N	H	0 03		
	H	0 01		16' H 20' CW
			2753	
	SHERWOOD FOREST	0 00	RD	

Form 6 HPS (Rev. 1961)

ROAD INVENTORY SHEET

Road No. _____
Road Name _____
Sheet No. _____
Date _____
County Anne Arundel - District
State Coordinates _____

Form 6 HPS (Rev. 1961)

ROAD INVENTORY SHEET

Party Chief E. SCHUYLER
Recorder W. DOMBROSKI
Helper

Map No. 33
SHERWOOD FOREST

Road No. PVT. 54
Road Name (NOTTINGHAM CIR.)
Sheet No. 1 OF 1
Date 5-6-72
County Anne Arundel - District
State Coordinates 928-436



Form 6 HPS (Rev. 1961)

ROAD INVENTORY SHEET

Road No. _____
Road Name _____
Sheet No. _____
Date _____
County Anne Arundel - District
State Coordinates _____

Form 6 HPS (Rev. 1961)

ROAD INVENTORY SHEET

Party Chief E. SCHUYLER
Recorder W. DOMBROSKI
Helper

Map No. 33
SHERWOOD FOREST

Road No. PVT. 55
Road Name COUNTRY CLUB RD
Sheet No. 1 OF 2
Date 5-8-72
County Anne Arundel - District
State Coordinates 929-435

0.05

0.63 PT 50° PC
0.61
0.47 PT 90° PC
BREWER CK 0.45 36" CMP
0.41
PT 75° PC 0.38
0.34
0.23 PT 45° PC
0.21
30° 0.16
2753 RD
SHERWOOD FORES 0.08
PVT. 57 ONE WAY → (FRIAR TUCK RD) 0.05
E PVT 56 (BEACH RD) 0.04
90° 0.02 16'H 20'CW
PVT 53
NOTTINGHAM 0.00

Form 6 HPS (Rev. 1961)

ROAD INVENTORY SHEET

Road No. _____
Road Name (COUNTRY CLUB RD)
Sheet No. 2 OF 2
Date 5-8-72
County Anne Arundel - District
State Coordinates _____

ROAD	END	
	1 03	↑
	0 99 COUNTRY CLUB	
	0 93	45° ↗
↑ 45°	0 89	
↑ 50°	0 83	
	0 79	85° ↗
↑ 60°	0 73	
	0 67	30° ↗ SAME

Form 6 HPS (Rev. 1961)

ROAD INVENTORY SHEET

Party Chief E. SCHUYLER
Recorder W. DOMBROSKI
Helper

Map No. 33
SHERWOOD FOREST

Road No. PVT. 56
Road Name (BEACH RD)
Sheet No. 1 OF 2
Date 5-8-72
County Anne Arundel - District
State Coordinates 929-435

↑ 45°	143	
	131	35° ↑
↑ 80°	126	
↑ 45°	115	
↑ PT (70° PC)	108	
	104	
	099	20° ↑
SEVERN	089 (ALLAN-A-DALE)	
RIVER	075 — 12" CMP	
	064 — 12" CMP	16' H 16' CW
↑ PT (100° PC)	030	X
	022	
E ↑	006	
	003	PT ↑ (90° PC) 20' H 20' CW
PVT (COUNTRY CLUB)	55 000 (RD)	√

Form 6 HPS (Rev. 1961)

ROAD INVENTORY SHEET

Road No. PVT 56
Road Name (BEACH RD)
Sheet No. 2 OF 2
Date 5-8-72
County Anne Arundel - District
State Coordinates

	1 78		↑
PT.	1 77		
100°			
PC	1 67		8' H
			10' CW
↱ 90°	1 56		X
	1 48	45° ↴	SAME

Form 6 HPS (Rev. 1961)

ROAD INVENTORY SHEET

Party Chief E. SCHUYLER
Recorder W. DOMBROSKI
Helper

Map No. 33
SHERWOOD FOREST

Road No. PVT. 57
Road Name (FRIAR TUCK RD)
Sheet No. 1 OF 1
Date 5-8-72
County Anne Arundel - District
State Coordinates 930-435



Form 6 HPS (Rev. 1961)

ROAD INVENTORY SHEET

Road No. _____
Road Name _____
Sheet No. _____
Date _____
County Anne Arundel - District
State Coordinates _____

Form 6 HPS (Rev. 1961)

ROAD INVENTORY SHEET

Party Chief E. SCHUYLER
Recorder W. DOMBROSKI
Helper

Map No. 33
SHERWOOD FOREST

Road No.
Road Name MAID MARIAN
Sheet No. 1 OF
Date 5-8-72
County Anne Arundel - District
State Coordinates 930-435

STOPPED AT THIS POINT BY CLUB MANAGER. SEE NOTE

2753

SHERWOOD FOREST 000 RD

FRIAR TUCK RD

Form 6 HPS (Rev. 1961)

ROAD INVENTORY SHEET

Road No. _____
Road Name _____
Sheet No. _____
Date _____
County Anne Arundel - District
State Coordinates _____

Sherwood Forest

8 MAY 72

To whom it MAY Concern

We do NOT wish our roads surveyed or mapped by any public agency

C F Rowe
Club Manager

Form 6 HPS (Rev. 1961)

ROAD INVENTORY SHEET

Party Chief _____
Recorder _____
Helper _____

Map No. _____

Road No. PVT. 420
Road Name _____
Sheet No. _____
Date _____
County Anne Arundel - District
State Coordinates _____

SEE CO. 420 EXTENSION

Form 6 HPS (Rev. 1961)

ROAD INVENTORY SHEET

Road No. _____
Road Name _____
Sheet No. _____
Date _____
County Anne Arundel - District
State Coordinates _____

Form 6 HPS (Rev. 1961)

ROAD INVENTORY SHEET

Party Chief _____
Recorder _____
Helper _____

Map No. _____

Road No. PVT 426
Road Name _____
Sheet No. _____
Date _____
County Anne Arundel - District
State Coordinates _____

SEE CO 426 EXTENSION

Form 6 HPS (Rev. 1961)

ROAD INVENTORY SHEET

Road No. _____
Road Name _____
Sheet No. _____
Date _____
County Anne Arundel - District
State Coordinates _____

Form 6 HPS (Rev. 1961)

ROAD INVENTORY SHEET

Party Chief _____
Recorder _____
Helper _____

Map No. _____

SEE CO. 780 EXTENSION

Road No. PVT. 780
Road Name _____
Sheet No. _____
Date _____
County Anne Arundel - District
State Coordinates _____

Form 6 HPS (Rev. 1961)

ROAD INVENTORY SHEET

Road No. _____
Road Name _____
Sheet No. _____
Date _____
County Anne Arundel - District
State Coordinates _____

Form 6 HPS (Rev. 1961)

ROAD INVENTORY SHEET

Party Chief _____
Recorder _____
Helper _____

Map No. _____

Road No. PVT. 1334
Road Name _____
Sheet No. _____
Date _____
County Anne Arundel - District
State Coordinates _____

SEE CO. 1334 EXTENSION

Form 6 HPS (Rev. 1961)

ROAD INVENTORY SHEET

Road No. _____
Road Name _____
Sheet No. _____
Date _____
County Anne Arundel - District
State Coordinates _____

Form 6 HPS (Rev. 1961)

ROAD INVENTORY SHEET

Party Chief _____
Recorder _____
Helper _____

Map No. _____
SEE Co 1806 EXTENSION

Road No. PVT. 1806
Road Name _____
Sheet No. _____
Date _____
County Anne Arundel - District
State Coordinates _____

Form 6 HPS (Rev. 1961)

ROAD INVENTORY SHEET

Road No. _____
Road Name _____
Sheet No. _____
Date _____
County Anne Arundel - District
State Coordinates _____

Form 6 HPS (Rev. 1961)

ROAD INVENTORY SHEET

Party Chief _____
Recorder _____
Helper _____

Map No. _____
SEE CO 2176 EXTENSION

Road No. PVT 2176
Road Name _____
Sheet No. _____
Date _____
County Anne Arundel - District
State Coordinates _____

Form 6 HPS (Rev. 1961)

ROAD INVENTORY SHEET

Road No. ____________________

Road Name ____________________

Sheet No. ____________________

Date ____________________

County Anne Arundel - District

State Coordinates ____________________

Form 6 HPS (Rev. 1961)

ROAD INVENTORY SHEET

Party Chief _____
Recorder _____
Helper _____

Map No. _____

SEE Co 2190 EXTENSION

Road No. PVT 2190
Road Name _____
Sheet No. _____
Date _____
County Anne Arundel - District
State Coordinates _____

Form 6 HPS (Rev. 1961)

ROAD INVENTORY SHEET

Road No. _____
Road Name _____
Sheet No. _____
Date _____
County Anne Arundel - District
State Coordinates _____

Form 6 HPS (Rev. 1961)

ROAD INVENTORY SHEET

Party Chief _____
Recorder _____
Helper _____

Map No. _____

Road No. PVT. 2266
Road Name _____
Sheet No. _____
Date _____
County Anne Arundel - District
State Coordinates _____

SEE Co 2266 EXTENSION

Form 6 HPS (Rev. 1961)

ROAD INVENTORY SHEET

Road No. _____
Road Name _____
Sheet No. _____
Date _____
County Anne Arundel - District
State Coordinates _____

Form 6 HPS (Rev. 1961)

ROAD INVENTORY SHEET

Party Chief _____
Recorder _____
Helper _____

Map No. _____

Road No. PVT. 2753
Road Name _____
Sheet No. _____
Date _____
County Anne Arundel - District
State Coordinates _____

SEE Co 2753 EXTENSION

Form 6 HPS (Rev. 1961)

ROAD INVENTORY SHEET

Road No. ______________
Road Name ______________
Sheet No. ______________
Date ______________
County Anne Arundel - District
State Coordinates ______________