MARYLAND HISTORICAL TRUST
NR-ELIGIBILITY REVIEW FORM

NR Eligible: yes X
no ___

Property Name: North East Historic District Inventory Number: CE-1525

Address: _____ City: North East Zip Code: _____

County: Cecil USGS Topographic Map: North East quad

Owner: Multiple Owners

Tax Parcel Number: _____ Tax Map Number: CE 400, 401, 31 Tax Account ID Number: _____

Project: _____ Agency: _____

Site visit by MHT Staff: ___ no X yes Name: Thomas Reinhart Date: 01/01

Eligibility recommended X Eligibility **not** recommended ___

Criteria: ___A ___B X C ___D Considerations: ___A ___B ___C ___D ___E ___F ___G ___None

Is the property located within a historic district? ___ no ___ yes Name of district: _____

Is district listed? X no ___ yes Determined eligible? ___ no X yes District Inventory Number: _____

Documentation on the property/district is presented in:

Description of Property and Eligibility Determination: *(Use continuation sheet if necessary and attach map and photo)*

The North East Survey District is composed of 357 major resources. The majority of the resources are residential, with a concentration of commercial structures along Main Street and some along Cecil Avenue. There are also several churches and a school. Of the 357 resources, 280 contribute to the potential district; 77 do not contribute. Although a period of significance has yet to be identified, the district's resources date primarily to the late-nineteenth century and the early-twentieth century. A small number of structures were built in the eighteenth or early-nineteenth centuries. A number of contributing commercial and residential structures date from the 1910's through 1950. Most of the contributing resources retain integrity, despite the widespread use of vinyl and aluminum siding and updating of store fronts.

MARYLAND HISTORICAL TRUST REVIEW

Eligibility recommended X **Eligibility not recommended** ___

Criteria: X **A** ___ **B** X **C** ___ **D** **Considerations:** ___ **A** ___ **B** ___ **C** ___ **D** ___ **E** ___ **F** ___ **G** ___ **None**

Comments:

Reviewer, Office of Preservation Services **Date**

B Kintz 6/21/01

Reviewer, NR Program **Date**

CE-1525
North East Historic District
North East quad

The North East Historic District

The North East Historic District is composed of 357 major resources. The majority of the resources are residential, with a concentration of commercial structures along Main Street and some along Cecil Avenue. There are also several churches and a school. Of the 357 resources, 280 contribute to the potential district; 77 do not contribute. Although a period of significance has yet to be identified, the district's resources date primarily to the late-nineteenth century and the early-twentieth century. A small number of structures were built in the eighteenth or early-nineteenth centuries. A number of contributing commercial and residential structures date from the 1910's through 1950. Most of the contributing resources retain integrity, despite the widespread use of vinyl and aluminum siding and updating of store fronts.

CE- 1525
North East Historic District
North East quad

Northeast Historic District

Contributing Resources

5 Beech Street; M. 401, p. 237
6 Beech Street; M. 401, p. 227
7 Beech Street; M. 401, p. 238
10 Beech Street; M. 401, p. 230
11/13 Beech Street; M. 401, p. 239
14 Beech Street; M. 401, p. 231
15/17 Beech Street; M. 401, p. 140/577
16 Beech Street; M. 401, p. 232
19 Beech Street; M. 401, p. 241
20 Beech Street; M. 401, p. 233
21 Beech Street; M. 401, p. 242
23 Beech Street; M. 401, p. 243
24 Beech Street; M. 401, p. 234
100 Beech Street; M. 401, p. 213
104 Beech Street; M. 401, p. 211
108 Beech Street; M. 401, p. 210
110 Beech Street; M. 401, p. 206
114 Beech Street; M. 401, p. 209
120 Beech Street; M. 401, p. 565
121 Beech Street; M. 401, p. 564

103 East Cecil Avenue; M. 400, p. 323
106 East Cecil Avenue; M. 400, p. 52
107 East Cecil Avenue; M. 400, p. 322
108 East Cecil Avenue; M. 400, p. 53
109 East Cecil Avenue; M. 400, p. 321
111 East Cecil Avenue; M. 400, p. 320
112 East Cecil Avenue; M. 400, p. 48
113/115 East Cecil Avenue; M. 400, p. 601/312
114 East Cecil Avenue; M. 400, p. 49
117 East Cecil Avenue; M. 400, p. 311
119 East Cecil Avenue; M. 400, p. 310
121 East Cecil Avenue; M. 400, p. 309
201 East Cecil Avenue; M. 400, p. 308
203/205 East Cecil Avenue; M. 400, p. 306/307
209 East Cecil Avenue; M. 400, p. 305
211 East Cecil Avenue; M. 400, p. 304
215 East Cecil Avenue; M. 400, p. 303
217 East Cecil Avenue; M. 400, p. 302

CE- 1525
North East Historic District
North East quad

301 East Cecil Avenue; M. 31, p. 900
302 East Cecil Avenue; M. 31, p. 503
303 East Cecil Avenue; M. 31, p. 134
304 East Cecil Avenue; M. 31, p. 475
305 East Cecil Avenue; M. 31, p. 135
306 East Cecil Avenue; M. 31, p. 476
307 East Cecil Avenue; M. 31, p. 136
308 East Cecil Avenue; M. 31, p. 510
309 East Cecil Avenue; M. 31, p. 224
310 East Cecil Avenue; M. 31, p. 509
312 East Cecil Avenue; M. 31, p. 913
313 East Cecil Avenue; M. 31, p. 226
315/317 East Cecil Avenue; M. 31, p. 227/632
316 East Cecil Avenue; M. 31, p. 231
318 East Cecil Avenue; M. 31, p. 232
319 East Cecil Avenue; M. 31, p. 769
320 East Cecil Avenue; M. 31, p. 774
321 East Cecil Avenue; M. 31, p. 228
322 East Cecil Avenue; M. 31, p. 591
402 East Cecil Avenue; M. 31, p. 372
403 East Cecil Avenue; M. 31, p. 320
405 East Cecil Avenue; M. 31, p. 321
407 East Cecil Avenue; M. 31, p. 322
413 East Cecil Avenue; M. 31, p. 325
421 East Cecil Avenue; M. 31, p. 328
423 East Cecil Avenue; M. 31, p. 1262
East Cecil Avenue; M. 400, p. 26
East Cecil Avenue; M. 31, p. 432

3/5 West Cecil Avenue; M. 400, p. 137/496
4 West Cecil Avenue; M. 400, p. 288
7 West Cecil Avenue; M. 400, p. 136
13 West Cecil Avenue; M. 400, p. 163
101 West Cecil Avenue; M. 400, p. 134
103-105 West Cecil Avenue; M. 400, p. 133
107/109 West Cecil Avenue; M. 400, p. 515
West Cecil Avenue; M. 400, p. 524
West Cecil Avenue; M. 400, p. 138

7 Cemetery Road; M. 31, p. 339
9 Cemetery Road; M. 31, p. 340
11 Cemetery Road; M. 31, p. 341
18 Cemetery Road; M. 31, p. 346

CE- 1525
North East Historic District
North East quad

19 Cemetery Road; M. 31, p. 344
20 Cemetery Road; M. 31, p. 348
23 Cemetery Road; M. 31, p. 429

4 Cherry Street; M. 401, p. 171
5 Cherry Street; M. 401, p. 181
11 Cherry Street; M. 401, p. 172
19 Cherry Street; M. 401, p. 183
20 Cherry Street; M. 401, p. 505
101 Cherry Street; M. 401, p. 553
105 Cherry Street; M. 401, p. 471

12 Church Street; M. 401, p. 464
13/15 Church Street; M. 401, p. 368
14 Church Street; M. 401, p. 377
16 Church Street; M. 401, p. 619
17 Church Street; M. 401, p. 370
18/20 Church Street; M. 401, p. 379
19 Church Street; M. 401, p. 369

10 Church Point Road; M. 401, p. 257
20 Church Point Road; M. 401, p. 508

101 Jethro Street; M. 400, p. 296
102104 Jethro Street; M. 31, p. 319/534
107/109 Jethro Street; M. 400, p. 292/626
113/115 Jethro Street; M. 400, p. 602/539
117 Jethro Street; M. 400, p. 290
119 Jethro Street; M. 400, p. 509

2 North Main Street; M.400, p. 155
4/6 North Main Street; M.400, p. 154
7/9 North Main Street; M.400, p. 139/371
8/10 North Main Street; M.400, p. 153/150
12/14 North Main Street; M.400, p. 151/149
16/18 North Main Street; M.400, p. 148
18 North Main Street; M.400, p. 488
19 North Main Street; M.400, p. 488
108 North Main Street; M.400, p. 67
114/116 North Main Street; M.400, p. 544
115 North Main Street; M.400, p. 101
118 North Main Street; M.400, p. 65
120 North Main Street; M.400, p. 64

CE- 1525
North East Historic District
North East quad

203 North Main Street; M.400, p. 100
205 North Main Street; M.400, p. 99
304/306 North Main Street; M.400, p. 70
North Main Street; M.400, p. 97
North Main Street; M.400, p.102
North Main Street; M.400, p. 140

4 South Main; M. 400, p. 350
6 South Main; M. 400, p. 350
9 South Main; M. 400, p. 284
10 South Main; M. 400, p. 351
13 South Main; M. 400, p. 283
South Main; M. 400, p. 282
South Main; M. 400, p. 352/609 ? (Bank)
18? South Main; M. 400, p. 353
19 South Main; M. 400, p. 281
20 South Main; M. 400, p. 356
21 South Main; M. 400, p. 166
24 South Main; M. 400, p. 356
26 South Main; M. 400, p. 270
South Main; M. 400, p. 161
South Main; M. 400, p. 271
35 South Main; M. 400, p. 158
South Main; M. 400, p. 159
South Main; M. 400, p. 274
100/102 South Main; M. 400, p. 340
110/112/114 South Main; M. 400, p. 481
111 South Main; M. 400, p. 269
118 South Main; M. 400, p. 334?
120 South Main; M. 400, p. 334
122 South Main; M. 400, p. 333
127 South Main; M. 400, p. 267/263
130 South Main; M. 400, p. 510
131 South Main; M. 400, p. 262
South Main; M. 400, p. 261
202 South Main; M. 401, p. 336
203/205 South Main; M. 400, p. 260
206 South Main; M. 401, p. 338
207-209 South Main; M. 400, p. 259
210 South Main; M. 401, p. 397
211 South Main; M. 400, p. 254
213/215 South Main; M. 400, p. 250
216 South Main; M. 401, p. 360
219 South Main; M. 400, p. 572

CE- 1535
North East Historic District
North East quad

221/223 South Main; M. 401, p. 255
300 South Main; M. 401, p. 549
302 South Main; M. 401, p. 366
303 South Main; M. 401, p.256
305 South Main; M. 401, p. 142
306 South Main; M. 401, p. 365
South Main; M. 401, p. 365
313 South Main; M. 401, p. 257
South Main; M. 401, p. 257 (Church)
500 South Main; M. 401, p. 422
502 South Main; M. 401, p. 475
503 South Main; M. 401, p. 253
505 South Main; M. 401, p. 251
507 South Main; M. 401, p. 557
511 South Main; M. 401, p. 557?
South Main; M. 401, p. 557?
517 South Main; M. 401, p. 236
South Main; M. 401, p. 472
520 South Main; M. 401, p. 470
South Main; M. 401, p. 235
601 South Main; M. 401, p. 229
603 South Main; M. 401, p. 179
605 South Main; M. 401, p. 223
608 South Main; M. 401, p. 478
613 South Main; M. 401, p. 228
701 South Main; M. 401, p. 167
711 South Main; M. 401, p. 177
715 South Main; M. 401, p. 176
801 South Main; M. 401, p. 173
South Main; M. 400, p. 510

2 South Mauldin Avenue; M. 400, p. 54
3 South Mauldin Avenue; M. 400, p. 344
4 South Mauldin Avenue; M. 400, p. 55
5 South Mauldin Avenue; M. 400, p. 345
6 South Mauldin Avenue; M. 400, p. 56
7 South Mauldin Avenue; M. 400, p. 342
8 South Mauldin Avenue; M. 400, p. 57
11 South Mauldin Avenue; M. 400, p. 575
101 South Mauldin Avenue; M. 400, p. 325
102 South Mauldin Avenue; M. 400, p. 324
103 South Mauldin Avenue; M. 400, p. 326
104 South Mauldin Avenue; M. 400, p. 330

CE- 1525
North East Historic District
North East quad

105 South Mauldin Avenue; M. 400, p. 327
108 South Mauldin Avenue; M. 400, p. 329
111 South Mauldin Avenue; M. 400, p. 498
112 South Mauldin Avenue; M. 400, p. 39
114 South Mauldin Avenue; M. 400, p. 28
115 South Mauldin Avenue; M. 400, p. 386

7 Mechanics Valley Road; M. 31, p. 230
101 Mechanics Valley Road; M. 31, p. 369
103 Mechanics Valley Road; M. 31, p. 368
105 Mechanics Valley Road; M. 31, p. 367
106 Mechanics Valley Road; M. 31, p. 575
107 Mechanics Valley Road; M. 31, p. 366
110 Mechanics Valley Road; M. 31, p. 549
111 Mechanics Valley Road; M. 31, p. 522
201 Mechanics Valley Road; M. 31, p. 469
203 Mechanics Valley Road; M. 31, p. 926
207 Mechanics Valley Road; M. 31, p. 1254
Mechanics Valley Road; M. 31, p. 535 (on Roosevelt or Jethro?)

101 Mill Lane; M. 400, p. 265
102 Mill Lane; M. 400, p. 494/468 (MIHP# CE 101-101a)
Mill Lane; M. 400, p. 275
Mill Lane; M. 400, p. 608

102 Pennsylvania Avenue; M. 400, p. 476
108 Pennsylvania Avenue; M. 400, p. 77
114 Pennsylvania Avenue; M. 400, p. 79
301 Pennsylvania Avenue; M. 400, p. 80
Pennsylvania Avenue; M. 400, p. 81

4 Race Street; M. 400, p. 559
5 Race Street; M. 400, p. 492
11 Race Street; M. 400, p. 278
100 Race Street; M. 400, p. 621

9 Rolling Mill Road; M. 400, p. 73
10 Rolling Mill Road; M. 400, p. 95
11 Rolling Mill Road; M. 400, p. 72
12/14 Rolling Mill Road; M. 400, p. 94/93
16/18 Rolling Mill Road; M. 400, p. 92/91
20/22 Rolling Mill Road; M. 400, p. 90/88
24/26 Rolling Mill Road; M. 400, p. 83/86

CE- 1525
North East Historic District
North East quad

28/30 Rolling Mill Road; M. 400, p. 84/85
32 Rolling Mill Road; M. 400, p. 72
403 Rolling Mill Road; M. 31, p. 456
405 Rolling Mill Road; M. 31, p. 457
411 Rolling Mill Road; M. 31, p. 959
413/415 Rolling Mill Road; M. 31, p. 460
417/419 Rolling Mill Road; M. 31, p. 462/776
Rolling Mill Road; M. 400, p. 75

3 Roney Avenue; M. 401, p. 389
5 Roney Avenue; M. 401, p. 462
7 Roney Avenue; M. 401, p. 518
9 Roney Avenue; M. 401, p. 469
11 Roney Avenue; M. 401, p. 387

705 Third Street; M. 401, p.194

2 Thomas Avenue; M. 401, p. 513
4 Thomas Avenue; M. 401, p. 502
9 Thomas Avenue; M. 401, p. 487
13 Thomas Avenue; M. 401, p. 381
15/17 Thomas Avenue; M. 401, p. 383
19 Thomas Avenue; M. 401, p. 583
21/23 Thomas Avenue; M. 401, p. 384
Thomas Avenue; M. 401, p. 23 (house)
Thomas Avenue; M. 401, p. 23 (barn)

1/3/5/7 Wallace Avenue; M. 400, p. 627
102 Wallace Avenue; M. 401, p. 34
104 Wallace Avenue; M. 401, p. 33
105 Wallace Avenue; M. 400, p. 483
106 Wallace Avenue; M. 401, p. 32
107 Wallace Avenue; M. 400, p. 40
108 Wallace Avenue; M. 401, p. 29
109 Wallace Avenue; M. 400, p. 519
111 Wallace Avenue; M. 400, p. 42
115 Wallace Avenue; M. 400, p.480

2 Walnut Street; M. 401, p. 184
5 Walnut Street; M. 401, p. 175?
8 Walnut Street; M. 401, p. 187
12 Walnut Street; M. 401, p. 188
13 Walnut Street; M. 401, p. 222?
14 Walnut Street; M. 401, p. 189

CE- 1525
North East Historic District
North East quad

16 Walnut Street; M. 401, p. 89
17/19 Walnut Street; M. 401, p. 174/168
20 Walnut Street; M. 401, p. 190/191
21/23 Walnut Street; M. 401, p. 580
27 Walnut Street; M. 401, p. 220
102 Walnut Street; M. 401, p. 196
104 Walnut Street; M. 401, p. 197
107 Walnut Street; M. 401, p. 217

7 Water Street; M 400, p. 146
102 Water Street; M 400, p. 156

8 West Avenue; M. 400, p. 341

Non-Contributing Resources

4 Beech Street; M. 401, p. 226
25 Beech Street; M. 401, p. 244
101 Beech Street; M. 401, p. 245
116 Beech Street; M. 401, p. 208

4 East Cecil Avenue; M. 400, p. 349
309 East Cecil Avenue; M. 400, p. 464
400 East Cecil Avenue; M. 31, p. 370
404 East Cecil Avenue; M. 31, p. 886
406 East Cecil Avenue; M. 31, p. 372
410 East Cecil Avenue; M. 31, p. 363
411 East Cecil Avenue; M. 31, p. 324
414 East Cecil Avenue; M. 31, p. 375
415 East Cecil Avenue; M. 31, p. 234
417 East Cecil Avenue; M. 31, p. 813
418 East Cecil Avenue; M. 31, p. 376
419 East Cecil Avenue; M. 31, p. 327
East Cecil Avenue; M. 400, p. 603

112 West Cecil Avenue; M. 400, p. 593

5 Cemetery Road; M. 31, p. 247
16 Cemetery Road; M. 31, p. 345
24 Cemetery Road; M. 31, p. 350
28 Cemetery Road; M. 31, p. 373
32 Cemetery Road; M. 31, p. 377

25 Cherry Street; M. 401, p. 625

CE- 1525
North East Historic District
North East quad

105 Jethro Street; M. 400, p. 555
110 Jethro Street; M. 400, p. 316
112 Jethro Street; M. 400, p. 313
114 Jethro Street; M. 400, p. 554
116 Jethro Street; M. 400, p. 315

100 Laminica Lane; M. 400, p. 144

22 North Main Street; M.400, p. 88
North Main Street; M.400, p. 98

1 South Main; M. 400, p. 289
South Main; M. 400, p.162
32 South Main; M. 400, p. 271
107 South Main; M. 400, p. 399
121 South Main; M. 400, p. 268
125 South Main; M. 400, p. 267
309 South Main; M. 400, p. 141
South Main; M. 400, p. 485
610 South Main; M. 400, p. 617
705 South Main; M. 400, p. 180
709 South Main; M. 400, p. 178

1 South Mauldin Avenue; M. 400, p. 547
109 South Mauldin Avenue; M. 400, p. 328
South Mauldin Avenue; M. 400, p. 38b
South Mauldin Avenue; M. 400, p. 58

2 Mechanics Valley Road; M. 31, p. 318
102 Mechanics Valley Road; M. 31, p. 548
112 Mechanics Valley Road; M. 31, p. 821
205 Mechanics Valley Road; M. 31, p. 1264
Mechanics Valley Road; M. 31, p. 700

17 Race Street; M. 400, p. 277

7 Rolling Mill Road; M. 400, p. 71
400 Rolling Mill Road; M. 400, p. 380
407 Rolling Mill Road; M. 31, p. 458
408 Rolling Mill Road; M. 400, p. 401
412 Rolling Mill Road; M. 400, p. 403
416 Rolling Mill Road; M. 31, p. 464

CE- 1525
North East Historic District
North East quad

14 Roney Avenue; M. 401, p. 373
16 Roney Avenue; M. 401, p. 372

604 Second Street; M. 401, p. 419

601 Third Street; M. 401, p. 195-1
603 Third Street; M. 401, p. 195-2

6 Thomas Avenue; M. 401, p. 589
8 Thomas Avenue; M. 401, p. 590

4 Walnut Street; M. 401, p. 185 185
6 Wallace Avenue; M. 400, p. 339

9/11 Walnut Street; M. 401, p. 411?
25 Walnut Street; M. 401, p. 221/612
101 Walnut Street; M. 401, p. 214
103 Walnut Street; M. 401, p. 216
105 Walnut Street; M. 401, p. 215
111 Walnut Street; M. 401, p. 218
113 Walnut Street; M. 401, p. 219
115 Walnut Street; M. 401, p. 576

9/11 Water Street; M 400, p. 143

CE- 1525
North East Historic District
North East quad

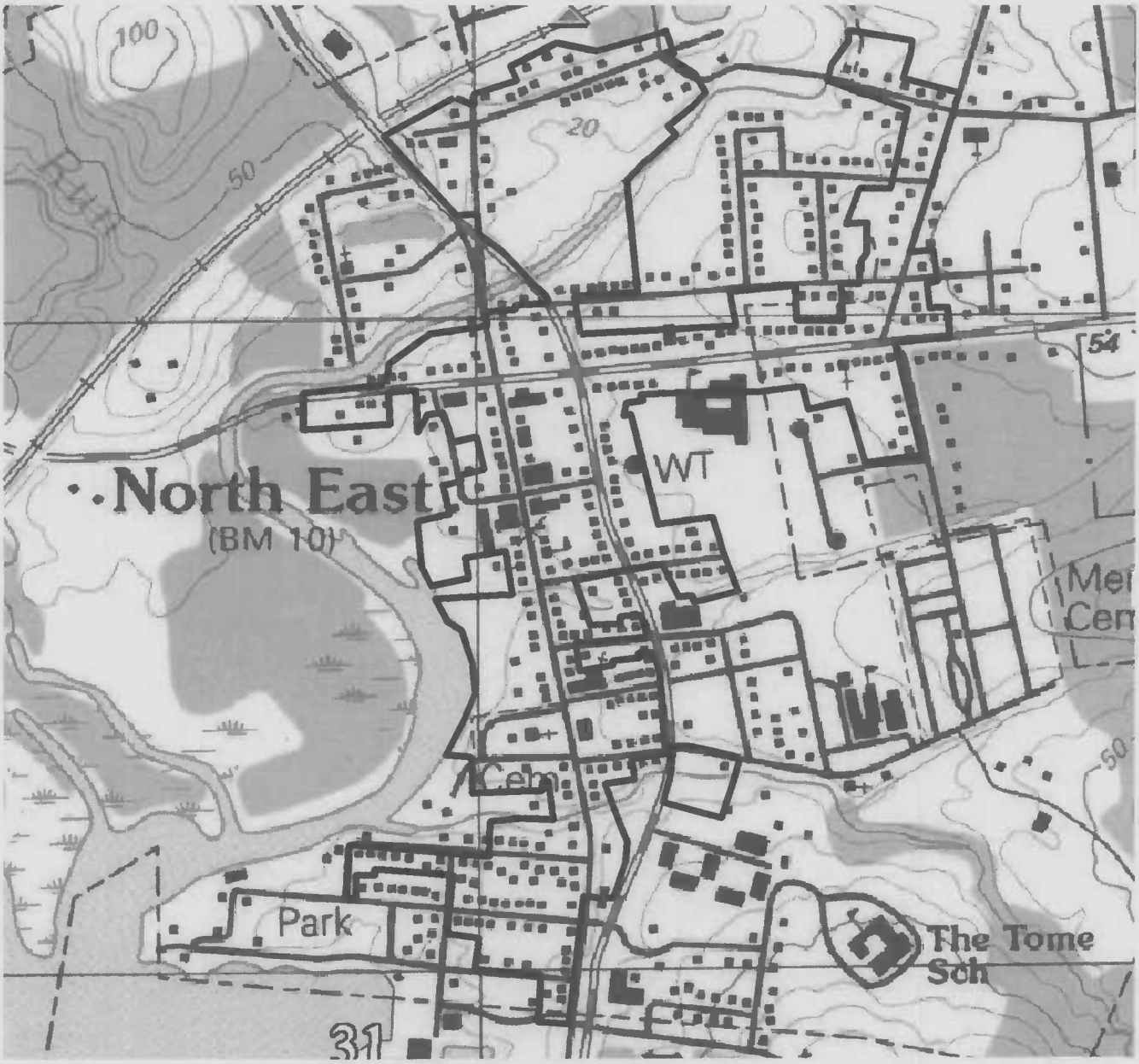

960365 1

INDIVIDUAL PROPERTY/DISTRICT
MARYLAND HISTORICAL TRUST
INTERNAL NR-ELIGIBILITY REVIEW FORM

Property/District Name: Small Structure No. X07060 (within North East H.D.) Survey Number: CE-1525

Project: Repairs to Small Structure No. X07060 Agency: SHA

Site visit by MHT Staff: X no ___ yes Name _____ Date _____

Eligibility recommended ___ Eligibility **not** recommended X

Criteria: ___A ___B ___C ___D Considerations: ___A ___B ___C ___D ___E ___F ___G ___None

Justification for decision: (Use continuation sheet if necessary and attach map)

Based on the information provided by SHA, Small Structure No. X07060 does not appear to meet the Maryland Register criteria for evaluation. The small structure was constructed in 1940 and is located within the town of North East in Cecil County where it carries MD272 over a branch of North East Creek. It has the appearance of a small concrete slab bridge on its east end. It is only 13.5 feet in length and has a pipe railing rather than a parapet. This extremely minimal structure does not have any readily discernible identity as a structure on the west end, as it is located under a sidewalk and building. The structure does not appear to possess sufficient design or engineering merit to warrant consideration under Criterion C. It is not known to have any association with significant events or persons and is thus unlikely to be eligible under Criteria A or B. Although the structure is located at the northern edge of an area of North East which this office previously identified as a possible South Residential Historic District, it would not likely contribute to the district.

Documentation on the property/district is presented in: Project File

Prepared by: Rita Suffness, SHA

Elizabeth Hannold — December 4, 1996
Reviewer, Office of Preservation Services — Date

NR program concurrence: X yes ___ no ___ not applicable

Peter E. Kurtze — 12/5/96
Reviewer, NR program — Date

Survey No. CE - 1525

MARYLAND COMPREHENSIVE HISTORIC PRESERVATION PLAN DATA - HISTORIC CONTEXT

I. Geographic Region:

X	Eastern Shore	(all Eastern Shore counties, and Cecil)
	Western Shore	(Anne Arundel, Calvert, Charles, Prince George's and St. Mary's)
	Piedmont	(Baltimore City, Baltimore, Carroll, Frederick, Harford, Howard, Montgomery)
	Western Maryland	(Allegany, Garrett and Washington)

II. Chronological/Developmental Periods:

	Paleo-Indian	10000-7500 B.C.
	Early Archaic	7500-6000 B.C.
	Middle Archaic	6000-4000 B.C.
	Late Archaic	4000-2000 B.C.
	Early Woodland	2000-500 B.C.
	Middle Woodland	500 B.C. - A.D. 900
	Late Woodland/Archaic	A.D. 900-1600
	Contact and Settlement	A.D. 1570-1750
	Rural Agrarian Intensification	A.D. 1680-1815
	Agricultural-Industrial Transition	A.D. 1815-1870
	Industrial/Urban Dominance	A.D. 1870-1930
X	Modern Period	A.D. 1930-Present
	Unknown Period (___ prehistoric	___ historic)

III. Prehistoric Period Themes:

	Subsistence
	Settlement
	Political
	Demographic
	Religion
	Technology
	Environmental Adaption

IV. Historic Period Themes:

	Agriculture
X	Architecture, Landscape Architecture, and Community Planning
	Economic (Commercial and Industrial)
	Government/Law
	Military
	Religion
	Social/Educational/Cultural
X	Transportation

V. Resource Type:

Category: Structure

Historic Environment: village

Historic Function(s) and Use(s): transportation-vehicular

Known Design Source: _____

CE-1525
BALTIMORE
Leslie
Nazarene Camp
Northeast
Trailer Park
TELEPHONE
GENERAL
720
707
Bacon Hill
ELK NECK
STATE FOREST
106
105
101
High Sch
NORTH EAST
102
751
STRUCTURE NO. X07080
MD 272 OVER BRANCH OF
NORTH EAST CREEK
APEX
Hog
STAT
812
809
NORTH EAST
QUAD
Ford
Northeast Heights
RIVER
796
Rhodes

CE-1525
Cecil Voc Tech
Exit-100
KENNEDY
EAST
JOHN
PENINSULA IND PARK
LESLIE
LUMS ESTS
MECH VALLE
VALLEY
ROAD
UNION
Creek
Northeast
MECHANICS
Nazarene Camp
NORTH EAST PARK
TIMBERBROOK
LAKESIDES PARK SOUTH
INDIAN FALLS
PRESTIGE VILLAGE
CECIL WOODS MHP
TOWN TERR
HIGHWAY
21901
North East Plaza Shop Ctr
State Barrack E
ROGERS ROAD
Little
CEDAR HILL
Structure No. X07060
MD 272 over Branch of North East Creek
PULASKI
MAULDIN
NORTH EAST
Mt Carmel Baptist
ALTAMONT PLACE
COOL SPRINGS PARK
PHILADELPHIA ROAD
North East Baptist
CECIL AVE
OLD
North East MS
WESTOVER
ELK STATE
NECK FOREST
First Pentecostal
North East Methodist
St Mary Annes Episcopal
Upper Bay Museum
North East Comm Pk
NORTH EAST ISLES
Town Hall
Anchor
The Jacob Tome
THE PIERS
NORTH EAST HARBOR
Saint Judes Cath
DE LA PLAINE MANOR
North East HS
IRISHTOWN ROAD
ELK NE
STATE FO
NORTHEAST
RIVER
TURKEY POINT ROAD
CHARLESTOWN MANOR BEACH
Baptist
40
7
272
267
A
B
C
D
E
F
G
H
J

CE-1525

Bridge No. X07060 - MD 272 Southbound over Branch of North East Creek



East Elevation (Looking West)

Looking South

NORTH EAST
CECIL CO.

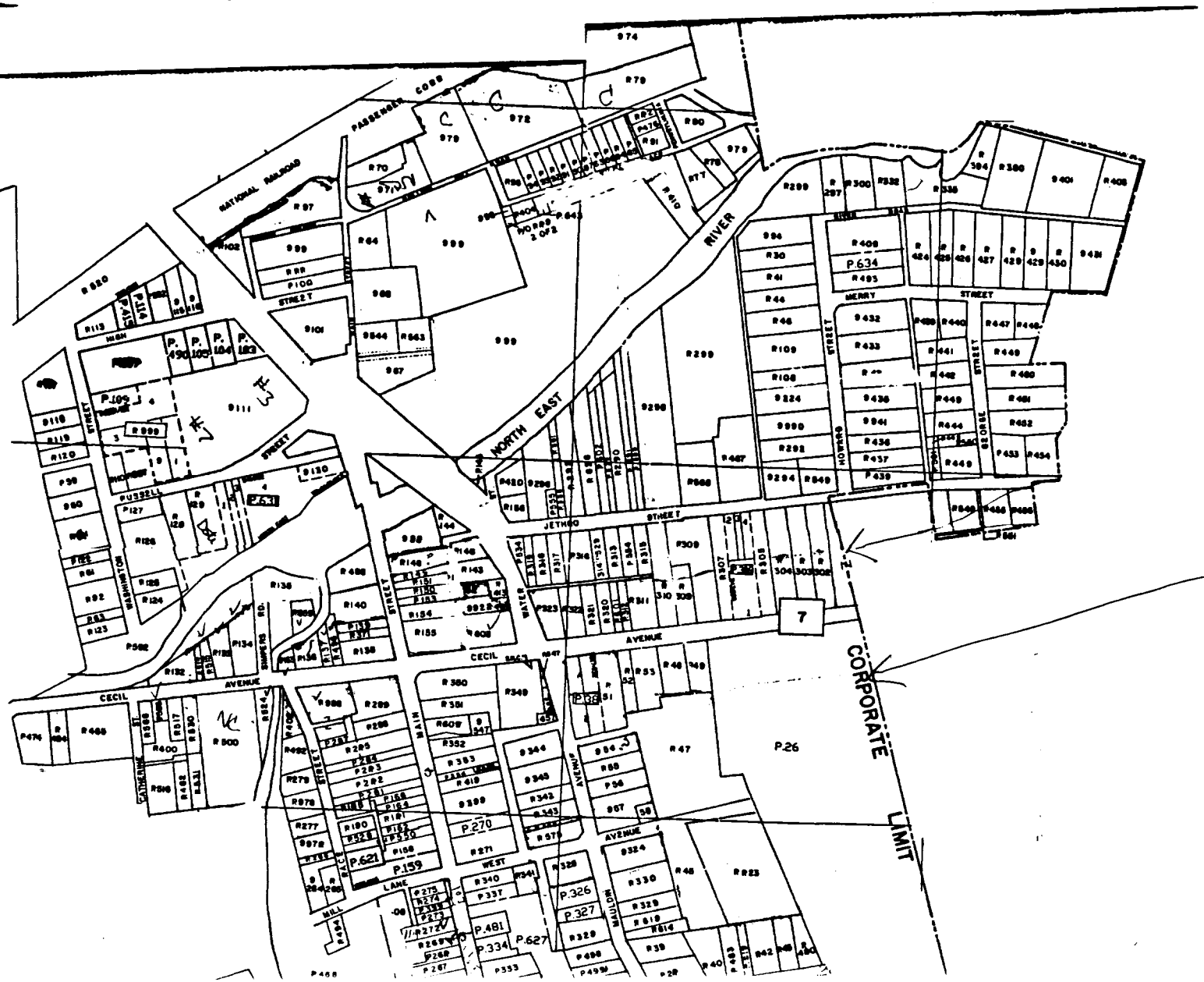

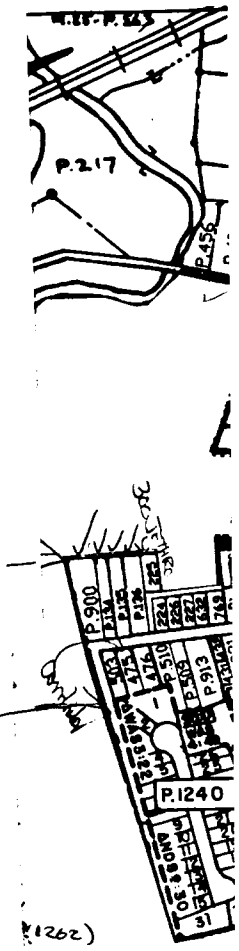

CE-1535

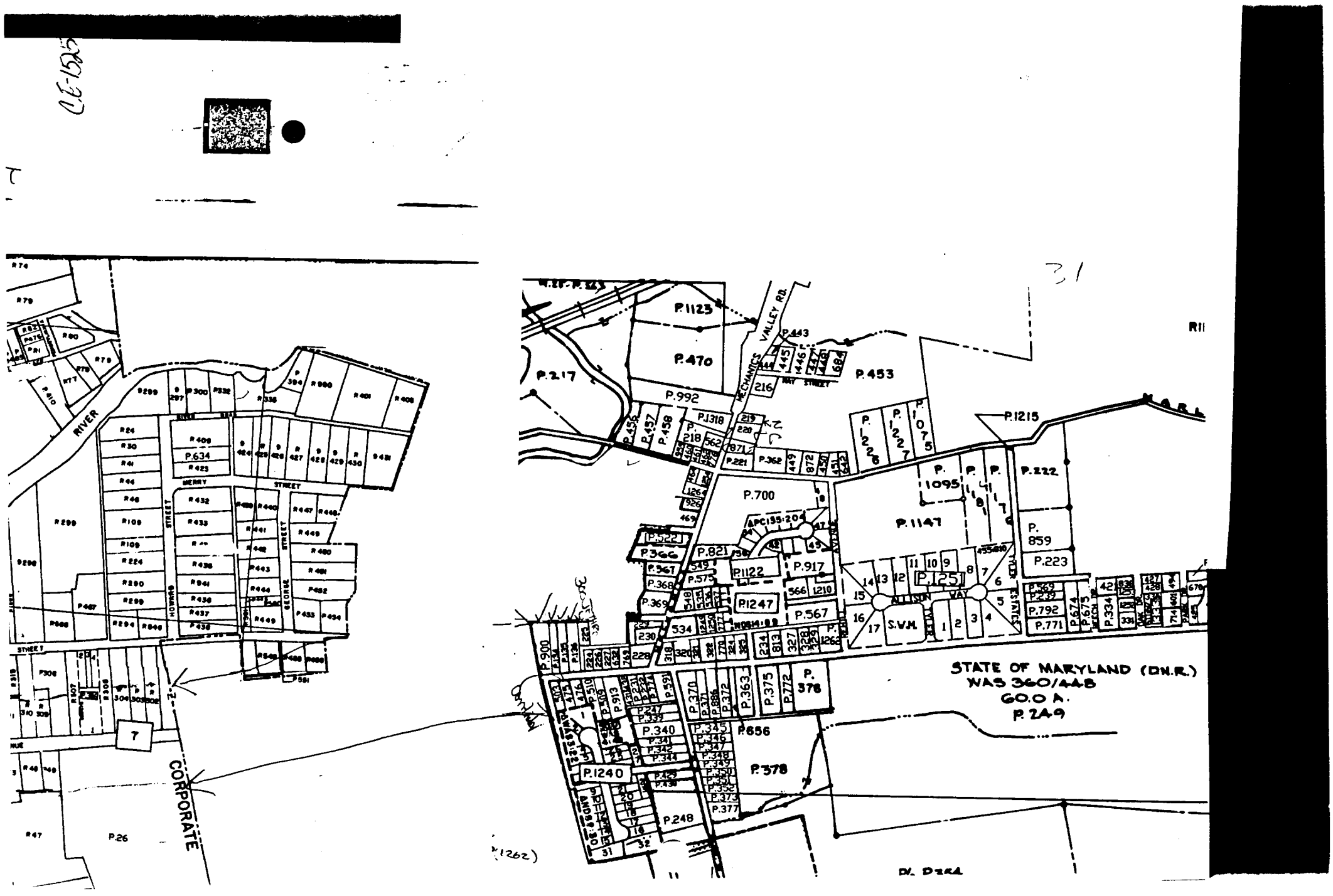

CE-1525
31
RIVER
MERRY STREET
HOWARD STREET
GEORGE STREET
CORPORATE
MECHANICS VALLEY RD.
P.1123
P.470
P.217
P.992
P.453
P.1215
P.700
P.1147
P.222
P.859
P.223
P.1122
P.917
P.1247
P.567
P.1240
P.248
P.656
P.378
P.340
P.1095
P.1251
S.W.M.
STATE OF MARYLAND (DN.R.)
WAS 360/448
60.0 A.
P. 249

CE-1525

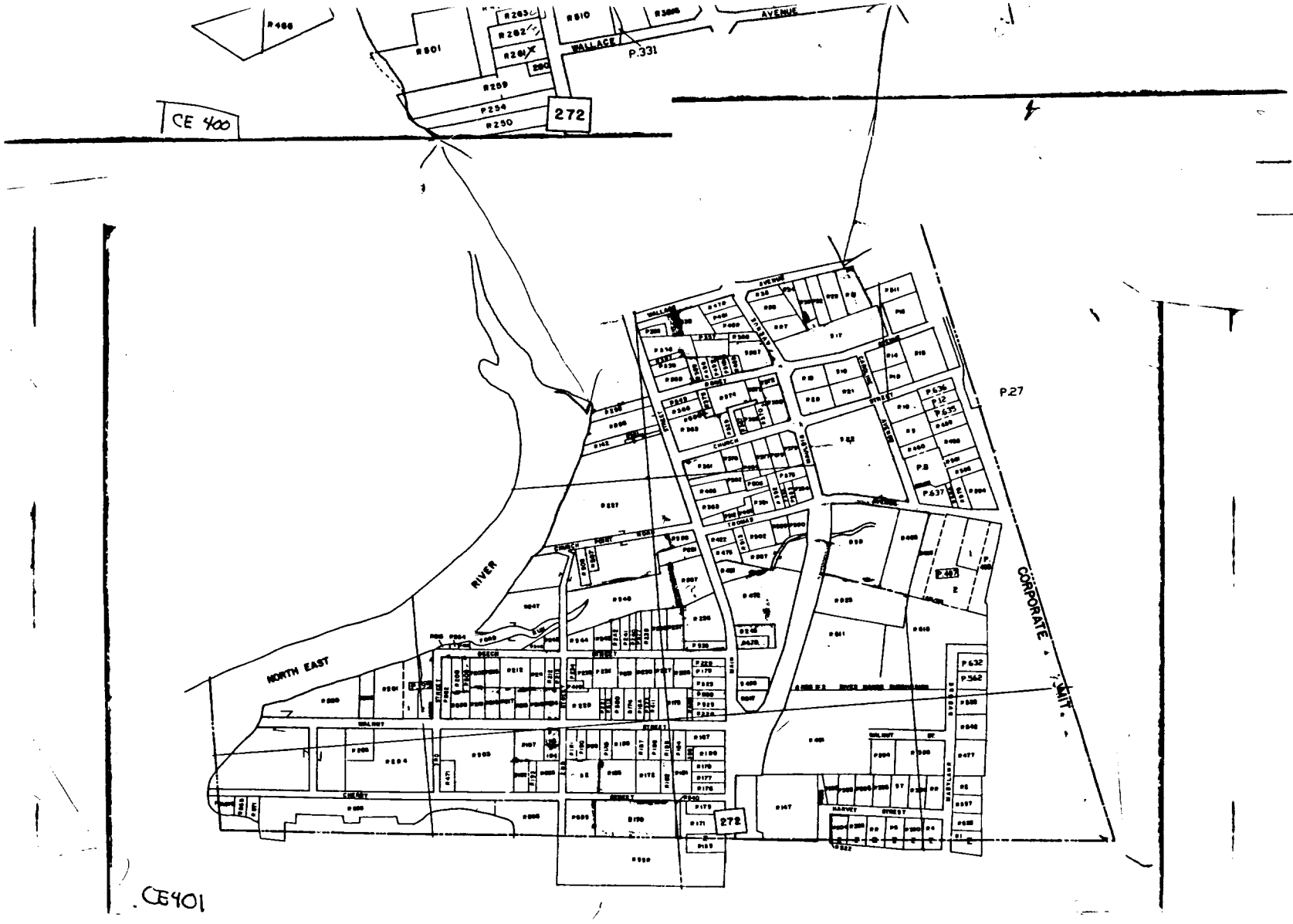

CE 400
272
WALLACE
AVENUE
P.331
P.27
NORTH EAST
RIVER
CORPORATE
MIT
CE401