MARYLAND HISTORICAL TRUST
NR-ELIGIBILITY REVIEW FORM

Property Name: Gary Property Inventory Number: PG:75A-48

Address: 7901 Marlboro Pike, Forestville, Prince George's County, Maryland, 20747

Owner: Jimmie U. and Sheila I. Gary

Tax Parcel Number: 17 Tax Map Number: PG 90

Project: I-495/I-95 Capital Beltway Corridor Transportation Study Agency: State Highway Administration

Site visit by: _____ Staff: ☐ No ☐ Yes Name: _____ Date: _____

Eligibility recommended: _____ Eligibility not recommended: X

Criteria: ☐ A ☐ B ☐ C ☐ D Considerations: ☐A ☐B ☐C ☐D ☐E ☐F ☐G ☐ None

Is property located within a historic district? ☒No ☐Yes Name of District: _____

Is district listed? ☐No ☐Yes

Documentation on the property/district is presented in: I-495/I-95 Capital Beltway Corridor Transportation Study Historic Resources Survey and Determination of Eligibility Report

Description of Property and Eligibility Determination: *(Use continuation sheet if necessary and attach map and photo)*:

The Gary Property is located on the south side of Marlboro Pike in Forestville, Prince George's County. The property occupies a narrow, deep lot with few trees and includes a circa 1950 house. Because it is used for industrial purposes, most of the property is fenced and locked and was not accessible at the time of this survey. The circa 1950 house is 1-story tall and 3-bays wide. It has a poured concrete foundation, asbestos shingle siding, and an asphalt-shingle, side-gable roof. The main entry occupies the center bay of the front (east) elevation. The 6/6 windows are original and have vinyl paneled shutters.

The Gary Property is not eligible for the National Register of Historic Places. The property is not eligible under Criterion A, as research conducted indicated no association with any historic events or trends significant in the development of local, state or national history. Historic research indicates that the property has no association with persons who have made specific contributions to history, therefore, it does not meet Criterion B. The property is not eligible under Criterion C because it is an indistinguished example of a circa 1950 suburban house, a type which occurs by the thousands in this area. Investigations have not been conducted to determine whether the property has the potential to yield information important to history or pre-history, therefore eligibility under Criterion D cannot be assessed at this time.

Prepared by: Julie Darsie, KCI Technologies, Inc., January 2000

MARYLAND HISTORICAL TRUST REVIEW

Eligibility recommended: Eligibility not recommended: X

Criteria: ☐ A ☐ B ☒ C ☐ D Considerations: ☐A ☐B ☐C ☐D ☐E ☐F ☐G ☐ None

Comments:

Reviewer, Office of Preservation Services — Date: 9/11/00

Reviewer, NR Programs — Date: 10/12/00

MARYLAND HISTORICAL TRUST
NR-ELIGIBILITY REVIEW FORM

Property Name: Gary Property Inventory Number: PG. 75A-48

PRESERVATION VISION 2000; THE MARYLAND PLAN
STATEWIDE HISTORIC CONTEXTS

I. Geographic Region:

- ☐ Eastern Shore (all Eastern Shore counties, and Cecil)
- ☒ Western Shore (Anne Arundel, Calvert, Charles, Prince George's and St. Mary's)
- ☐ Piedmont (Baltimore City, Baltimore, Carroll, Frederick, Harford, Howard, Montgomery)
- ☐ Western Maryland (Allegany, Garrett and Washington)

II. Chronological/Developmental Periods:

- ☐ Rural Agrarian Intensification A.D. 1680-1815
- ☐ Agricultural-Industrial Transition A.D. 1815-1870
- ☐ Industrial/Urban Dominance A.D. 1870-1930
- ☒ Modern Period A.D. 1930-Present
- ☐ Unknown Period (☐ prehistoric ☐ historic)

III. Historic Period Themes:

- ☐ Agriculture
- ☒ Architecture, Landscape Architecture, and Community Planning
- ☐ Economic (Commercial and Industrial)
- ☐ Government/Law
- ☐ Military
- ☐ Religion
- ☐ Social/Educational/Cultural
- ☐ Transportation

IV. Resource Type:

Category: Building

Historic Environment: Suburban

Historic Function(s) and Use(s):

Residential

Known Design Source: None

MARYLAND HISTORICAL TRUST
NR-ELIGIBILITY REVIEW FORM

Property Name: Gary Property Inventory Number: PG: 75A-48

Prince George's County Tax Map 90, Parcel 17

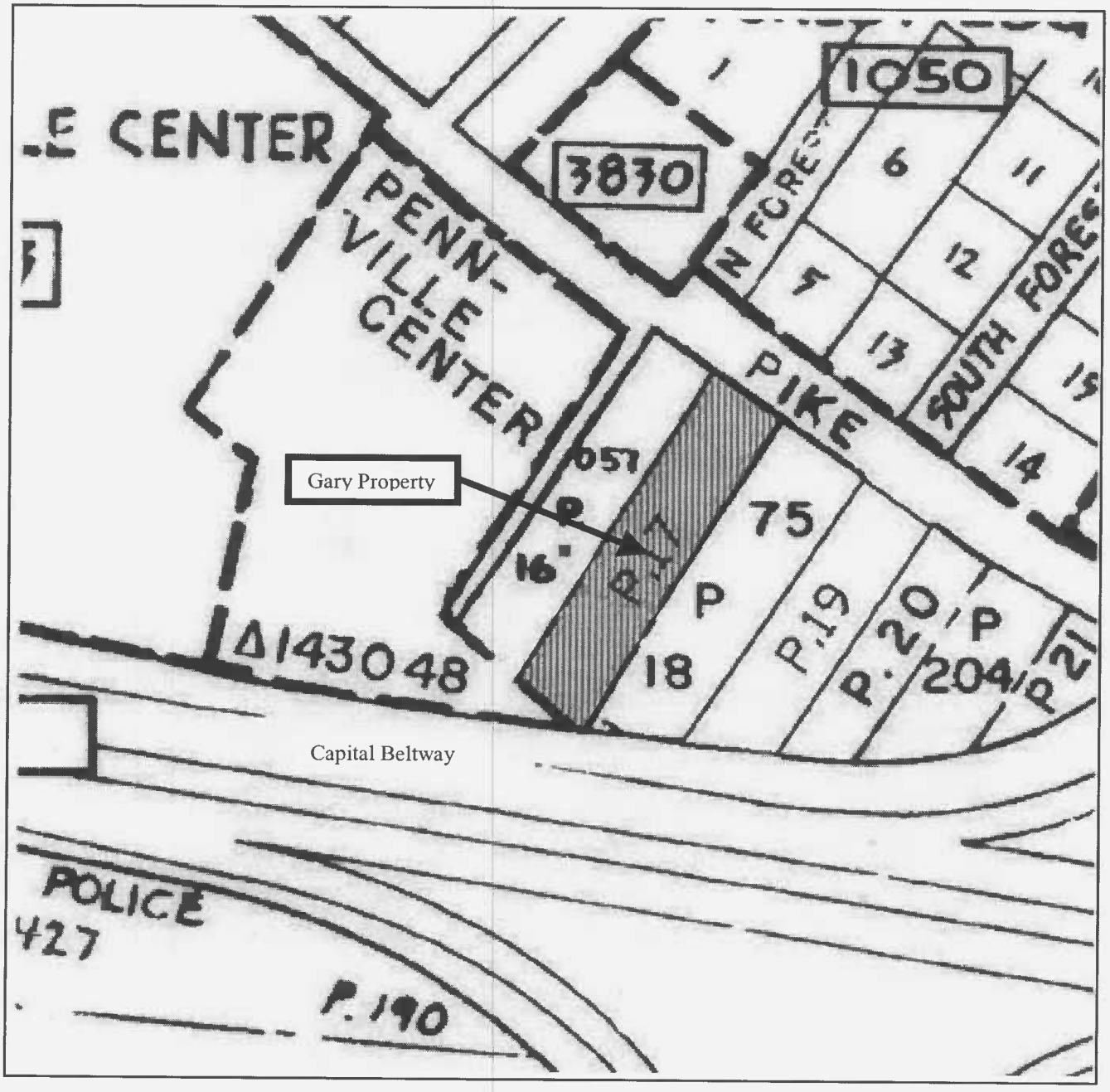

PG:75A- 48
Gary Property
Upper Marlboro Quad
Prince Georges County

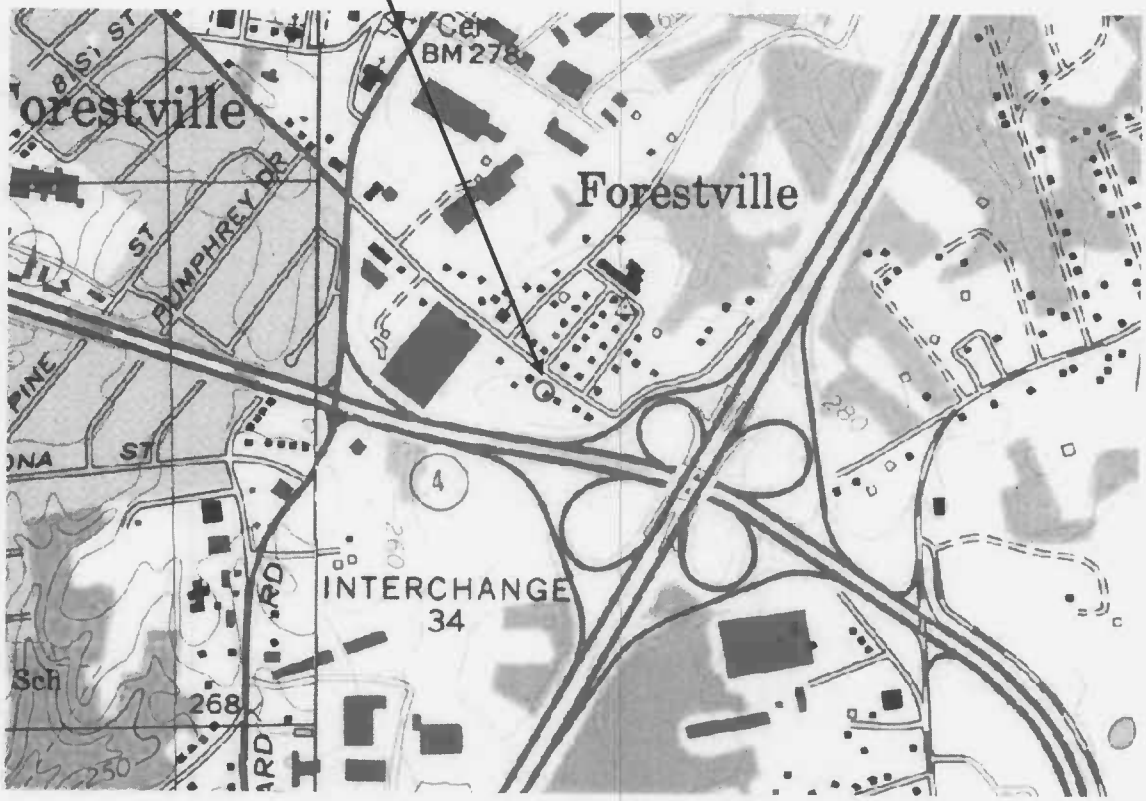

I-495/I-95 Capital Beltway Corridor Transportation Improvement Study PG: 75A-48

Property Name: GARY PROPERTY

Quad Name: UPPER MARLBORO, MD

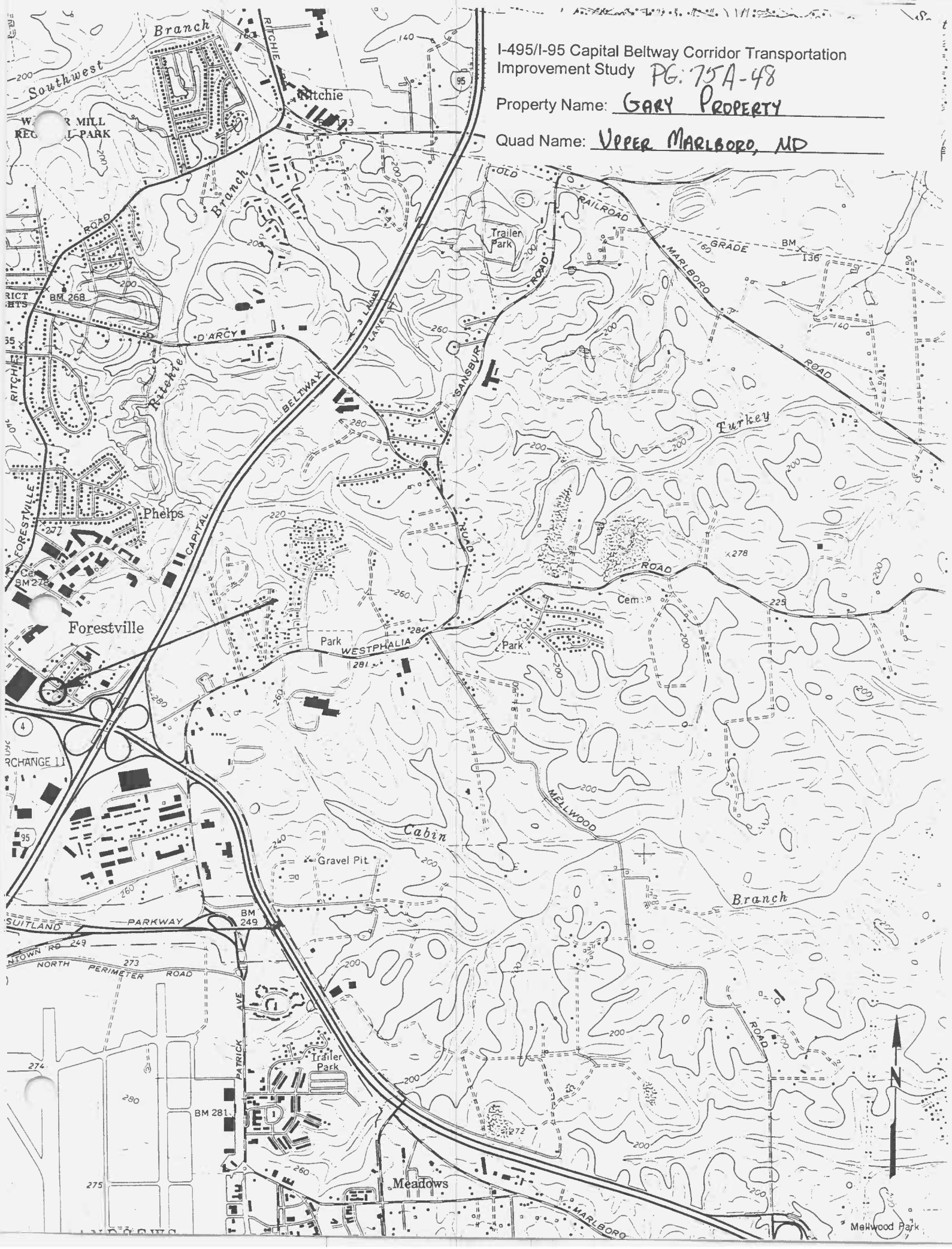



PG:75A-48

2. Gary Property
3. Prince George's County, MD
4. Julie Darsie
5. 12/99
6. MD SHPO
7. 7901 Marlboro Pike, Vicinity
8. 1 of 1