MARYLAND HISTORICAL TRUST
NR-ELIGIBILITY REVIEW FORM

NR Eligible: yes ___ no X

Property Name: Small Structure 15168X0 Inventory Number: M:18-52

Address: MD 117 over tributary of Bucklodge Branch City: Bucklodge Zip Code: 20841

County: Montgomery County USGS Topographic Map: Germantown

Owner: MD SHA

Tax Parcel Number: N/A Tax Map Number: N/A Tax Account ID Number: N/A

Project: 2380715X1 Agency: State Highway Administration(SHA)

Site visit by SHA Staff: ___ no X yes Name: Liz Buxton Date: March 27, 2001

Eligibility recommended ___ Eligibility **not** recommended X

Criteria: ___A___B___C___D Considerations: ___A___B___C___D___E___F___G___None

Is the property located within a historic district? X no ___ yes Name of district: ___

Is district listed? X no ___ yes Determined eligible? ___ no ___ yes District Inventory Number: ___

Documentation on the property/district is presented in: Project review and compliance files

Description of Property and Eligibility Determination: *(Use continuation sheet if necessary and attach map and photo)*

Structure No. 15168X0 is a 16-foot long concrete slab that spans a tributary of Bucklodge Branch in Montgomery County. The structure consists of a single span, flat faced solid parapets with embedded guardrails, and concrete abutments with stone and concrete rumble footings.

The actual date of construction is not known, although the Project Manager believes it was built prior to 1930. Historic maps indicate the road existed (and probable bridge) in this location as early as 1879 (Hopkin's Atlas of Montgomery County), however, Structure No. 15168X0 does not appear to represent any of the Standard Plans for Concrete slab bridges issued by the State between 1912-1947. Not much of the original structure remains; the parapets have been replaced, a wing wall replaced, and the abutment footings, which may have been stone masonry, have been modified.

The historic context report, Small Structures in Maryland's Roadways, indicates that unaltered concrete slabs structures would generally be individually eligible for the National Register under Criteria C if all character defining elements (CDEs) are retained. This structure does not retain all of the original character defining elements and previous alterations have compromised the integrity of the structure. Therefore, Structure No. 15168X0 is not eligible for listing on the National Register.

Prepared by: Liz Buxton Date Prepared: March 30, 2001

MARYLAND HISTORICAL TRUST REVIEW

Eligibility recommended ___ **Eligibility not recommended** X

Criteria: ___A___B___C___D **Considerations:** ___A___B___C___D___E___F___G___None

Comments:

Andrew Lewis — 05/21/01

Reviewer, Office of Preservation Services **Date**

B Curtze — 5/23/01

Reviewer, NR program **Date**

M: 18-52

Montgomery County
Germanton Quad

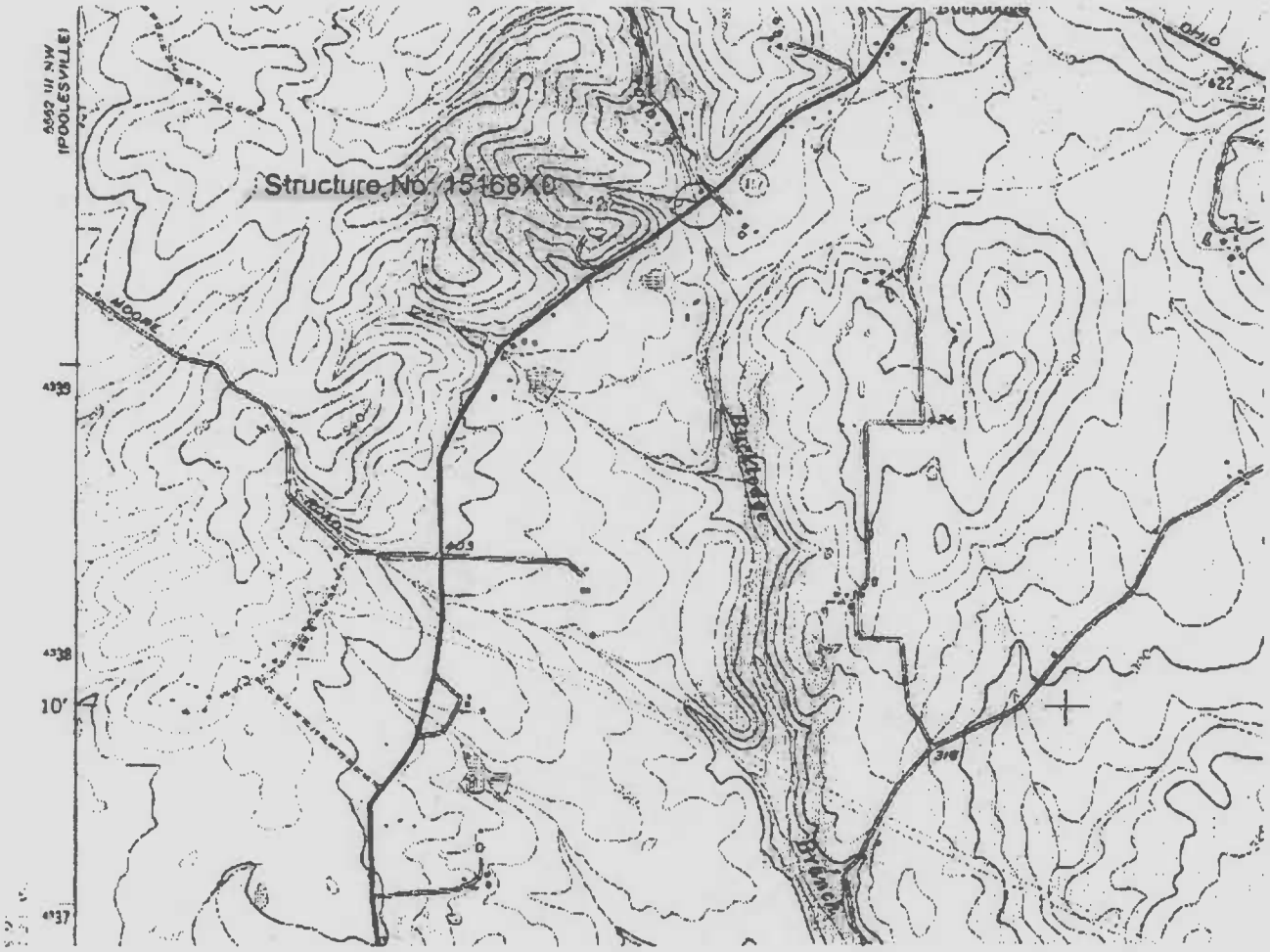

0.7 0 0.7 1.4 Miles

Mihp.shp
USGS Topo Quad Index
Roads
CO
IS
MD
OP
SR
US
MU
GV
Water
0
1
3
DOQQ Index
County



M: 18-52
Small Structure 15168X0
Bucklodge Road (MD 117) over tributary of Bucklodge Branch
Germantown Quadrangle

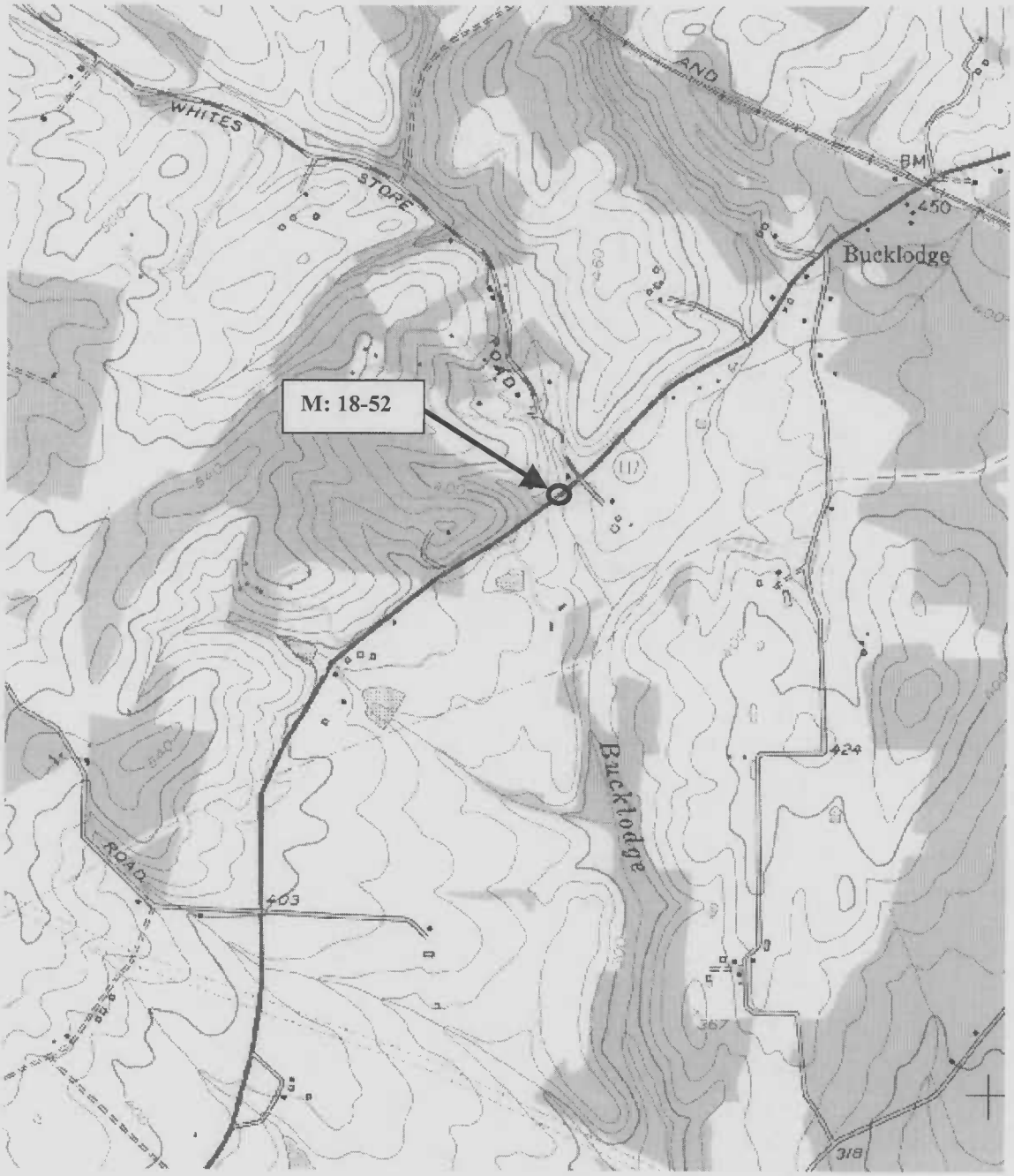

M 18-52

Structure No. 15168X0

MD 117 over Buckridge Branch

Montgomery Co

L Bastian

MD SHPO

March 21 2001

View looking northeast

1/4

M:18-52

Str. [illegible] No. 151-8 X 6

MS [illegible] over Eact [illegible]

[illegible] (E [illegible]

L. Buxton

March 2[illegible] 01

[illegible] SH 70

View West

[illegible]4

M18-52

Structure No 15[illegible]

[illegible] Over [illegible]

[illegible]

L. Boston

MD SHPO

looking East

3/4

[illegible]
Structure No 15[illegible]
MD 117 over Bucklodge Branch
Montgomery Co., MD
[illegible]
MD [illegible]
View - east side of Bridge looking NW
4/4