Easement

M: 17-15-2
John Poole House
19949 Fisher Ave. (MD 107)
Poolesville, Md.
Poolesville Quad.
Montgomery County

M: 17-15-2

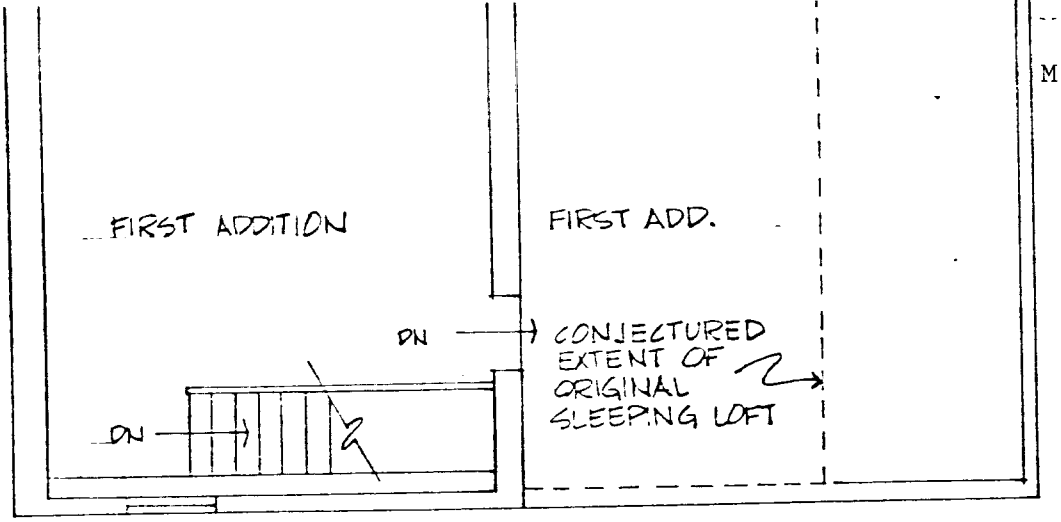

SECOND FLOOR

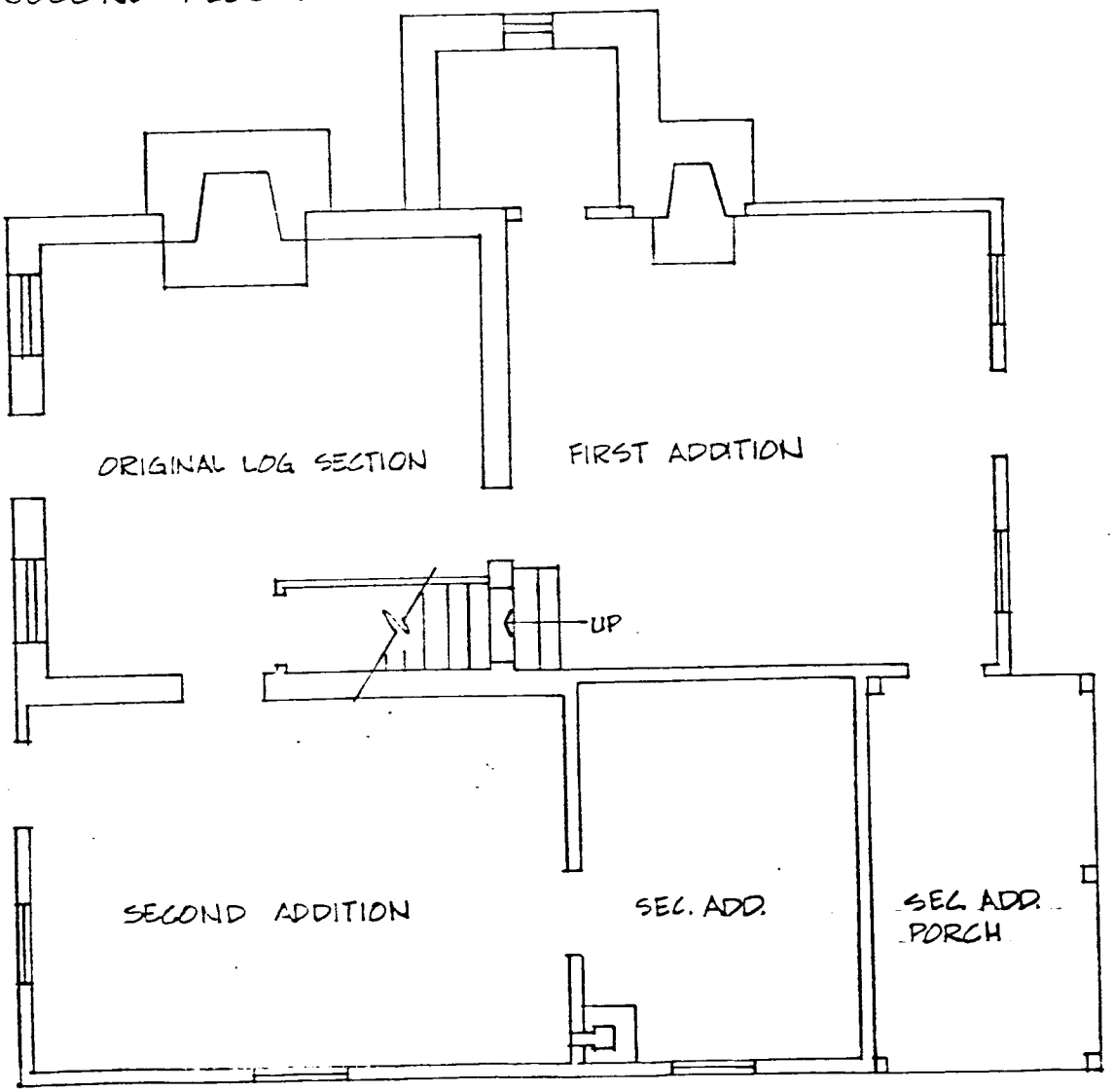

FIRST FLOOR

JOHN POOLE HOUSE
POOLESVILLE
MONTGOMERY COUNTY

EASEMENT EXHIBIT NO. A, Page 7 of 8

FLOOR PLANS
SCALE: 3/16" = 1'-0" (approx.)
PREPARED: 6/77 JAC
MARYLAND HISTORICAL TRUST

NORTH

SIGNED ORIGINAL ON FILE WITH THE M.H.T. GRANTOR GRANTEE

BRUNING 40521 32110

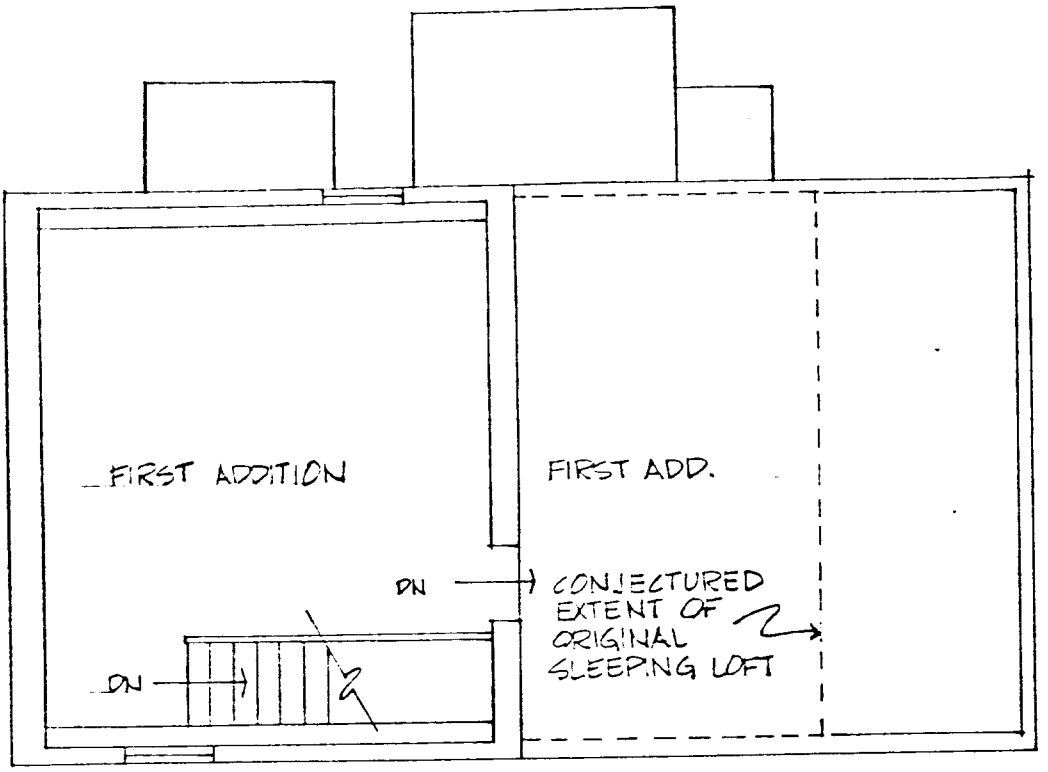

SECOND FLOOR

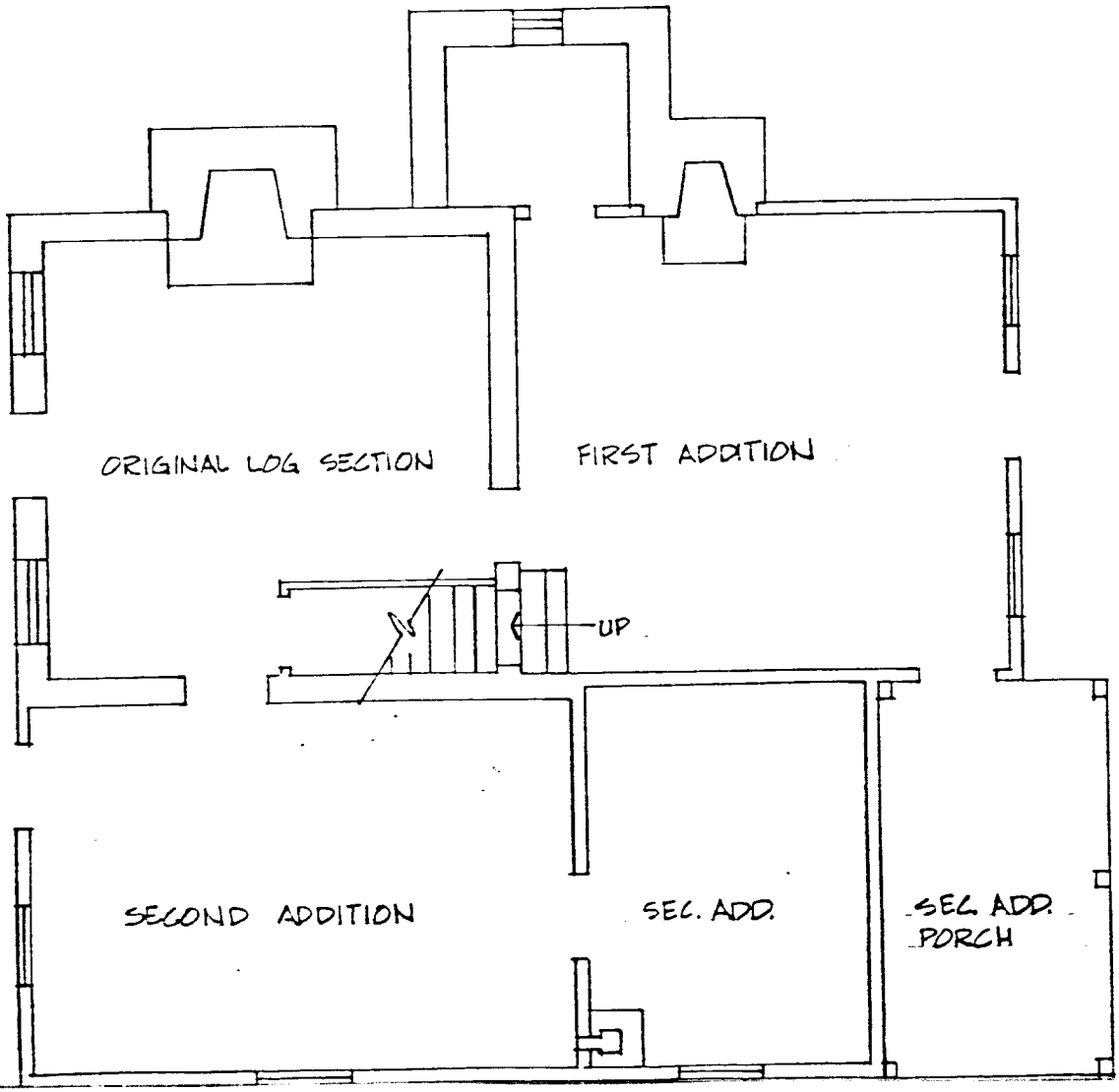



John Poole House Winter, 1978



JOHN POOLE HOUSE POOLESVILLE MONTGOMERY COUNTY EASEMENT EXHIBIT NO. A, page 2 of 8	HOUSE FROM SOUTHWEST SCALE: PREPARED: 10/77 JAC MARYLAND HISTORICAL TRUST	NORTH
SIGNED ORIGINAL ON FILE WITH THE M.H.T.	GRANTOR	GRANTEE

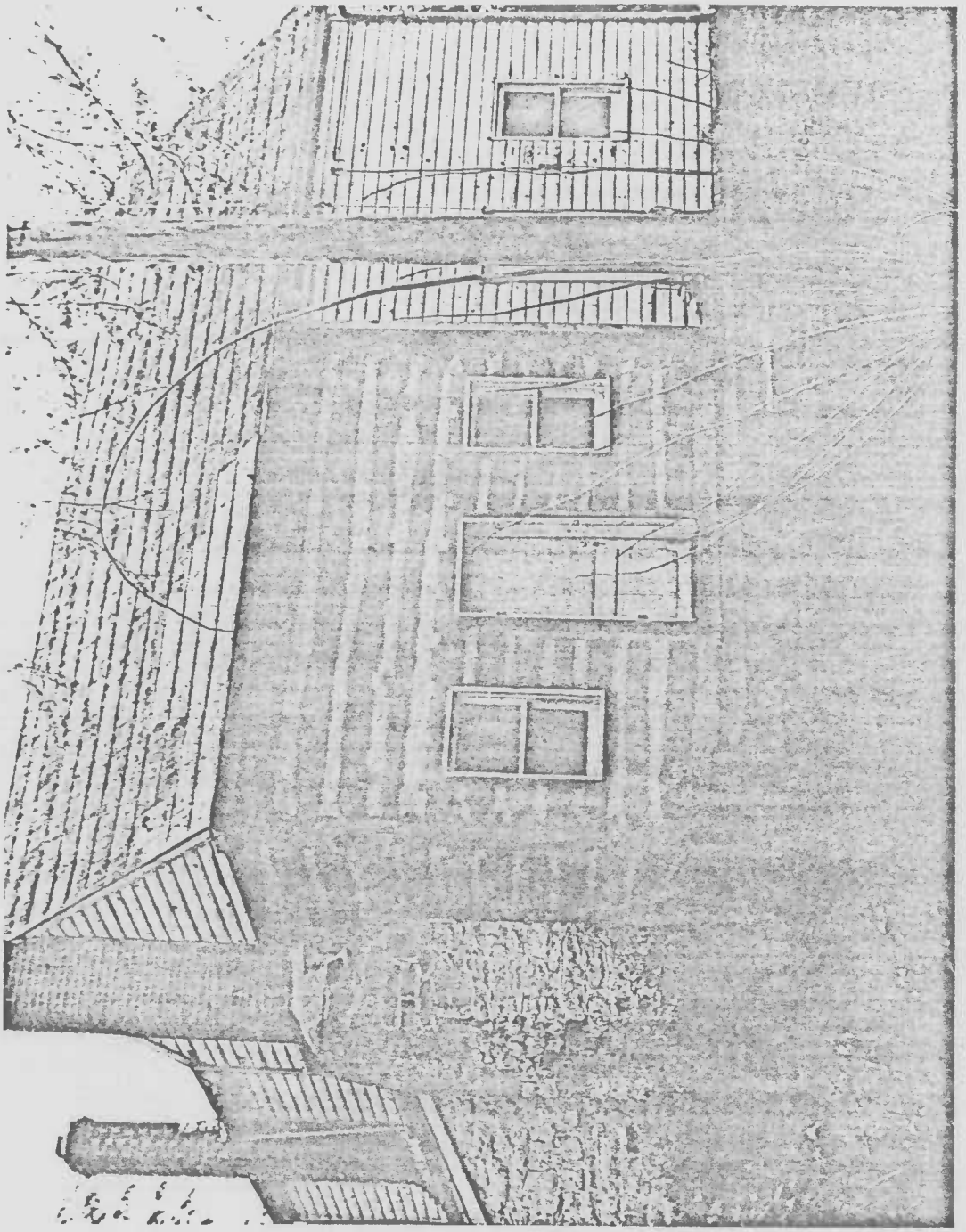

JOHN POOLE HOUSE
POOLESVILLE
MONTGOMERY COUNTY

EASEMENT EXHIBIT NO. A, page 3 of 8

SOUTHWEST CORNER

SCALE:

PREPARED: 10/77 JAC

MARYLAND HISTORICAL TRUST

NORTH

SIGNED ORIGINAL ON FILE WITH THE M.H.T. GRANTOR GRANTEE

1260



JOHN POOLE HOUSE
POOLESVILLE
MONTGOMERY COUNTY

EASEMENT EXHIBIT NO. A, page 4 of 8

SOUTHWEST CORNER DETAIL
SCALE:
PREPARED: 10/77 JAC
MARYLAND HISTORICAL TRUST

NORTH

SIGNED ORIGINAL ON FILE WITH THE M.H.T. GRANTOR GRANTEE

1260



JOHN POOLE HOUSE
POOLESVILLE
MONTGOMERY COUNTY

EASEMENT EXHIBIT NO. A, page 5 of 8

EAST FACADE

SCALE:

PREPARED: 10/77 JAC

MARYLAND HISTORICAL TRUST

NORTH

SIGNED ORIGINAL ON FILE WITH THE M.H.T. GRANTOR GRANTEE



JOHN POOLE HOUSE
POOLESVILLE
MONTGOMERY COUNTY

EASEMENT EXHIBIT NO. A, page 6 of 8

NORTH FACADE

SCALE:

PREPARED: 10/77 JAC

MARYLAND HISTORICAL TRUST

NORTH

SIGNED ORIGINAL ON FILE WITH THE M.H.T. GRANTOR GRANTEE

M: 17-15-2
John Poole House
(Easement Boundary, Tax Map Over Arial Photo)
19949 Fisher Avenue (MD 107)
Poolesville Quadrangle

M: 17-15-2
John Poole House (location, arial photo)
19949 Fisher Avenue (MD 107)
Poolesville Quadrangle

M: 17-15-2
John Poole House (location)
19949 Fisher Avenue (MD 107)
Poolesville Quadrangle

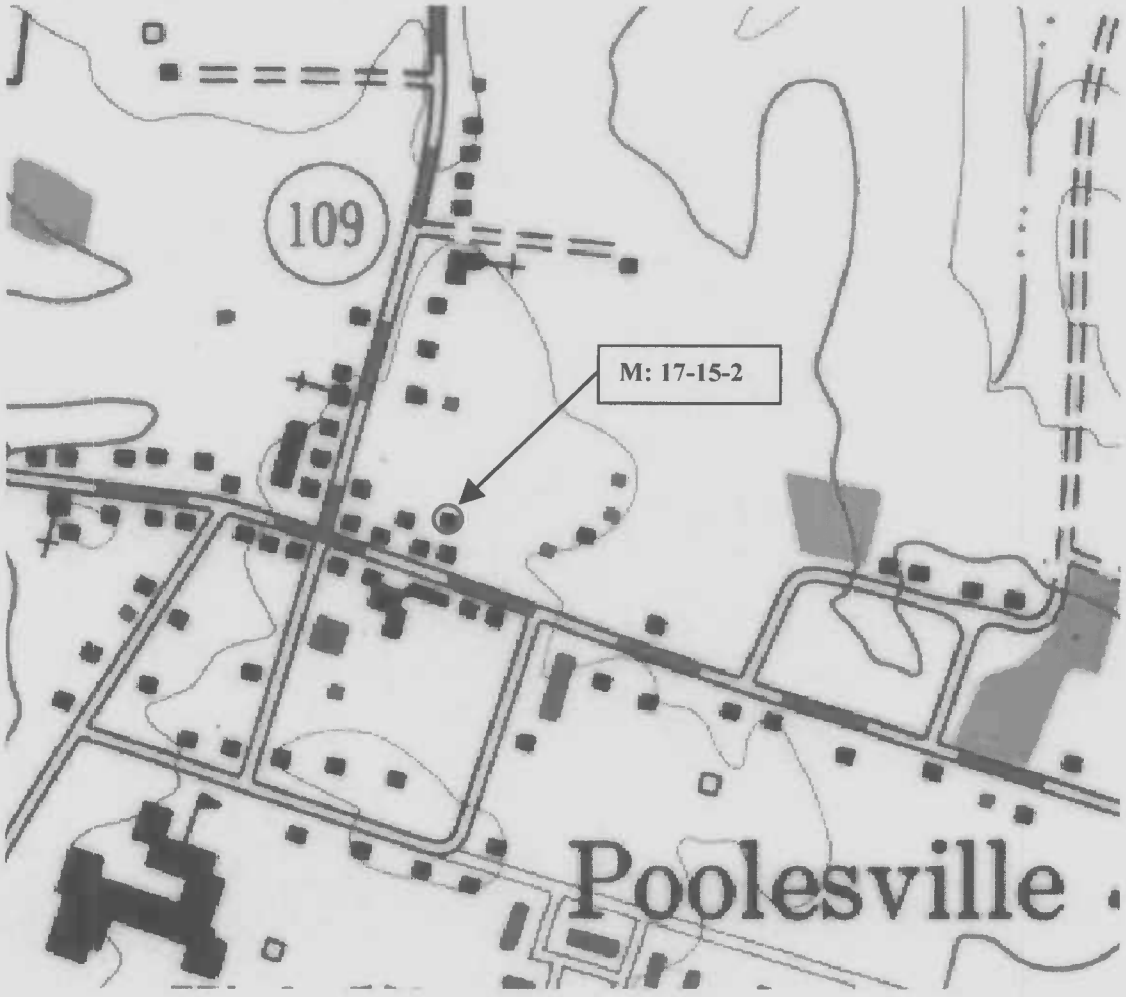

M: 17-15-2
John Poole House
Poolesville Quad
Montgomery Co.

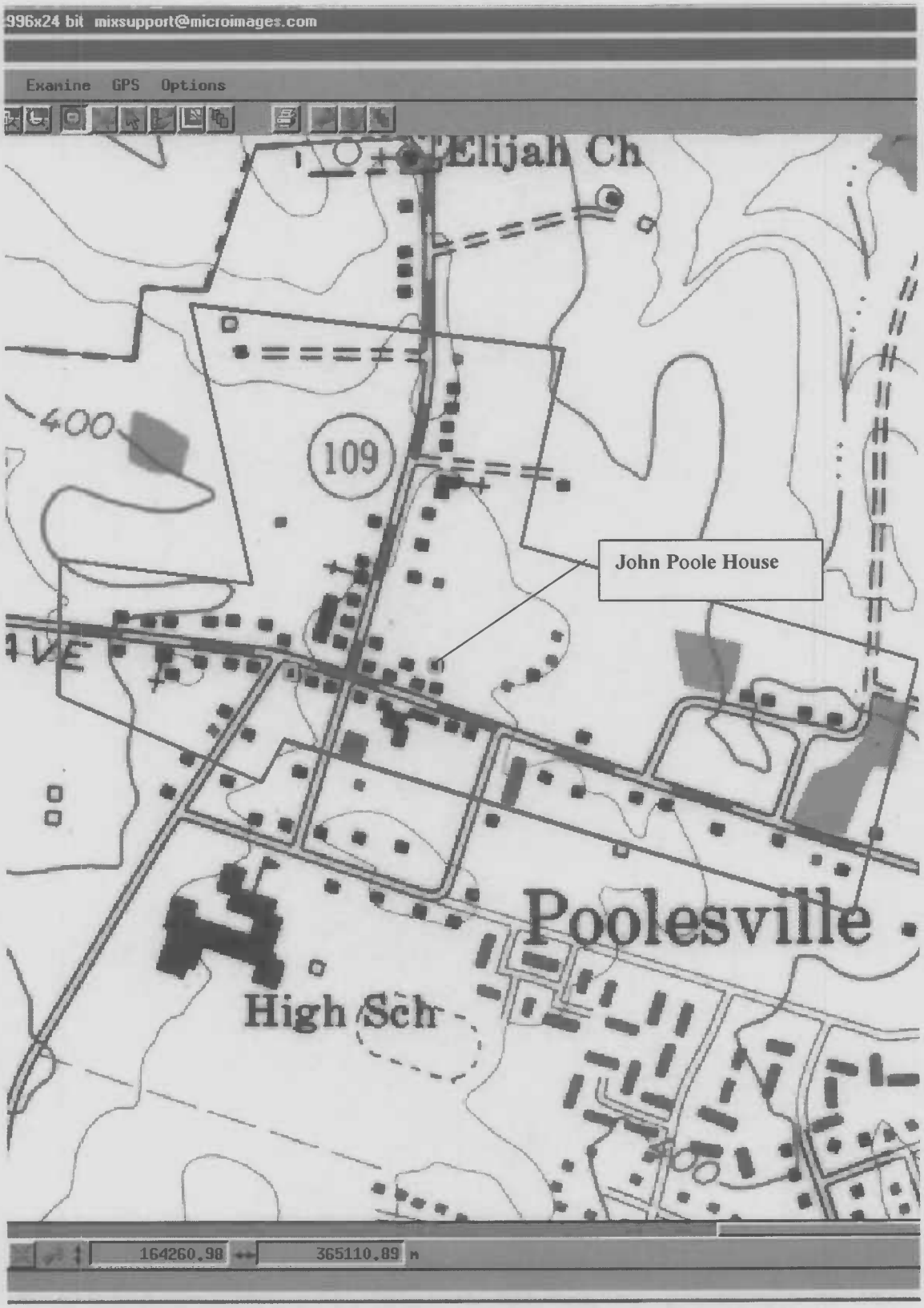

M: 17-15-2

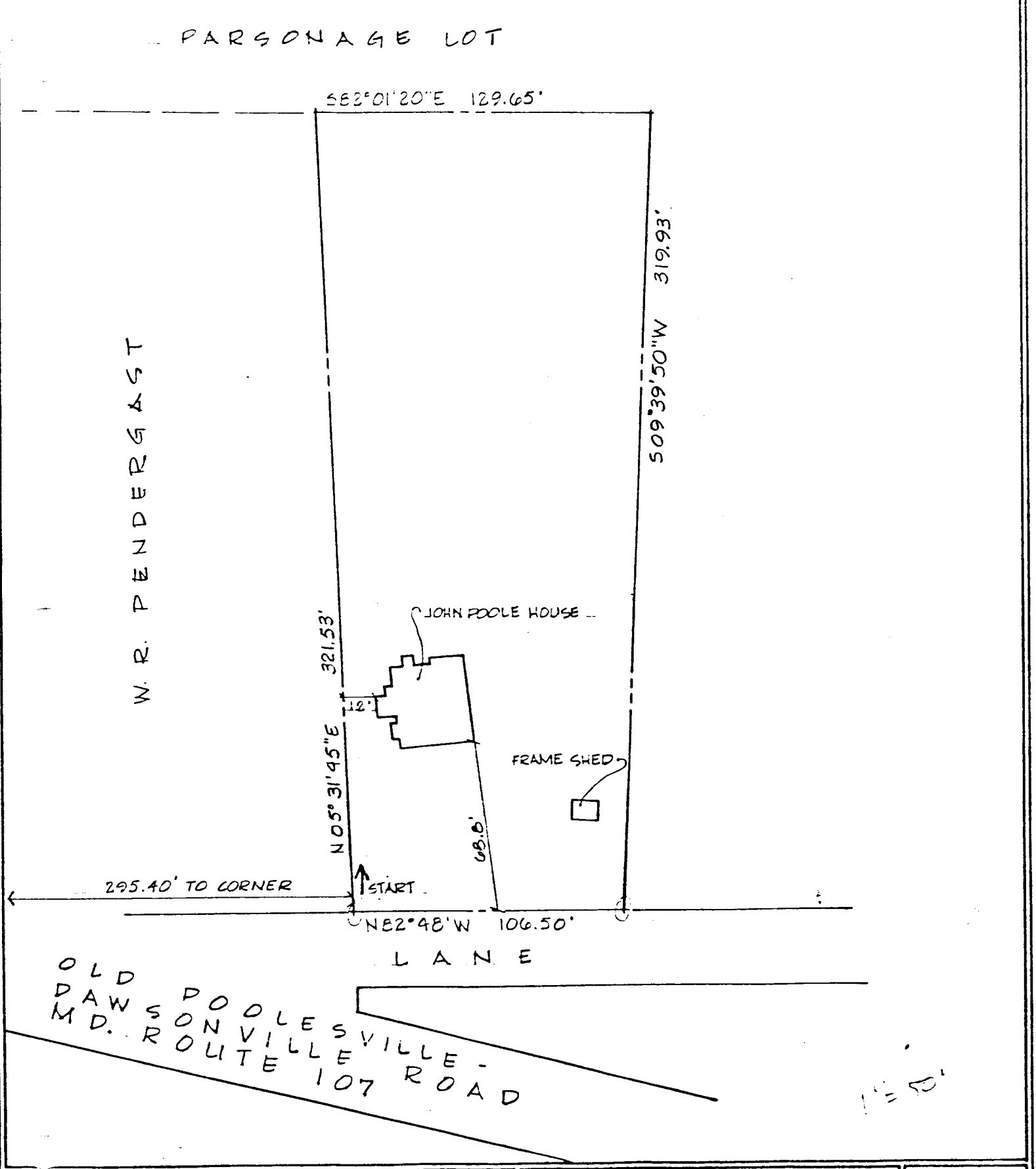

EASEMENT EXHIBIT NO. A, Page 8 of 8

SCALE:
PREPARED:
MARYLAND HISTORICAL TRUST

NORTH

M:17-15-2

Maryland Department of Assessments and Taxation
MONTGOMERY COUNTY
Real Property Data Search

Go Back
View Map
New Search

District - 03**Account Number** - 00043076

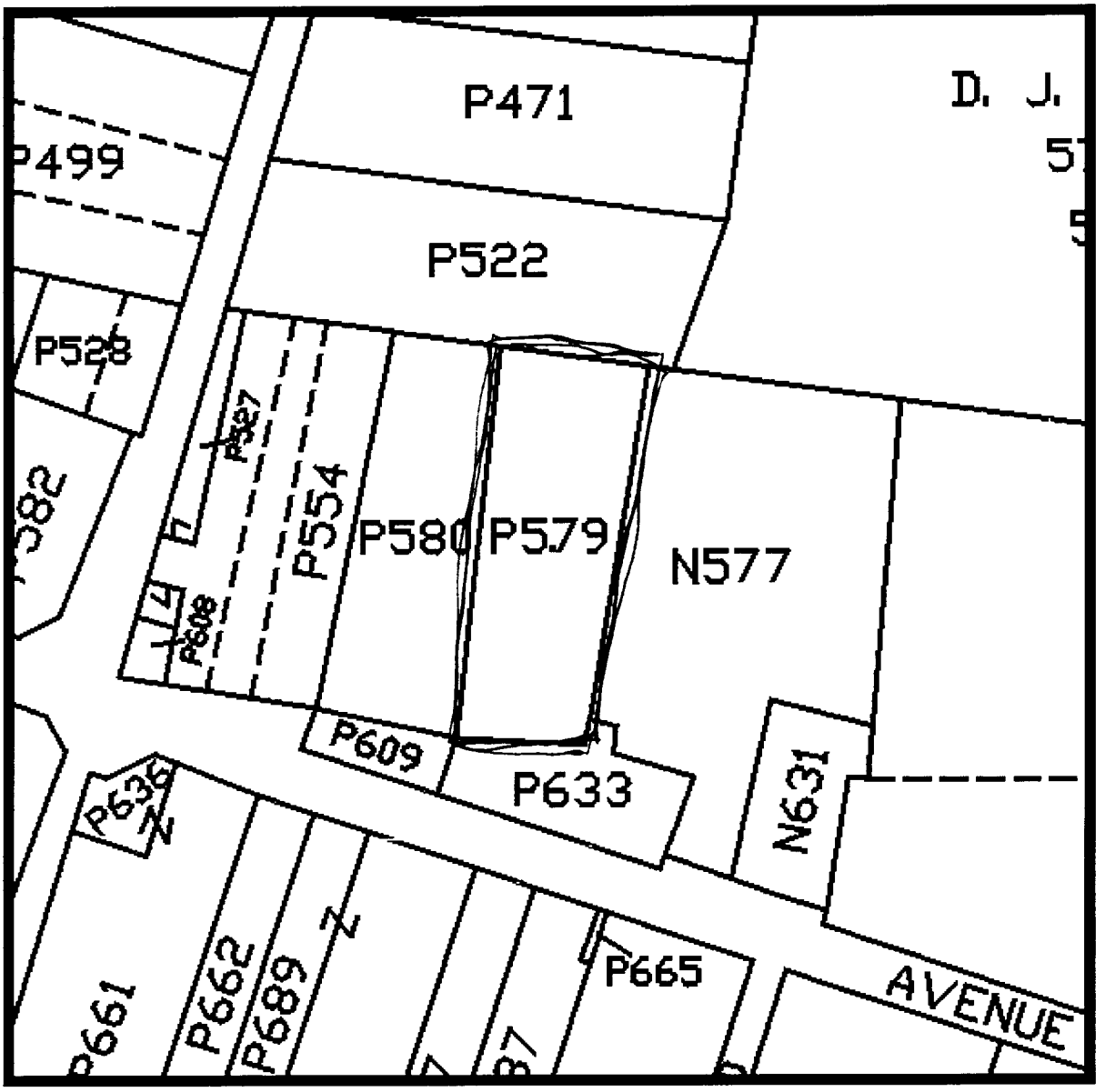

Property maps provided courtesy of the Maryland Department of Planning ©2001.
For more information on electronic mapping applications, visit the Maryland Department of Planning web site at www.mdp.state.md.us

M: 17-15-2
John Poole House
(Easement Boundary)
19949 Fisher Avenue (MD 107)
Poolesville Quadrangle

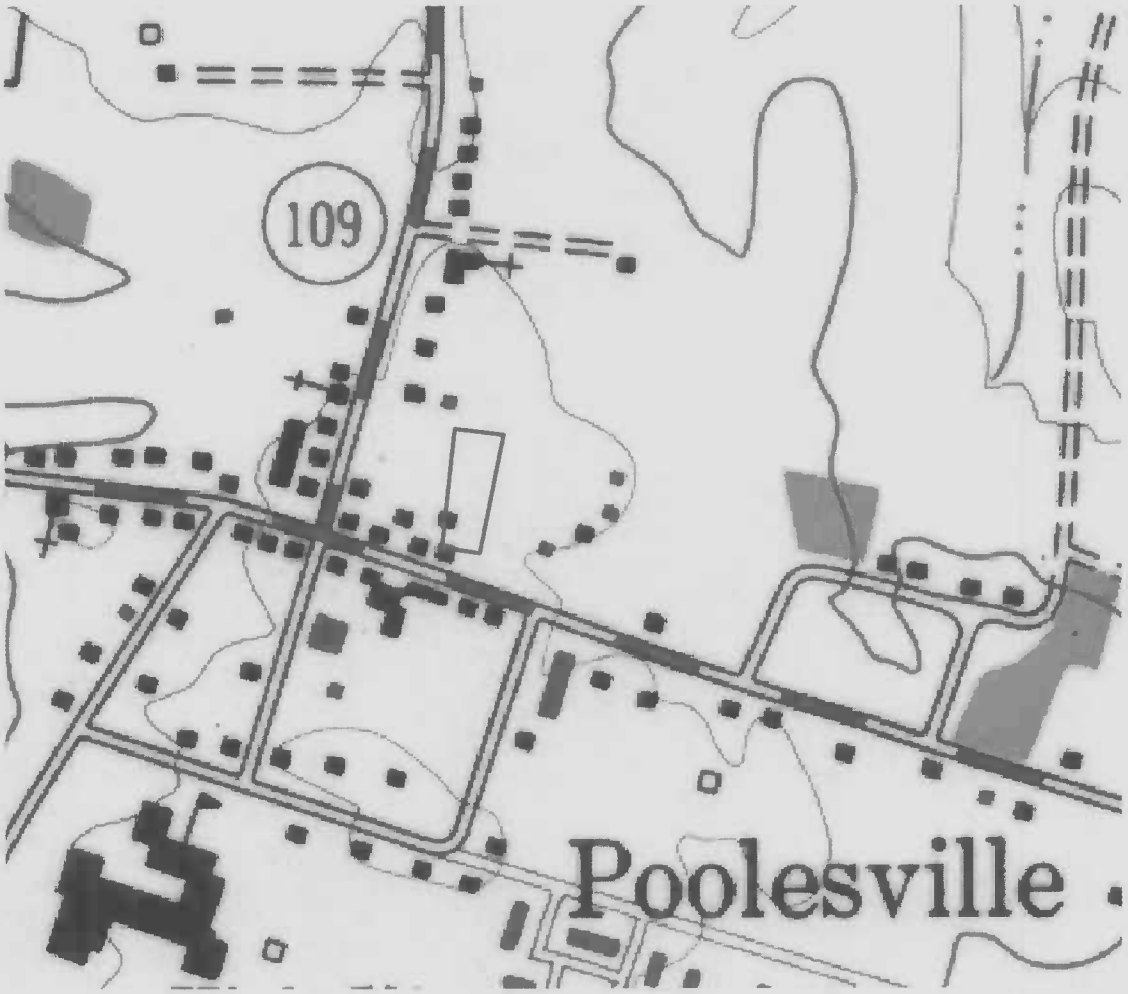

M.17-15-2
John Poole House

SE & W Facades

M:17-15-2
John Peale House
19949 Fisher Avenue (ND107)
Poolesville

Southwest corner

M-17-15-2

Job- Poole House

19949 Fisher Avenue (NB167)

Poolesville

First floor, west wall

Interior original log section

M:17-15-2
John Poole House
199019 Fisher Avenue (MD 107)
Poolesville

First floor, west wall
Interior of first addition

M-17-15-Z
John Poole House
19414 Fisher Avenue (MD 27)
Poolesville

First floor, west wall
Interior of first addition



M:17-15-2
John Poole House
1949-19 Fisher Avenue (MD1-7)
Pooleysville

Interior paneling