MARYLAND HISTORICAL TRUST
21 STATE CIRCLE
SHAW HOUSE
ANNAPOLIS, MARYLAND 21401

Area Passing

HISTORIC SITES SURVEY FIELD SHEET
Individual Structure Survey Form

SURVEY NUMBER: D-658

NEGATIVE FILE NUMBER:

UTM REFERENCES:
Zone/Easting/Northing

U.S.G.S. QUAD. MAP:

PRESENT FORMAL NAME:

ORIGINAL FORMAL NAME:

PRESENT USE:

ORIGINAL USE:

ARCHITECT/ENGINEER:

BUILDER/CONTRACTOR: George Littleton

PHYSICAL CONDITION OF STRUCTURE:
Excellent( ) Good( )
Fair (X) Poor: ( )

THEME:

STYLE:

DATE BUILT: 1935

COUNTY: Dorchester

TOWN: East New Market 21631

LOCATION: Main Street (Route 16)

COMMON NAME: The Littleton House

FUNCTIONAL TYPE: Residence/dwelling house

OWNER: Mr. Herbert Smith
ADDRESS: East New Market, Md. 21631

ACCESSIBILITY TO PUBLIC:
Yes (x) No ( ) Restricted ( )

LEVEL OF SIGNIFICANCE:
Local (x) State ( ) National ( )

GENERAL DESCRIPTION:

Structural System

1. Foundation: Stone( )Brick( )Concrete( )Concrete Block(x)
2. Wall Structure
   A. Wood Frame: Post and Beam( )Balloon(x)
   B. Load Bearing Masonry: Brick( )Stone( )Concrete( )Concrete Block( )
   C. Iron( ) D. Steel( ) E. Other:
3. Wall Covering: Clapboard( )Board and Batten( )Wood Shingle(x)Shiplap( )
   Novelty( )Stucco( )Sheet Metal( )Aluminum( )Asphalt Shingle( )
   Brick Veneer( )Stone Veneer( )
   Bonding Pattern: Other:
4. Roof Structure
   A. Truss: Wood( )Iron( )Steel( )Concrete( )
   B. Other: Common rafter roof
5. Roof Covering: Slate( )Wood Shingle( )Asphalt Shingle(x)Sheet Metal( )
   Built Up( )Rolled( )Tile( )Other:
6. Engineering Structure:
7. Other:

Appendages: Porches(x)Towers( )Cupolas( )Dormers( )Chimneys(x)Sheds(x)Ells( )
Wings ( )Other:

Roof Style: Gable(x)Hip( )Shed( )Flat( )Mansard( )Gambrel( )Jerkinhead( )
Saw Tooth( )With Monitor( )With Bellcast( )With Parapet( )With False Front( )
Other:

Number of Stories: 1½
Number of Bays: 11
Approximate Dimensions: 30 ft. ?

Entrance Location: center bay front facade

THREAT TO STRUCTURE:
No Threat( )Zoning( )Roads( )
Development( )Deterioration( )
Alteration ( )Other:

LOCAL ATTITUDES:
Positive( )Negative( )
Mixed(x) Other:

ADDITIONAL ARCHITECTURAL OR STRUCTURAL DESCRIPTION: D-658

RELATED STRUCTURES: (Describe)

STATEMENT OF SIGNIFICANCE:

REFERENCES:

MAP: (Indicate North In Circle)

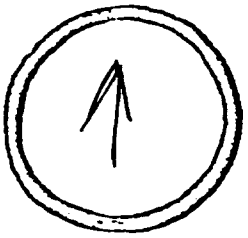

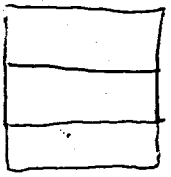

SURROUNDING ENVIRONMENT:
Open Land( )Woodland( )Scattered Buildings(
Moderately Built Up( )Densely Built Up( )
Residential( )Commercial( )
Agricultural( )Industrial( )
Roadside Strip Development( )
Other:

RECORDED BY:

ORGANIZATION:

DATE RECORDED:

D-658

THE HERBERT SMITH HOUSE

A rectangular brown shingled, 1½ story framed building, with gabled roof, has a shed roof across the front facade over the porch with exposed rafters. Front facade is 3-bag with offset central bay. Porch has square carpenter-built columns. Right side has 2 bays; left 3 bays; back 3 bays. One chimney off center. Windows are 2 over 2. Foundation is concrete block (not a modern type). There is a small rectangular, gabled roof shed with wooden shingles in the back of the house. Door on shed may be shiplap.

Note:

Built in 1935 by George Littleton.

Mr. Littleton had purchased the land from Francis E. Loomis, JFD 32/129 Mar. 21, 1935, who in turn had purchased it from Samuel Webster who had reserved it for himself when he retired from "Rose Hill" Farm.

D-658
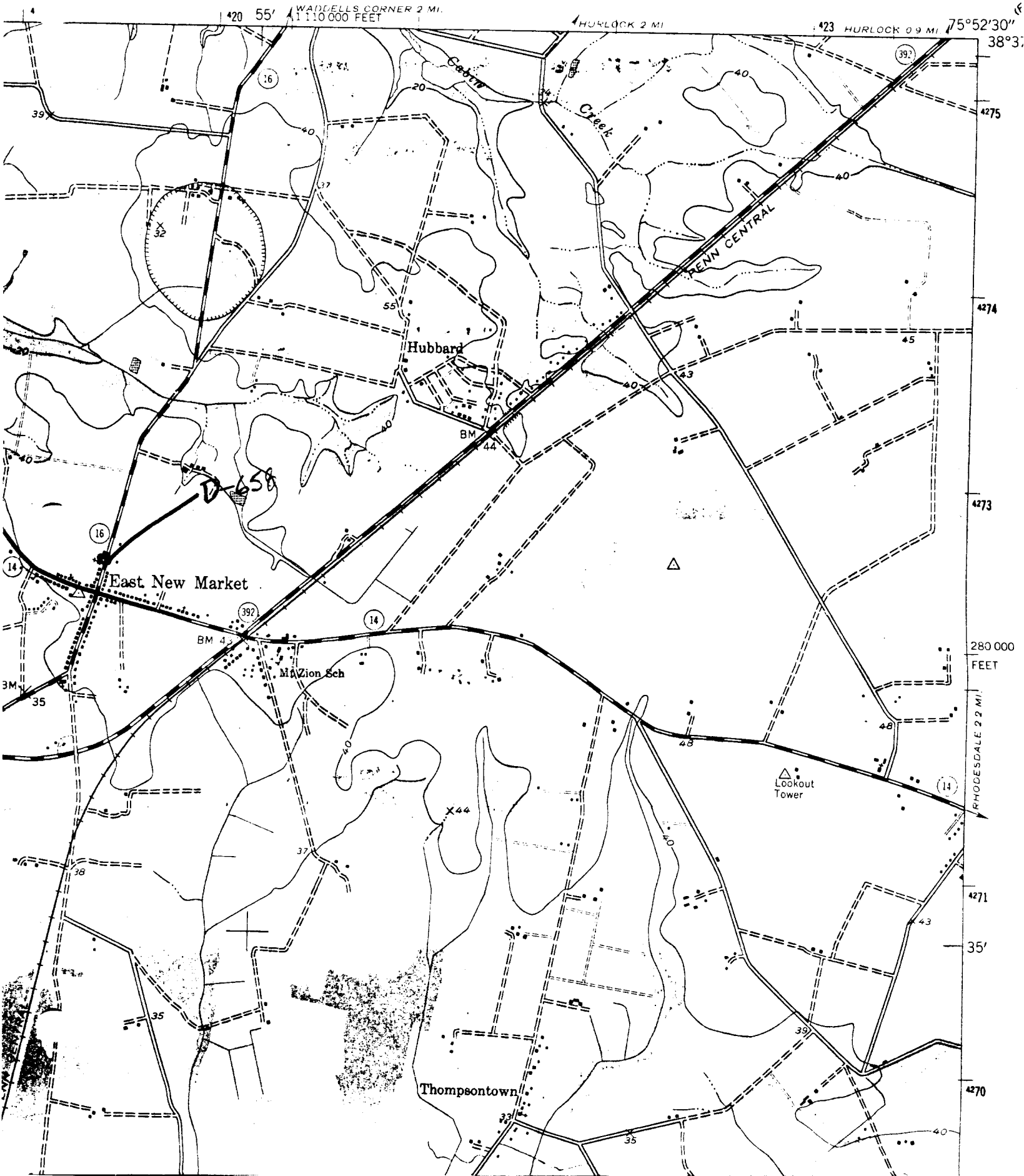
EAST NEW MARKET QUADRANGLE
MARYLAND
7.5 MINUTE SERIES (TOPOGRAPHIC)