CT-1019

Camp Roosevelt Mess Hall
Route 261 and Camp Roosevelt Drive
Chesapeake Beach vicinity

See vertical files.

CT-1019

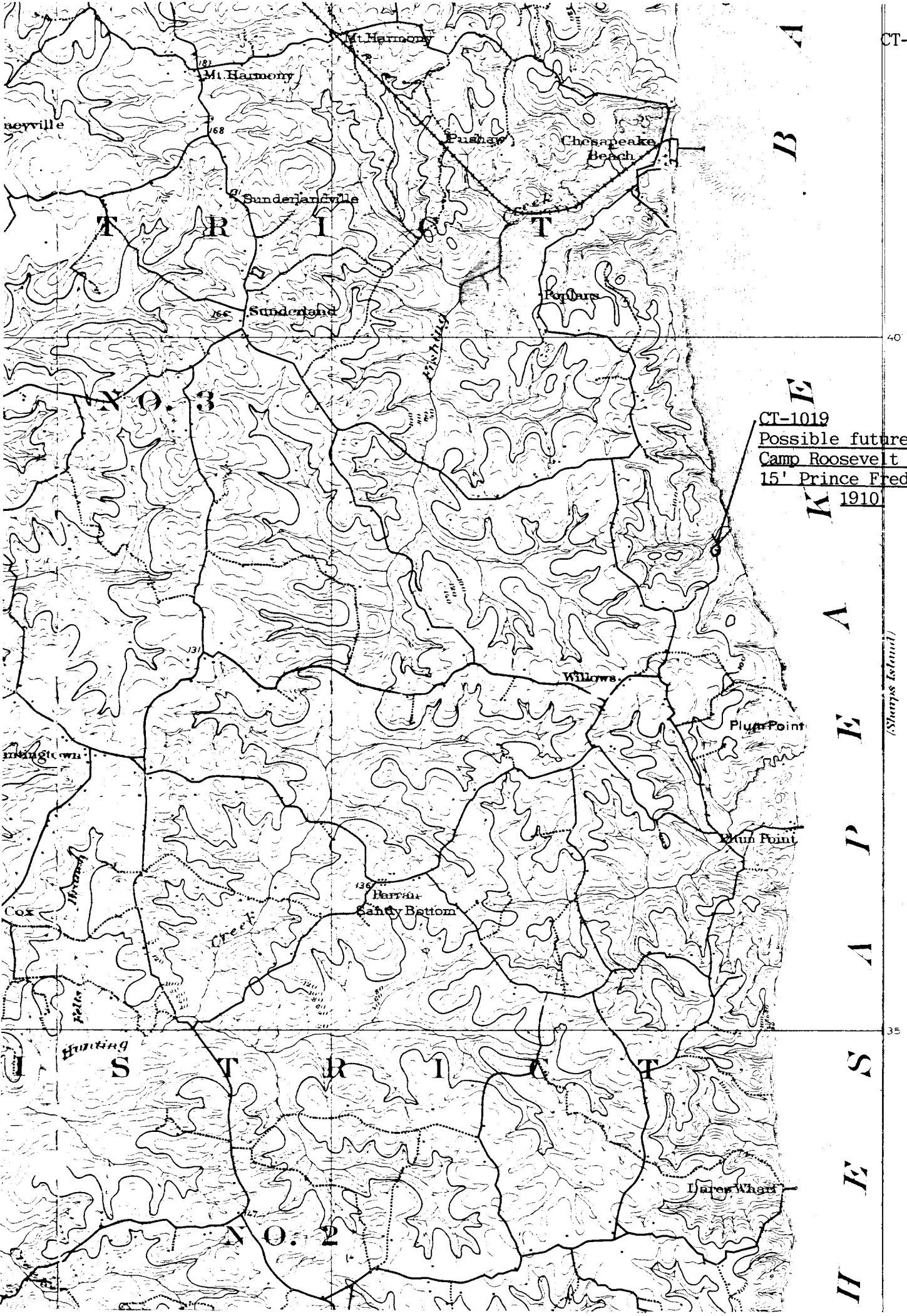

CT-1019
Possible future site of
Camp Roosevelt Mess Hall
15' Prince Frederick Quad,
1910

CT-1019

CT-1019
Camp Roosevelt Mess Hall
15' Prince Frederick Quad,
1938, Reprinted 1946

CT-1019
ADC of Alexandria, Inc., 1992

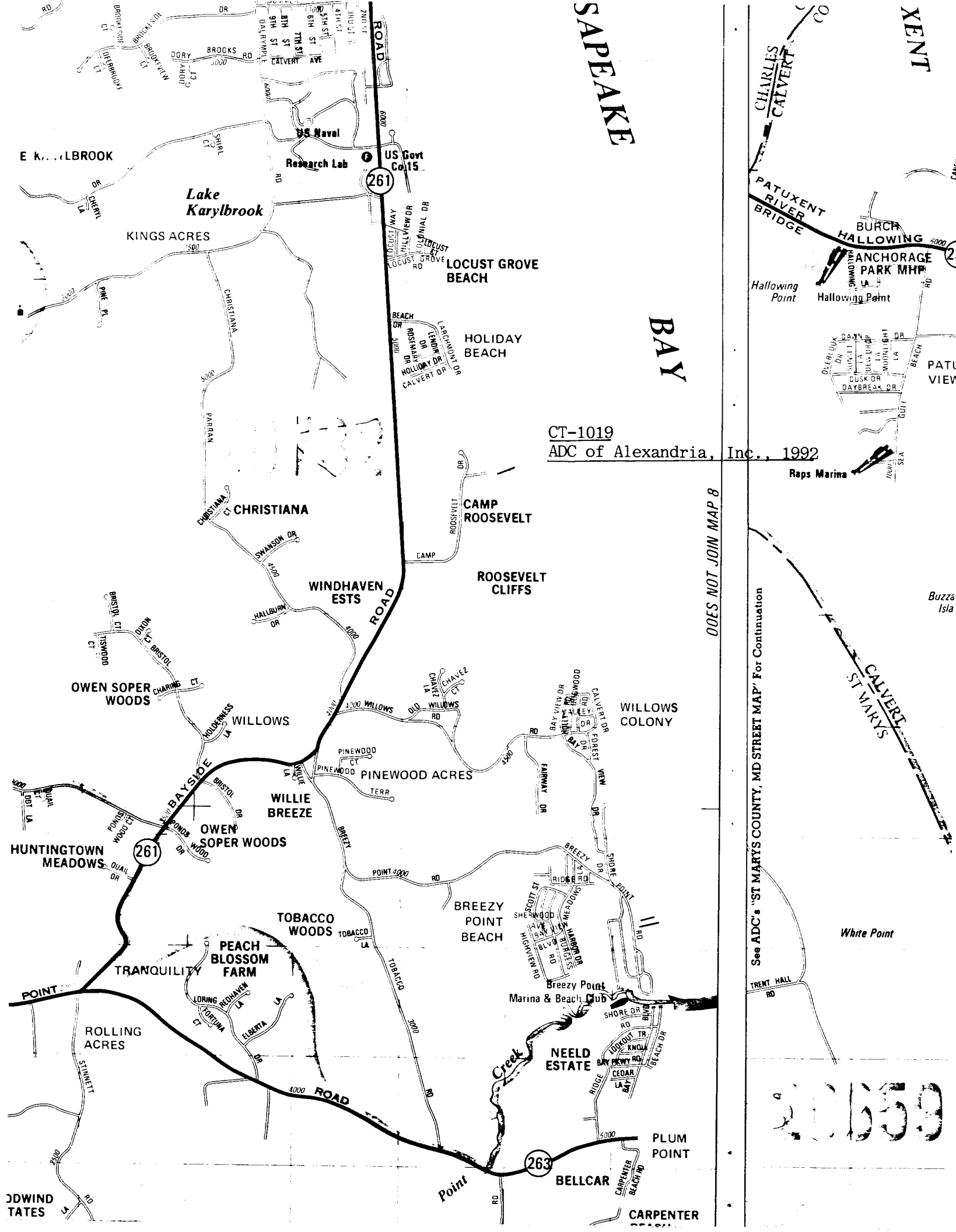

CT-~~1010~~ 1019

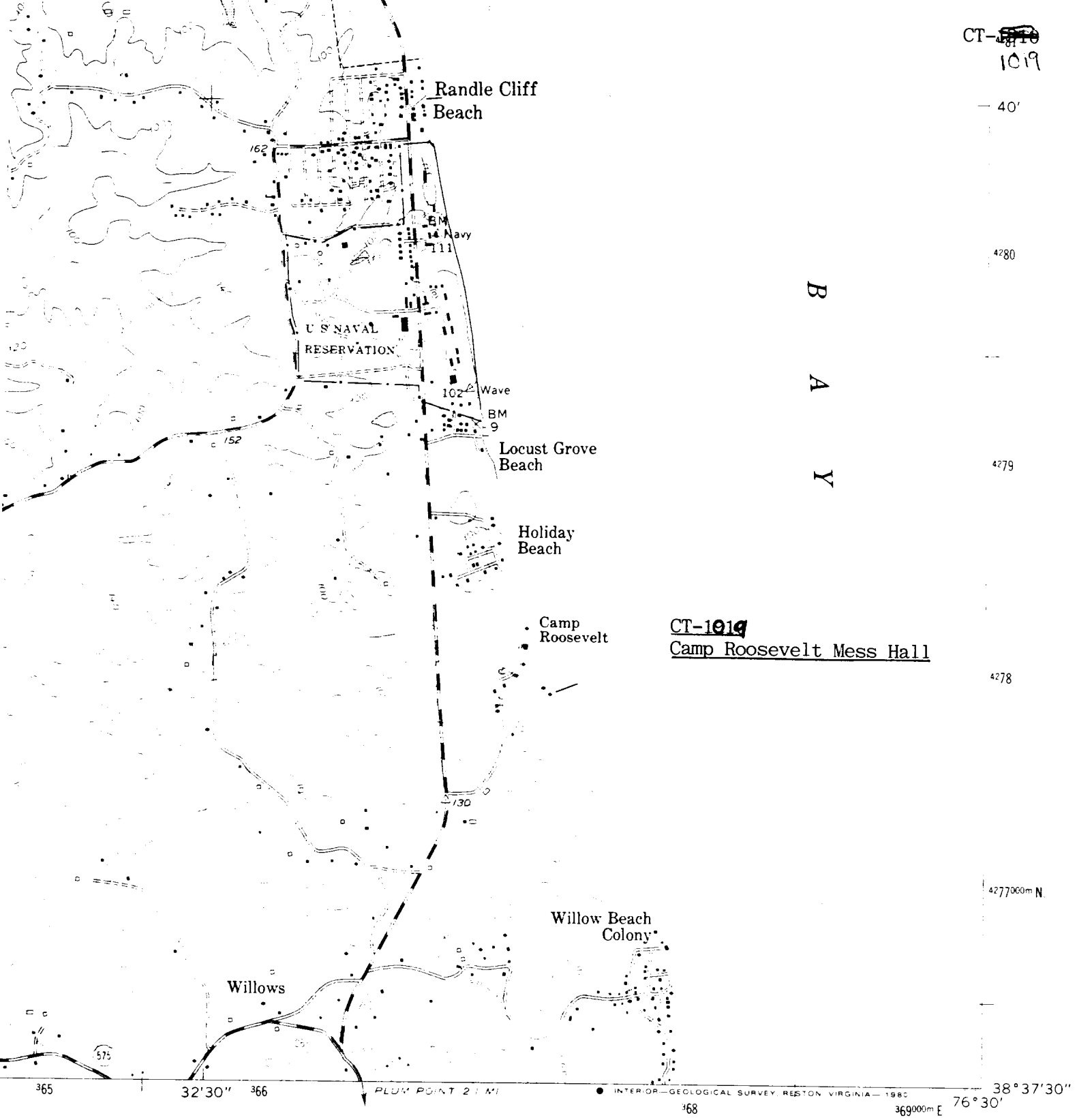

CT-1019
Camp Roosevelt Mess Hall

1 MILE

000 7000 FEET

1 KILOMETER

WATER

VATER

RDS
IA 22092
LE ON REQUEST

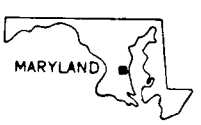

QUADRANGLE LOCATION

Revisions shown in purple compiled from aerial photographs taken 1977 and other source data. This information not field checked. Map edited 1979

ROAD CLASSIFICATION

Heavy-duty — Light-duty
Medium-duty — Unimproved dirt
U. S. Route — State Route

NORTH BEACH, MD.

N 3837.5—W 7630/7.5

1953
PHOTOREVISED 1979
AMS 5661 II NE—SERIES V833