TOPOGRAPHY

STATE OF MARYLAND
WILLIAM BULLOCK CLARK
STATE GEOLOGIST

CT-228
Town of Owings

MARYLAND
PRINCE FREDERICK QUA

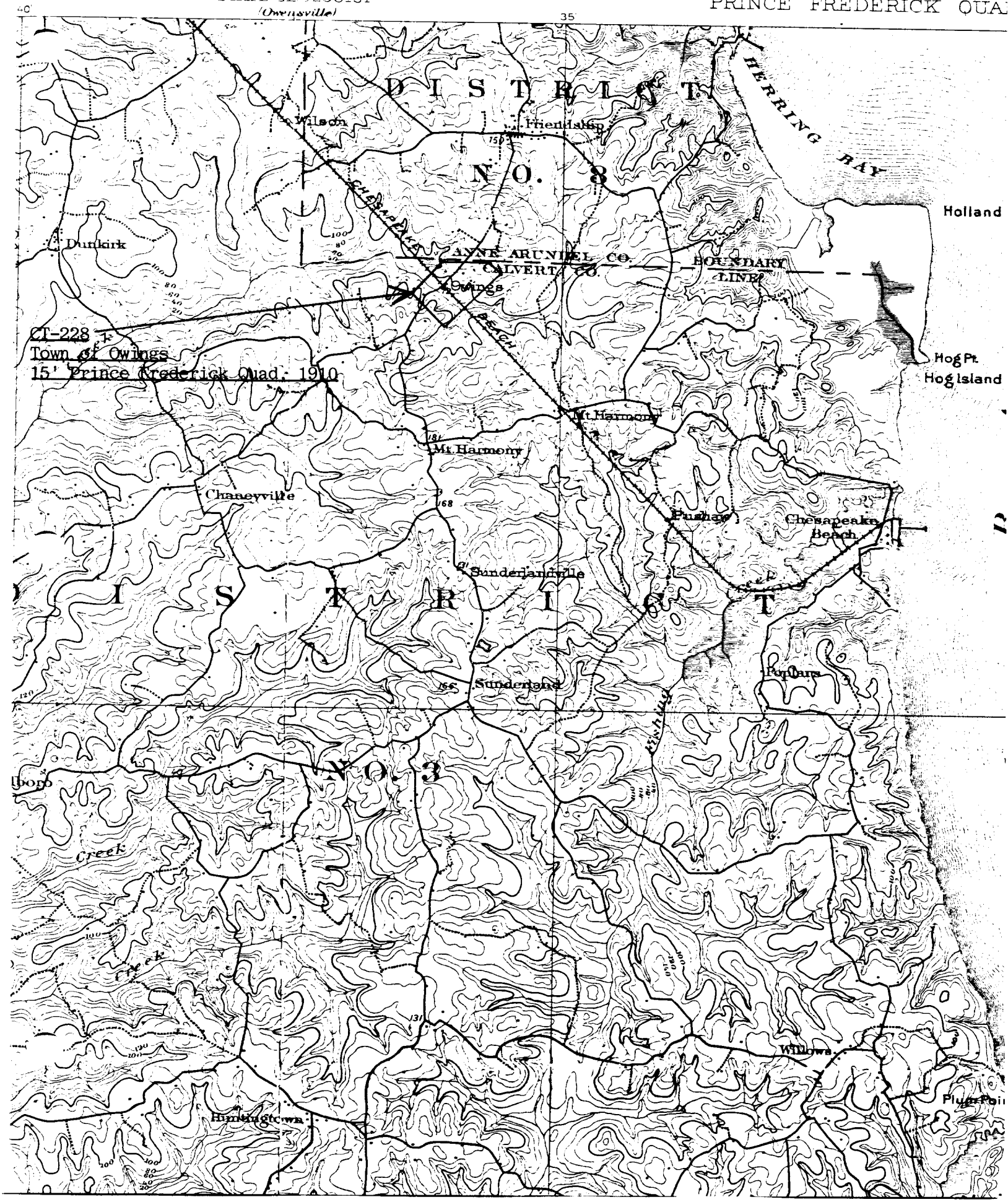

CT-228
Town of Owings
15' Prince Frederick Quad, 1938
Reprinted, 1946

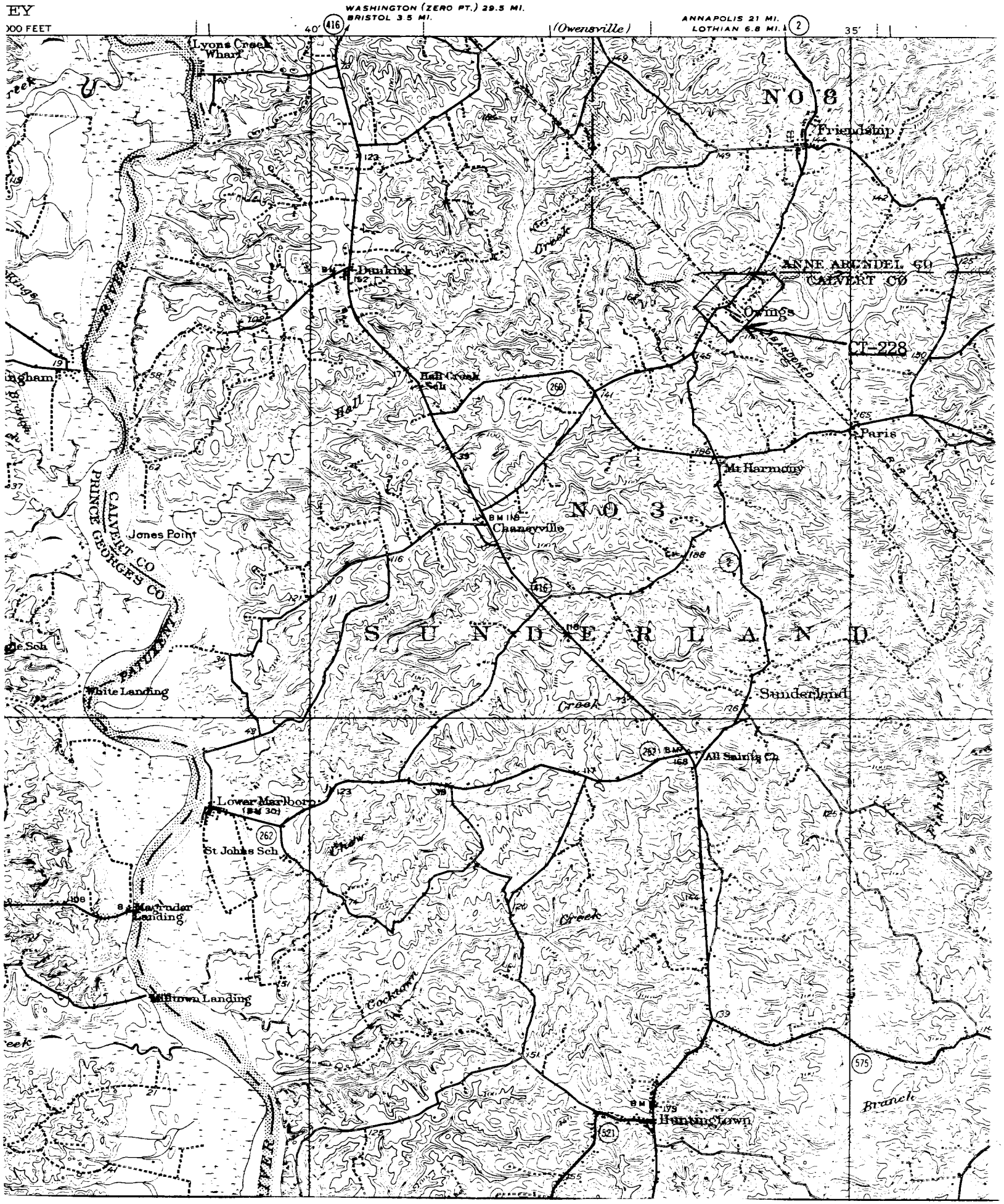

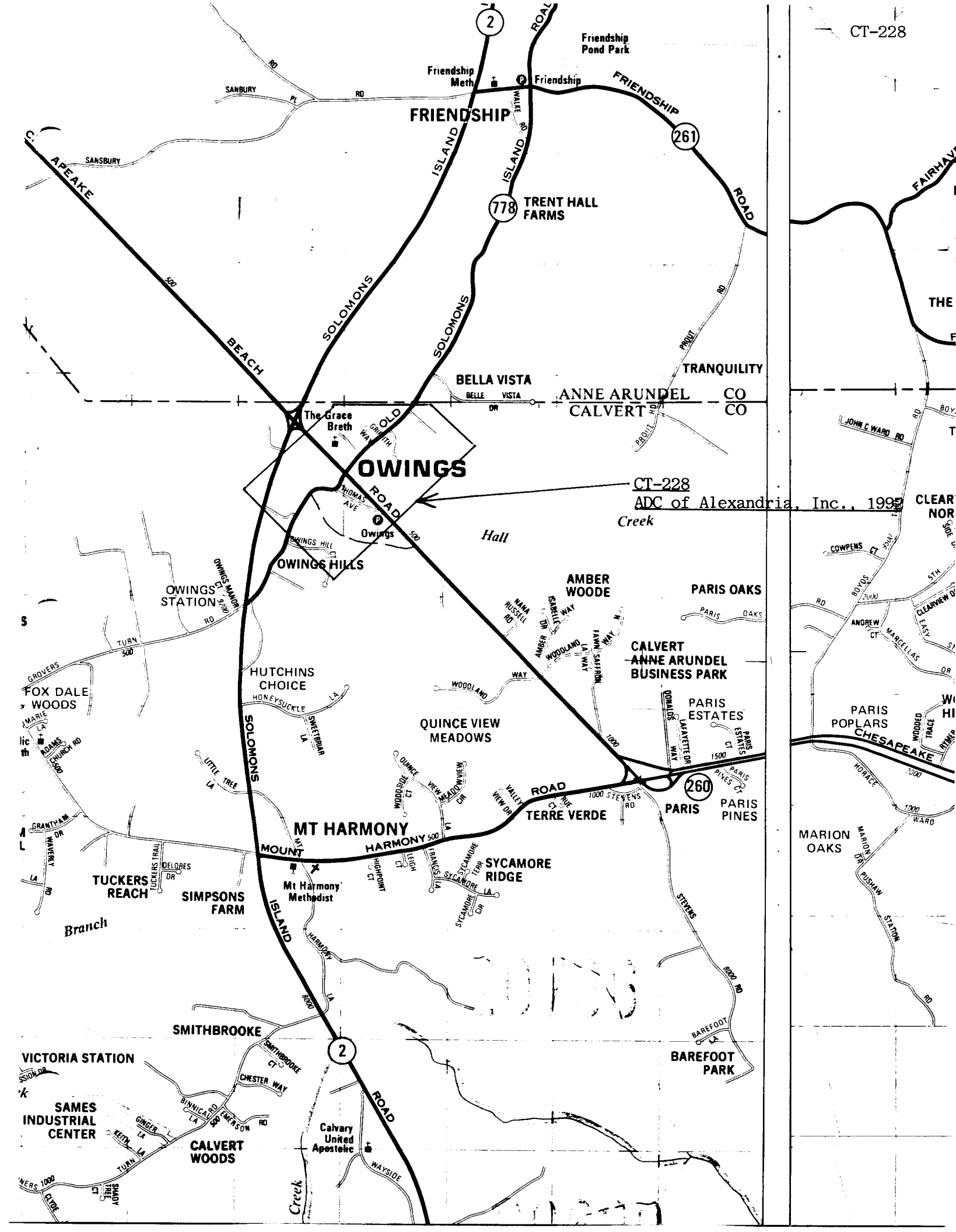
CT-228
Friendship Pond Park
Friendship Meth
Friendship
FRIENDSHIP
FRIENDSHIP ROAD
261
778
TRENT HALL FARMS
SOLOMONS ISLAND ROAD
SOLOMONS ISLAND ROAD
BEACH
APEAKE
SANSBURY
SANSBURY PL RD
BELLA VISTA
BELLE VISTA DR
TRANQUILITY
PROUT RD
ANNE ARUNDEL CO
CALVERT CO
The Grace Breth
OLD
OWINGS
ROAD
THOMAS AVE
Owings
OWINGS HILL CT
OWINGS HILLS
CT-228
ADC of Alexandria, Inc., 1992
Hall
Creek
OWINGS STATION
OWINGS MANOR CT
AMBER WOODE
PARIS OAKS
PARIS OAKS
NANA RUSSELL RD
ISABELLE WAY
AMBER DR
WOODLAND LA WAY
FAWN SAFFRON WAY
CALVERT ANNE ARUNDEL BUSINESS PARK
HUTCHINS CHOICE
HONEYSUCKLE LA
SWEETBRIAR LA
WOODLAND WAY
FOX DALE WOODS
GROVERS TURN RD
QUINCE VIEW MEADOWS
PARIS ESTATES
DONALDS WAY
LAFAYETTE DR
PARIS ESTATES CT
PARIS POPLARS
CHESAPEAKE
HORACE
WARD
MARION OAKS
MARION DR
PUSHAW STATION RD
SOLOMONS ISLAND ROAD
LITTLE TREE LA
QUINCE VIEW MEADOWVIEW CIR
WOODSIDE CT
VALLEY VIEW DR
RUE CT
STEVENS RD
260
PARIS
PARIS PINES
TERRE VERDE
MT HARMONY
MOUNT HARMONY
GRANTHAM DR
WAVERLY RD
TUCKERS REACH
TUCKERS TRAIL
DELORES DR
SIMPSONS FARM
Mt Harmony Methodist
HIGHPOINT CT
LEIGH CT
FRANCIS LA
SYCAMORE TERR
SYCAMORE LA
SYCAMORE CIR
SYCAMORE RIDGE
STEVENS
Branch
HARMONY LA
SMITHBROOKE
SMITHBROOKE CT
CHESTER WAY
BAREFOOT LA
BAREFOOT PARK
VICTORIA STATION
SAMES INDUSTRIAL CENTER
BINNICAL RD
EMERSON RD
GINGER LA
KEITH LA
CALVERT WOODS
Calvary United Apostolic
WAYSIDE
Creek
2
500
1000
1500
2000
8000

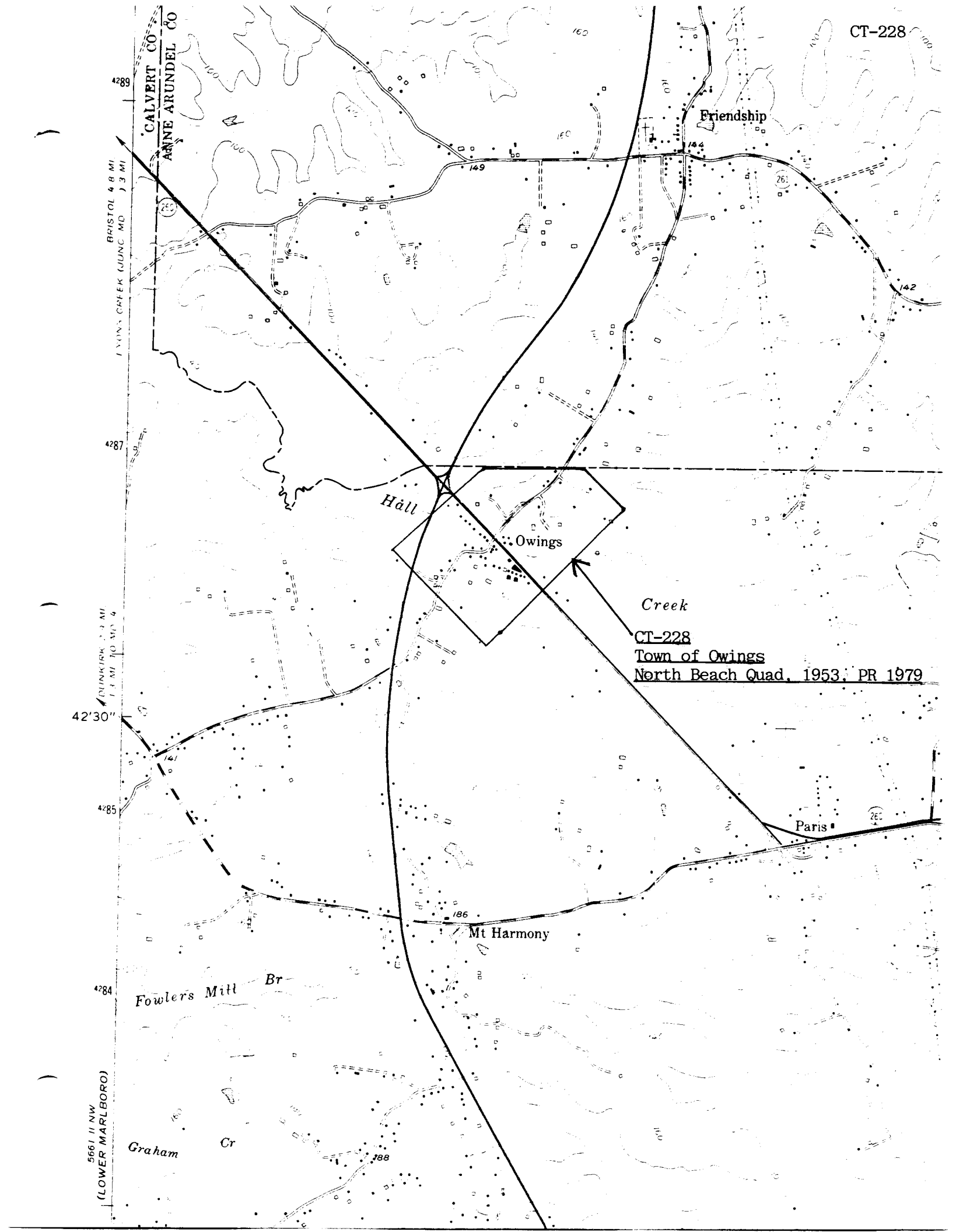
CT-228
CALVERT CO
ANNE ARUNDEL CO
Friendship
Hall
Owings
Creek
CT-228
Town of Owings
North Beach Quad. 1953, PR 1979
Paris
Mt Harmony
Fowlers Mill Br
Graham Cr
42'30"
4289
4287
4285
4284
149
144
142
141
186
188
5661 II NW
(LOWER MARLBORO)