Memo to file

December 30, 2003

From: Peter E. Kurtze
Administrator, Evaluation and Registration

Re: PG:61-42
Rhine Property

The property documented in the following MIHP form has not been formally evaluated for eligibility for listing in the National Register of Historic Places. The comments in the text are those of the preparer of the documentation. The State Historic Preservation Officer has neither concurred nor disagreed with those comments.

CAPSULE SUMMARY SHEET

Survey No.: PG:61-42 (PACS 3.6) **Construction Date:** circa 1880

Name: Rhine Property

Location: 3304 Powder Mill Road, Beltsville Vicinity, Prince George's County

Private/Private Residence/Occupied/Good/Restricted

Description:

The Rhine Property is a 2-story, 5-bay gable-and-wing Folk Victorian building on the west side of Powder Mill Road in the Beltsville vicinity, Prince George's County. Constructed circa 1880, the building is rectangular in plan with 1-story side-gable additions on either side of a center block. There is a 2-story shed roof porch on the front elevation. The structure has a side-gable roof with a front-gable, is covered in asphalt shingles and has two brick chimneys.

Significance:

The Rhine Property was built circa 1880 by Thomas and Olive Rhine, on 7.4 hectares (18.2 acres) of land which was once part of the "Chance" and "Chance Enlarged" tract. Thomas and Olive Rhine sold the property in 1899 to Samuel and Mahala Rhine, with the same acreage. They in turn sold the property in 1903 to Richard Rhine. The property passed out of the Rhine Family in 1904, when it was sold to James and Serelda Walters. The Walters sold the property to Viola Hance in 1910, who sold it the following year to Mary Leaman. She sold a smaller 2.4 hectare (6 acre) parcel with the house to Benedict and Peter Gallant in 1916. The parcel was sold by Peter Gallant to Fannie Canton in 1952. She divided the parcel into several portions, and sold the 1.7 hectare (4.2 acres) house lot to William and Carl Lewis later that same year. The Lewises sold the property in 1953 to the current owners, William and Ida Millar.

Preparer
P.A.C. Spero & Company
May 1998

Maryland Historical Trust
Maryland Inventory of Historic Properties Form
Montgomery-Prince George's Short-term Congestion Relief

DOE ___yes ___no

1. Name: (indicate preferred name)

historic Rhine Property (preferred)

and/or common Millar Property

2. Location:

street & number 3304 Powder Mill Road n/a not for publication

city, town Beltsville _X_ vicinity of congressional district

state Maryland county Prince George's

3. Classification:

Category	Ownership	Status	Present Use	
___district	___public	_X_occupied	___agriculture	___museum
_X_building(s)	_X_private	___unoccupied	___commercial	___park
___structure	___both	___work in progress	___education	_X_private residence
___site	**Public Acquisition**	**Accessible**	___entertainment	___religious
___object	___in process	_X_yes: restricted	___government	___scientific
	___being considered	___yes: unrestricted	___industrial	___other:
	_X_not applicable	___no	___military	
			___transportation	

4. Owner of Property: (give names and mailing addresses of all owners)

name William J Millar, Jr. and Ida L. Millar

street & number 718 Sumpter Road telephone no.:

city,town Davidsonville state and zip code Maryland 21035

5. Location of Legal Description

Land Records of Prince George's County liber 1606

street & number Prince George's County Judicial Center folio 318

city,town Upper Marlboro state MD

6. Representation in Existing Historical Surveys

title

date ___federal ___state ___county ___local

depository for survey records

city,town state

7. Description

Survey No. PG:61-42 (PACS 3.6)

Condition		Check one	Check one	
_excellent	___deteriorated	___unaltered	_X_original site	
___good	___ruins	_X_altered	___moved	date of move _____
_X_fair	___unexposed			

Resource Count: 2

Prepare both a summary paragraph and a general description of the resource and its various elements as it exists today.

The Rhine Property is a 2-story, 5-bay gable-and-wing Folk Victorian building on the west side of Powder Mill Road in the Beltsville vicinity, Prince George's County. Constructed circa 1880, the building is rectangular in plan with 1-story side-gable additions on either side of a center block. There is a 2-story shed roof porch on the front elevation.

The structure has a side-gable roof with a front-gable, is covered in asphalt shingles, and has two brick chimneys. It is of wood-frame construction with aluminum siding, and wooden shingles in the gables. It has a stone foundation under the main block, with poured concrete foundations under the side additions. The windows are double-hung wood sash in the main block, and a combination of double-hung and awning windows in the additions.

The east, or front elevation has a 2-story shed roof porch with square wood pillars and pilasters on the main block of the house. The elevation consists of the central main block flanked by two 1-story side additions. The first story entrance is located in the second bay from the north corner. It has a 6-light paneled door set in a door surround with fluted classical pilasters supporting a classical entablature. The fenestration pattern is symmetrical. There are two window openings in the south addition. They are fitted with 8-light metal awning windows. There is a 6/6 double-hung window in the first bay of the main block. There is also a 6/6 double-hung window in the north addition. There are two 6/6 double-hung windows on the second floor of the main block. They are partially obscured by the 2-story porch, but wells have been provided for the windows in the porch roofline. There is a fixed-light in the gable. The gable has courses of clipped and staggered shingles.

The north elevation consists of the gable-end of the side addition and the north side of the main block. There is a triple window centered on the addition. The sidelights are 4/4 double-hung, while the center is a fixed 20-light panel. An exterior brick chimney intersects the gable end. There is a 6/6 double-hung window on the second story of the main block. It is partially obscured by the roofline of the addition. The roofline of the main block has exposed rafter ends.

The west, or rear elevation consists of the 2-story gable-and-wing main block and the two 1-story side additions. There are 6 bays on the rear elevation. The first bay is located in the north addition and has a 6/6 double-hung window. The second bay is located in the gable-end of the main block and has a door. The third bay is also in the main block, and has paired 6/6 double-hung windows. There is a brick chimney on the corner of the gable end. The south side addition has a projecting portion with two 6/6 double-hung windows, and a recessed portion with one 6/6 double-hung window. There are no openings on the second floor. There is a shed roof addition just below the roofline of the main block, but it is now incorporated into the 1-story shed.

The south elevation consists of the gable-end of the south addition and the gable-and-wing of the main block. The gable end of the addition has a 6/6 double-hung window in the first bay. In the second bay there is an 8-light awning window. There is a door in the third bay with fixed-light sidelights. There is a 6/6 double-hung window in the second story gable end of the main block. There is a small fixed-light window in the gable. The gable has courses of clipped and

7. Description (Continued)

staggered shingles. There is a 6/6 double-hung window in the second story rear wing of the main block. The rear-wing roofline has exposed rafter ends.

There is one outbuilding associated with this property. It is a 1-story wood-frame and concrete block, front-gable shed. The structure is located to the northeast of the house. It has a door and a window opening with two 6-light wood casement windows on the south gable end. There is a small hay-door in the south gable. There is a window opening centered on the east wall, with two 6-light casement windows. The south and east walls are covered with weatherboards, while the north and west walls are solid concrete block. The roof has exposed rafter ends. The shed dates from circa 1930.

The property is located on the west side of Powder Mill Road, with residential property to the north, south, east and west. Most of the surrounding properties date from the late 1940s to the mid 1950s. There are trees on the north, west, and south sides of the property, insulating it from the surrounding development. The property's setting is currently suburban in character, although the area was historically rural in character.

8. Significance

Survey No. PG:61-42 (PACS 3.6)

Period	Areas of Significance—Check and justify below				
_prehistoric	__archaeology-prehistoric	__Community planning	__landscape architecture	__religion	
__1400-1499	__archeology-historic	__conservation	__law	__science	
__1500-1599	__agriculture	__economics	__literature	__sculpture	
__1600-1699	__architecture	__education	__military	__social/ humanitarian	
__1700-1799	__art	__engineering	__music		
X_1800-1899	__commerce	__exploration/settlement	__philosophy	__theater	
__1900-	__communication	__industry	__politics/government	__transportation	
		__invention	__other (specify)		

Specific dates circa 1880 Builder/Architect

check: Applicable Criteria: ___A___B___C___D
and/or
Applicable Exceptions: ___A___B___C___D___E___F___G

Level of Significance: ___national___state___local

Prepare both a summary paragraph of significance and a general statement of history and support.

The Rhine Property was built circa 1880 by Thomas and Olive Rhine, on 7.4 hectares (18.2 acres) of land which was once part of the "Chance" and "Chance Enlarged" tract. Thomas and Olive Rhine sold the property in 1899 to Samuel and Mahala Rhine, with the same acreage. They in turn sold the property in 1903 to Richard Rhine. The property passed out of the Rhine Family in 1904, when it was sold to James and Serelda Walters. The Walters sold the property to Viola Hance in 1910, who sold it the following year to Mary Leaman. She sold a smaller 2.4 hectare (6 acre) parcel with the house to Benedict and Peter Gallant in 1916. The parcel was sold by Peter Gallant to Fannie Canton in 1952. She divided the parcel into several portions, and sold the 1.7 hectare (4.2 acres) house lot to William and Carl Lewis later that same year. The Lewises sold the property in 1953 to the current owners, William and Ida Millar.

The Rhine Property is located to the west of Beltsville. Beltsville, named after the Belt family, is an area of Prince George's County on either side of Route 1 from Ammendale Road to the Capital Beltway. During the 1700s and early 1800s, the Snowden family possessed large estates which were located on both sides of what is now Route 1, and on land which is now the Beltsville Agricultural Research Center. In the colonial era, tobacco farming occurred along Indian Creek, a tributary of the Northeast Branch of the Anacostia River. Later, farmers in the area produced grains and vegetables.

By 1795, a turnpike from Baltimore to Georgetown in the District of Columbia had been constructed through the county. Taverns were established along the turnpike (present day Route 1 and Old Baltimore Pike), including one operated by Jacob Van Horn in what is now Beltsville. The tavern, called Vansville, serviced turnpike travellers from the 1790s to 1817. In the 1830s, the Baltimore and Ohio Railroad built tracks for the Washington Branch through the Belt family farm and established a station which was named Beltsville. The station, located along the turnpike, the east-west roads of Odell and Powder Mill, and the railroad, grew during the 1800s and became a village containing two churches, residences, stores, and businesses such as a blacksmith and a wheelwright shop.

During the late 1800s, Beltsville became part of the expanding Washington, D.C. suburbs, as development occurred along the railroad and streetcar lines north of the city. Federal workers could live in the suburbs and work downtown, and many new communities were established from the District line to Beltsville. The suburban development continued after the introduction of the automobile. The state improved the roads, and Route 1 became the major north/south route along

8. Significance (Continued)

the east coast. Although the Beltsville Agricultural Research Center was established in 1910 and employment in the area increased, Beltsville was relatively far from Washington, and the more southern suburbs experienced greater growth. It was not until after the Second World War that intensive development came to the Beltsville area. The increase in Federal employment and the dramatic rise in personal automobile use led to the suburbanization of Beltsville. The area west of Route 1 was developed as a residential area, and the development increased in the 1960s as Interstate 95 made the area more accessible. Today, most of the farms are gone and Beltsville has become a densely populated suburb of the Nation's Capital.

The Rhine Property includes a gable-and-wing Folk Victorian house and a shed. The popularity of Folk Victorian buildings coincides with the construction of cottages. In fact, many 2-story cottages with ornate Victorian woodwork are regarded as Folk Victorian. The Victorian wood detailing found on both resource types was made possible by new manufacturing advancements and increased shipping ability during the second half of the nineteenth century. These developments had a strong impact on the types of folk houses built in rural areas during this period. Typically built during the years 1870 to 1910, Folk Victorian style dwellings were simple folk housing forms ornamented with Victorian decorative details. As the Folk Victorian style attained popularity in the late nineteenth century, Folk Victorian detailing was sometimes added to earlier National Folk houses and I-houses.

There were many different types of Folk-Victorian houses including front-gable, gable-front-and-wing, side-gable, and pyramidal hipped roof. In some ways, these houses are difficult to categorize because they frequently combine elements of various Victorian styles. Queen Anne detailing, such as spindle porch supports are often combined with bracketed eaves derived from the Italianate style, and lancet windows derived from the Gothic style. Common to most Folk Victorian houses, however, are wide front porches with carved decorations such as sunbursts and scrollwork. Like the earlier National Folk forms, the widespread adoption of Folk Victorian dwellings and details resulted from the broad availability of machined wooden components which were mass-produced and made available to rural areas by the growth of railroads in the nineteenth century (McAlester 1984:309-10).

Sheds are small utilitarian buildings used for the storage of non-food items, such as small tools, chemicals, or machines. Sometimes equipment such as generators or oil tanks are sheltered in sheds. They are often built to supplement the storage space available in structures designed for a specific function such as animal shelter, food storage, or food production. These multi-purpose sheds are difficult to categorize because of their simple building form and resemblance to other outbuildings. Most sheds are small wood-frame structures with gable roofs and few wall openings. Sheds are likely to be associated with domestic properties, as well as agricultural properties.

8. Significance (Continued)

National Register Evaluation:

Constructed circa 1880, the Rhine Property is not eligible for the National Register of Historic Places. The property is not eligible under Criterion A, as research conducted indicates no association with any historic events or trends significant in the development of national, state, or local history. Historic research indicates that the property has no association with persons who have made specific contributions to history, and therefore, it does not meet Criterion B. It is not eligible under Criterion C, as it has been extremely altered with the addition of 1-story side wings, a 2-story porch, a classical door surround, and aluminum siding. The property no longer retains the integrity of design, materials, feeling, or association of a late-19th century house associated with a farm. Finally, the structure has no known potential to yield important information, and therefore, is not eligible under Criterion D.

MARYLAND HISTORICAL TRUST
Eligibility recommended_____ Eligibility Not Recommended_____
Comments
_____
_____
_____
_____
Reviewer, OPS: _____ Date: _____
Reviewer, NR Program: _____ Date: _____

9. Major Bibliographical References

Survey No. PG:61-42(PACS 3.6)

See Attached

10. Geographical Data

Acreage of nominated property _____
Quadrangle name Beltsville, MD Quadrangle scale 1:24,000

Verbal boundary description and justification

List all states and counties for properties overlapping state or county boundaries

state	code	county	code
state	code	county	code

11. Form Prepared By

name/title	Susan L. Taylor		
organization	P.A.C. Spero & Company	date	May 1998
street & number	40 W. Chesapeake Avenue, Suite 412	telephone	(410) 296-1635
city or town	Baltimore	state	Maryland

The Maryland Historic Sites Inventory was officially created by an Act of the Maryland Legislature to be found in the Annotated Code of Maryland, Article 41, Section 181 KA, 1974 supplement.

The survey and inventory are being prepared for information and record purposed only and do not constitute any infringement of individual property rights.

return to:Maryland Historical Trust
DHCP/DHCD
100 Community Place
Crownsville, MD 21032-2023
(410) 514-7600

9. Major Bibliographical References (Continued)

Brugger, Robert A. 1988. Maryland, A Middle Temperament 1634-1980. Baltimore and London: Johns Hopkins University Press.

Hiebert, Ray Eldon, and Richard K. MacMaster. 1976. A Grateful Remembrance: the Story of Montgomery County, Maryland. Rockville, Maryland: Montgomery County Government and the Montgomery County Historical Society.

Hopkins, G.M. [1879] 1975. Atlas of 15 Miles Around Washington including County of Prince George's, Maryland. Reprint, Riverdale, Maryland: Prince George's County Historical Society.

Land Records of Prince George's County, Upper Marlboro, Maryland.

McAlester, Virginia and Lee. 1984. A Field Guide to American Houses. New York: Alfred A. Knopf.

Prince George's County Community Renewal Program. 1974. The Neighborhoods of Prince George's County. Upper Marlboro, Maryland: Prince George's County Government.

Tindall, George Brown. 1984. America: A Narrative History. 2 vols. New York: W.W. Norton & Company, Inc.

Virta, Alan. 1984. Prince George's County: A Pictorial History. Rev. 1991. Virginia Beach: The Donning Company Publishers.

10. Geographical Data (Continued)

Resource Sketch Map:

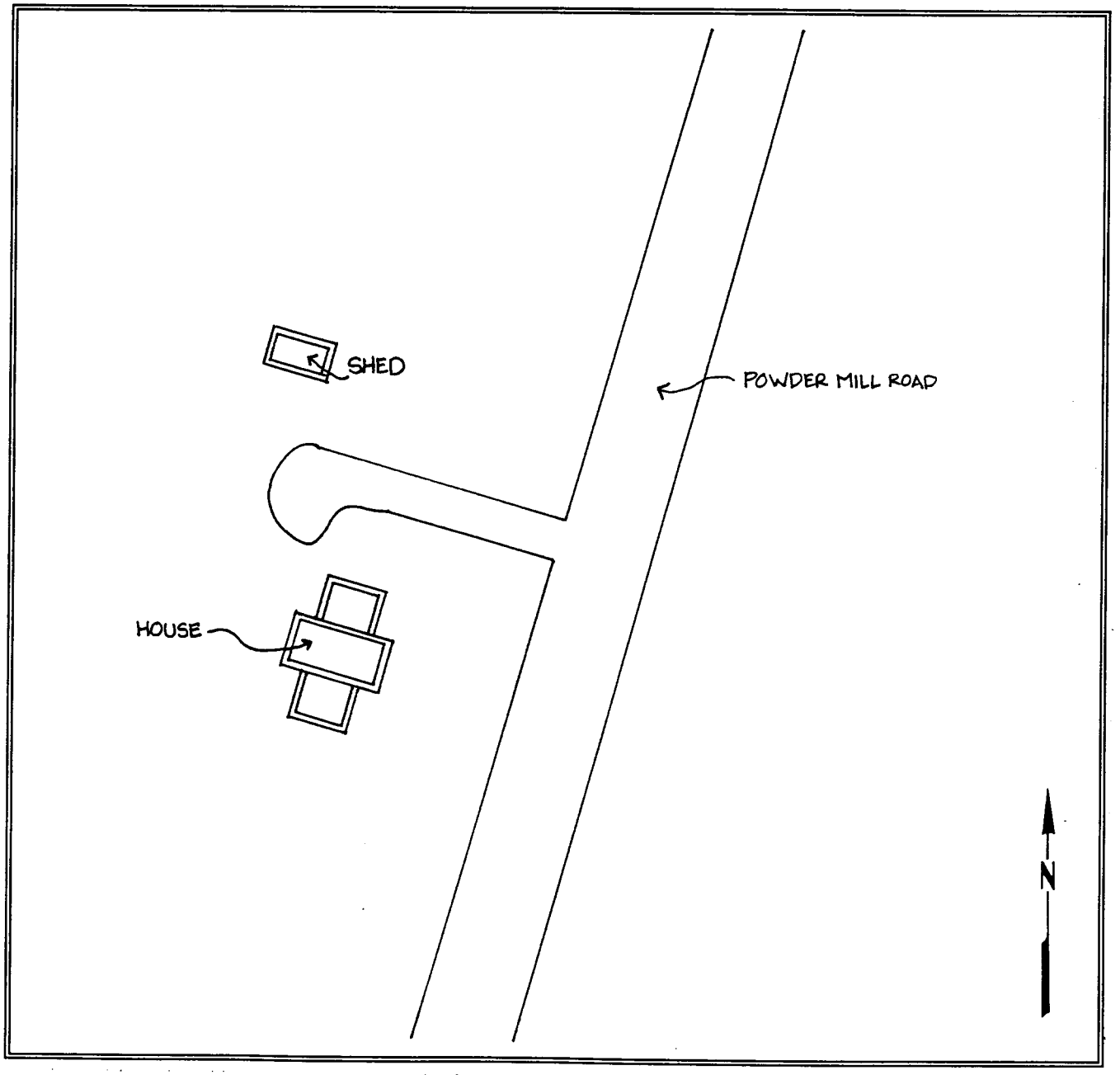

CONTINUATION SHEET

MARYLAND HISTORICAL TRUST
STATE HISTORIC SITES INVENTORY FORM
RESOURCE NAME: Rhine Property
SURVEY NO.: PG:61-42 (PACS 3.6)
ADDRESS: 3304 Powder Mill Road, Beltsville Vicinity, Prince George's County

Maryland Comprehensive Historic Preservation Plan Data Sheet

Historic Context:

MARYLAND COMPREHENSIVE PRESERVATION PLAN DATA

Geographic Organization: Western Shore

Chronological/Developmental Period Theme (s): Industrial/Urban Dominance A.D. 1870-1930

Prehistoric/Historic Period Theme(s): Agriculture, Architecture

RESOURCE TYPE:

Category (see Section 3 of survey form): Buildings

Historic Environment (urban, suburban, village, or rural): Rural

Historic Function(s) and Use(s): Private Residence

Known Design Source (write none if unknown): None

Preparer
P.A.C. Spero & Company
May 1998

Click here for a plain text ADA compliant screen.

Maryland Department of Assessments and Taxation
PRINCE GEORGE'S COUNTY
Real Property Data Search

Go Back
View Map
New Search

Account Identifier: **District -** 01 **Account Number -** 3485562

Owner Information

Owner Name:	ALVAREZ,MARIA C & ROBERTO SARMIENT	**Use:**	RESIDENTIAL
		Principal Residence:	NO
Mailing Address:	3304 POWDER MILL RD ADELPHI MD 20783-1031	**Deed Reference:**	1) /14958/ 187 2)

Location & Structure Information

Premises Address
3304 POWDER MILL RD
ADELPHI 20783

Zoning
RR

Legal Description

MILLAR SUB>

Map	Grid	Parcel	Sub District	Subdivision	Section	Block	Lot	Group	Plat No:	Plat Ref:
18	B2			6370			1	81		195041

Special Tax Areas
Town
Ad Valorem
Tax Class 08

Primary Structure Built	Enclosed Area	Property Land Area	County Use
1880	1,202 SF	20,152.00 SF	001

Stories	Basement	Type	Exterior
2	NO	STANDARD UNIT	FRAME

Value Information

	Base Value	Value As Of 01/01/2002	Phase-in Assessments As Of 07/01/2003	As Of 07/01/2004
Land:	51,610	51,610		
Improvements:	83,030	101,800		
Total:	134,640	153,410	147,152	153,410
Preferential Land:	0	0	0	0

Transfer Information

Seller:	MILLAR,WILLIAM J JR & IDA L	**Date:**	09/04/2001	**Price:**	$203,000
Type:	IMPROVED ARMS-LENGTH	**Deed1:**	/14958/ 187	**Deed2:**	
Seller:		**Date:**	05/07/1953	**Price:**	$0
Type:	UNKNOWN	**Deed1:**		**Deed2:**	
Seller:		**Date:**		**Price:**	
Type:		**Deed1:**		**Deed2:**	

Exemption Information

Partial Exempt Assessments	Class	07/01/2003	07/01/2004
County	000	0	0
State	000	0	0
Municipal	000	0	0

Tax Exempt: NO
Exempt Class:

Special Tax Recapture:

* NONE *

Click here for a plain text ADA compliant screen.

Maryland Department of Assessments and Taxation
PRINCE GEORGE'S COUNTY
Real Property Data Search

Go Back
View Map
New Search

*** * DELETED 01/13/2003 * ***

Account Identifier: **District -** 01 **Account Number -** 0043588

Owner Information

Owner Name:	ALVAREZ,MARIA C & ROBERTO SARMIENT	**Use:**	RESIDENTIAL
		Principal Residence:	NO
Mailing Address:	3304 POWDER MILL RD ADELPHI MD 20783-1031	**Deed Reference:**	1) /14958/ 187 2)

Location & Structure Information

Premises Address	Zoning	Legal Description
POWDER MILL RD ADELPHI 20783	RR	PT PAR 32 BELTSVILLE ACREAGE

Map	Grid	Parcel	Sub District	Subdivision	Section	Block	Lot	Group	Plat No:
18	B2	32						81	Plat Ref:

Special Tax Areas **Town** **Ad Valorem** **Tax Class** 08

Primary Structure Built	Enclosed Area	Property Land Area	County Use
1880	1,202 SF	1.02 AC	002

Stories	Basement	Type	Exterior
2	NO	STANDARD UNIT	FRAME

Value Information

	Base Value	Value As Of 01/01/2002	Phase-in Assessments As Of 07/01/2002	As Of 07/01/2003
Land:	60,300	55,270		
Improvements:	83,030	101,800		
Total:	143,330	157,070	0	152,490
Preferential Land:	0	0	0	0

Transfer Information

Seller:	MILLAR,WILLIAM J JR & IDA L	**Date:**	09/04/2001	**Price:**	$203,000
Type:	IMPROVED ARMS-LENGTH	**Deed1:**	/14958/ 187	**Deed2:**	
Seller:		**Date:**	05/07/1953	**Price:**	$12,500
Type:	UNKNOWN	**Deed1:**	/ 1606/ 318	**Deed2:**	
Seller:		**Date:**		**Price:**	
Type:		**Deed1:**		**Deed2:**	

Exemption Information

Partial Exempt Assessments	Class	07/01/2002	07/01/2003
County	000	0	0
State	000	0	0
Municipal	000	0	0

Tax Exempt: NO
Exempt Class:

Special Tax Recapture:

* NONE *

Maryland Department of Assessments and Taxation
PRINCE GEORGE'S COUNTY
Real Property Data Search

Go Back
View Map
New Search

District - 01 **Account Number** - 0043588

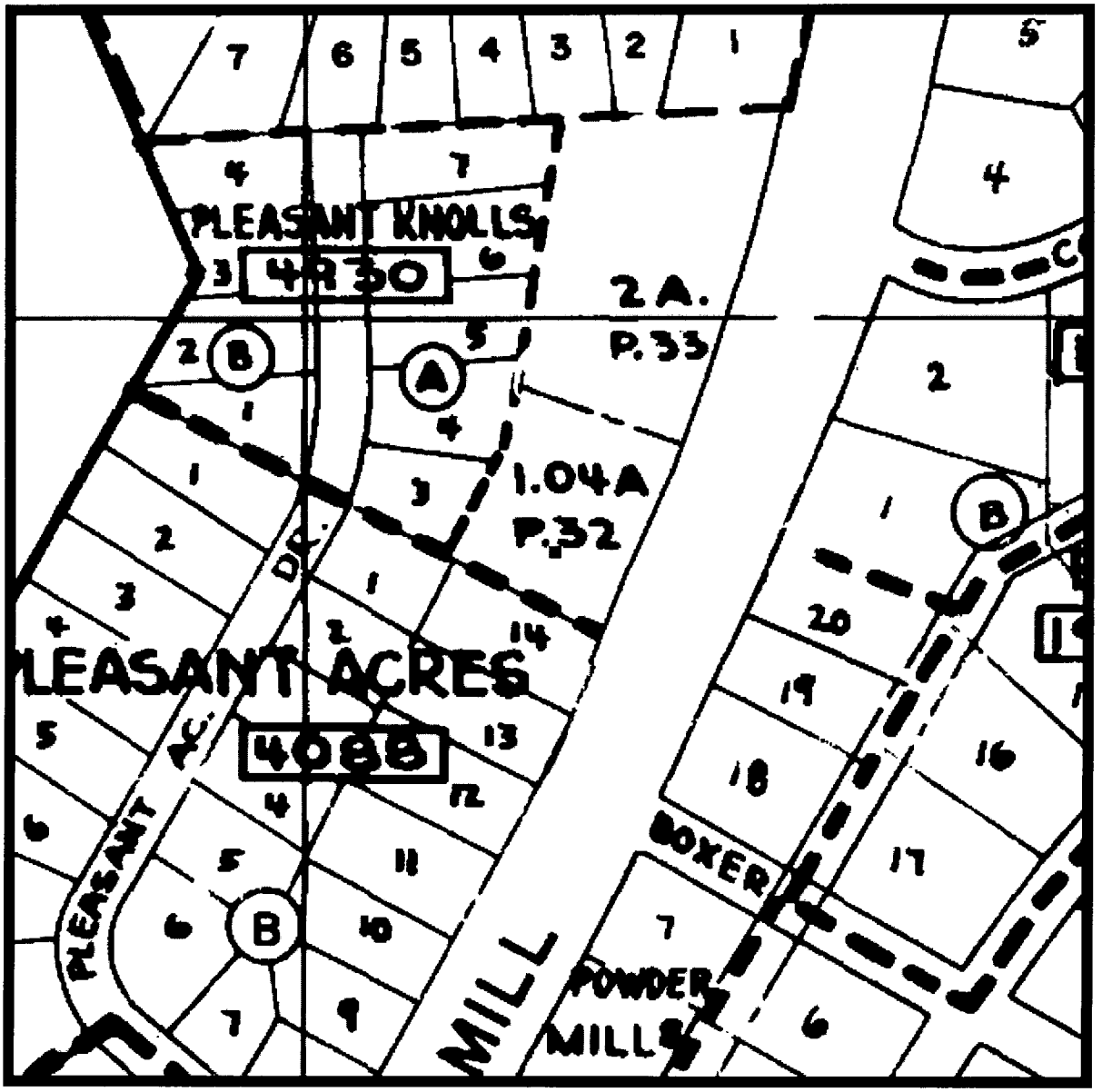

Property maps provided courtesy of the Maryland Department of Planning ©2001.
For more information on electronic mapping applications, visit the Maryland Department of Planning web site at www.mdp.state.md.us/webcom/index.html

PG:61-42
Rhine Property
3304 Powder Mill Road (MD 212), Adelphi
Beltsville Quadrangle

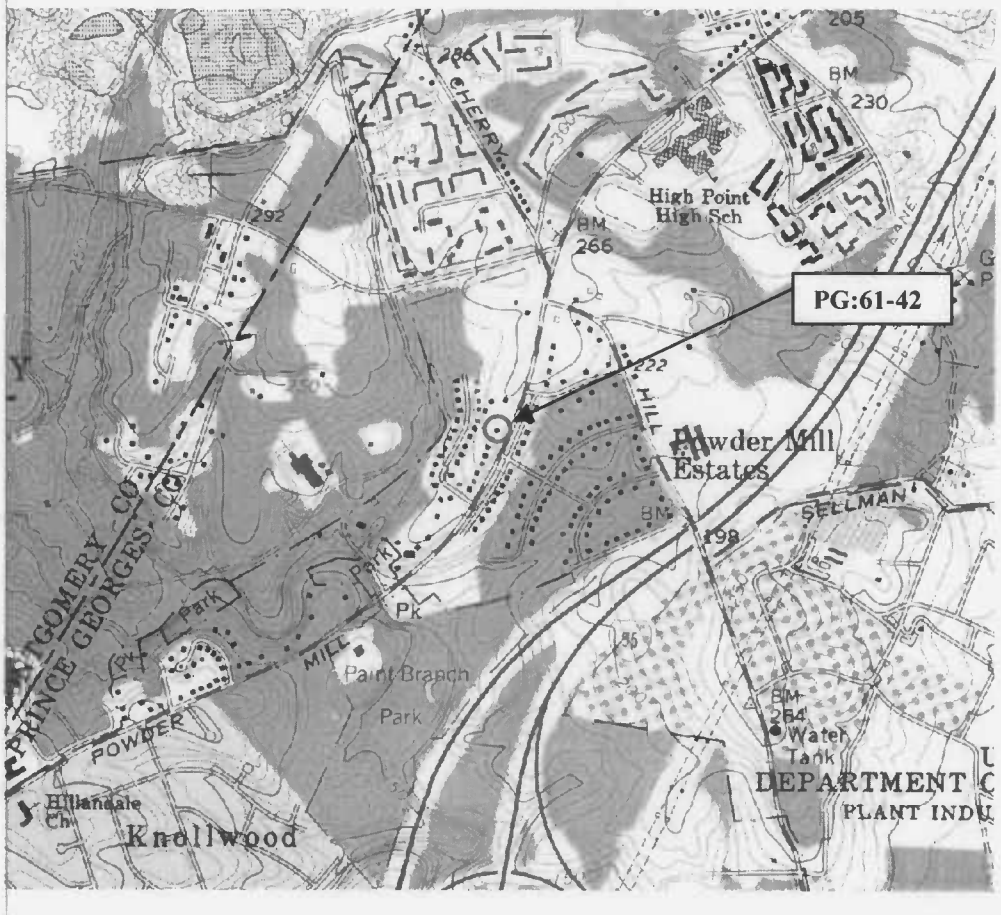

1998 Aerial Photo

Tax Map 18

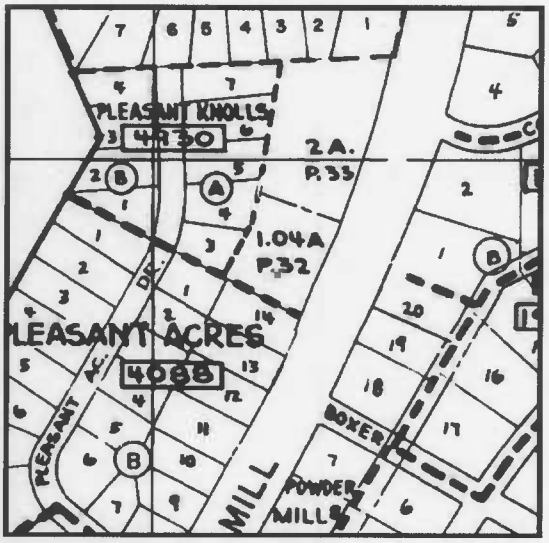

Montgomery-Prince George's Short-term Congestion Relief
Town/County Beltsville Vic./Prince George's
Quad Beltsville, MD
Survey No. PG:61-42 (PACS 3.6)
Property Name Rhine Property
Calverton
UNIVERSITY OF MARYLAND
PLANT RESEARCH FARM
High Point High Sch
Home Acres
Beltsville Jr High Sch
St Josephs Sch
Powder Mill Estates
Chestnut Hill Sch
Chestnut Hills
Paint Branch Park
Water Tank
U S DEPARTMENT OF AGRICULTURE
PLANT INDUSTRY STATION
Sewage Disposal
Knollwood
Hillandale Ch
Whitehouse
Trailer Park
White Oak Manor
Cherry Hill
Cherry Hill Road Recreation Center
U S DEPT OF AGRICULTURE
PLANT INDUSTRY STA
Edgewood
Hollywood Sch
Hollywood
Buck Lodge Jr High Sch
Buck Lodge
College Park Woods
Adelphi Recreation Center
Substation
Golf Course
Paint Branch Park
Daniels Park
Acredale
COLLEGE PARK
Golf Course
Branchville
Recreation Area
Park
MONTGOMERY CO
PRINCE GEORGES CO
CAPITAL BELTWAY
INTERCHANGE 26
INTERCHANGE 27
COLLEGE PARK CORP BDY
57'30"
(WASHINGTON EAST)
5661 IV NW
HYATTSVILLE 3.3 MI.
WASHINGTON MONUMENT 11 MI.
55'

1 Pg: 61-42

2 Rhine Property

3 Prince George's Co, Md

4 Susan Taylor

5 5/96

6 [illegible]

7 E [illegible]

8 1 of 10

1 PG-61-42

2 Rhine Property

3 Prince Georges Co., Md

4 Susan Taylor

5 5/98

6 Md SHPO

7 NE corner

8 2 of 10

1 PG:61-42

2 Rhine Property

3 Prince Georges Co Md

4 Susan Taylor

5 5/98

6 Md SHPO

7 N elevation

8 3 of 10

1 PG 61-42

2 Rhine Property

3 Prince George's Co. Md

4 Susan Taylor

5 5/98

6 Md SHPO

7 [illegible]

8 4 of 10

1 PE:61-42

2 Rhine Property

3 Prince George's Co. Md

4 Susan Taylor

5 5/98

6 MdSHPO

7 W

8 5 of 10

1 [illegible]

2 Rhine Property

3 Prince George's Co. Md

4 Susan Taylor

5 5/98

6 Md SHP

7 SW corner

8 6 of 10

1 [illegible]

2 [illegible]

3 Prince George's Co. Md

4 Susan Taylor

5 5/98

6 Md St[illegible]

7 South elevation

8 7 of 10

1 MIHP #61-42

2 Rhine Property

3 Prince George's Co, Md

4 Susan Taylor

5 5/98

6 Md SHPO

7 SE corner

8 8 of 16

1 PG:61-42

2 Rhine Property

3 Prince Georges Co. Md

4 Susan Taylor

5 5/98

6 Md SHPO

7 Shed, SE corner

8 9 of 10

1 PG: 61-42

2 Phase Property

3 Prince George's Co. Md

4 Susan Taylor

5 5/98

6 Md State

7 Shed, outhouse

8 10 of 10