9300876

INDIVIDUAL PROPERTY/DISTRICT
MARYLAND HISTORICAL TRUST
INTERNAL NR-ELIGIBILITY REVIEW FORM

Property/District Name: Bridge No. 10067 Survey Number: F-4-110

Project: replacement MD 17 over Middle Creek Agency: FHWA/SHA

Site visit by MHT Staff: X no ___ yes Name _____ Date _____

Eligibility recommended ___ Eligibility **not** recommended X

Criteria: ___A ___B X C ___D Considerations: ___A ___B ___C ___D ___E ___F ___G ___None

Justification for decision: (Use continuation sheet if necessary and attach map)

Bridge No. 10067 is neither individually eligible for the National Register of Historic Places or eligible as a contributing resource in an historic district. The concrete girder girder bridge was built in 1932 and is one of at least 100 similar extant concrete girder tructures in the state built prior to 1932. According to information prepared by SHA, it oes not have any design significance and is not associated with any important individuals or events. The bridge is not located in any known historic district.

Documentation on the property/district is presented in: Project File

Preparedby: RitaSuffness

Elizabeth Hannold — June 8, 1993
Reviewer, Office of Preservation Services — Date

NR program concurrence: X yes ___ no ___ not applicable

[signature] — 6-8-93
Reviewer, NR program — Date

Survey No. ~~FR-~~ F-4-110

MARYLAND COMPREHENSIVE HISTORIC PRESERVATION PLAN DATA - HISTORIC CONTEXT

I. Geographic Region:

___	Eastern Shore	(all Eastern Shore counties, and Cecil)
___	Western Shore	(Anne Arundel, Calvert, Charles, Prince George's and St. Mary's)
X	Piedmont	(Baltimore City, Baltimore, Carroll, Frederick, Harford, Howard, Montgomery)
___	Western Maryland	(Allegany, Garrett and Washington)

II. Chronological/Developmental Periods:

___	Paleo-Indian	10000-7500 B.C.
___	Early Archaic	7500-6000 B.C.
___	Middle Archaic	6000-4000 B.C.
___	Late Archaic	4000-2000 B.C.
___	Early Woodland	2000-500 B.C.
___	Middle Woodland	500 B.C. - A.D. 900
___	Late Woodland/Archaic	A.D. 900-1600
___	Contact and Settlement	A.D. 1570-1750
___	Rural Agrarian Intensification	A.D. 1680-1815
___	Agricultural-Industrial Transition	A.D. 1815-1870
___	Industrial/Urban Dominance	A.D. 1870-1930
X	Modern Period	A.D. 1930-Present
___	Unknown Period (___ prehistoric	___ historic)

III. Prehistoric Period Themes:

___	Subsistence
___	Settlement
___	Political
___	Demographic
___	Religion
___	Technology
___	Environmental Adaption

IV. Historic Period Themes:

___	Agriculture
X	Architecture, Landscape Architecture, and Community Planning
___	Economic (Commercial and Industrial)
___	Government/Law
___	Military
___	Religion
___	Social/Educational/Cultural
___	Transportation

V. Resource Type:

Category: Structure

Historic Environment: Rural

Historic Function(s) and Use(s): Transportation

Known Design Source: Unknown

F-4-110



East face - Looking downstream

Looking N. towards Wash. Co

F-4-110

10067



West face - Looking upstream

SEVERE scaling & deterioration

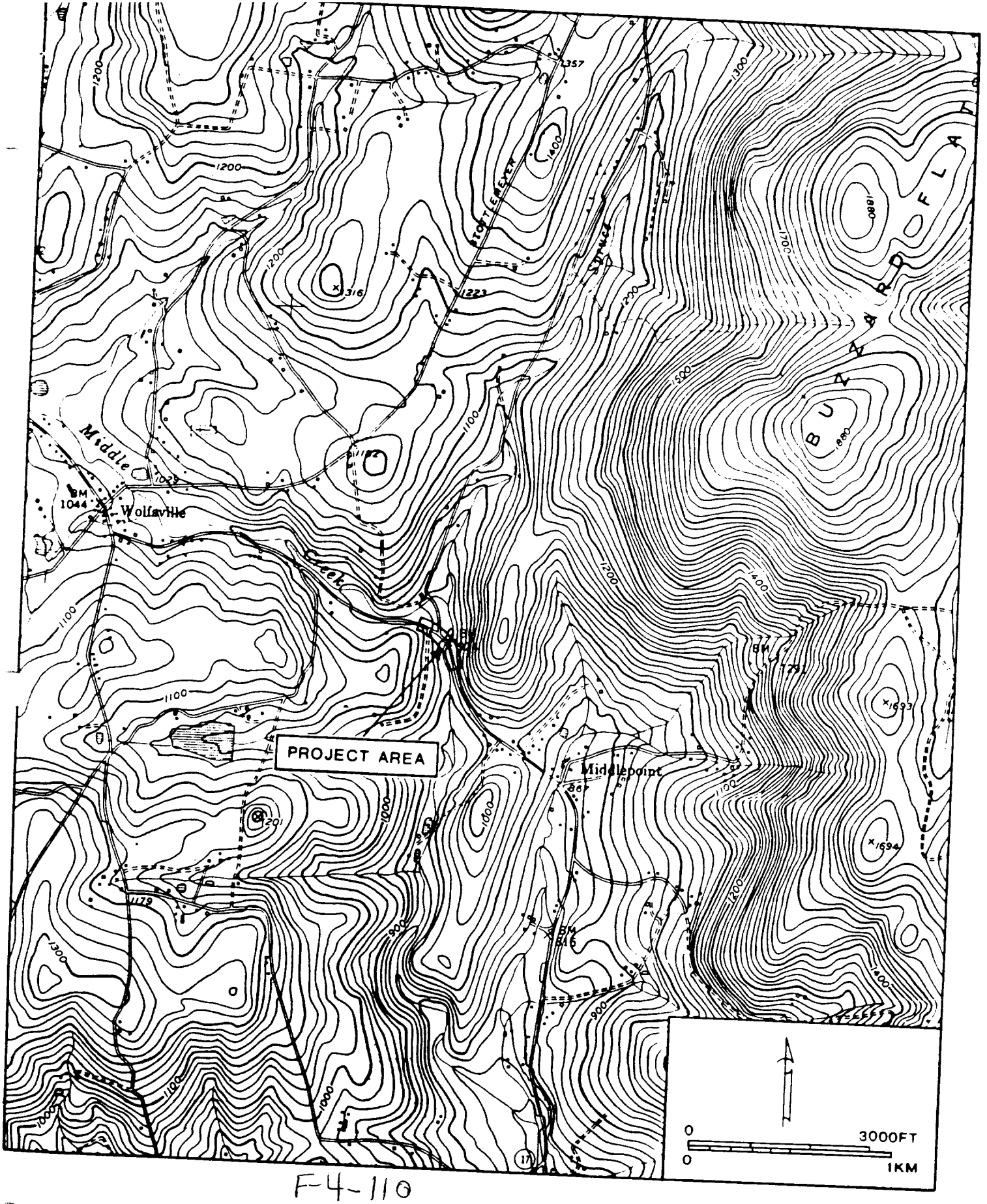

F4-110

Project Area (Detail of Myersville Quadrangle, Maryland, USGS 1985)

Figure 2