WA-11-1123

Montgomery's Homestead
Secluded lane from the corner of Bakerville & Shaffer Roads
Sharpsburg, Md.

(see vertical file for additional information)

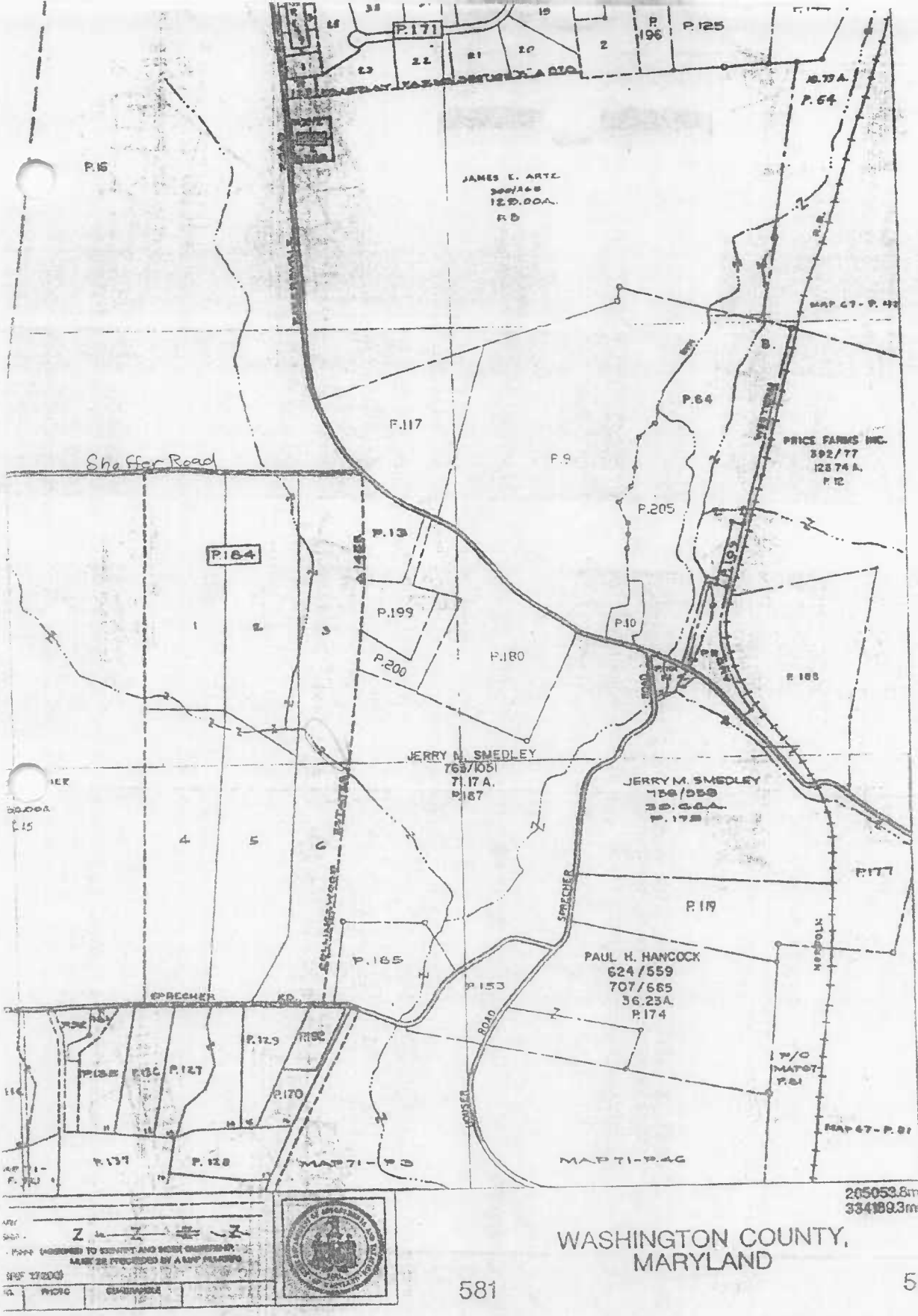

66-17- 184-3

P. Bl. Par Lot

Sector II

WA-II-1123

WA-II-1123

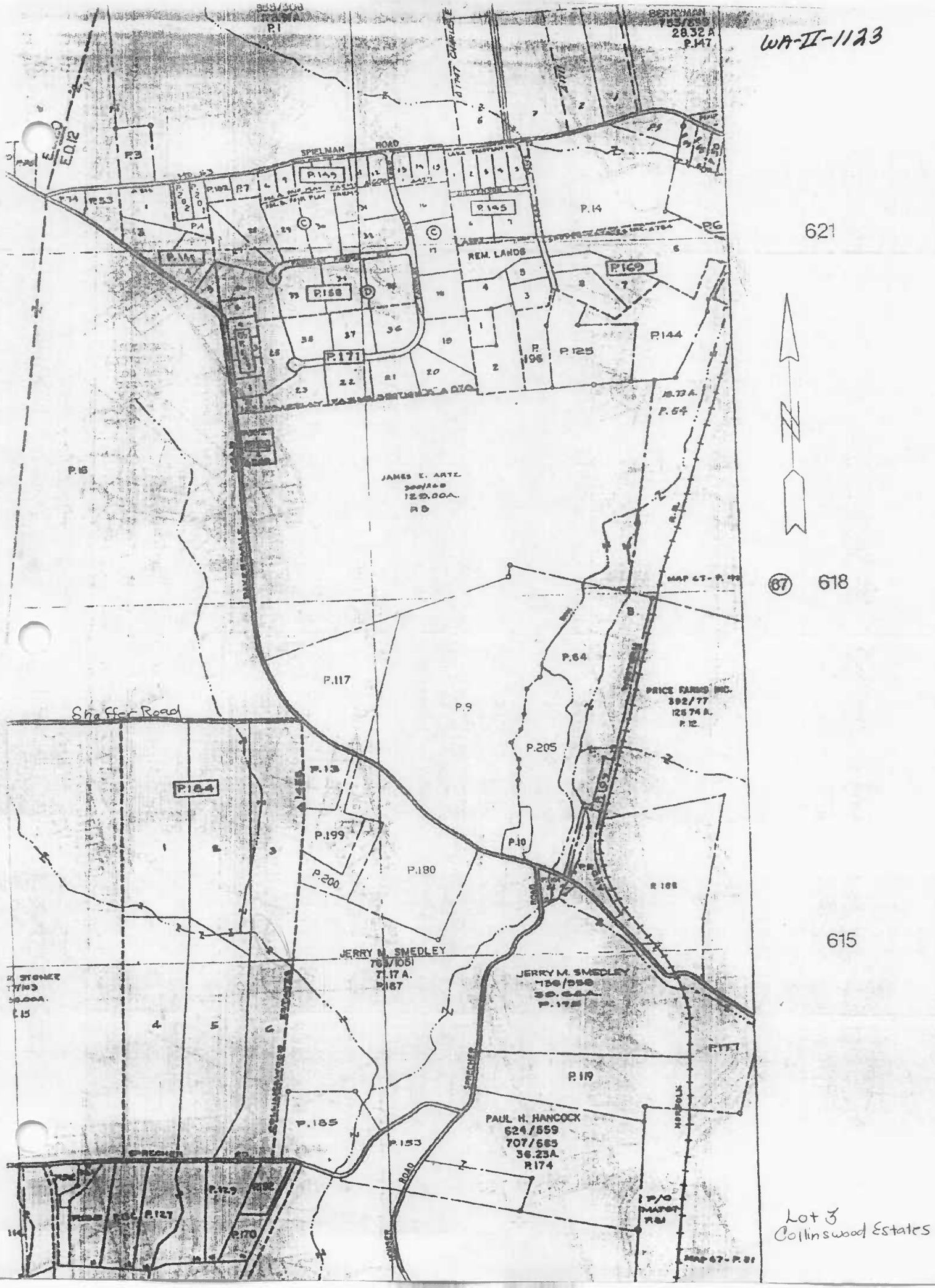

Lot 3
Collinswood Estates

WA-II-1123

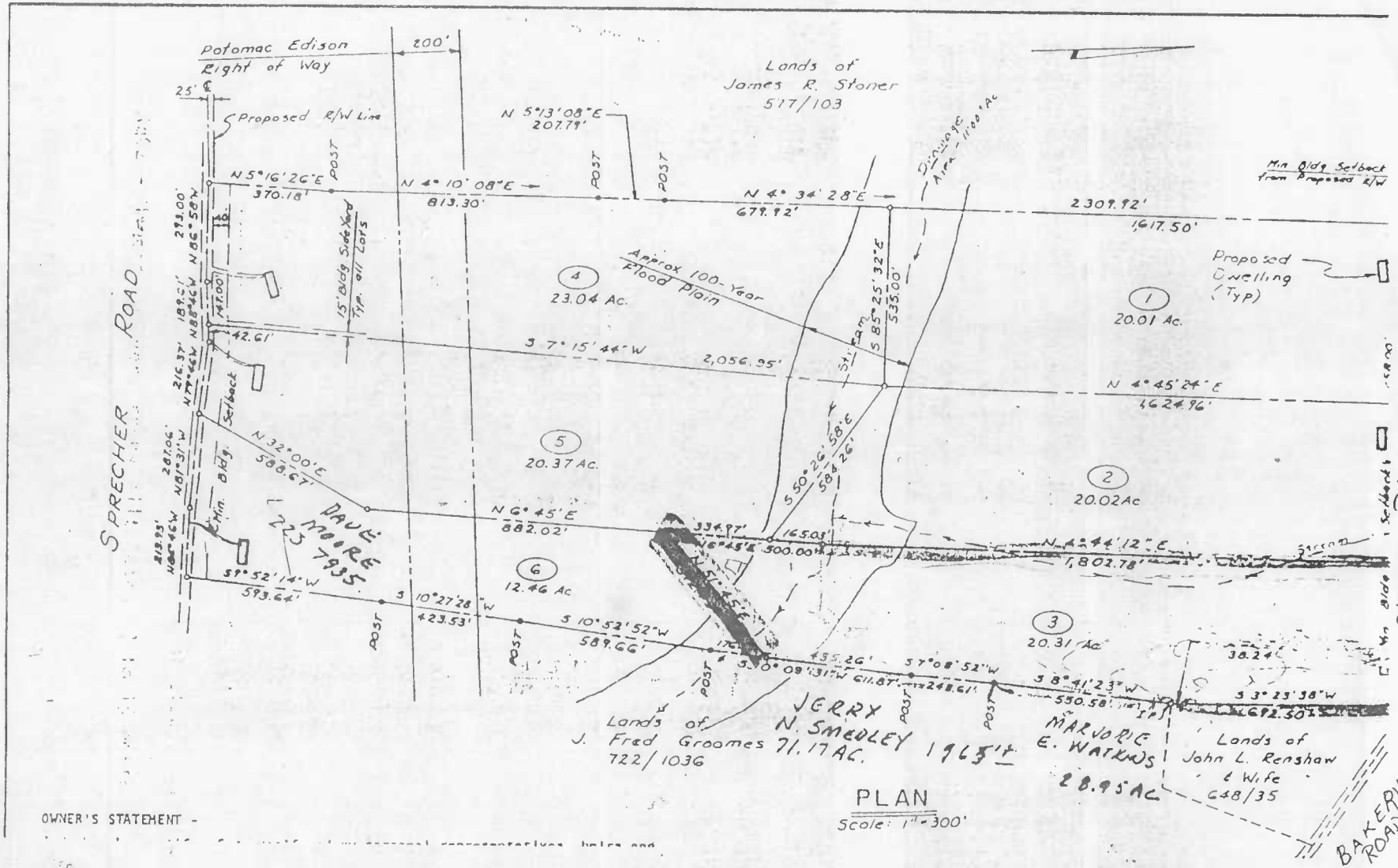

PLAN
Scale: 1" = 300'

OWNER'S STATEMENT -

Lot 3 Collingwood Estates

3.5 Ac. 300x610 200 R.

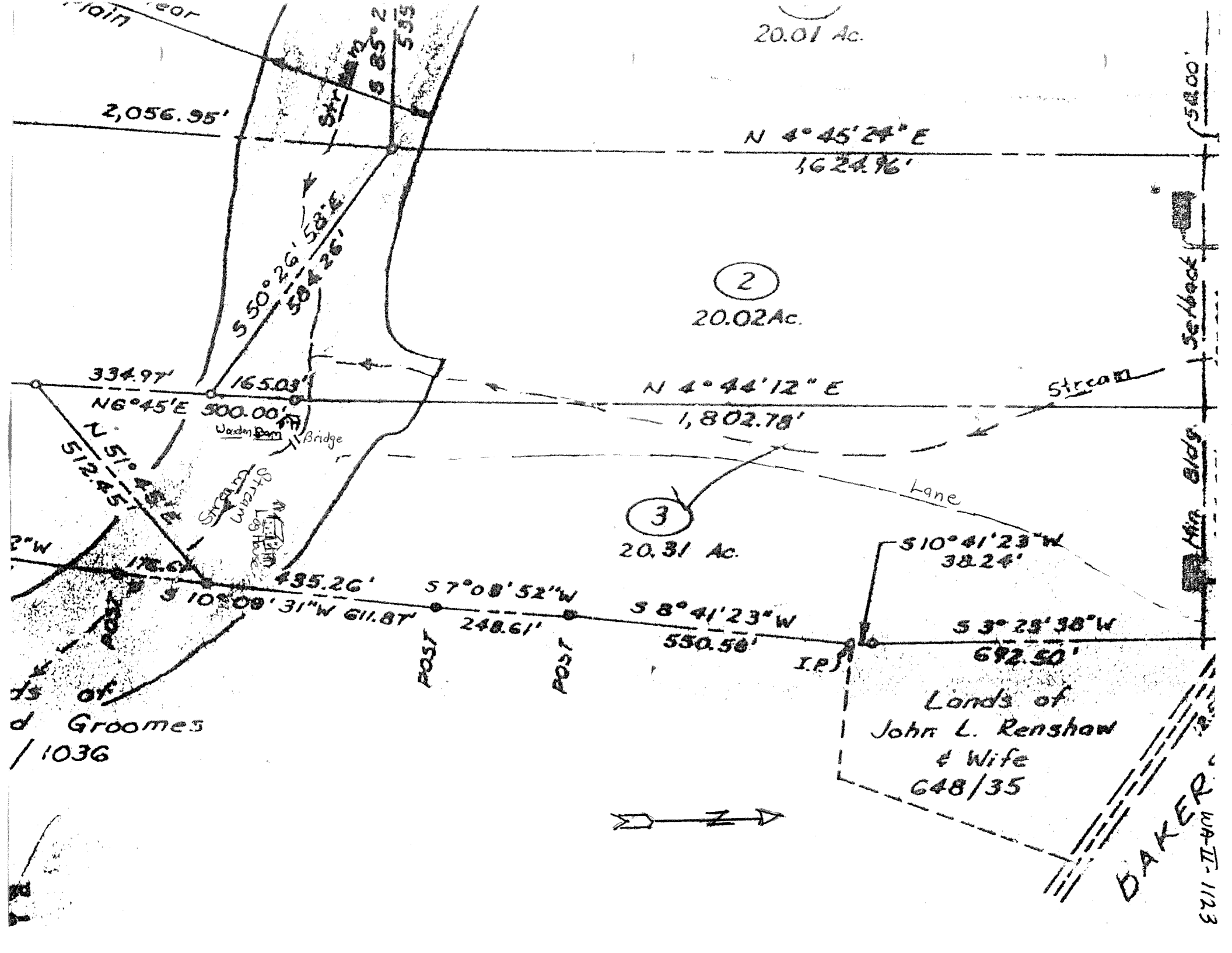

20.01 Ac.
2,056.95'
N 4° 45' 24" E
1,624.96'
S 50° 26' 58" E
584.26'
2
20.02 Ac.
334.97'
N6°45'E
165.03'
500.00'
N 4° 44' 12" E
1,802.78'
Stream
Bridge
N 51° 45' E
512.45'
Stream
Log House
Lane
3
20.31 Ac.
S10°41'23"W
38.24'
435.26'
S 10° 09' 31"W 611.87'
S 7° 08' 52"W
248.61'
S 8° 41' 23"W
550.58'
S 3° 23' 38"W
692.50'
I.P.
POST
POST
POST
Lands of
John L. Renshaw
& Wife
648/35
Groomes
/1036
BAKER
Setback
Min. Bldg.
58.00'
WA-II-1123



Meandering Stream

fig. 1



Wooden Barn - across stream

fig. 2

WA-TL-1123



Log 2-story house

Fig 4



Log house - view of wooded setting - kitchen to the right - outhouse to the left



Close view of logs

fig. 4

WA-II-1123

Washington County, Maryland
Rebecca Montgomery, Photographer
10/6/97
Negative with Rebecca Montgomery
12612 Bradbury Ave.
Smithsburg, MD 21783

View: East across stream, barn
Stream lies on east and north side
1 of 2 photos (this mailing)

30 1362 N N N-5 253 02

WA-II-1123

Washington County, Maryland
Rebecca Montgomery, Photographer
10/5/97

Negative with Rebecca Montgomery
12612 Bradbury Ave.
Smithsburg, MD 21783

View: North facing Shaffer Rd
Main house (log structure)
(Summer) kitchen on right behind trees
Out-house to left
Stream lies approx. 60' in front of house
2 of 2 photos (this mailing)

30 1362 NNN 6256 05