WA-II-413
District 12
Map 67
Parcel 81
MAGI # 2209775435

MARYLAND HISTORICAL TRUST

INVENTORY FORM FOR STATE HISTORIC SITES SURVEY

1 NAME

HISTORIC

AND/OR COMMON
Three Part House

2 LOCATION

STREET & NUMBER
Fairplay Road (Now Vickers Road)

CITY, TOWN
Bakersville X VICINITY OF River Road

CONGRESSIONAL DISTRICT
6

STATE
Maryland

COUNTY
Washington

3 CLASSIFICATION

CATEGORY	OWNERSHIP	STATUS	PRESENT USE	
__DISTRICT	__PUBLIC	X OCCUPIED	X AGRICULTURE	__MUSEUM
X BUILDING(S)	X PRIVATE	__UNOCCUPIED	__COMMERCIAL	__PARK
__STRUCTURE	__BOTH	__WORK IN PROGRESS	__EDUCATIONAL	X PRIVATE RESIDENCE
__SITE	**PUBLIC ACQUISITION**	**ACCESSIBLE**	__ENTERTAINMENT	__RELIGIOUS
__OBJECT	__IN PROCESS	__YES: RESTRICTED	__GOVERNMENT	__SCIENTIFIC
	__BEING CONSIDERED	__YES: UNRESTRICTED	__INDUSTRIAL	__TRANSPORTATION
		X NO	__MILITARY	__OTHER

4 OWNER OF PROPERTY

NAME
Judith and Thomas E. Shaw

Telephone #:

STREET & NUMBER
Route # 1

CITY, TOWN
Fairplay __ VICINITY OF

STATE, zip code
Maryland 21733

5 LOCATION OF LEGAL DESCRIPTION

Liber #: 552
Folio #: 92

COURTHOUSE, REGISTRY OF DEEDS, ETC.
Washington County Court House

STREET & NUMBER
West Washington Street

CITY, TOWN
Hagerstown

STATE
Maryland 21740

6 REPRESENTATION IN EXISTING SURVEYS

TITLE

DATE

__FEDERAL __STATE __COUNTY __LOCAL

DEPOSITORY FOR SURVEY RECORDS

CITY, TOWN

STATE

WA-II-413

7 DESCRIPTION

CONDITION		CHECK ONE	CHECK ONE
X EXCELLENT	__DETERIORATED	__UNALTERED	X __ORIGINAL SITE
__GOOD	__RUINS	X ALTERED < 50%	__MOVED DATE_____
__FAIR	__UNEXPOSED		

DESCRIBE THE PRESENT AND ORIGINAL (IF KNOWN) PHYSICAL APPEARANCE

This farmhouse was apparently built in three parts of which the most recent is a one story stone addition. Perpendicular to it are two parts, a two story, three bay aluminum sided log section and a two story, three bay brick section. The main entrance is in the brick section of the house. The two front structures have nine over six pane sashes at their upper levels.

CONTINUE ON SEPARATE SHEET IF NECESSARY

WA-II-413

8 SIGNIFICANCE

PERIOD	AREAS OF SIGNIFICANCE -- CHECK AND JUSTIFY BELOW			
__PREHISTORIC	__ARCHEOLOGY-PREHISTORIC	__COMMUNITY PLANNING	__LANDSCAPE ARCHITECTURE	__RELIGION
__1400-1499	__ARCHEOLOGY-HISTORIC	__CONSERVATION	__LAW	__SCIENCE
__1500-1599	X AGRICULTURE	__ECONOMICS	__LITERATURE	__SCULPTURE
__1600-1699	X ARCHITECTURE	__EDUCATION	__MILITARY	__SOCIAL/HUMANITARIAN
__1700-1799	__ART	__ENGINEERING	__MUSIC	__THEATER
X 1800-1899	__COMMERCE	__EXPLORATION/SETTLEMENT	__PHILOSOPHY	__TRANSPORTATION
__1900-	__COMMUNICATIONS	__INDUSTRY	__POLITICS/GOVERNMENT	__OTHER (SPECIFY)
		__INVENTION		

SPECIFIC DATES

BUILDER/ARCHITECT

STATEMENT OF SIGNIFICANCE

It would appear that at least parts of this house date from the second quarter of the 19th century. Without further examination, the age of this house cannot be pinpointed. It is an example of a vernacular structure utilizing the three major early building materials in Washington County; log, stone and brick.

CONTINUE ON SEPARATE SHEET IF NECESSARY

WA-II-413

9 MAJOR BIBLIOGRAPHICAL REFERENCES

CONTINUE ON SEPARATE SHEET IF NECESSARY

10 GEOGRAPHICAL DATA

ACREAGE OF NOMINATED PROPERTY 6 acres

VERBAL BOUNDARY DESCRIPTION

LIST ALL STATES AND COUNTIES FOR PROPERTIES OVERLAPPING STATE OR COUNTY BOUNDARIES

STATE COUNTY

STATE COUNTY

11 FORM PREPARED BY

NAME/TITLE Paula Stoner, Architectural Historian

ORGANIZATION Preservation Associates DATE June 1978

STREET & NUMBER 109 West Main Street, Box 202 TELEPHONE 301-432-5466

CITY OR TOWN Sharpsburg STATE Maryland 21782

The Maryland Historic Sites Inventory was officially created by an Act of the Maryland Legislature, to be found in the Annotated Code of Maryland, Article 41, Section 181 KA, 1974 Supplement.

The Survey and Inventory are being prepared for information and record purposes only and do not constitute any infringement of individual property rights.

RETURN TO: Maryland Historical Trust
The Shaw House, 21 State Circle
Annapolis, Maryland 21401
(301) 267-1438

TILGHMANTON

DIST. Nº 12

Scale 3 Inches to the Mile

WA-II-413

JONES CROSS ROADS

BREATHEDSVILLE P.O.

FAIRPLAY

TILGHMANTON

BAKERSVILLE P.O.

POTOMAC RIVER

C. & O. CANAL

Antietam Creek

WASH. CO. BRANCH O. B. & O.

WA-II-413
Lake, Griffing, & Stevenson Atlas, 1877

TILGHMANTON BUSI
ENCES.

J. H. Wade, Justice of the Peace my hands will receive prom Tilghmanton.

J. P. Chaney, Physician. Reside edsville Station.

J. Q. A. Kemp, Proprietor of Del cash price paid for Wheat at and Retail Dealer in the Flour. P. O. address, Brea

Thomas J. Warfield, Dealer i Plaster, Fish, Bone, Soda, an Also, Dry Goods, Groceries, and Queensware, Wood, Ti Hats, Caps, Boots and Shoes

Isaac Wilson, Dealer in Dry G Caps, Boots, Shoes, Hardwa ware, and all kinds of Notio erally kept in a country store

Richard J. Duckett, M. D., P Bakersville.

Capt. John Wright, Boatman. Co of the year from Cumberlan lumbia. P. O. address, Bak

C. Fahrney & Smith, Manufacturers of Carriages, Buggies, Spring Wagons, &c. Repairing done of all kinds. All orders promptly filled. First-class work of all kinds in our line done. Orders solicited. Also, Carriage and Spring Wagon Blacksmithing efficiently and promptly done on liberal terms. We would solicit the public to give us a call and examine our work and prices before going elsewhere. Shop and Residence, Jones' Cross Roads.

Capt. John H. Gatrell, Boatman. Coal boated from Cumberland into the District of Columbia. Way Freight solicited. Head Quarters at Cumberland.

J. H. Heck, Boatman. Coal boated from Cumberland into the District of Columbia. Way Freight solicited, carried and delivered in good condition and despatch. P. O. address, Bakersville.

Capt. Abram Kroon, Boatman. Coal boated at all seasons of the year from Cumberland into the District of Columbia. P. O. address, Bakersville.

Wm. H. Grimes, Physician and Surgeon. Residence and Office, Marshton.

Thomas M. Haley, Proprietor of Marsh Mills, near Fairplay. Custom work done at all times. The public would do well to give me a call before going elsewhere.

John Reichard, Proprietor of "Arch Spring" Nursery, started in 1844. General assortment of Fruit and Ornamental Trees kept on hand at all times. Garden Fruits, &c., &c. P. O. address, Fairplay.

J. H. Jones, Dealer in General Merchandise, Jones' Cross Roads, 1 mile north of Tilghmanton.

H. N. Cross & Coffman, Proprietors of Fairplay Nursery. Dealers in sixty-one different varieties of summer, winter, and fall apples; also, twenty-three different varieties of pears, summer, fall and winter; also, thirty-four different varieties of peaches, early, medium and late; also, sixteen different varieties of cherries, early and medium; also, eleven varieties of plums, early, medium and late; six varieties of apricots, early and medium; grapes, quinces, small fruits of all kinds, ornamental trees of all kinds, garden fruits, &c., &c.

FAIR PLAY

TILGHMANTON DIST.

Scale 20 Rods to the Inch

Union Ch.
J. J. Middlekauff
S. Welty
J. W. Arcy
Wg. Sh. & B.S.
J. Miller
Mrs. Hammon
S. Coffman
Mrs.
Fiberger
J. Petre
F. Reichard
Cabinet Sh.
D. Welty
J. J. Sautman
Mrs. Hammon
S. Coffman
Shop
Mrs. Weaver
Wm. Davis

TILGHMANTON

TILGHMANTON DIST.

Scale 30 Rods to an Inch

H. N. Cross
Res.
H. N. Cross & Coffman
Nursery 26 Acres
School
T. Hennesy
A. Hauer
D. Smith
D. Beeler
Geo. Moles
Mrs. Roberts
A. Roberts
J. Smith
F. Motes
Mrs. Croft
P. Sprecher
J. Motes

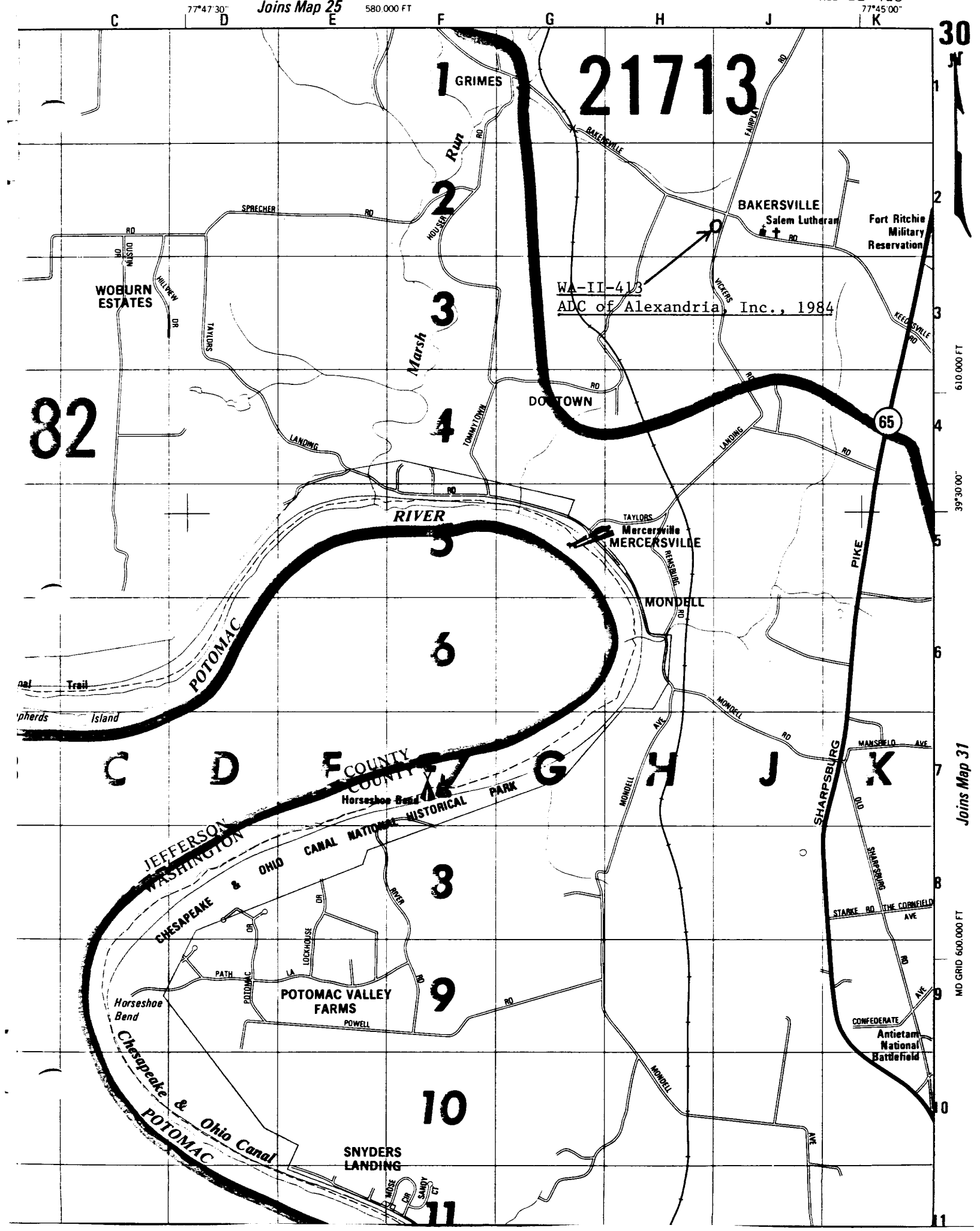
Joins Map 25
77°47'30"
580,000 FT
77°45'00"
30
21713
GRIMES
BAKERSVILLE
Salem Lutheran
Fort Ritchie Military Reservation
WA-II-413
ADC of Alexandria, Inc., 1984
WOBURN ESTATES
Marsh Run
DOWTOWN
82
65
RIVER
Mercersville
MERCERSVILLE
MONDELL
POTOMAC
Trail
Island
COUNTY
COUNTY
Horseshoe Bend
JEFFERSON
WASHINGTON
CHESAPEAKE & OHIO CANAL NATIONAL HISTORICAL PARK
POTOMAC VALLEY FARMS
Horseshoe Bend
Chesapeake & Ohio Canal
POTOMAC
SNYDERS LANDING
SHARPSBURG PIKE
Antietam National Battlefield
610,000 FT
39°30'00"
MD GRID 600,000 FT
Joins Map 31

WA-II-413

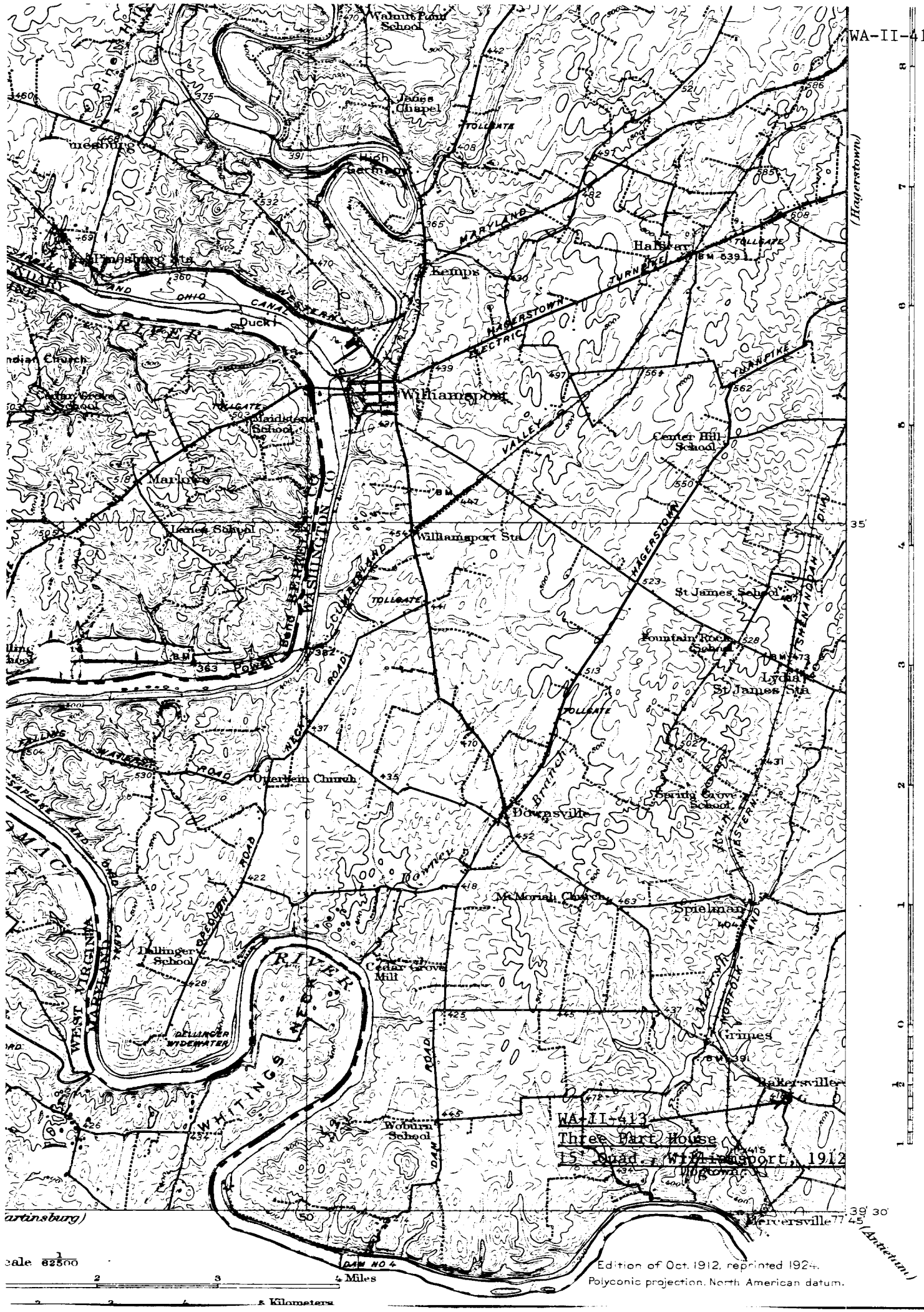

WA-II-413
Three Part House
15' Quad., Williamsport, 1912

WA-II-413

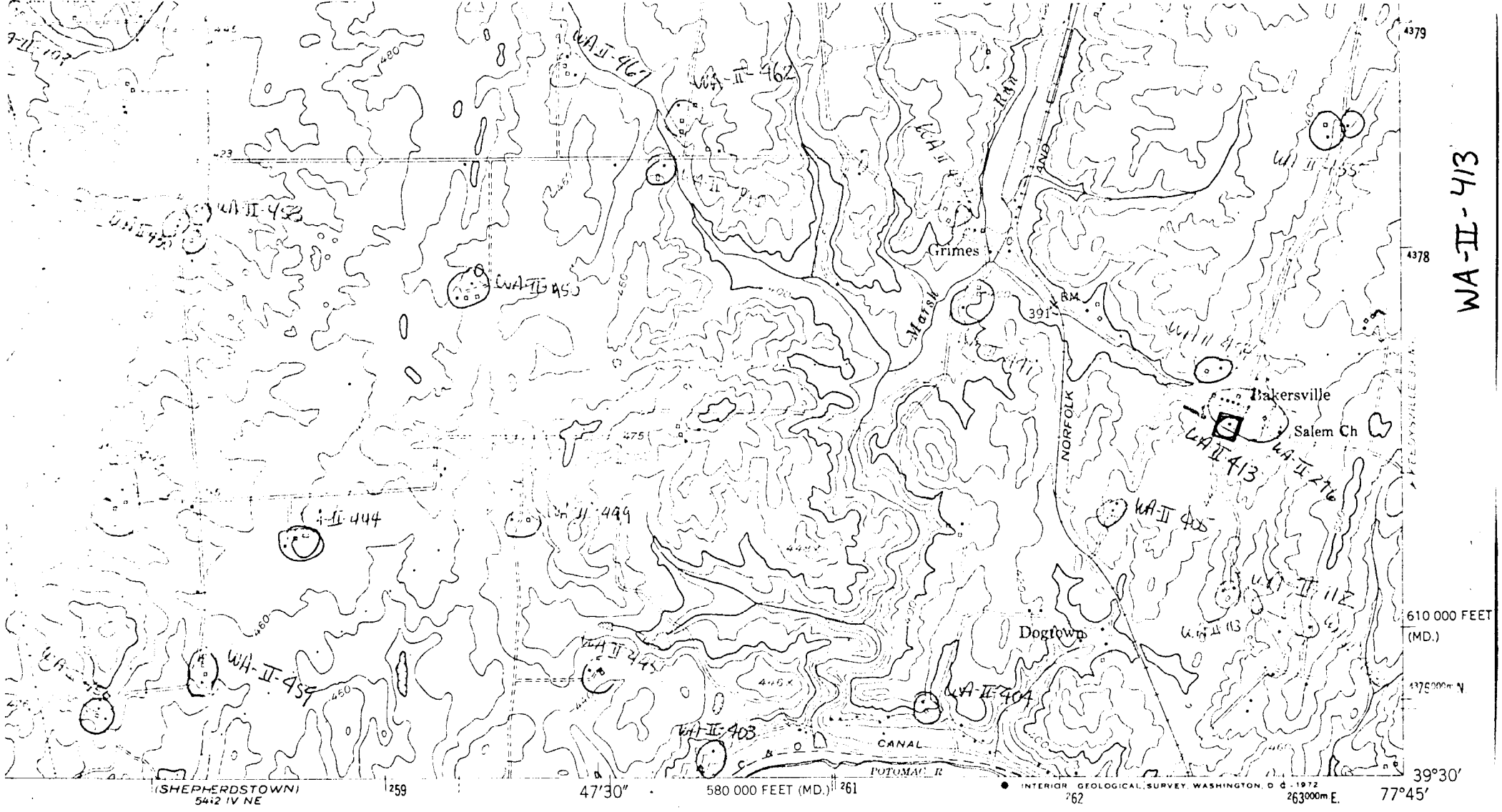

INTERIOR GEOLOGICAL SURVEY, WASHINGTON, D.C.-1972

WILLIAMSPORT QUAD

SCALE 1:24 000

1 MILE

1000 2000 3000 4000 5000 6000 7000 FEET

1 KILOMETER

CONTOUR INTERVAL 20 FEET
DATUM IS MEAN SEA LEVEL

ROAD CLASSIFICATION

Heavy-duty — Light-duty

Medium-duty — Unimproved dirt

U. S. Route — State Route

Interstate Route

MARYLAND

QUADRANGLE LOCATION

MAP COMPLIES WITH NATIONAL MAP ACCURACY STANDARDS
BY U. S. GEOLOGICAL SURVEY, WASHINGTON, D.C. 20242
SYMBOLS AND SYMBOLS IS AVAILABLE ON REQUEST

Revisions shown in purple compiled by the Geological Survey from aerial photographs taken 1971. This information not field checked. Purple tint indicates extent of urban areas.

WILLIAMSPORT, MD.–W. VA.

SE/4 WILLIAMSPORT 15' QUADRANGLE
N3930–W7745/7.5

1953
PHOTOREVISED 1971
AMS 5463 III SE–SERIES

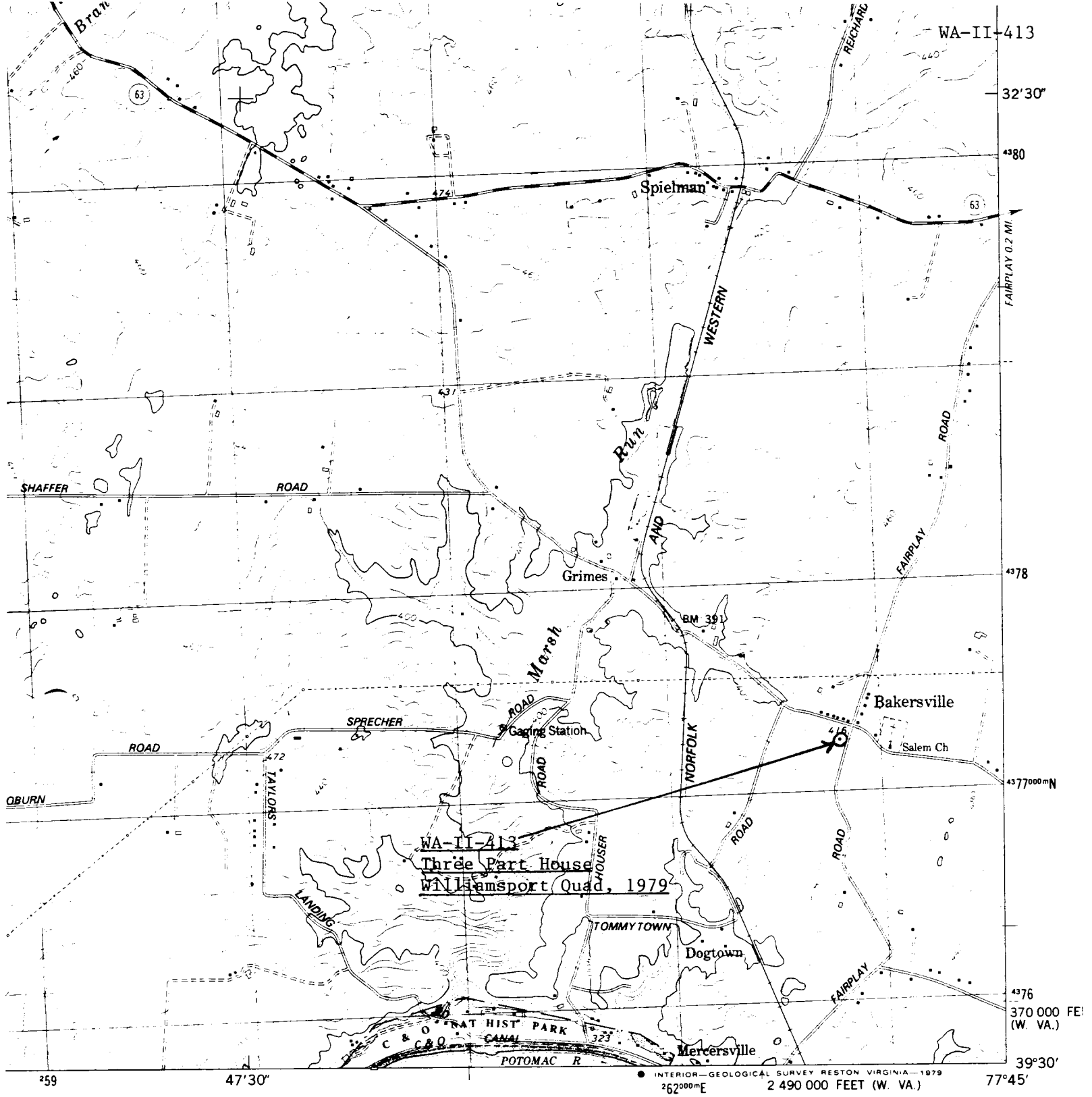

WA-II-413
Three Part House
Williamsport Quad, 1979

ROAD CLASSIFICATION

Primary highway, hard surface

Light-duty road, hard or improved surface

Secondary highway, hard surface

Unimproved road

Interstate Route

U. S. Route

State Route

1 MILE

0 6000 7000 FEET

1 KILOMETER

1929

MARYLAND

QUADRANGLE LOCATION

:Y STANDARDS
IRGINIA 22092
VAILABLE ON REQUEST

WILLIAMSPORT, MD.—W. VA.

SE/4 WILLIAMSPORT 15' QUADRANGLE

N3930—W7745

1979

DMA 5463 III SE—SERIES V833

WA-II-413
S.E.
May, 1976

Three Part House

Fairplay Rd. Bakersville-
River Road
Fairplay Vicinity

PAULA STONER DICKEY
CONSULTANT, WASHINGTON CO.
HISTORICAL SITES SURVEY



WA-II-413

W.

May, 1976

Three Part House

Fairplay Rd. Bakersville
River Road
Fairplay Vic

PAULA STONER DICKEY
CONSULTANT, WASHINGTON CO.
HISTORICAL SITES SURVEY