1705285911
PG # 87B-17

MARYLAND HISTORICAL TRUST WORKSHEET

NOMINATION FORM
for the
NATIONAL REGISTER OF HISTORIC PLACES, NATIONAL PARKS SERVICE

SEE INSTRUCTIONS

1. NAME

COMMON:

AND OR HISTORIC: James A. Cochran's Store

2. LOCATION

STREET AND NUMBER: (Aquasco Road) Rte. 381 at Eagle Harbor Road

CITY OR TOWN: Aquasco

STATE: Maryland

COUNTY: Prince George's

3. CLASSIFICATION

CATEGORY (Check One)	OWNERSHIP		STATUS	ACCESSIBLE TO THE PUBLIC
☐ District ☒ Building ☐ Site ☐ Structure ☐ Object	☐ Public ☒ Private ☐ Both	Public Acquisition: ☐ In Process ☐ Being Considered	☐ Occupied ☒ Unoccupied ☐ Preservation work in progress	Yes: ☐ Restricted ☐ Unrestricted ☒ No

PRESENT USE (Check One or More as Appropriate)

☐ Agricultural	☐ Government	☐ Park	☐ Transportation	☐ Comments
☐ Commercial	☐ Industrial	☐ Private Residence	☒ Other (Specify) Vacant	
☐ Educational	☐ Military	☐ Religious		
☐ Entertainment	☐ Museum	☐ Scientific		

4. OWNER OF PROPERTY

OWNER'S NAME: Margaret J. Grimes

STREET AND NUMBER:

CITY OR TOWN: Aquasco

STATE: Maryland

5. LOCATION OF LEGAL DESCRIPTION

COURTHOUSE, REGISTRY OF DEEDS, ETC: Prince George's County Courthouse

STREET AND NUMBER:

CITY OR TOWN: Upper Marlboro

STATE: Maryland

Title Reference of Current Deed (Book & Pg. #):

6. REPRESENTATION IN EXISTING SURVEYS

TITLE OF SURVEY: None

DATE OF SURVEY: ☐ Federal ☐ State ☐ County ☐ Local

DEPOSITORY FOR SURVEY RECORDS:

STREET AND NUMBER:

CITY OR TOWN:

STATE:

PG 37B-17

7. DESCRIPTION

CONDITION	(Check One) ☐ Excellent ☒ Good ☐ Fair ☐ Deteriorated ☐ Ruins ☐ Unexposed	
	(Check One) ☐ Altered ☒ Unaltered	(Check One) ☐ Moved ☒ Original Site

DESCRIBE THE PRESENT AND ORIGINAL (*If known*) PHYSICAL APPEARANCE

The building is a one story, frame structure with a three bay main (east) facade. The double doors are flanked by 6/6 double hung sash. The wide gable end has two 6/6 double hung sash windows. The porch across the front is supported on large brackets springing from the corner posts. There are shed-roofed dormers on either slope of the roof.

SEE INSTRUCTIONS

PG:87B-17

8. SIGNIFICANCE

PERIOD *(Check One or More as Appropriate)*

- ☐ Pre-Columbian
- ☐ 15th Century
- ☐ 16th Century
- ☐ 17th Century
- ☐ 18th Century
- ☒ 19th Century
- ☐ 20th Century

SPECIFIC DATE(S) *(If Applicable and Known)*

AREAS OF SIGNIFICANCE *(Check One or More as Appropriate)*

- Aboriginal
  - ☐ Prehistoric
  - ☐ Historic
- ☐ Agriculture
- ☐ Architecture
- ☐ Art
- ☐ Commerce
- ☐ Communications
- ☐ Conservation
- ☐ Education
- ☐ Engineering
- ☐ Industry
- ☐ Invention
- ☐ Landscape Architecture
- ☐ Literature
- ☐ Military
- ☐ Music
- ☐ Political
- ☐ Religion/Philosophy
- ☐ Science
- ☐ Sculpture
- ☐ Social/Humanitarian
- ☐ Theater
- ☐ Transportation
- ☐ Urban Planning
- ☐ Other *(Specify)* _____

STATEMENT OF SIGNIFICANCE

SEE INSTRUCTIONS

9. MAJOR BIBLIOGRAPHICAL REFERENCES

10. GEOGRAPHICAL DATA

LATITUDE AND LONGITUDE COORDINATES DEFINING A RECTANGLE LOCATING THE PROPERTY							OR	LATITUDE AND LONGITUDE COORDINATES DEFINING THE CENTER POINT OF A PROPERTY OF LESS THAN TEN ACRES					
CORNER	LATITUDE			LONGITUDE				LATITUDE			LONGITUDE		
	Degrees	Minutes	Seconds	Degrees	Minutes	Seconds		Degrees	Minutes	Seconds	Degrees	Minutes	Seconds
NW	°	'	"	°	'	"		°	'	"	°	'	"
NE	°	'	"	°	'	"							
SE	°	'	"	°	'	"							
SW	°	'	"	°	'	"							

APPROXIMATE ACREAGE OF NOMINATED PROPERTY:

Acreage Justification:

SEE INSTRUCTIONS

11. FORM PREPARED BY

NAME AND TITLE:
Christopher Owens, Park Historian

ORGANIZATION: M-NCPPC

DATE: 3 Jun 74

STREET AND NUMBER:
8787 Georgia Avenue

CITY OR TOWN: Silver Spring

STATE: Maryland

12. State Liaison Officer Review: (Office Use Only)

Significance of this property is:

National ☐ State ☐ Local ☐

Signature

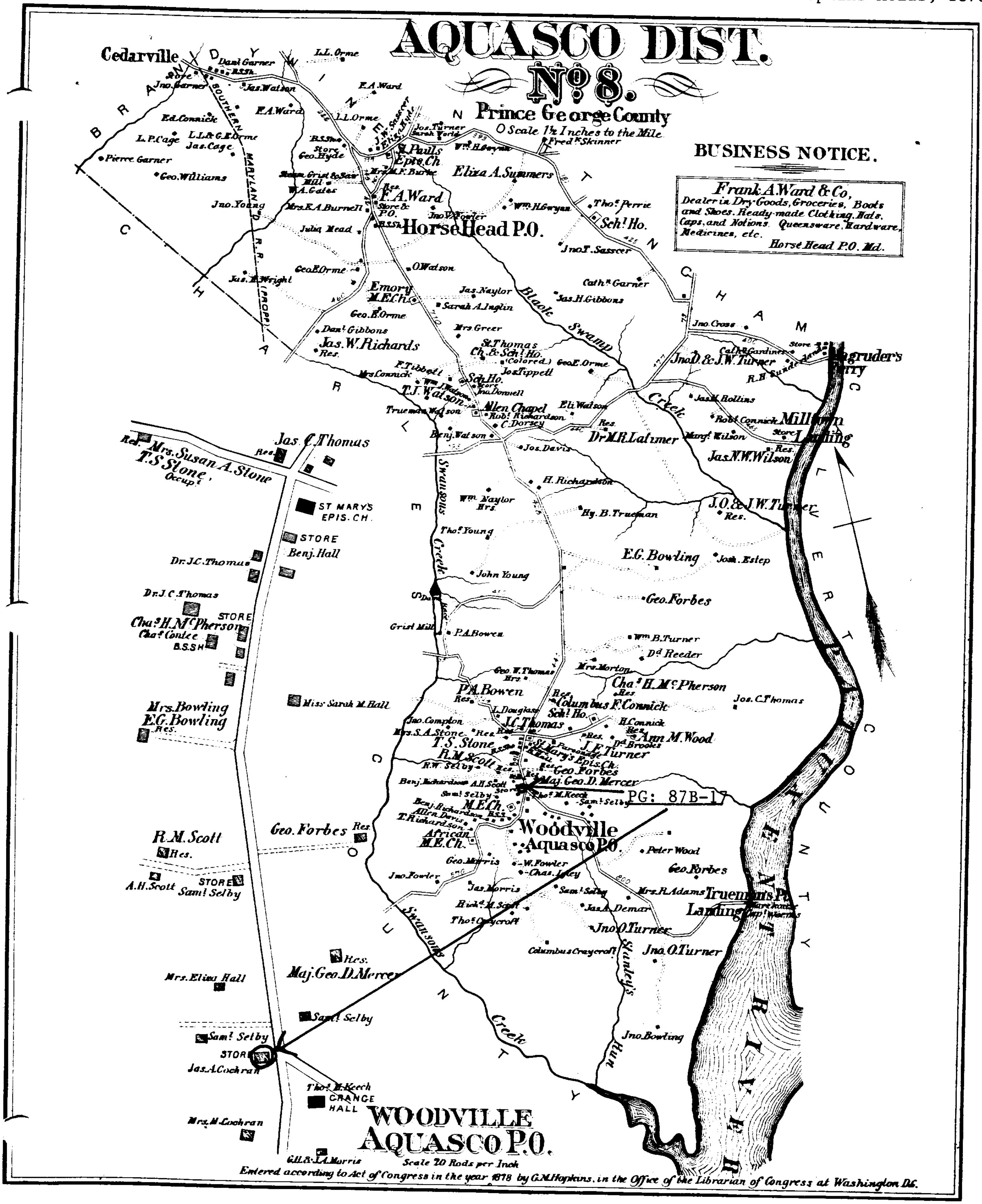
AQUASCO DIST.
No 8.
Prince George County
Scale 1½ Inches to the Mile
BUSINESS NOTICE.
Frank A. Ward & Co,
Dealer in Dry Goods, Groceries, Boots and Shoes, Ready made Clothing, Hats, Caps, and Notions. Queensware, Hardware, Medicines, etc.
Horse Head P.O. Md.
Cedarville
Horse Head P.O.
E.A. Ward
St. Pauls Epis. Ch.
Eliza A. Summers
Sch! Ho.
Emory M.E. Ch.
Jas. W. Richards
Black Swamp
St. Thomas Ch. & Sch! Ho. (Colored)
Allen Chapel
T.J. Watson
Dr. M.R. Latimer
Magruder's Ferry
Jno. D. & J.W. Turner
Milltown Landing
Jas. N.W. Wilson
Jas. C. Thomas
Mrs. Susan A. Stone
T.S. Stone
ST MARYS EPIS. CH.
STORE
Benj. Hall
Dr. J.C. Thomas
Chas. H. McPherson
Mrs. Bowling
E.G. Bowling
Swansons Creek
E.G. Bowling
Geo. Forbes
Grist Mill
P.A. Bowen
Columbus F. Connick
Ann M. Wood
J.E. Turner
St. Mary's Epis. Ch.
Maj. Geo. D. Mercer
M.E. Ch.
African M.E. Ch.
Woodville
Aquasco P.O.
PG: 87B-17
R.M. Scott
Geo. Forbes
A.H. Scott
Saml. Selby
Truemans Pt. Landing
Jno. O. Turner
Maj. Geo. D. Mercer
Mrs. Eliza Hall
Saml. Selby
Jas. A. Cochran
GRANGE HALL
Mrs. M. Cochran
Stanley's Run
Jno. Bowling
Swansons Creek
WOODVILLE
AQUASCO P.O.
Scale 20 Rods per Inch
BRANDYWINE
CHARLES
CALVERT COUNTY
PATUXENT RIVER
Entered according to Act of Congress in the year 1878 by G.M. Hopkins, in the Office of the Librarian of Congress at Washington D.C.

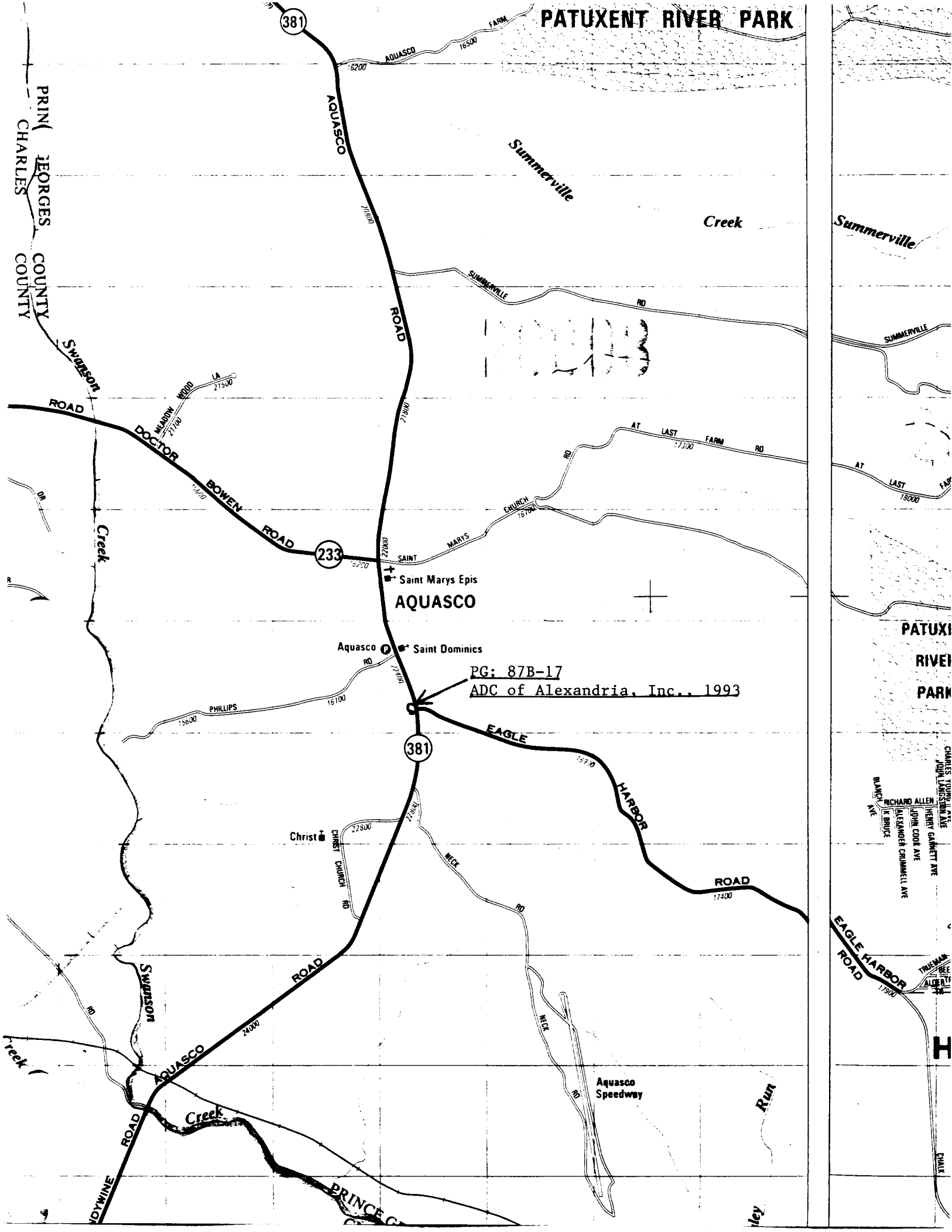
PATUXENT RIVER PARK
381
AQUASCO FARM
16500
16200
AQUASCO ROAD
20800
Summerville
Creek
SUMMERVILLE RD
PRINCE GEORGES COUNTY
CHARLES COUNTY
Swanson
ROAD
MEADOW WOOD LA
21500
21700
DOCTOR BOWEN ROAD
16600
21800
AT LAST FARM RD
17300
CHURCH RD
16700
SAINT MARYS
233
22000
16200
Saint Marys Epis
AQUASCO
Aquasco
Saint Dominics
RD
22400
PHILLIPS
16100
15600
PG: 87B-17
ADC of Alexandria, Inc., 1993
EAGLE HARBOR ROAD
17400
Christ
CHRIST CHURCH RD
22800
NECK RD
24000
Aquasco Speedway
Run
Creek
PRINCE G
Summerville
SUMMERVILLE
AT LAST FARM
18000
PATUXENT
RIVER
PARK
RICHARD ALLEN
BLANCH AVE
K BRUCE
ALEXANDER CRUMMELL AVE
JOHN COOK AVE
HENRY GARNETT AVE
JOHN LANGSTON AVE
CHARLES YOUNG AVE
EAGLE HARBOR ROAD
17900
TRUEMAN
CHALK

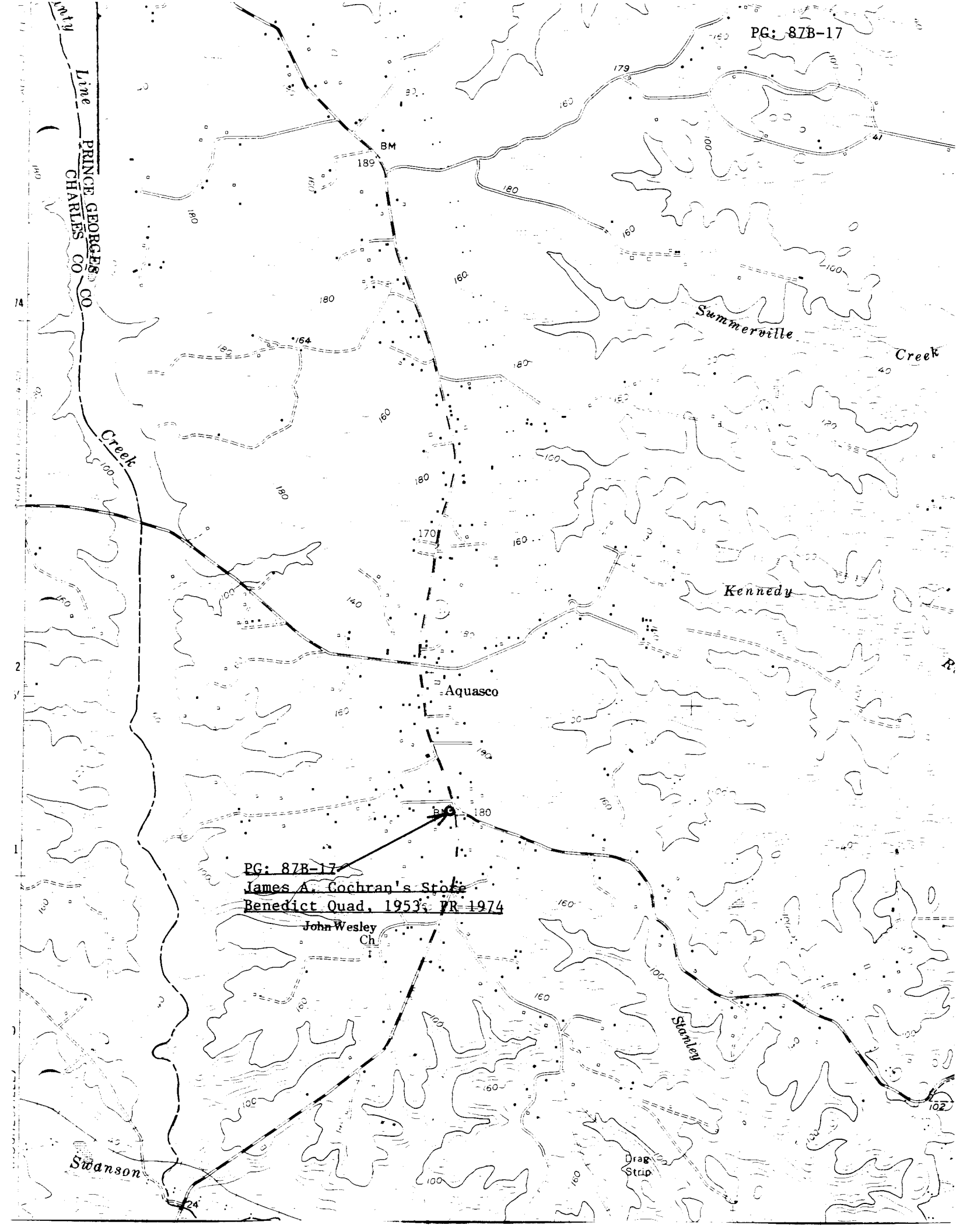
PG: 87B-17
Line
PRINCE GEORGES
CHARLES CO
Creek
Summerville
Creek
Kennedy
Aquasco
PG: 87B-17
James A. Cochran's Store
Benedict Quad, 1953; PR 1974
John Wesley
Ch
Stanley
Swanson
Drag
Strip

NAME COCHRAN'S STORE (+ GRYMES HSE IN BACKGROUND) # 87B-17

LOCATION Rt 381 AQUASCO, Md

FACADE E

PHOTO TAKEN 6/3/74 MOWYER