1704785904

PG #86B-12

MARYLAND HISTORICAL TRUST

INVENTORY FORM FOR STATE HISTORIC SITES SURVEY

1 NAME

HISTORIC
Joseph H. Turner Tenant House Ruins

AND/OR COMMON

2 LOCATION

STREET & NUMBER
off Baden-Naylor Road , on Baden Springs Drive

CITY, TOWN
Baden

__ VICINITY OF

CONGRESSIONAL DISTRICT

STATE
Maryland

COUNTY
Prince George's

3 CLASSIFICATION

CATEGORY	OWNERSHIP	STATUS	PRESENT USE	
__DISTRICT	__PUBLIC	__OCCUPIED	__AGRICULTURE	__MUSEUM
__BUILDING(S)	✓PRIVATE	✓UNOCCUPIED	__COMMERCIAL	__PARK
✓STRUCTURE	__BOTH	__WORK IN PROGRESS	__EDUCATIONAL	__PRIVATE RESIDENCE
✓SITE	**PUBLIC ACQUISITION**	**ACCESSIBLE**	__ENTERTAINMENT	__RELIGIOUS
__OBJECT	__IN PROCESS	__YES: RESTRICTED	__GOVERNMENT	__SCIENTIFIC
	__BEING CONSIDERED	__YES: UNRESTRICTED	__INDUSTRIAL	__TRANSPORTATION
		✓NO	__MILITARY	✓OTHER (ruin)

4 OWNER OF PROPERTY

NAME

Telephone #:

STREET & NUMBER

CITY, TOWN

__ VICINITY OF

STATE , zip code

5 LOCATION OF LEGAL DESCRIPTION

Liber #:
Folio #:

COURTHOUSE, REGISTRY OF DEEDS, ETC.
Prince George's County Courthouse

STREET & NUMBER

CITY, TOWN
Upper Marlboro

STATE
Maryland

6 REPRESENTATION IN EXISTING SURVEYS

TITLE

DATE

__FEDERAL __STATE __COUNTY __LOCAL

DEPOSITORY FOR SURVEY RECORDS

CITY, TOWN

STATE

PG. 86B-12

7 DESCRIPTION

CONDITION		CHECK ONE	CHECK ONE
__EXCELLENT	__DETERIORATED	__UNALTERED	✓ORIGINAL SITE
__GOOD	✓RUINS	✓ALTERED	__MOVED DATE_____
__FAIR	__UNEXPOSED		

DESCRIBE THE PRESENT AND ORIGINAL (IF KNOWN) PHYSICAL APPEARANCE

This is a ruinous, small, tenant-type of dwelling that sits on a wooded knoll, NE of Baden-Naylor and Baden-Westwood Rds. It apparently was a small, one-story log house, with hewn logs covered with weatherboards. Only the roof remains today, and this was of hewn framing, with rough pine sheathing on the gable-ends, and an old, wood shingle roof. A braced-frame wing, or shed of some sort, is joined to the south end of the main building.

CONTINUE ON SEPARATE SHEET IF NECESSARY

PG:86B-12

8 SIGNIFICANCE

PERIOD	AREAS OF SIGNIFICANCE -- CHECK AND JUSTIFY BELOW			
__PREHISTORIC	__ARCHEOLOGY-PREHISTORIC	__COMMUNITY PLANNING	__LANDSCAPE ARCHITECTURE	__RELIGION
__1400-1499	__ARCHEOLOGY-HISTORIC	__CONSERVATION	__LAW	__SCIENCE
__1500-1599	__AGRICULTURE	__ECONOMICS	__LITERATURE	__SCULPTURE
__1600-1699	__ARCHITECTURE	__EDUCATION	__MILITARY	__SOCIAL/HUMANITARIAN
__1700-1799	__ART	__ENGINEERING	__MUSIC	__THEATER
✓1800-1899	__COMMERCE	__EXPLORATION/SETTLEMENT	__PHILOSOPHY	__TRANSPORTATION
__1900-	__COMMUNICATIONS	__INDUSTRY	__POLITICS/GOVERNMENT	__OTHER (SPECIFY)
		__INVENTION		

SPECIFIC DATES BUILDER/ARCHITECT

STATEMENT OF SIGNIFICANCE

Appears to have been the house of a tenant farmer, or slave, on the Joseph H. Turner plantation here. One of few log buildings seen in the County, although these were apparently once numerous.

CONTINUE ON SEPARATE SHEET IF NECESSARY

PG:86B-12

9 MAJOR BIBLIOGRAPHICAL REFERENCES

CONTINUE ON SEPARATE SHEET IF NECESSARY

10 GEOGRAPHICAL DATA

ACREAGE OF NOMINATED PROPERTY _____

VERBAL BOUNDARY DESCRIPTION

LIST ALL STATES AND COUNTIES FOR PROPERTIES OVERLAPPING STATE OR COUNTY BOUNDARIES

STATE	COUNTY
STATE	COUNTY

11 FORM PREPARED BY

NAME / TITLE Michael F. Dwyer, Senior Park Historian	
ORGANIZATION M-NCPPC	DATE 9/5/74
STREET & NUMBER 8787 Georgia Ave.	TELEPHONE 589-1480
CITY OR TOWN Silver Spring	STATE Maryland

The Maryland Historic Sites Inventory was officially created by an Act of the Maryland Legislature, to be found in the Annotated Code of Maryland, Article 41, Section 181 KA, 1974 Supplement.

The Survey and Inventory are being prepared for information and record purposes only and do not constitute any infringement of individual property rights.

RETURN TO: Maryland Historical Trust
The Shaw House, 21 State Circle
Annapolis, Maryland 21401
(301) 267-1438

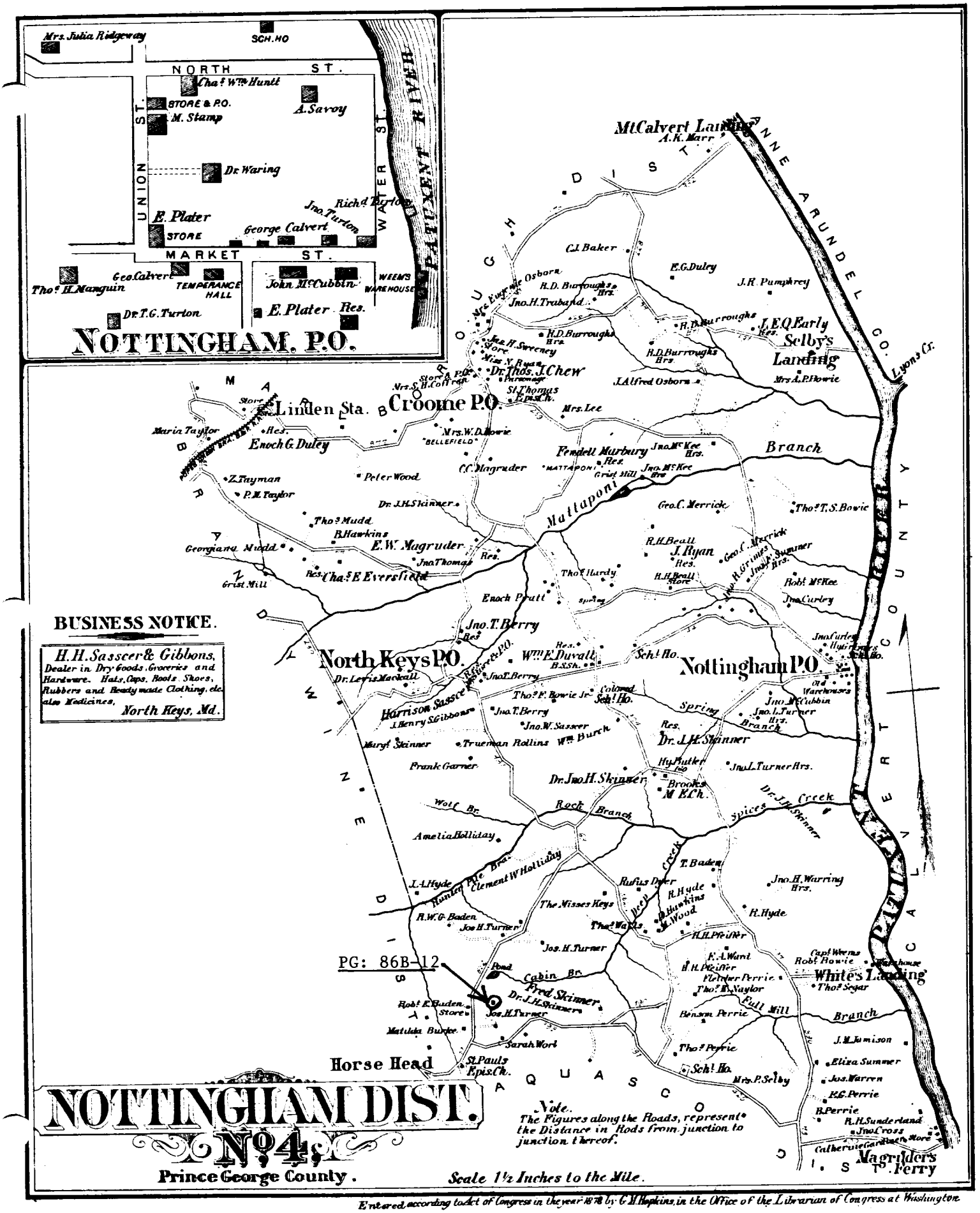
NOTTINGHAM. P.O.
NORTH ST.
UNION ST.
WATER ST.
MARKET ST.
PATUXENT RIVER
Mrs. Julia Ridgeway
SCH. HO
Chas. Wm. Huntt
STORE & P.O.
A. Savoy
M. Stamp
Dr. Waring
E. Plater
STORE
George Calvert
Jno. Turton
Richd. Turton
Geo. Calvert
Thos. H. Manguin
TEMPERANCE HALL
John McCubbin
WEEMS WAREHOUSE
E. Plater Res.
Dr. T.G. Turton
MtCalvert Landing
A.K. Marr
ANNE ARUNDEL CO.
Lyons Cr.
Selby's Landing
Mrs. A.P. Howie
J.E.Q. Early Res.
J.H. Pumphrey
E.G. Duley
C.J. Baker
R.D. Burroughs Hrs.
Jno. H. Trabaud
Jas. H. Sweeney Store
Miss N. Ryan
Dr. Thos. J. Chew
Parsonage
St. Thomas Epis. Ch.
J. Alfred Osborn
Mrs. Lee
Linden Sta.
Croome P.O.
Mrs. S. H. Coffran
Enoch G. Duley
Mrs. W. D. Howie
"BELLEFIELD"
Fendell Marbury Res.
Jno. McKee Hrs.
Grist Mill
Branch
Mattaponi
C.C. Magruder
Peter Wood
Z. Tayman
P.M. Taylor
Dr. J.H. Skinner
Geo. C. Merrick
Thos. T. S. Bowie
Thos. Mudd
B. Hawkins
E.W. Magruder
Jno. Thomas
Georgiana Mudd
Grist Mill
Chas. E. Eversfield
R.H. Beall
J. Ryan Res.
Thos. Hardy
Enoch Pratt
Robt. McKee
Jno. Curley
BUSINESS NOTICE.
H.H. Sasscer & Gibbons, Dealer in Dry Goods, Groceries and Hardware. Hats, Caps, Boots, Shoes, Rubbers and Ready made Clothing, etc. also Medicines, North Keys, Md.
Jno. T. Berry
North Keys P.O.
Wm. E. Duvall
Sch. Ho.
Nottingham P.O.
Dr. Lewis Mackall
Harrison Sasscer
J. Henry S. Gibbons
Jno. T. Berry
Jno. W. Sasscer
Trueman Rollins
Wm. Burch
Colored Sch. Ho.
Spring Branch
Jno. M. Cubbin
Jno. L. Turner Hrs.
Dr. J.H. Skinner
Frank Garner
Dr. Jno. H. Skinner
Brooks M.E. Ch.
Jno. L. Turner Hrs.
Wolf Br.
Rock Branch
Spices Creek
Amelia Holliday
Hunter Pye Bra.
Clement W. Holliday
T. Baden
Jno. H. Warring Hrs.
L.A. Hyde
Rufus Dyer
R. Hyde
The Misses Keys
R.W.G. Baden
Jos. H. Turner
Thos. Watts
R. Hyde
Jos. H. Turner
Pond
Cabin Br.
Fred Skinner
Dr. J.H. Skinner
Robt. E. Baden Store
Jos. H. Turner
Matilda Burke
Sarah Worl
Horse Head
St. Pauls Epis. Ch.
Benson Perrie
Thos. Perrie
Sch. Ho.
Mrs. P. Selby
Full Mill Branch
Capt. Weems
Robt. Howie
White's Landing
Thos. Segar
J.M. Jamison
Eliza Summer
Jos. Warren
H.G. Perrie
R. Perrie
R.H. Sunderland
Jno. Cross
Catherine Gardner Store
Magruder's Ferry
NOTTINGHAM DIST.
No. 4.
Prince George County.
Note. The Figures along the Roads, represent the Distance in Rods from junction to junction thereof.
Scale 1½ Inches to the Mile.
Entered according to Act of Congress in the year 1878 by G.M. Hopkins in the Office of the Librarian of Congress at Washington.

PG: 86B-12

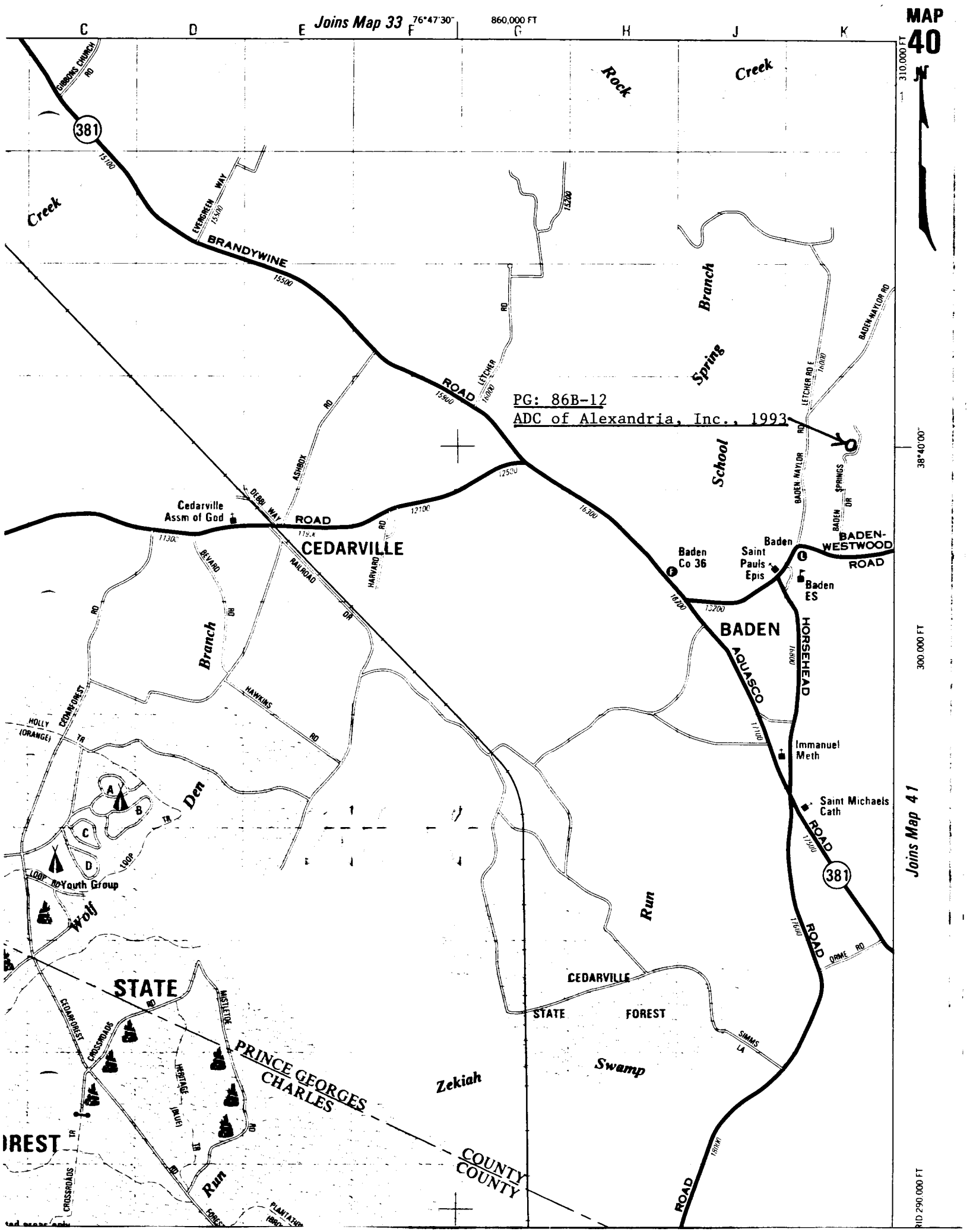

PG: 86B-12
ADC of Alexandria, Inc., 1993

PG: 86B-12

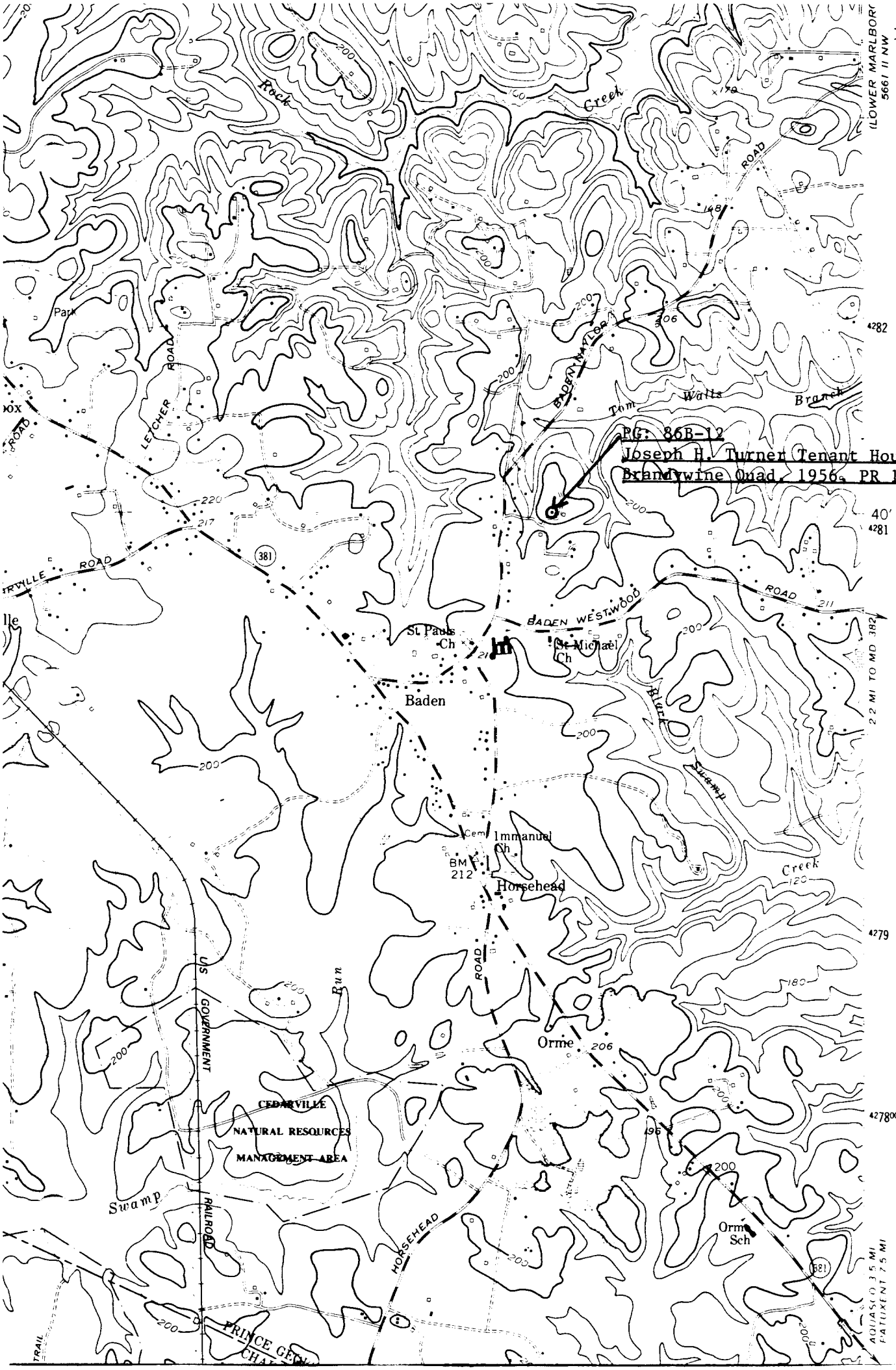

PG: 86B-12
Joseph H. Turner Tenant House Ruins
Brandywine Quad. 1956, PR 1985

NAME JOSEPH H. TURNER - LOG TENANT HOUSE RUINS

LOCATION BADEN- NAYLOR Rd BADEN, Md

FACADE SW

PHOTO TAKEN 9/5/74 MOWYER

PG:86B-12