1704405504

PG-#85A-19

MARYLAND HISTORICAL TRUST

INVENTORY FORM FOR STATE HISTORIC SITES SURVEY

1 NAME

HISTORIC
William H. Gwynn House

AND/OR COMMON

2 LOCATION

STREET & NUMBER
Floral Park Road

CITY, TOWN
T.B. (Brandywine P.O.) ___ VICINITY OF

CONGRESSIONAL DISTRICT

STATE
Maryland

COUNTY
Prince George's

3 CLASSIFICATION

CATEGORY	OWNERSHIP	STATUS	PRESENT USE	
___DISTRICT	___PUBLIC	✓OCCUPIED	✓AGRICULTURE	___MUSEUM
✓BUILDING(S)	✓PRIVATE	___UNOCCUPIED	___COMMERCIAL	___PARK
___STRUCTURE	___BOTH	___WORK IN PROGRESS	___EDUCATIONAL	✓PRIVATE RESIDENCE
___SITE	**PUBLIC ACQUISITION**	**ACCESSIBLE**	___ENTERTAINMENT	___RELIGIOUS
___OBJECT	___IN PROCESS	___YES: RESTRICTED	___GOVERNMENT	___SCIENTIFIC
	___BEING CONSIDERED	___YES: UNRESTRICTED	___INDUSTRIAL	___TRANSPORTATION
		✓NO	___MILITARY	___OTHER

4 OWNER OF PROPERTY

NAME
Sam Chin Mon (parcel 9-L.1582/213) Telephone #:

STREET & NUMBER

CITY, TOWN
___ VICINITY OF

STATE, zip code

5 LOCATION OF LEGAL DESCRIPTION

COURTHOUSE, REGISTRY OF DEEDS, ETC.
Prince George's County Courthouse

Liber #:
Folio #:

STREET & NUMBER

CITY, TOWN
Upper Marlboro

STATE
Maryland

6 REPRESENTATION IN EXISTING SURVEYS

TITLE

DATE

___FEDERAL ___STATE ___COUNTY ___LOCAL

DEPOSITORY FOR SURVEY RECORDS

CITY, TOWN

STATE

PG:85A-19

7 DESCRIPTION

CONDITION		CHECK ONE	CHECK ONE
__EXCELLENT	__DETERIORATED	✓ UNALTERED	✓ ORIGINAL SITE
✓ GOOD	__RUINS	__ALTERED	__MOVED DATE_____
__FAIR	__UNEXPOSED		

DESCRIBE THE PRESENT AND ORIGINAL (IF KNOWN) PHYSICAL APPEARANCE

This is a two-story frame farmhouse, set in a field on the north side of Floral Park Rd. The main (south) facade has three bays, with a central door, and a peaked center gable. A one-story porch spans the front. Chimneys are stove-type flues. A lower, two-story ell extends from the NE rear. There are several farm buildings on the property.

CONTINUE ON SEPARATE SHEET IF NECESSARY

PG:85A-19

8 SIGNIFICANCE

PERIOD	AREAS OF SIGNIFICANCE -- CHECK AND JUSTIFY BELOW			
__PREHISTORIC	__ARCHEOLOGY-PREHISTORIC	__COMMUNITY PLANNING	__LANDSCAPE ARCHITECTURE	__RELIGION
__1400-1499	__ARCHEOLOGY-HISTORIC	__CONSERVATION	__LAW	__SCIENCE
__1500-1599	__AGRICULTURE	__ECONOMICS	__LITERATURE	__SCULPTURE
__1600-1699	__ARCHITECTURE	__EDUCATION	__MILITARY	__SOCIAL/HUMANITARIAN
__1700-1799	__ART	__ENGINEERING	__MUSIC	__THEATER
√1800-1899	__COMMERCE	__EXPLORATION/SETTLEMENT	__PHILOSOPHY	__TRANSPORTATION
__1900-	__COMMUNICATIONS	__INDUSTRY	__POLITICS/GOVERNMENT	__OTHER (SPECIFY)
		__INVENTION		

SPECIFIC DATES BUILDER/ARCHITECT

STATEMENT OF SIGNIFICANCE

This is a typical post-Civil War area farmhouse-exhibiting functional use of space combined with xonservative Victorian elements.

CONTINUE ON SEPARATE SHEET IF NECESSARY

PG:85A-19

9 MAJOR BIBLIOGRAPHICAL REFERENCES

CONTINUE ON SEPARATE SHEET IF NECESSARY

10 GEOGRAPHICAL DATA

ACREAGE OF NOMINATED PROPERTY _____

VERBAL BOUNDARY DESCRIPTION

LIST ALL STATES AND COUNTIES FOR PROPERTIES OVERLAPPING STATE OR COUNTY BOUNDARIES

STATE	COUNTY
STATE	COUNTY

11 FORM PREPARED BY

NAME / TITLE
Michael F. Dwyer, Senior Park Historian

ORGANIZATION
M-NCPPC

DATE
7/31/74

STREET & NUMBER
8787 Georgia Ave.

TELEPHONE
589-1480

CITY OR TOWN
Silver Spring

STATE
Maryland

The Maryland Historic Sites Inventory was officially created by an Act of the Maryland Legislature, to be found in the Annotated Code of Maryland, Article 41, Section 181 KA, 1974 Supplement.

The Survey and Inventory are being prepared for information and record purposes only and do not constitute any infringement of individual property rights.

RETURN TO: Maryland Historical Trust
The Shaw House, 21 State Circle
Annapolis, Maryland 21401
(301) 267-1438

BRANDYWINE DIST.

No 11

Prince George County

Scale, 1½ Inches to the Mile.

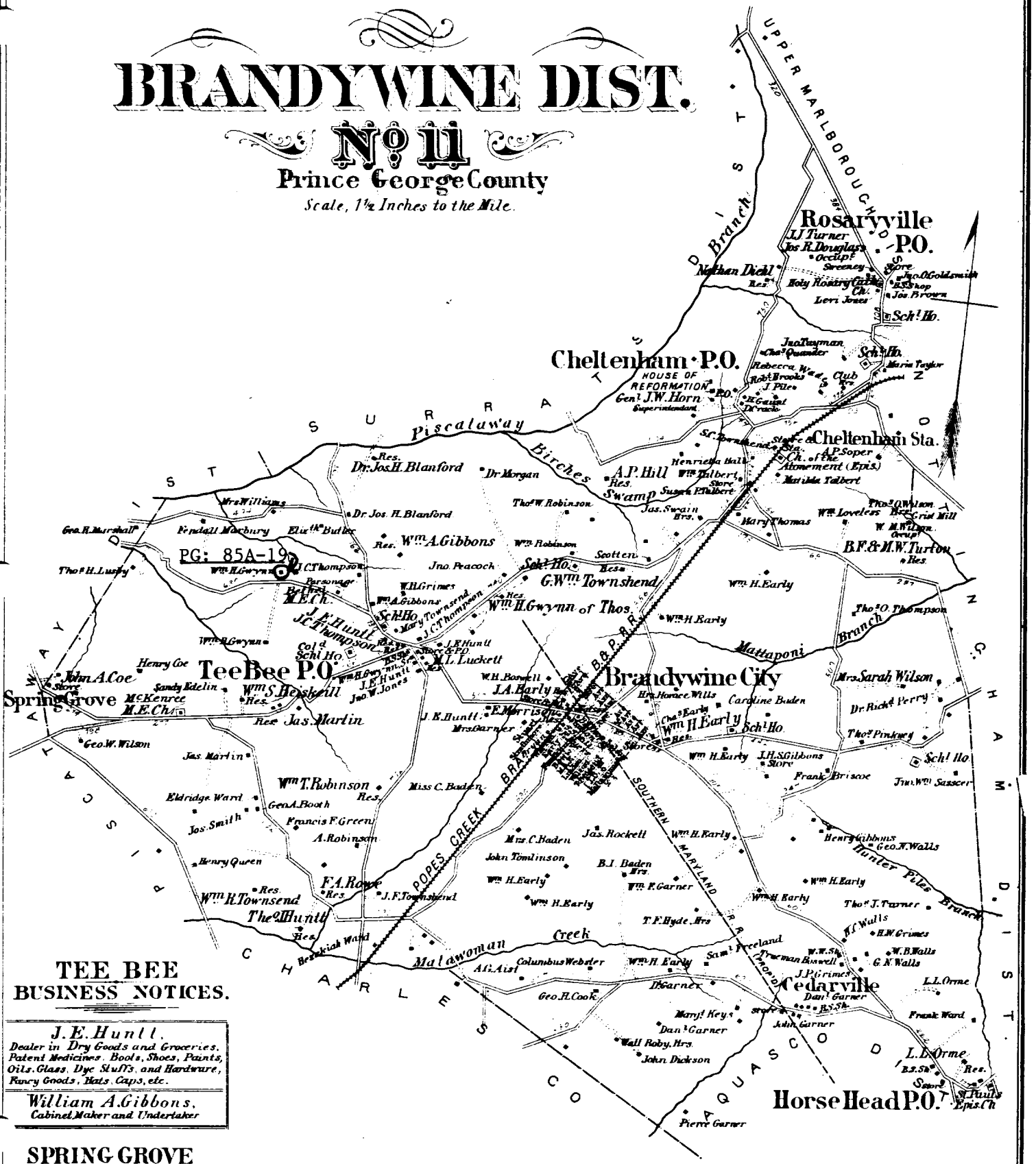

TEE BEE
BUSINESS NOTICES.

J. E. Huntt.
Dealer in Dry Goods and Groceries, Patent Medicines, Boots, Shoes, Paints, Oils, Glass, Dye Stuffs, and Hardware, Fancy Goods, Hats, Caps, etc.

William A. Gibbons,
Cabinet Maker and Undertaker

SPRING GROVE

John A. Coe,
Dealer in Dry Good, Groceries and General Country Produce.

Note: The figures on the Roads shows the distance in Rods from junction to junction thereof.

Entered according to Act of Congress in the year 1878 by G.M. Hopkins, in the Office of the Librarian of Congress at Washington D.C.

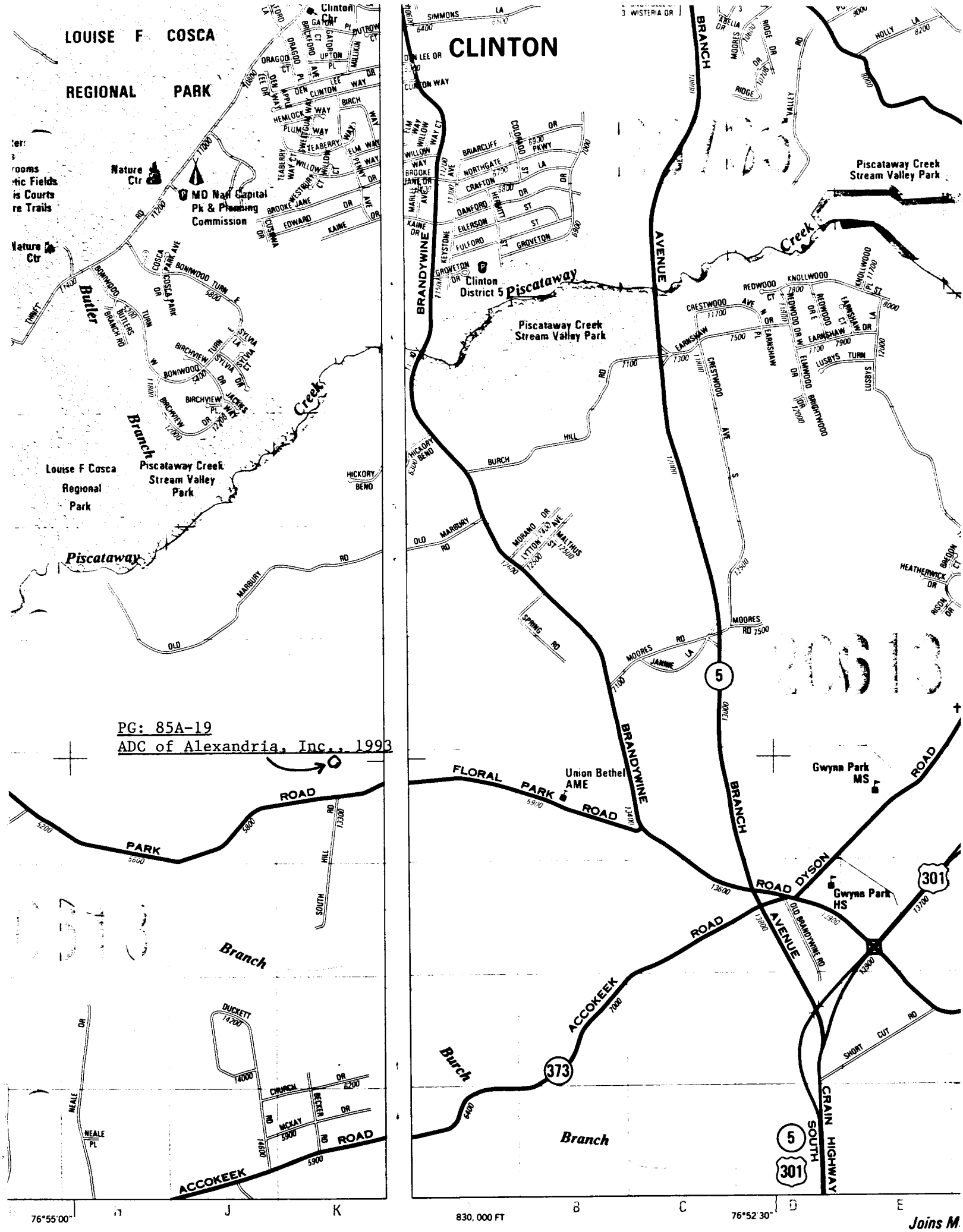

PG: 85A-19
ADC of Alexandria, Inc., 1993

PG: 85A-19
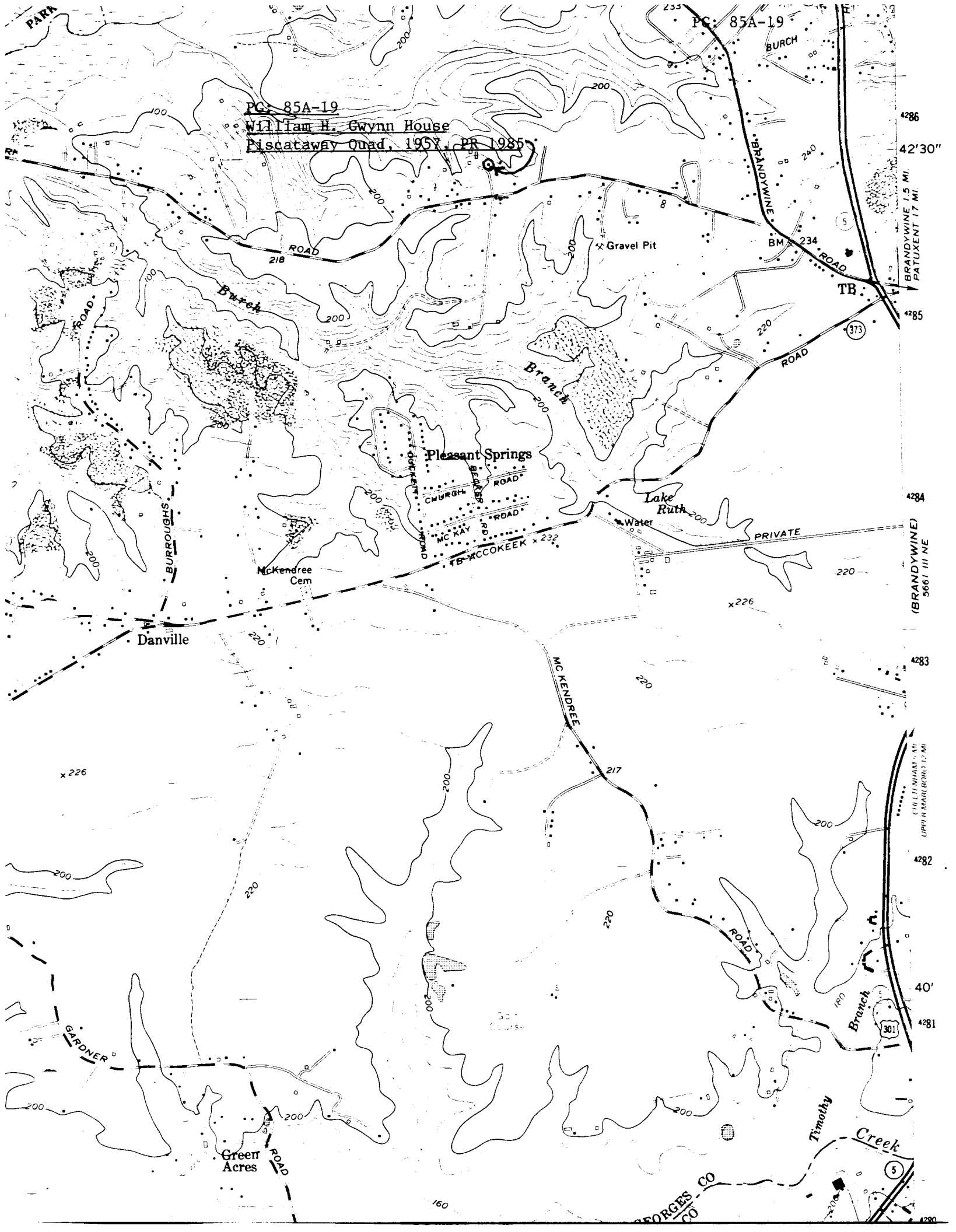
PG: 85A-19
William H. Gwynn House
Piscataway Quad, 1957, PR 1985