1704335304

MARYLAND HISTORICAL TRUST

PG #85A--4

INVENTORY FORM FOR STATE HISTORIC SITES SURVEY

1 NAME

HISTORIC

AND/OR COMMON
Thomas Robinson House

2 LOCATION

STREET & NUMBER
off Dyson Rd. West of Rt. 301

CITY, TOWN
Brandywine/T.B. __ VICINITY OF

CONGRESSIONAL DISTRICT

STATE
Md.

COUNTY
P.G.

3 CLASSIFICATION

CATEGORY	OWNERSHIP	STATUS	PRESENT USE	
__DISTRICT	__PUBLIC	X OCCUPIED	X AGRICULTURE	__MUSEUM
X BUILDING(S)	X PRIVATE	__UNOCCUPIED	__COMMERCIAL	__PARK
__STRUCTURE	__BOTH	__WORK IN PROGRESS	__EDUCATIONAL	X PRIVATE RESIDENCE
__SITE	PUBLIC ACQUISITION	ACCESSIBLE	__ENTERTAINMENT	__RELIGIOUS
__OBJECT	__IN PROCESS	__YES: RESTRICTED	__GOVERNMENT	__SCIENTIFIC
	__BEING CONSIDERED	__YES: UNRESTRICTED	__INDUSTRIAL	__TRANSPORTATION
		X NO	__MILITARY	__OTHER

4 OWNER OF PROPERTY

NAME
Nelson F. Billingsley

Telephone #:

STREET & NUMBER
Brandywine

CITY, TOWN
__ VICINITY OF

STATE, zip code
Md.

5 LOCATION OF LEGAL DESCRIPTION

COURTHOUSE, REGISTRY OF DEEDS, ETC.
Prince George's County Courthouse

Liber #:
Folio #:

STREET & NUMBER
Main Street

CITY, TOWN
Upper Marlboro

STATE
Maryland

6 REPRESENTATION IN EXISTING SURVEYS

TITLE

DATE

__FEDERAL __STATE __COUNTY __LOCAL

DEPOSITORY FOR SURVEY RECORDS

CITY, TOWN

STATE

7 DESCRIPTION

CONDITION		CHECK ONE	CHECK ONE
__EXCELLENT	__DETERIORATED	__UNALTERED	X_ORIGINAL SITE
X_GOOD	__RUINS	X_ALTERED	__MOVED DATE_____
__FAIR	__UNEXPOSED		

DESCRIBE THE PRESENT AND ORIGINAL (IF KNOWN) PHYSICAL APPEARANCE

This is a large, 2 story, Federal-style frame House w/ several modern additions. It is located at the end of a long drive on the Nelson Billingsley farm. Cannot be seen by public - unable to examine for survey.

CONTINUE ON SEPARATE SHEET IF NECESSARY

PG:85A-4

8 SIGNIFICANCE

PERIOD

__PREHISTORIC
__1400-1499
__1500-1599
__1600-1699
__1700-1799
__1800-1899
__1900-

AREAS OF SIGNIFICANCE -- CHECK AND JUSTIFY BELOW

__ARCHEOLOGY-PREHISTORIC
__ARCHEOLOGY-HISTORIC
__AGRICULTURE
__ARCHITECTURE
__ART
__COMMERCE
__COMMUNICATIONS
__COMMUNITY PLANNING
__CONSERVATION
__ECONOMICS
__EDUCATION
__ENGINEERING
__EXPLORATION/SETTLEMENT
__INDUSTRY
__INVENTION
__LANDSCAPE ARCHITECTURE
__LAW
__LITERATURE
__MILITARY
__MUSIC
__PHILOSOPHY
__POLITICS/GOVERNMENT
__RELIGION
__SCIENCE
__SCULPTURE
__SOCIAL/HUMANITARIAN
__THEATER
__TRANSPORTATION
__OTHER (SPECIFY)

SPECIFIC DATES

BUILDER/ARCHITECT

STATEMENT OF SIGNIFICANCE

Appears to be one of the older homes still standing in the area. A Thomas Robinson lived here in the 1870's.

CONTINUE ON SEPARATE SHEET IF NECESSARY

9 MAJOR BIBLIOGRAPHICAL REFERENCES

CONTINUE ON SEPARATE SHEET IF NECESSARY

10 GEOGRAPHICAL DATA

ACREAGE OF NOMINATED PROPERTY _____

VERBAL BOUNDARY DESCRIPTION

LIST ALL STATES AND COUNTIES FOR PROPERTIES OVERLAPPING STATE OR COUNTY BOUNDARIES

STATE COUNTY

STATE COUNTY

11 FORM PREPARED BY

NAME / TITLE Michael F. Dwyer, Senior Park Historian

ORGANIZATION M-NCPPC DATE 8/13/74

STREET & NUMBER 8787 Georgia Avenue TELEPHONE

CITY OR TOWN Silver Spring STATE Maryland

The Maryland Historic Sites Inventory was officially created by an Act of the Maryland Legislature, to be found in the Annotated Code of Maryland, Article 41, Section 181 KA, 1974 Supplement.

The Survey and Inventory are being prepared for information and record purposes only and do not constitute any infringement of individual property rights.

RETURN TO: Maryland Historical Trust
The Shaw House, 21 State Circle
Annapolis, Maryland 21401
(301) 267-1438

BRANDYWINE DIST.

No 11

Prince George County

Scale, 1½ Inches to the Mile.

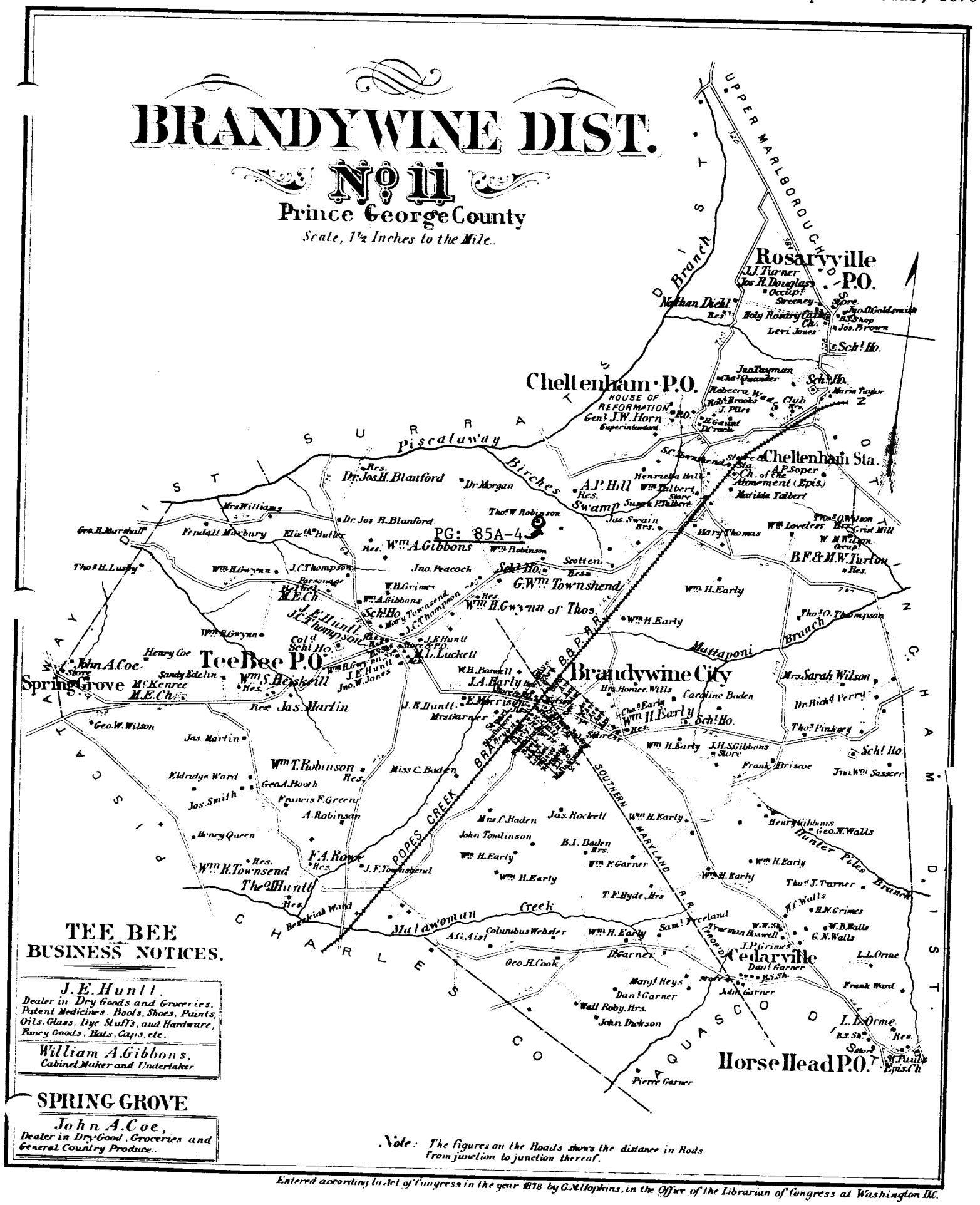

TEE BEE BUSINESS NOTICES.

J. E. Huntt,
Dealer in Dry Goods and Groceries, Patent Medicines, Boots, Shoes, Paints, Oils, Glass, Dye Stuffs, and Hardware, Fancy Goods, Hats, Caps, etc.

William A. Gibbons,
Cabinet Maker and Undertaker

SPRING GROVE

John A. Coe,
Dealer in Dry Goods, Groceries and General Country Produce.

Note: The figures on the Roads shows the distance in Rods from junction to junction thereof.

Entered according to Act of Congress in the year 1878 by G.M. Hopkins, in the Office of the Librarian of Congress at Washington D.C.

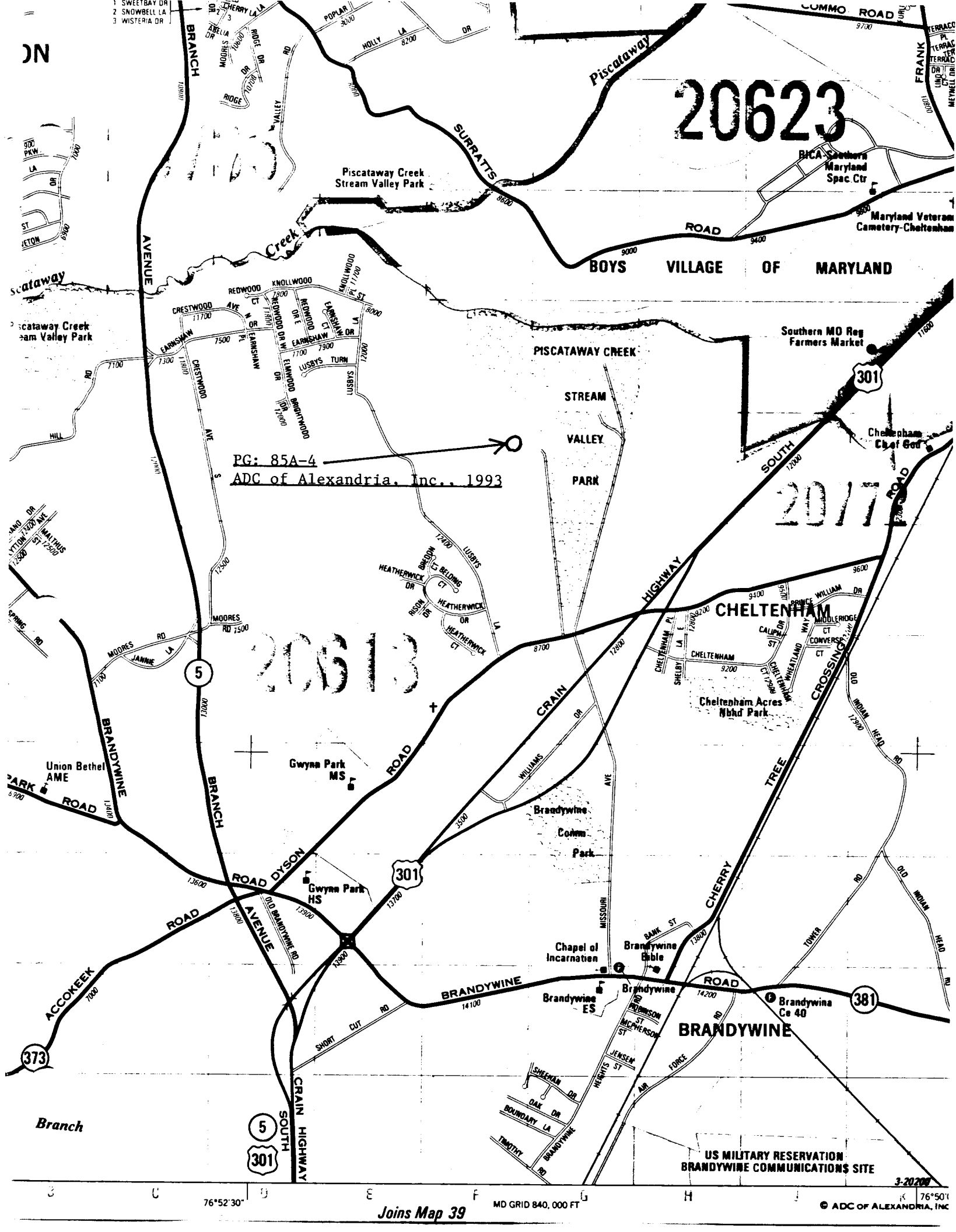
20623
20613
2017
PG: 85A-4
ADC of Alexandria, Inc., 1993
Piscataway Creek Stream Valley Park
BOYS VILLAGE OF MARYLAND
PISCATAWAY CREEK STREAM VALLEY PARK
Southern MD Reg Farmers Market
Cheltenham Ch of God
CHELTENHAM
Cheltenham Acres Nbhd Park
Gwynn Park MS
Gwynn Park HS
Union Bethel AME
Brandywine Comm Park
Chapel of Incarnation
Brandywine Bible
Brandywine ES
Brandywine Ce 40
BRANDYWINE
US MILITARY RESERVATION
BRANDYWINE COMMUNICATIONS SITE
Joins Map 39
MD GRID 840, 000 FT
76°52'30"
76°50'
© ADC OF ALEXANDRIA, INC

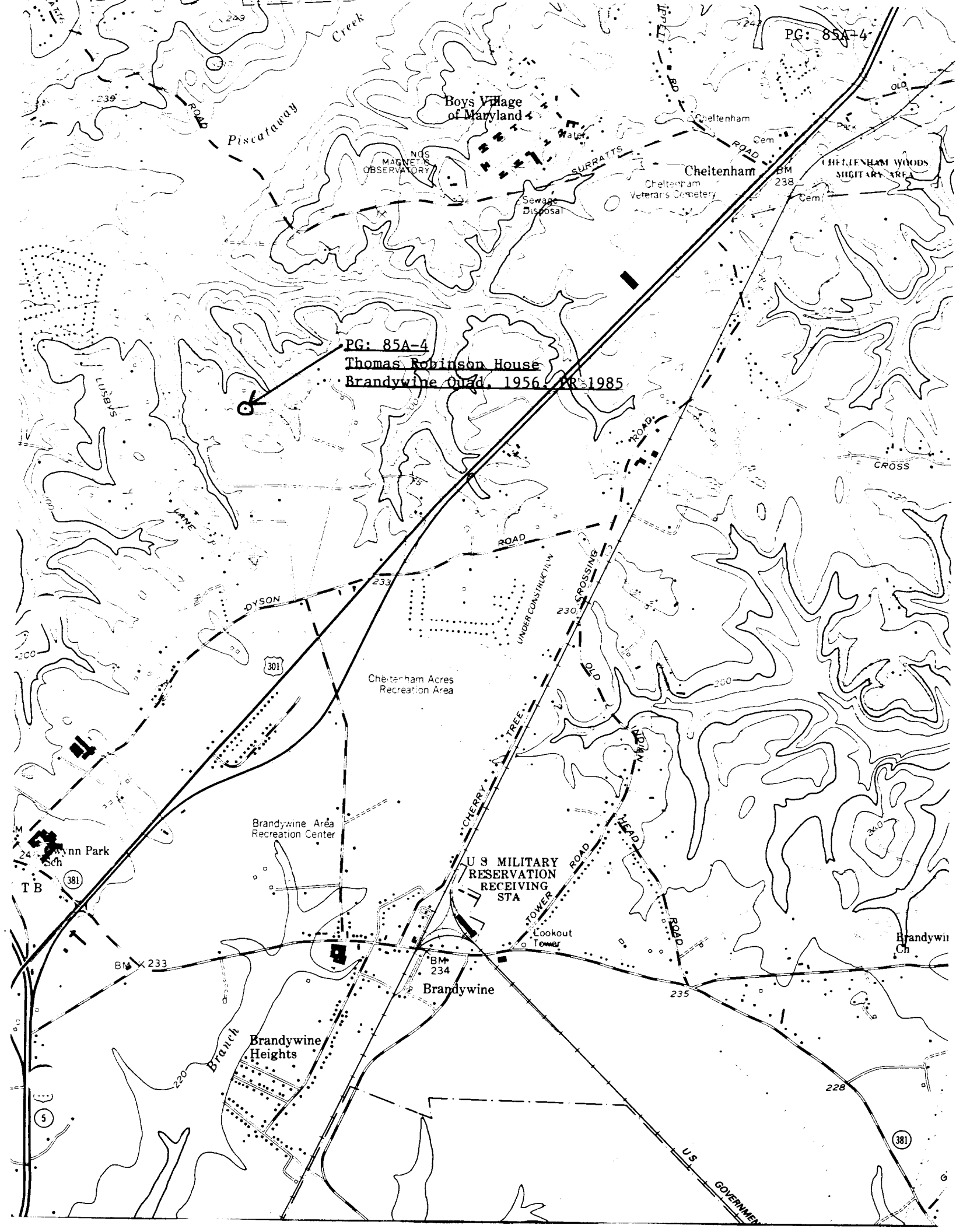

PG: 85A-4
Thomas Robinson House
Brandywine Quad. 1956, PR 1985