1704275604

MARYLAND HISTORICAL TRUST

PG#84-19

INVENTORY FORM FOR STATE HISTORIC SITES SURVEY

1 NAME

HISTORIC

AND/OR COMMON Old Accokeek Store

2 LOCATION

STREET & NUMBER Bealle Hill Rd. & Accokeek Rd.

CITY, TOWN Accokeek ___ VICINITY OF

CONGRESSIONAL DISTRICT

STATE Md.

COUNTY P.G.

3 CLASSIFICATION

CATEGORY	OWNERSHIP	STATUS	PRESENT USE	
__DISTRICT	__PUBLIC	X OCCUPIED	__AGRICULTURE	__MUSEUM
X BUILDING(S)	X PRIVATE	__UNOCCUPIED	__COMMERCIAL	__PARK
__STRUCTURE	__BOTH	__WORK IN PROGRESS	__EDUCATIONAL	X PRIVATE RESIDENCE
__SITE	PUBLIC ACQUISITION	ACCESSIBLE	__ENTERTAINMENT	__RELIGIOUS
__OBJECT	__IN PROCESS	__YES: RESTRICTED	__GOVERNMENT	__SCIENTIFIC
	__BEING CONSIDERED	__YES: UNRESTRICTED	__INDUSTRIAL	__TRANSPORTATION
		X NO	__MILITARY	__OTHER:

4 OWNER OF PROPERTY

NAME ? (parcel 68) Telephone #:

STREET & NUMBER

CITY, TOWN ___ VICINITY OF

STATE, zip code

5 LOCATION OF LEGAL DESCRIPTION

Liber #:

Folio #:

COURTHOUSE, REGISTRY OF DEEDS, ETC. Prince George's County Courthouse

STREET & NUMBER Main Street

CITY, TOWN Upper Marlboro

STATE Md.

6 REPRESENTATION IN EXISTING SURVEYS

TITLE

DATE

__FEDERAL __STATE __COUNTY __LOCAL

DEPOSITORY FOR SURVEY RECORDS

CITY, TOWN

STATE

7 DESCRIPTION

PG: 84-19

CONDITION		CHECK ONE	CHECK ONE
__EXCELLENT	__DETERIORATED	__UNALTERED	X ORIGINAL SITE
X GOOD	__RUINS	X ALTERED	__MOVED DATE_____
__FAIR	__UNEXPOSED		

DESCRIBE THE PRESENT AND ORIGINAL (IF KNOWN) PHYSICAL APPEARANCE

This is a 2 story, frame bldg, built in several sections so as to form the shape of a "T". It appears to have been built about the 1870's. There are stove-type chimneys, and the windows have 2/2 sash. The clapboard siding is now covered w/ aluminum siding.

CONTINUE ON SEPARATE SHEET IF NECESSARY

PG:84-19

8 SIGNIFICANCE

PERIOD	AREAS OF SIGNIFICANCE -- CHECK AND JUSTIFY BELOW			
__PREHISTORIC	__ARCHEOLOGY-PREHISTORIC	__COMMUNITY PLANNING	__LANDSCAPE ARCHITECTURE	__RELIGION
__1400-1499	__ARCHEOLOGY-HISTORIC	__CONSERVATION	__LAW	__SCIENCE
__1500-1599	__AGRICULTURE	__ECONOMICS	__LITERATURE	__SCULPTURE
__1600-1699	__ARCHITECTURE	__EDUCATION	__MILITARY	__SOCIAL/HUMANITARIAN
__1700-1799	__ART	__ENGINEERING	__MUSIC	__THEATER
X 1800-1899	__COMMERCE	__EXPLORATION/SETTLEMENT	__PHILOSOPHY	__TRANSPORTATION
__1900-	__COMMUNICATIONS	__INDUSTRY	__POLITICS/GOVERNMENT	__OTHER (SPECIFY)
		__INVENTION		

SPECIFIC DATES

BUILDER/ARCHITECT

STATEMENT OF SIGNIFICANCE

Appears to have been a country store operated by J. T. Boswell in the 1870's.

CONTINUE ON SEPARATE SHEET IF NECESSARY

PG:84-19

9 MAJOR BIBLIOGRAPHICAL REFERENCES

CONTINUE ON SEPARATE SHEET IF NECESSARY

10 GEOGRAPHICAL DATA

ACREAGE OF NOMINATED PROPERTY _____

VERBAL BOUNDARY DESCRIPTION

LIST ALL STATES AND COUNTIES FOR PROPERTIES OVERLAPPING STATE OR COUNTY BOUNDARIES

STATE COUNTY

STATE COUNTY

11 FORM PREPARED BY

NAME / TITLE
Michael F. Dwyer, Senior Park Historian

ORGANIZATION
M-NCPPC

DATE
7/31/74

STREET & NUMBER
8787 Georgia Avenue

TELEPHONE

CITY OR TOWN
Silver Spring

STATE
Md.

The Maryland Historic Sites Inventory was officially created by an Act of the Maryland Legislature, to be found in the Annotated Code of Maryland, Article 41, Section 181 KA, 1974 Supplement.

The Survey and Inventory are being prepared for information and record purposes only and do not constitute any infringement of individual property rights.

RETURN TO: Maryland Historical Trust
The Shaw House, 21 State Circle
Annapolis, Maryland 21401
(301) 267-1438

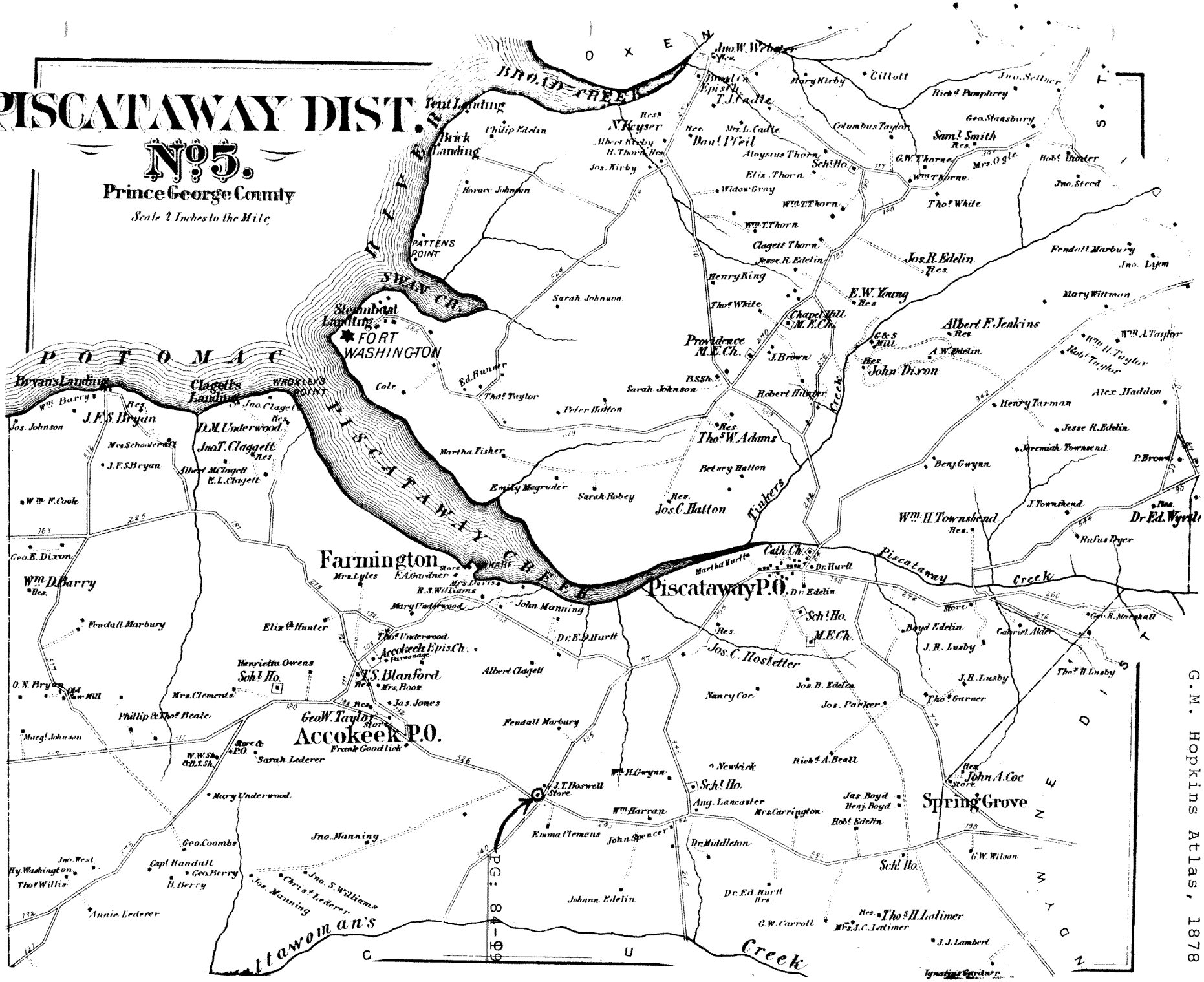

PG: 84-19
G.M. Hopkins Atlas, 1878

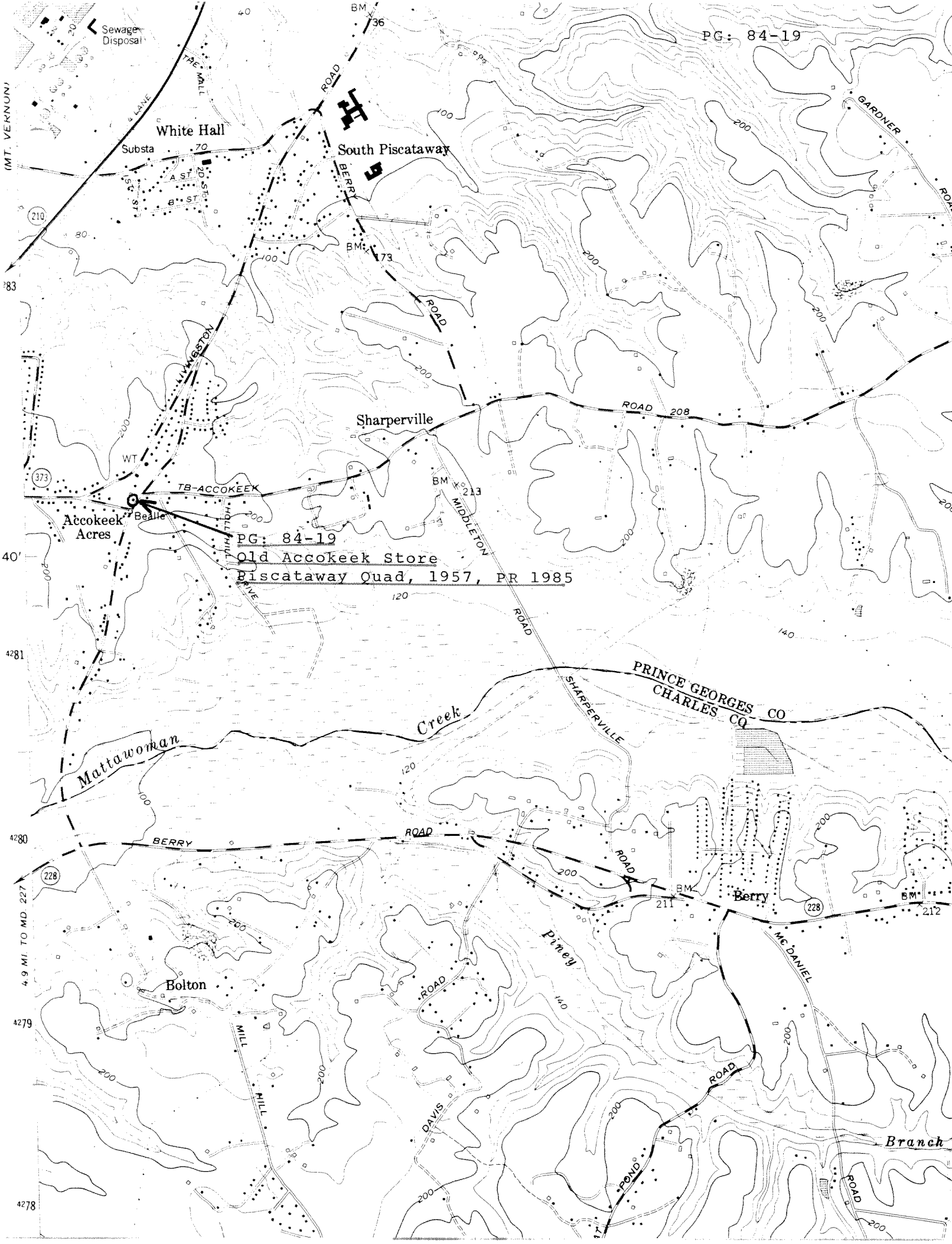
PG: 84-19
Sewage Disposal
White Hall
Substa
South Piscataway
BERRY ROAD
GARDNER ROAD
LIVINGSTON
Sharperville
ROAD 208
TB-ACCOKEEK
Accokeek Acres
Bealle
HOLL HILL DRIVE
MIDDLETON ROAD
PG: 84-19
Old Accokeek Store
Piscataway Quad, 1957, PR 1985
PRINCE GEORGES CO
CHARLES CO
SHARPERVILLE
Mattawoman Creek
BERRY ROAD
Berry
Piney
Bolton
MILL HILL
DAVIS ROAD
MC DANIEL
POND ROAD
Branch
4.9 MI. TO MD. 227
(MT. VERNON)

Joins Map 30

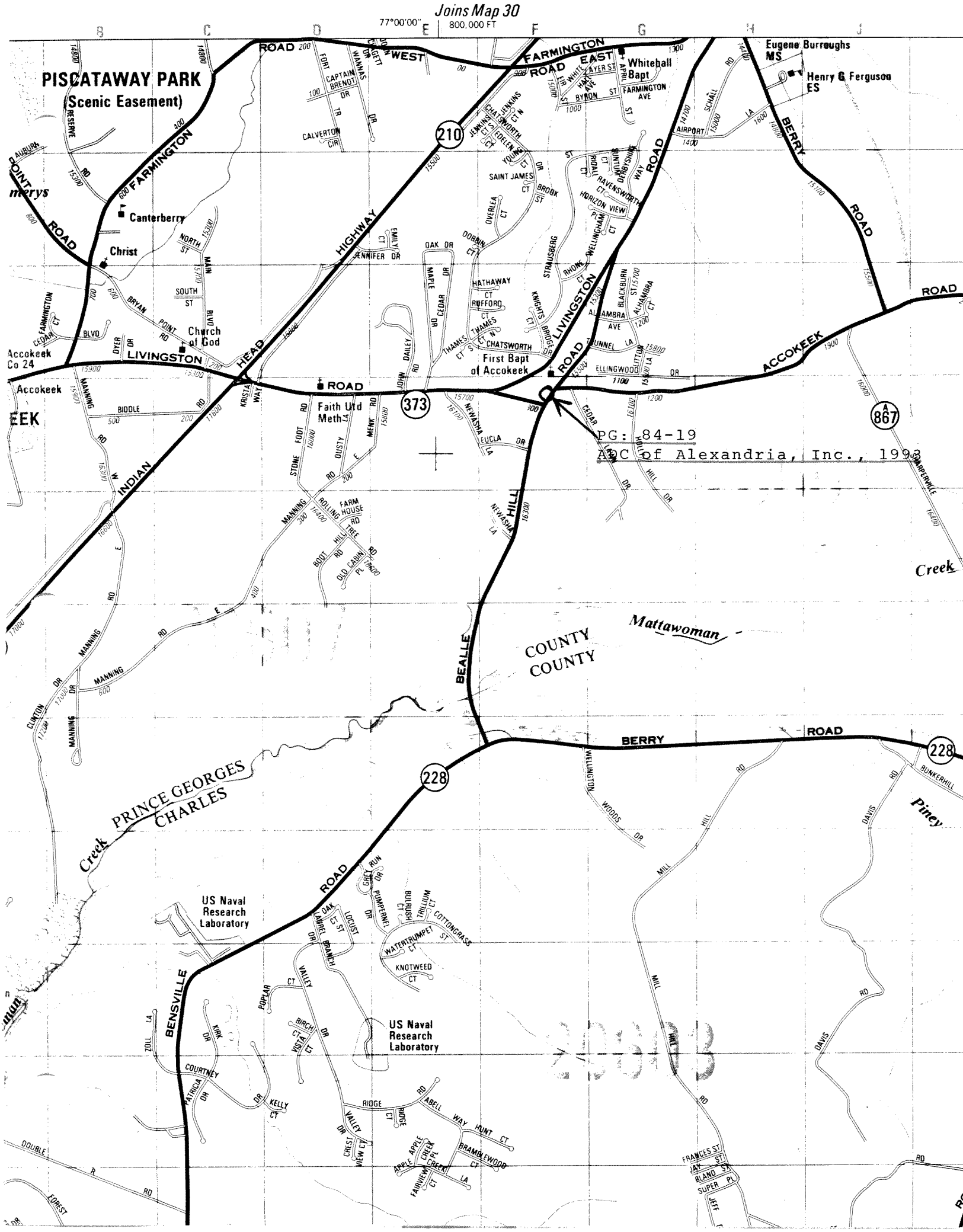
77°00'00"
800,000 FT
PISCATAWAY PARK
(Scenic Easement)
Canterberry
Christ
Church of God
Accokeek Co 24
Accokeek
Faith Utd Meth
First Bapt of Accokeek
Whitehall Bapt
Eugene Burroughs MS
Henry G Ferguson ES
FARMINGTON ROAD
WEST FARMINGTON ROAD
EAST FARMINGTON ROAD
LIVINGSTON ROAD
HEAD HIGHWAY
INDIAN HEAD HIGHWAY
BERRY ROAD
ACCOKEEK ROAD
BEALLE HILL ROAD
BENSVILLE ROAD
210
373
867
228
PG: 84-19
ADC of Alexandria, Inc., 1993
Mattawoman Creek
COUNTY
COUNTY
PRINCE GEORGES
CHARLES
Creek
Piney
US Naval Research Laboratory
US Naval Research Laboratory

NAME #84-19 OLD ACCOKEEK STORE ?

LOCATION BEALLE HILL Rd + ACCOKEEK Rd

ACCOKEEK, Md

FACADE SE

PHOTO TAKEN 7/31/74 MDWYER