PG #81B-10

MARYLAND HISTORICAL TRUST

1703615204

INVENTORY FORM FOR STATE HISTORIC SITES SURVEY

1 NAME

HISTORIC

AND/OR COMMON

Mill Site (Bevard Farm)

2 LOCATION

STREET & NUMBER

Tinkers Creek, off Gallahan Road, near Old Fort Road

CITY, TOWN

(Friendly) Piscataway

__ VICINITY OF

CONGRESSIONAL DISTRICT

STATE

Maryland

COUNTY

Prince George's

3 CLASSIFICATION

CATEGORY	OWNERSHIP	STATUS	PRESENT USE	
__DISTRICT	__PUBLIC	✓OCCUPIED	✓AGRICULTURE	__MUSEUM
✓BUILDING(S)	✓PRIVATE	__UNOCCUPIED	__COMMERCIAL	__PARK
__STRUCTURE	__BOTH	__WORK IN PROGRESS	__EDUCATIONAL	✓PRIVATE RESIDENCE
✓SITE	**PUBLIC ACQUISITION**	**ACCESSIBLE**	__ENTERTAINMENT	__RELIGIOUS
__OBJECT	__IN PROCESS	__YES: RESTRICTED	__GOVERNMENT	__SCIENTIFIC
	__BEING CONSIDERED	✓YES: UNRESTRICTED	__INDUSTRIAL	__TRANSPORTATION
		__NO	__MILITARY	__OTHER

4 OWNER OF PROPERTY

NAME

Samuel S. Bevard

Telephone #:

STREET & NUMBER

11524 Old Fort Road

CITY, TOWN

Friendly

__ VICINITY OF

STATE, zip code

Maryland

5 LOCATION OF LEGAL DESCRIPTION

COURTHOUSE, REGISTRY OF DEEDS, ETC.

Prince George's County Courthouse

Liber #:

Folio #:

STREET & NUMBER

CITY, TOWN

Upper Marlboro

STATE

Maryland

6 REPRESENTATION IN EXISTING SURVEYS

TITLE

DATE

__FEDERAL __STATE __COUNTY __LOCAL

DEPOSITORY FOR SURVEY RECORDS

CITY, TOWN

STATE

7 DESCRIPTION

CONDITION		CHECK ONE	CHECK ONE
__EXCELLENT	__DETERIORATED	__UNALTERED	✓ORIGINAL SITE
__GOOD	✓RUINS	__ALTERED	__MOVED DATE_____
__FAIR	__UNEXPOSED		

DESCRIBE THE PRESENT AND ORIGINAL (IF KNOWN) PHYSICAL APPEARANCE

Reportedly, the foundation of a mill still stands along the creek. Visible at the time of the survey, was a worn-down trace of a mill race on the west bank of Tinkers Creek. An old tobacco barn with a central gable-roof section and a lower, hip roof "skirt" stands near the newer brick house here.

CONTINUE ON SEPARATE SHEET IF NECESSARY

8 SIGNIFICANCE

PERIOD	AREAS OF SIGNIFICANCE -- CHECK AND JUSTIFY BELOW			
__PREHISTORIC	__ARCHEOLOGY-PREHISTORIC	__COMMUNITY PLANNING	__LANDSCAPE ARCHITECTURE	__RELIGION
__1400-1499	__ARCHEOLOGY-HISTORIC	__CONSERVATION	__LAW	__SCIENCE
__1500-1599	__AGRICULTURE	__ECONOMICS	__LITERATURE	__SCULPTURE
✓1600-1699	__ARCHITECTURE	__EDUCATION	__MILITARY	__SOCIAL/HUMANITARIAN
__1700-1799	__ART	__ENGINEERING	__MUSIC	__THEATER
✓1800-1899	__COMMERCE	__EXPLORATION/SETTLEMENT	__PHILOSOPHY	__TRANSPORTATION
__1900-	__COMMUNICATIONS	__INDUSTRY	__POLITICS/GOVERNMENT	__OTHER (SPECIFY)
		__INVENTION		

SPECIFIC DATES

BUILDER/ARCHITECT

STATEMENT OF SIGNIFICANCE

Reportedly, this is a tract of land known as "Frankland"-surveyed for Luke Gardner in 1668, and later owned by the Edelin and Digges families. William Digges owned a mill here in the 18th Century, and Hopkins' Atlas shows a grist and saw mill still operating here in 1878. The tobacco barn is old-belonging to the old farm here.

CONTINUE ON SEPARATE SHEET IF NECESSARY

PG:81B-10

9 MAJOR BIBLIOGRAPHICAL REFERENCES

1) Kellock, Katherine. COLONIAL PISCATAWAY, (1962), pp. 17, 21.

CONTINUE ON SEPARATE SHEET IF NECESSARY

10 GEOGRAPHICAL DATA

ACREAGE OF NOMINATED PROPERTY _____

VERBAL BOUNDARY DESCRIPTION

LIST ALL STATES AND COUNTIES FOR PROPERTIES OVERLAPPING STATE OR COUNTY BOUNDARIES

STATE COUNTY

STATE COUNTY

11 FORM PREPARED BY

NAME / TITLE
Michael F. Dwyer, Senior Park Historian

ORGANIZATION
M-NCPPC

DATE
8/1/74

STREET & NUMBER
8787 Georgia Ave.

TELEPHONE
589-1480

CITY OR TOWN
Silver Spring

STATE
Maryland

The Maryland Historic Sites Inventory was officially created by an Act of the Maryland Legislature, to be found in the Annotated Code of Maryland, Article 41, Section 181 KA, 1974 Supplement.

The Survey and Inventory are being prepared for information and record purposes only and do not constitute any infringement of individual property rights.

RETURN TO: Maryland Historical Trust
The Shaw House, 21 State Circle
Annapolis, Maryland 21401
(301) 267-1438

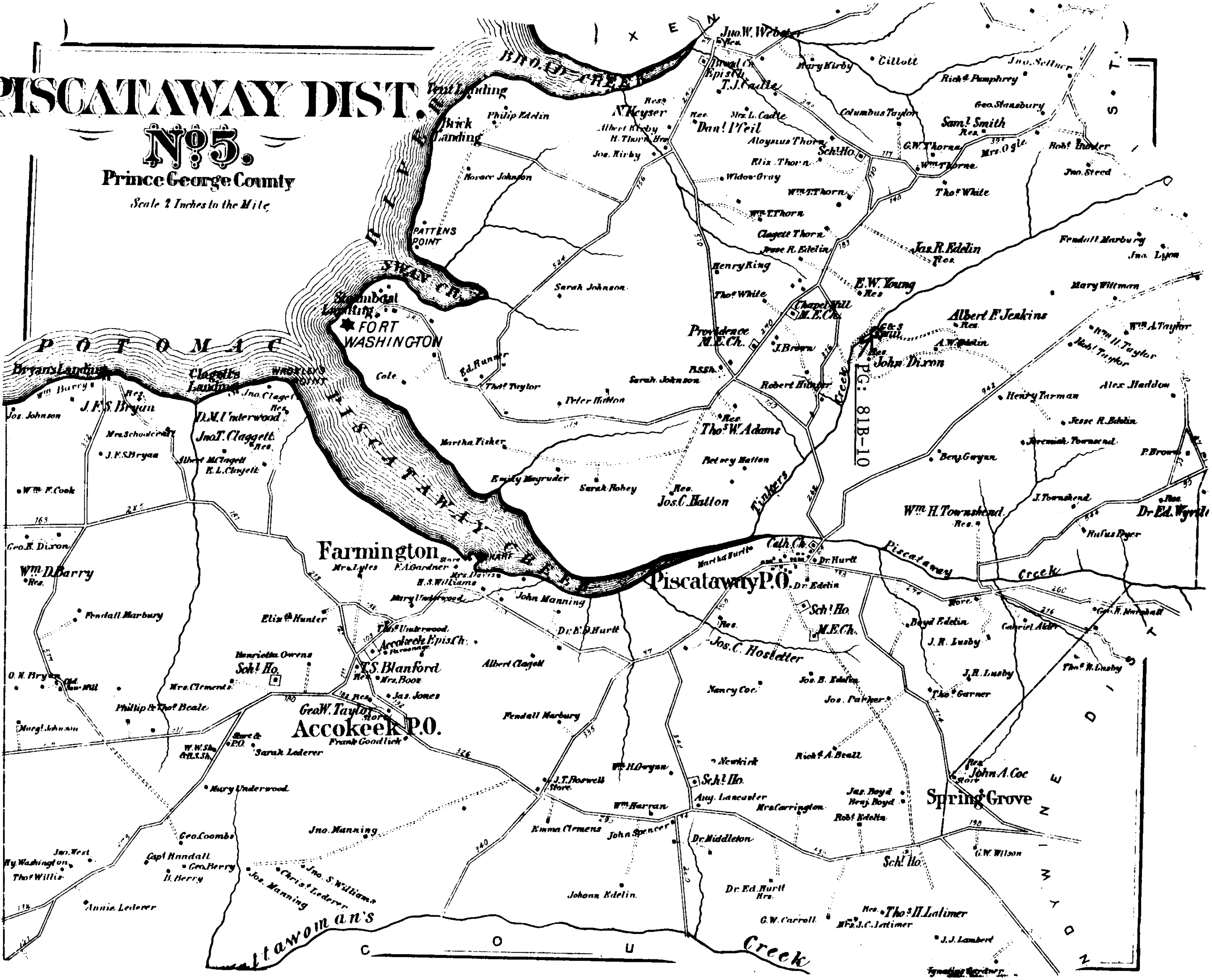

PG: 81B-10
G.M. Hopkins Atlas, 1878

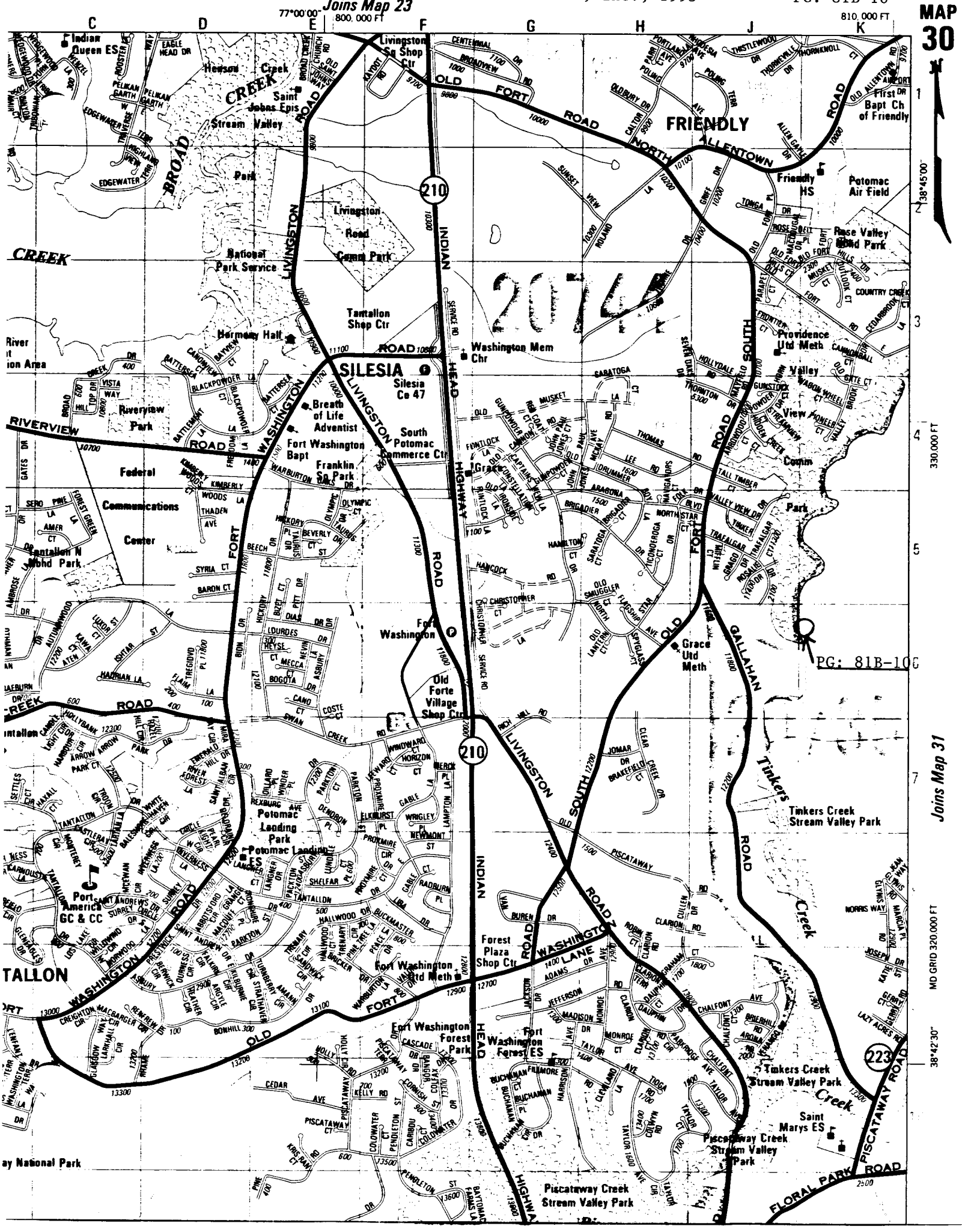
MAP 30
Joins Map 23
Joins Map 31
77°00'00"
800,000 FT
810,000 FT
38°45'00"
38°42'30"
330,000 FT
MD GRID 320,000 FT
C
D
E
F
G
H
J
K
1
2
3
4
5
7
FRIENDLY
SILESIA
TALLON
Indian Queen ES
Henson Creek
Saint Johns Epis
Stream Valley Park
BROAD CREEK
Livingston Sq Shop Ctr
OLD FORT ROAD
NORTH ALLENTOWN ROAD
First Bapt Ch of Friendly
Friendly HS
Potomac Air Field
Rose Valley Mbhd Park
Livingston Road Comm Park
National Park Service
Tantallon Shop Ctr
Hormony Hall
Washington Mem Chr
Providence Utd Meth
Silesia Co 47
Breath of Life Adventist
Fort Washington Bapt
South Potomac Commerce Ctr
Franklin Sq Park
Riverview Park
Federal Communications Center
Tantallon N Mbhd Park
Grace
Fort Washington
Old Forte Village Shop Ctr
Grace Utd Meth
Tinkers Creek Stream Valley Park
Potomac Landing Park
Potomac Landing ES
Port America GC & CC
Forest Plaza Shop Ctr
Fort Washington Utd Meth
Fort Washington Forest Park
Fort Washington Forest ES
Tinkers Creek Stream Valley Park
Saint Marys ES
Piscataway Creek Stream Valley Park
Piscataway Creek Stream Valley Park
FLORAL PARK ROAD
PISCATAWAY ROAD
INDIAN HEAD HIGHWAY
LIVINGSTON ROAD
WASHINGTON ROAD
FORT WASHINGTON ROAD
OLD FORT ROAD
SOUTH FORT ROAD
GALLAHAN ROAD
Tinkers Creek
210
223
20744

PG: 81B-10

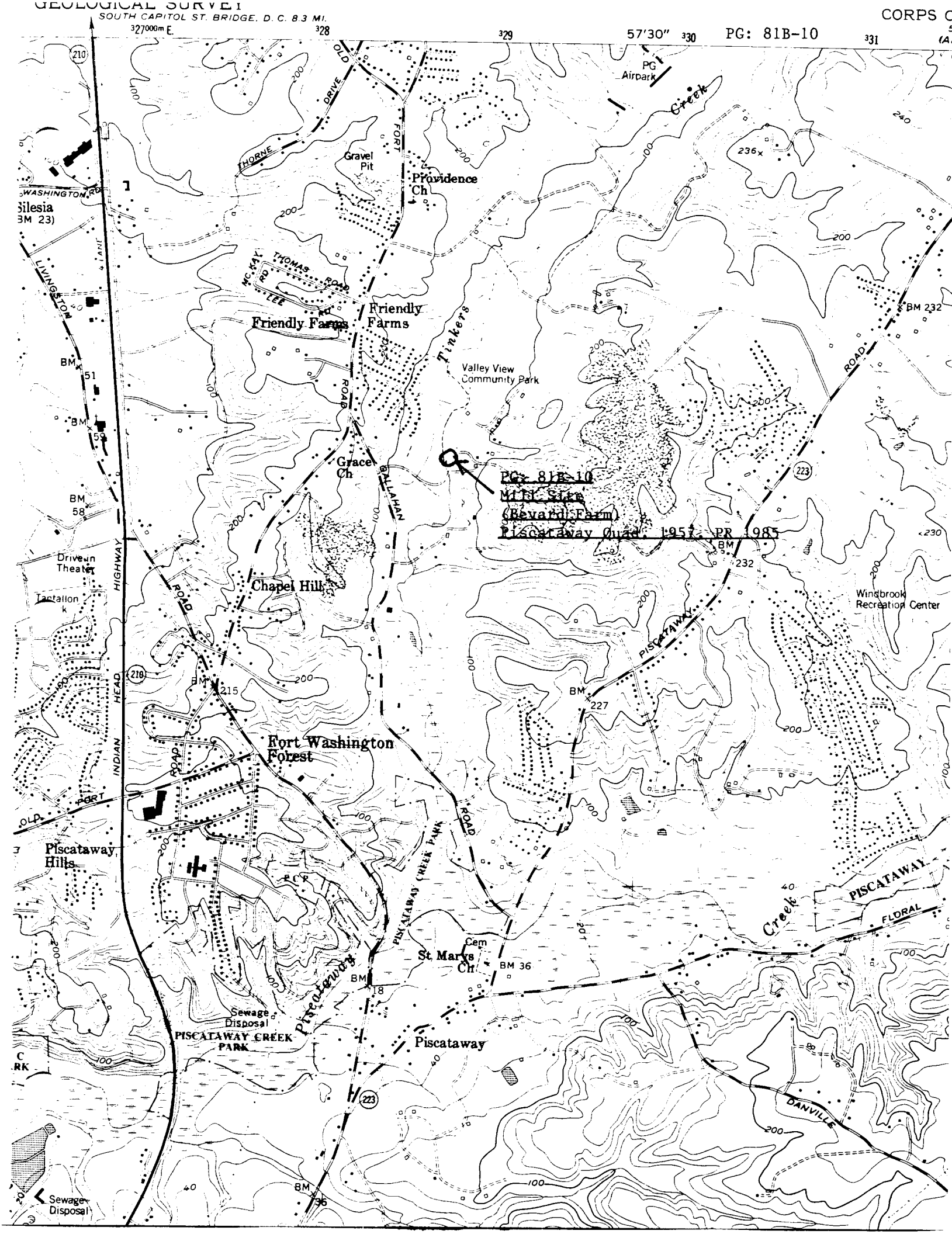
GEOLOGICAL SURVEY
SOUTH CAPITOL ST. BRIDGE. D. C. 8.3 MI.
CORPS C
327000m E.
328
329
57'30"
330
PG: 81B-10
331
PG Airpark
Creek
Gravel Pit
Providence Ch
THORNE DRIVE
OLD FORT
WASHINGTON RD
Silesia
BM 23)
LIVINGSTON
MC KAY RD
THOMAS ROAD
LEE RD
Friendly Farms
Friendly Farms
Tinkers
Valley View Community Park
BM 232
ROAD
BM 51
BM 59
Grace Ch
GALLAHAN
PG: 81B-10
Mill Site
(Bevard Farm)
Piscataway Quad. 1957, PR 1985
BM 58
Drive-in Theater
Tantallon
HIGHWAY
Chapel Hill
ROAD
Windbrook Recreation Center
PISCATAWAY
BM 215
BM 227
INDIAN HEAD
Fort Washington Forest
OLD FORT
Piscataway Hills
PISCATAWAY CREEK PARK
PISCATAWAY
FLORAL
Creek
Cem
St Marys Ch
BM 36
BM 18
Sewage Disposal
PISCATAWAY CREEK PARK
Piscataway
DANVILLE
Sewage Disposal
BM 36

NAME VALLEY VIEW SUBDIV. & BEVARD FARM ACROSS TINKERS CREEK

LOCATION TRAFALGAR DR. & OLD FORT Rd FRIENDLY, Md

FACADE LOOKING E

PHOTO TAKEN 1/17/74 M-DWYER

PG 01B-10