P.A. 81B-9

MARYLAND HISTORICAL TRUST WORKSHEET

NOMINATION FORM
for the
NATIONAL REGISTER OF HISTORIC PLACES, NATIONAL PARKS SERVICE

SEE INSTRUCTIONS

1. NAME

COMMON:

AND/OR HISTORIC: Benjamin Gwinn House

2. LOCATION

STREET AND NUMBER: 558 Piscataway Road (Maryland Route 223)

CITY OR TOWN: Clinton

STATE: Maryland

COUNTY: Prince George's

3. CLASSIFICATION

CATEGORY (Check One)	OWNERSHIP		STATUS	ACCESSIBLE TO THE PUBLIC
☐ District ☒ Building ☐ Site ☐ Structure ☐ Object	☐ Public ☒ Private ☐ Both	Public Acquisition: ☐ In Process ☐ Being Considered	☒ Occupied ☐ Unoccupied ☐ Preservation work in progress	Yes: ☐ Restricted ☐ Unrestricted ☒ No

PRESENT USE (Check One or More as Appropriate)

☐ Agricultural	☐ Government	☐ Park	☐ Transportation	☐ Comments
☐ Commercial	☐ Industrial	☒ Private Residence	☐ Other (Specify)	
☐ Educational	☐ Military	☐ Religious		
☐ Entertainment	☐ Museum	☐ Scientific		

4. OWNER OF PROPERTY

OWNER'S NAME: Robert Welsh, Inc.

STREET AND NUMBER:

CITY OR TOWN:

STATE:

5. LOCATION OF LEGAL DESCRIPTION

COURTHOUSE, REGISTRY OF DEEDS, ETC: Prince George's County Courthouse

STREET AND NUMBER:

CITY OR TOWN: Upper Marlboro

STATE: Maryland

Title Reference of Current Deed (Book & Pg. #):

6. REPRESENTATION IN EXISTING SURVEYS

TITLE OF SURVEY: None

DATE OF SURVEY: ☐ Federal ☐ State ☐ County ☐ Local

DEPOSITORY FOR SURVEY RECORDS:

STREET AND NUMBER:

CITY OR TOWN:

STATE:

PG 81B-9

7. DESCRIPTION

CONDITION	(Check One)					
	☐ Excellent	☐ Good	☒ Fair	☐ Deteriorated	☐ Ruins	☐ Unexposed
	(Check One)			(Check One)		
	☒ Altered	☐ Unaltered		☐ Moved	☒ Original Site	

DESCRIBE THE PRESENT AND ORIGINAL *(If known)* PHYSICAL APPEARANCE

The house is a two story, frame structure with a three bay main (north) facade. The door is in the east bay. On the west is a lower, one bay, two story addition. The chimney rises between the two sections. Where not replaced, the windows are 6/6 double hung sash.

SEE INSTRUCTIONS

FG:31B-9

8. SIGNIFICANCE

PERIOD *(Check One or More as Appropriate)*

- ☐ Pre-Columbian
- ☐ 15th Century
- ☐ 16th Century
- ☐ 17th Century
- ☐ 18th Century
- ☒ 19th Century
- ☐ 20th Century

SPECIFIC DATE(S) *(If Applicable and Known)*

AREAS OF SIGNIFICANCE *(Check One or More as Appropriate)*

- Aboriginal
  - ☐ Prehistoric
  - ☐ Historic
- ☐ Agriculture
- ☐ Architecture
- ☐ Art
- ☐ Commerce
- ☐ Communications
- ☐ Conservation
- ☐ Education
- ☐ Engineering
- ☐ Industry
- ☐ Invention
- ☐ Landscape Architecture
- ☐ Literature
- ☐ Military
- ☐ Music
- ☐ Political
- ☐ Religion/Philosophy
- ☐ Science
- ☐ Sculpture
- ☐ Social/Humanitarian
- ☐ Theater
- ☐ Transportation
- ☐ Urban Planning
- ☐ Other *(Specify)*

STATEMENT OF SIGNIFICANCE

SEE INSTRUCTIONS

PG-81B-9

9. MAJOR BIBLIOGRAPHICAL REFERENCES

10. GEOGRAPHICAL DATA

LATITUDE AND LONGITUDE COORDINATES DEFINING A RECTANGLE LOCATING THE PROPERTY									OR	LATITUDE AND LONGITUDE COORDINATES DEFINING THE CENTER POINT OF A PROPERTY OF LESS THAN TEN ACRES					
CORNER	LATITUDE			LONGITUDE						LATITUDE			LONGITUDE		
	Degrees	Minutes	Seconds	Degrees	Minutes	Seconds				Degrees	Minutes	Seconds	Degrees	Minutes	Seconds
NW	°	'	"	°	'	"				°	'	"	°	'	"
NE	°	'	"	°	'	"									
SE	°	'	"	°	'	"									
SW	°	'	"	°	'	"									

APPROXIMATE ACREAGE OF NOMINATED PROPERTY:

Acreage Justification:

SEE INSTRUCTIONS

11. FORM PREPARED BY

NAME AND TITLE:
Christopher Owens, Park Historian

ORGANIZATION: M-NCPPC

DATE: 1 Aug 74

STREET AND NUMBER:
8787 Georgia Avenue

CITY OR TOWN: Silver Spring

STATE: Maryland

12. State Liaison Officer Review: (Office Use Only)

Significance of this property is:

National ☐ State ☐ Local ☐

Signature

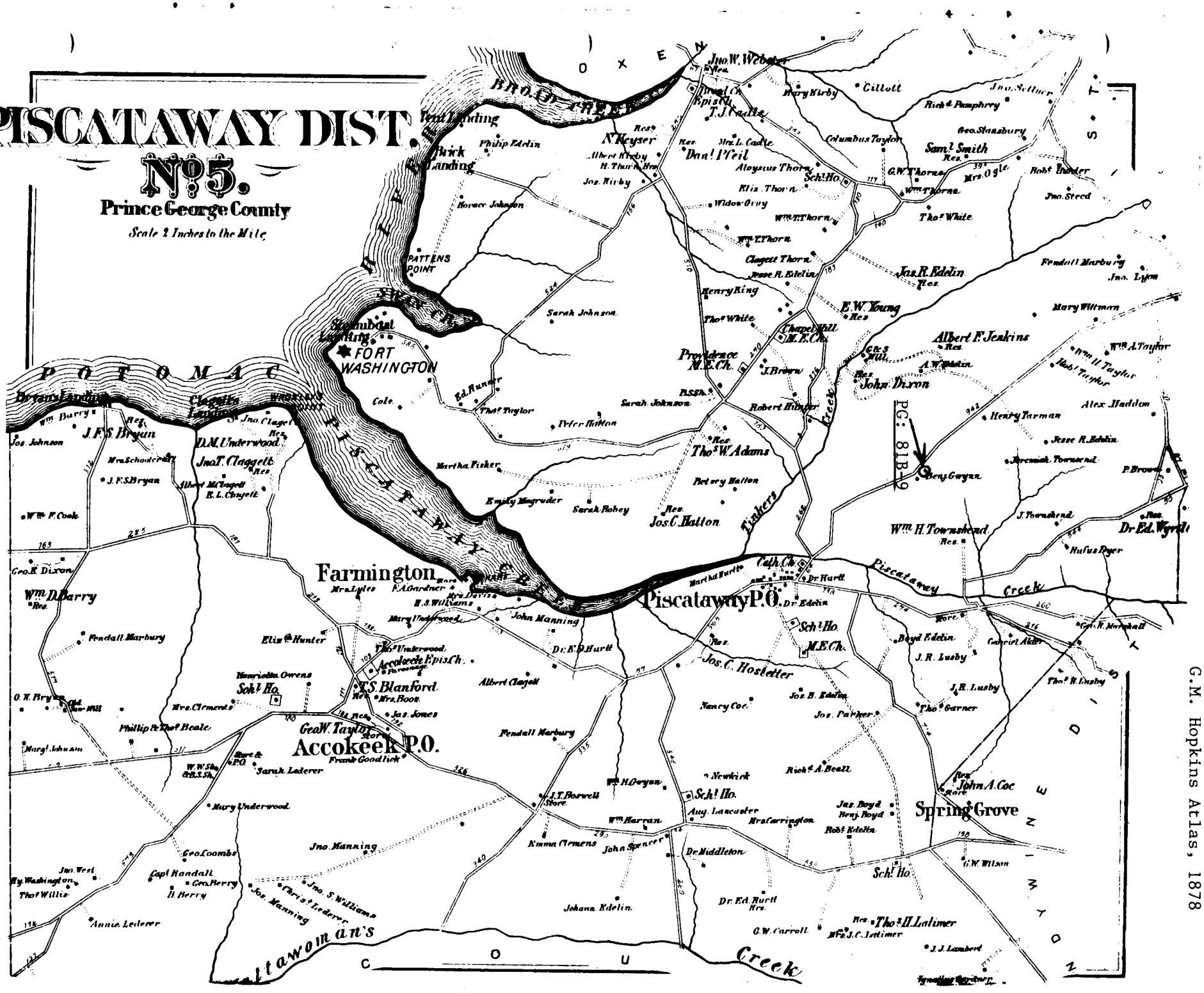

PG: 81B-9
G.M. Hopkins Atlas, 1878

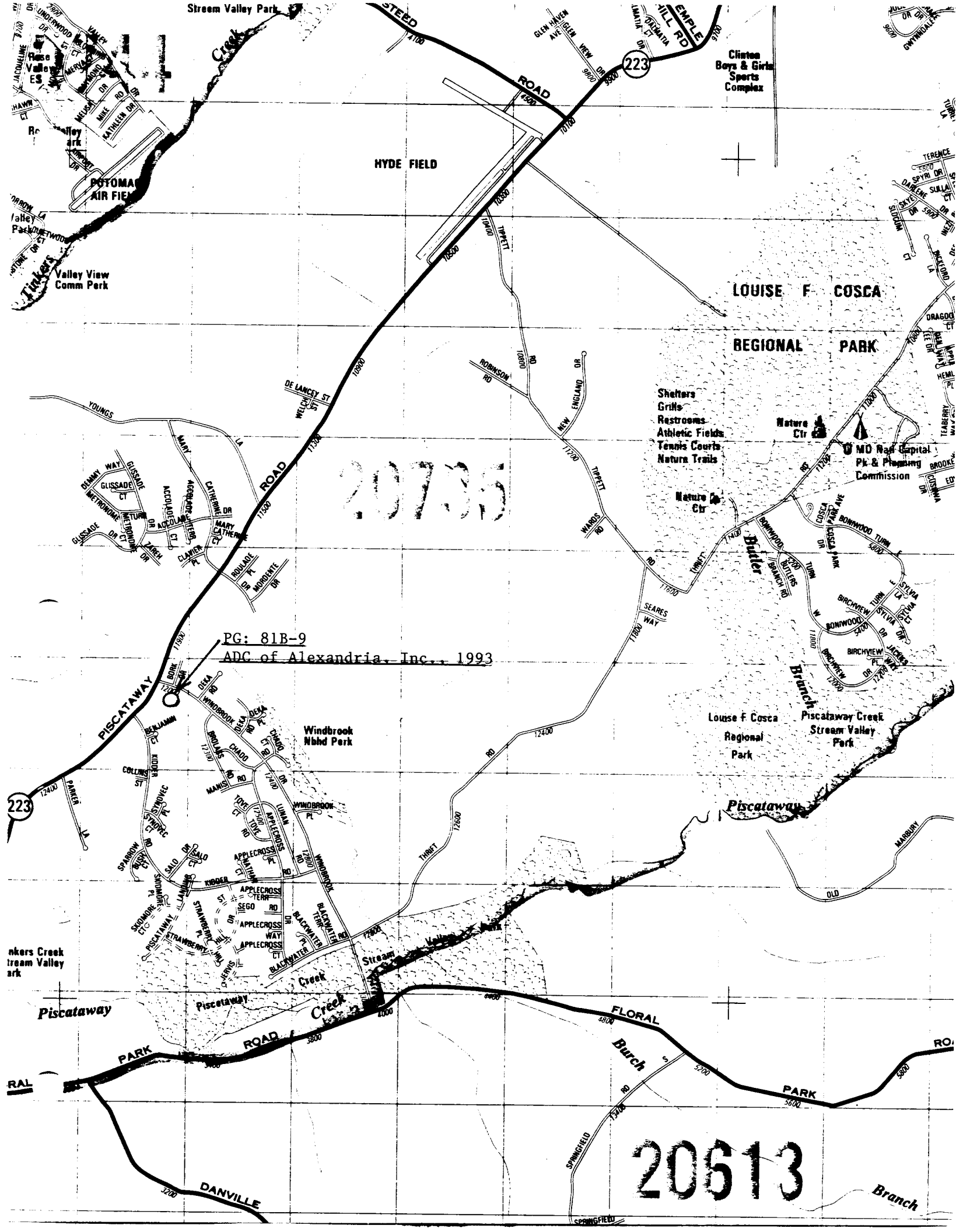

Stream Valley Park
Clinton Boys & Girls Sports Complex
HYDE FIELD
POTOMAC AIR FIELD
Valley View Comm Park
LOUISE F COSCA
REGIONAL PARK
Shelters
Grills
Restrooms
Athletic Fields
Tennis Courts
Nature Trails
Nature Ctr
MD Nat Capital Pk & Planning Commission
20735
PG: 81B-9
ADC of Alexandria, Inc., 1993
Windbrook Nbhd Park
Louise F Cosca Regional Park
Piscataway Creek Stream Valley Park
Piscataway
Creek
Stream
Valley
Park
Piscataway
Creek
Burch
Branch
FLORAL
PARK
ROAD
DANVILLE
20613

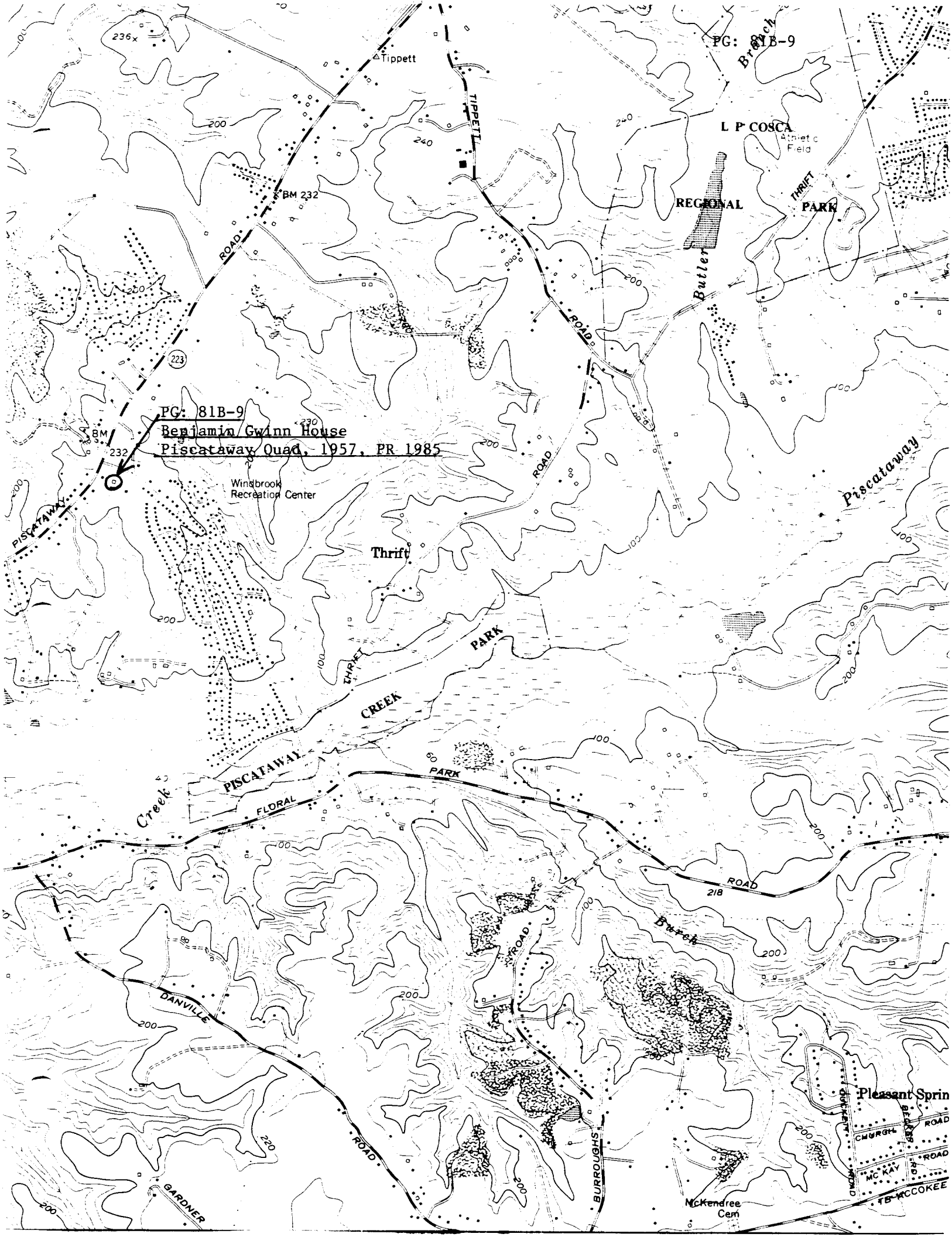
PG: 81B-9
Tippett
TIPPETT
ROAD
BM 232
L P COSCA
Athletic Field
REGIONAL
PARK
THRIFT
Butler
Branch
223
PG: 81B-9
Benjamin Gwinn House
Piscataway Quad, 1957, PR 1985
BM
232
Windbrook
Recreation Center
PISCATAWAY
Thrift
Piscataway
PARK
CREEK
THRIFT
PISCATAWAY
Creek
FLORAL
PARK
ROAD
218
Burch
DANVILLE
ROAD
BURROUGHS
GARDNER
Pleasant Sprin
CHURCH
ROAD
MC KAY
ROAD
McKendree
Cem
TB-KCCOKEE

NAME BENJAMIN GWYNN #818-9

LOCATION PISCATAWAY Rd + WINDBROOK DR. PISCATAWAY (CLINTON) Md

FACADE NW

PHOTO TAKEN 8/1/74 MDWYER