PA. 81A-12

HISTORICAL TRUST WORKSHEET

NOMINATION FORM
for the
NATIONAL REGISTER OF HISTORIC PLACES, NATIONAL PARKS SERVICE

SEE INSTRUCTION

W. B. H. Blandford House

STREET AND NUMBER:
9307 Surratts Road

CITY OR TOWN:
Clinton

STATE: Maryland

COUNTY: Prince George's

(Check One)	OWNERSHIP		STATUS	ACCESSIBLE TO THE PUBLIC
☐ District ☒ Building ☐ Site ☐ Structure ☐ Object	☐ Public ☒ Private ☐ Both	Public Acquisition: ☐ In Process ☐ Being Considered	☐ Occupied ☒ Unoccupied ☐ Preservation work in progress	Yes: ☐ Restricted ☐ Unrestricted ☒ No

(Check as many as appropriate)

☐ Agricultural	☐ Government	☐ Park	☐ Transportation	☐ Comments
☐ Commercial	☐ Industrial	☐ Private Residence	☒ Other (Specify)	
☐ Educational	☐ Military	☐ Religious	VACANT	
☐ Entertainment	☐ Museum	☐ Scientific	SECURED	

OWNER'S NAME:
Jessie L. Heiskell

STREET AND NUMBER:

CITY OR TOWN: STATE:

Prince George's County Courthouse

STREET AND NUMBER:

CITY OR TOWN: Upper Marlboro STATE: Maryland

Current Deed (Book & Pg. #):

6. REPRESENTATION IN EXISTING SURVEYS

TITLE OF SURVEY:
None

DATE OF SURVEY: ☐ Federal ☐ State ☐ County ☐ Local

DEPOSITORY FOR SURVEY RECORDS:

CITY OR TOWN: STATE:

PG:81A-12

7. DESCRIPTION

CONDITION	(Check One) ☐ Excellent ☐ Good ☒ Fair ☐ Deteriorated ☐ Ruins ☐ Unexposed
	(Check One) ☒ Altered ☐ Unaltered — (Check One) ☐ Moved ☒ Original Site

DESCRIBE THE PRESENT AND ORIGINAL (If known) PHYSICAL APPEARANCE

The house is a two story, frame structure with a three bay main (east) facade. The central double doorway has a transom light; the flanking windows are 2/4 double hung sash extending down to the porch floor. They, and the other windows, are shuttered. The porch is one story with bracketed posts supporting a dentillated frieze and boxed cornice. On either end are internal chimneys; the house has an eaves cornice. The siding is tongue and groove.

On the south end is a 1-1/2 story frame addition.

SEE INSTRUCTIONS

8. SIGNIFICANCE

PERIOD *(Check One or More as Appropriate)*

- ☐ Pre-Columbian
- ☐ 15th Century
- ☐ 16th Century
- ☐ 17th Century
- ☐ 18th Century
- ☒ 19th Century
- ☐ 20th Century

SPECIFIC DATE(S) *(If Applicable and Known)*

AREAS OF SIGNIFICANCE *(Check One or More as Appropriate)*

- Aboriginal
  - ☐ Prehistoric
  - ☐ Historic
- ☐ Agriculture
- ☐ Architecture
- ☐ Art
- ☐ Commerce
- ☐ Communications
- ☐ Conservation
- ☐ Education
- ☐ Engineering
- ☐ Industry
- ☐ Invention
- ☐ Landscape Architecture
- ☐ Literature
- ☐ Military
- ☐ Music
- ☐ Political
- ☐ Religion/Philosophy
- ☐ Science
- ☐ Sculpture
- ☐ Social/Humanitarian
- ☐ Theater
- ☐ Transportation
- ☐ Urban Planning
- ☐ Other *(Specify)* _____

STATEMENT OF SIGNIFICANCE

SEE INSTRUCTIONS

9. MAJOR BIBLIOGRAPHICAL REFERENCES

10. GEOGRAPHICAL DATA

LATITUDE AND LONGITUDE COORDINATES DEFINING A RECTANGLE LOCATING THE PROPERTY												OR	LATITUDE AND LONGITUDE COORDINATES DEFINING THE CENTER POINT OF A PROPERTY OF LESS THAN TEN ACRES					
CORNER	LATITUDE			LONGITUDE									LATITUDE			LONGITUDE		
	Degrees	Minutes	Seconds	Degrees	Minutes	Seconds							Degrees	Minutes	Seconds	Degrees	Minutes	Seconds
NW	°	'	"	°	'	"							°	'	"	°	'	"
NE	°	'	"	°	'	"												
SE	°	'	"	°	'	"												
SW	°	'	"	°	'	"												

APPROXIMATE ACREAGE OF NOMINATED PROPERTY:

Acreage Justification:

SEE INSTRUCTIONS

11. FORM PREPARED BY

NAME AND TITLE:
Christopher Owens, Park Historian

ORGANIZATION: M-NCPPC

DATE: 13 Aug 74

STREET AND NUMBER:
8787 Georgia Avenue

CITY OR TOWN: Silver Spring

STATE: Maryland

12. State Liaison Officer Review: (Office Use Only)

Significance of this property is:

National ☐ State ☐ Local ☐

Signature

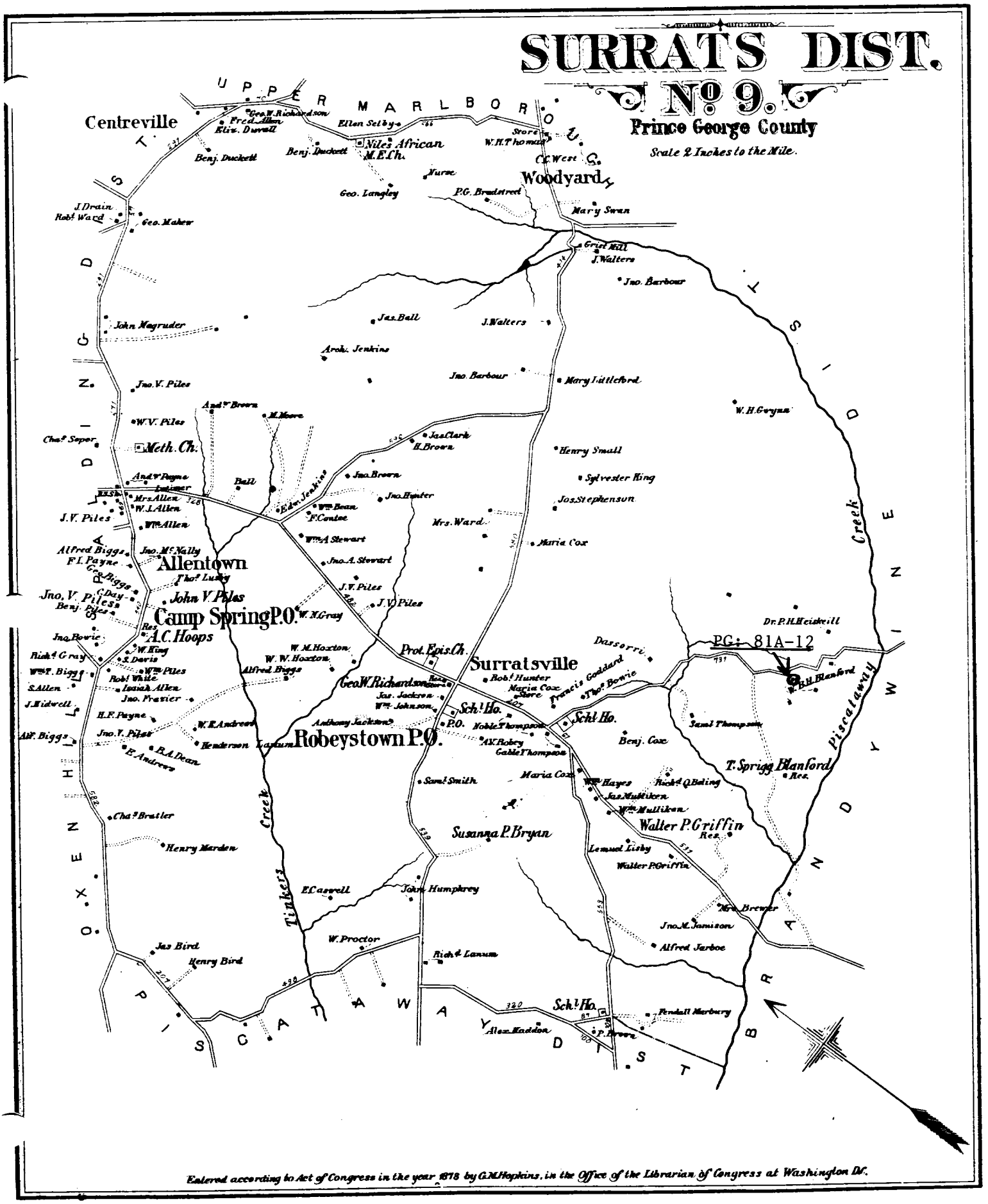

Entered according to Act of Congress in the year 1878 by G.M. Hopkins, in the Office of the Librarian of Congress at Washington D.C.

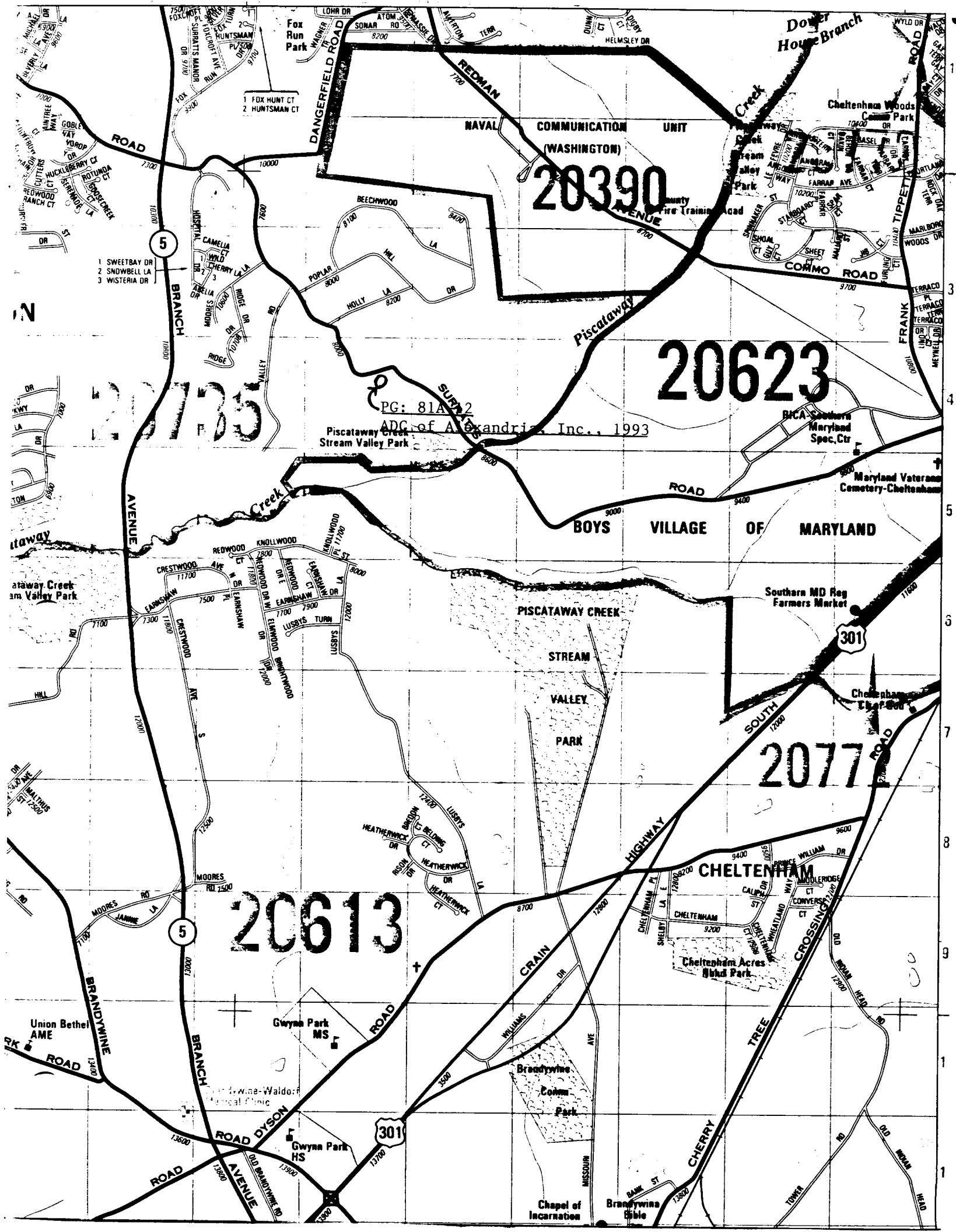

PG: 81A2
ADC of Alexandria, Inc., 1993

5661 IV SW (ANACOSTIA)

UNITED STATES
DEPARTMENT OF THE INTERIOR
GEOLOGICAL SURVEY

PG: 81A-12

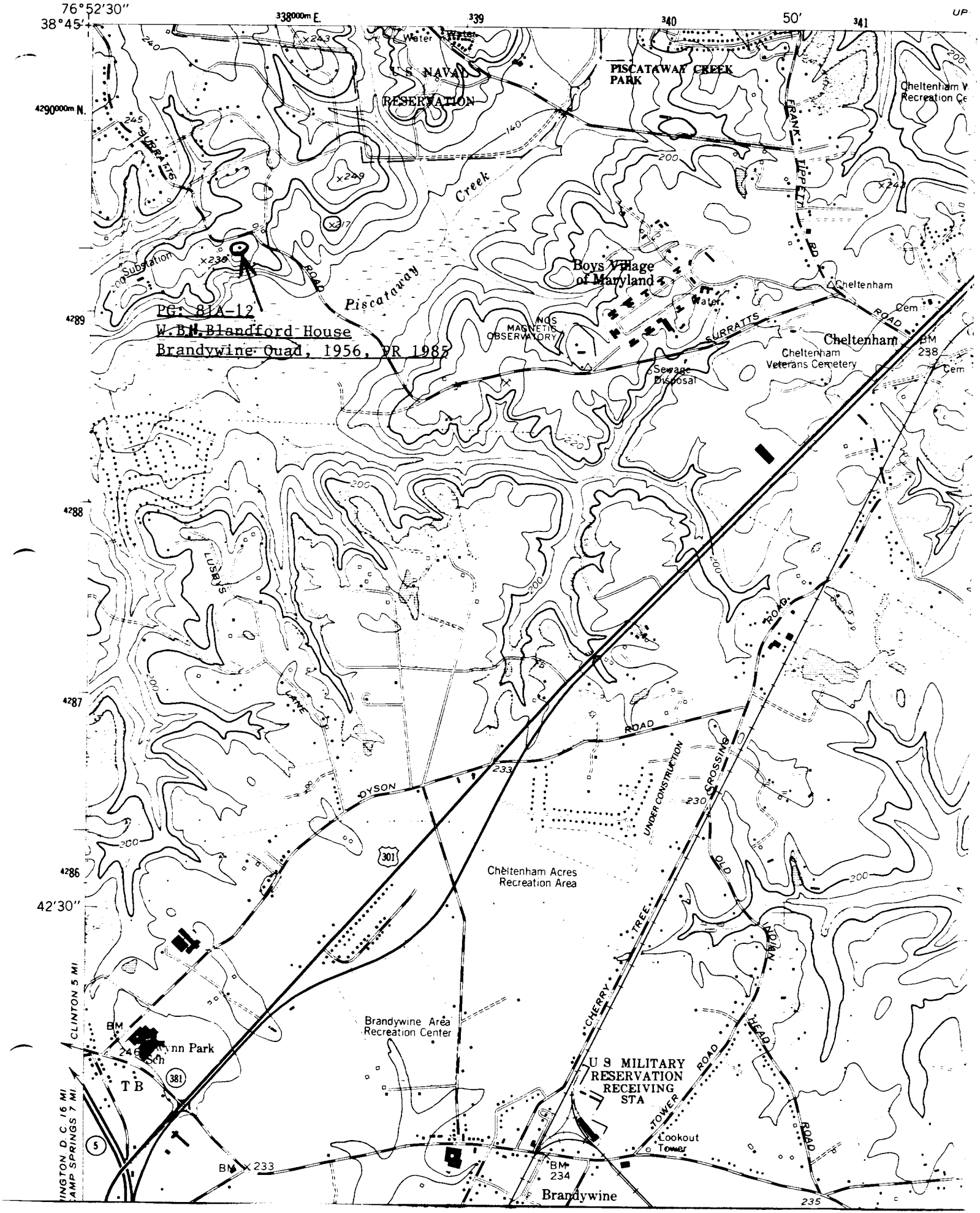

PG: 81A-12
W.B.H. Blandford House
Brandywine Quad, 1956, PR 1985

NAME W. B. BLANDFORD HSE # 81A-12

LOCATION SURRATTS Rd CLINTON, Md

FACADE E

PHOTO TAKEN 8/13/74 MOWYER

PG:81A-12

NAME W.B. BLANDFORD HOUSE

LOCATION SURRATTS RD., ABOVE PISCATAWAY CREEK, CLINTON, MD.

FACADE E

PHOTO TAKEN 8/13/74

M. BERGER