PG #80-17
1703355232

MARYLAND HISTORICAL TRUST

INVENTORY FORM FOR STATE HISTORIC SITES SURVEY

1 NAME

HISTORIC

AND/OR COMMON
Hatton Cemetery

2 LOCATION

STREET & NUMBER
west side of Livingston Road, at Chalfont Road

CITY, TOWN
Piscataway

__ VICINITY OF

CONGRESSIONAL DISTRICT

STATE
Maryland

COUNTY
Prince George's

3 CLASSIFICATION

CATEGORY	OWNERSHIP	STATUS	PRESENT USE	
__DISTRICT	__PUBLIC	__OCCUPIED	__AGRICULTURE	__MUSEUM
__BUILDING(S)	✓PRIVATE	__UNOCCUPIED	__COMMERCIAL	__PARK
__STRUCTURE	__BOTH	__WORK IN PROGRESS	__EDUCATIONAL	__PRIVATE RESIDENCE
__SITE	**PUBLIC ACQUISITION**	**ACCESSIBLE**	__ENTERTAINMENT	__RELIGIOUS
✓OBJECT	__IN PROCESS	__YES: RESTRICTED	__GOVERNMENT	__SCIENTIFIC
	__BEING CONSIDERED	__YES: UNRESTRICTED	__INDUSTRIAL	__TRANSPORTATION
		✓NO	__MILITARY	__OTHER

4 OWNER OF PROPERTY

NAME
John W.F. Hatton?

Telephone #:

STREET & NUMBER

CITY, TOWN
Piscataway

__ VICINITY OF

STATE, zip code
Maryland

5 LOCATION OF LEGAL DESCRIPTION

Liber #:
Folio #:

COURTHOUSE, REGISTRY OF DEEDS, ETC.
Prince George's County Courthouse

STREET & NUMBER

CITY, TOWN
Upper Marlboro

STATE
Maryland

6 REPRESENTATION IN EXISTING SURVEYS

TITLE

DATE

__FEDERAL __STATE __COUNTY __LOCAL

DEPOSITORY FOR SURVEY RECORDS

CITY, TOWN

STATE

PG:80-17

7 DESCRIPTION

CONDITION		CHECK ONE	CHECK ONE
__EXCELLENT	__DETERIORATED	__UNALTERED	✓ORIGINAL SITE
✓GOOD	__RUINS	__ALTERED	__MOVED DATE_____
__FAIR	__UNEXPOSED		

DESCRIBE THE PRESENT AND ORIGINAL (IF KNOWN) PHYSICAL APPEARANCE

This is a family burial plot, of about an acre-now surrounded by the Ft. Washington Forest Subdivision. There are a number of inscribed marble tombstones here-most dating from the 19th Century.

CONTINUE ON SEPARATE SHEET IF NECESSARY

PG:80-17

8 SIGNIFICANCE

PERIOD	AREAS OF SIGNIFICANCE -- CHECK AND JUSTIFY BELOW			
__PREHISTORIC	__ARCHEOLOGY-PREHISTORIC	__COMMUNITY PLANNING	__LANDSCAPE ARCHITECTURE	__RELIGION
__1400-1499	__ARCHEOLOGY-HISTORIC	__CONSERVATION	__LAW	__SCIENCE
__1500-1599	__AGRICULTURE	__ECONOMICS	__LITERATURE	__SCULPTURE
__1600-1699	__ARCHITECTURE	__EDUCATION	__MILITARY	__SOCIAL/HUMANITARIAN
✓1700-1799	__ART	__ENGINEERING	__MUSIC	__THEATER
✓1800-1899	__COMMERCE	__EXPLORATION/SETTLEMENT	__PHILOSOPHY	__TRANSPORTATION
__1900-	__COMMUNICATIONS	__INDUSTRY	__POLITICS/GOVERNMENT	__OTHER (SPECIFY)
		__INVENTION		

SPECIFIC DATES

BUILDER/ARCHITECT

STATEMENT OF SIGNIFICANCE

This is the family burial ground for the Hatton family-one of the oldest in the area.

CONTINUE ON SEPARATE SHEET IF NECESSARY

PG:80-17

9 MAJOR BIBLIOGRAPHICAL REFERENCES

1) Wilfong, J.C. Article in PRINCE GEORGE'S POST, (ca. 1971).

CONTINUE ON SEPARATE SHEET IF NECESSARY

10 GEOGRAPHICAL DATA

ACREAGE OF NOMINATED PROPERTY _____

VERBAL BOUNDARY DESCRIPTION

LIST ALL STATES AND COUNTIES FOR PROPERTIES OVERLAPPING STATE OR COUNTY BOUNDARIES

STATE	COUNTY
STATE	COUNTY

11 FORM PREPARED BY

NAME / TITLE
Michael F. Dwyer, Senior Park Historian

ORGANIZATION: M-NCPPC
DATE: 1/17/74

STREET & NUMBER: 8787 Georgia Ave.
TELEPHONE: 589-1480

CITY OR TOWN: Silver Spring
STATE: Maryland

The Maryland Historic Sites Inventory was officially created by an Act of the Maryland Legislature, to be found in the Annotated Code of Maryland, Article 41, Section 181 KA, 1974 Supplement.

The Survey and Inventory are being prepared for information and record purposes only and do not constitute any infringement of individual property rights.

RETURN TO: Maryland Historical Trust
The Shaw House, 21 State Circle
Annapolis, Maryland 21401
(301) 267-1438

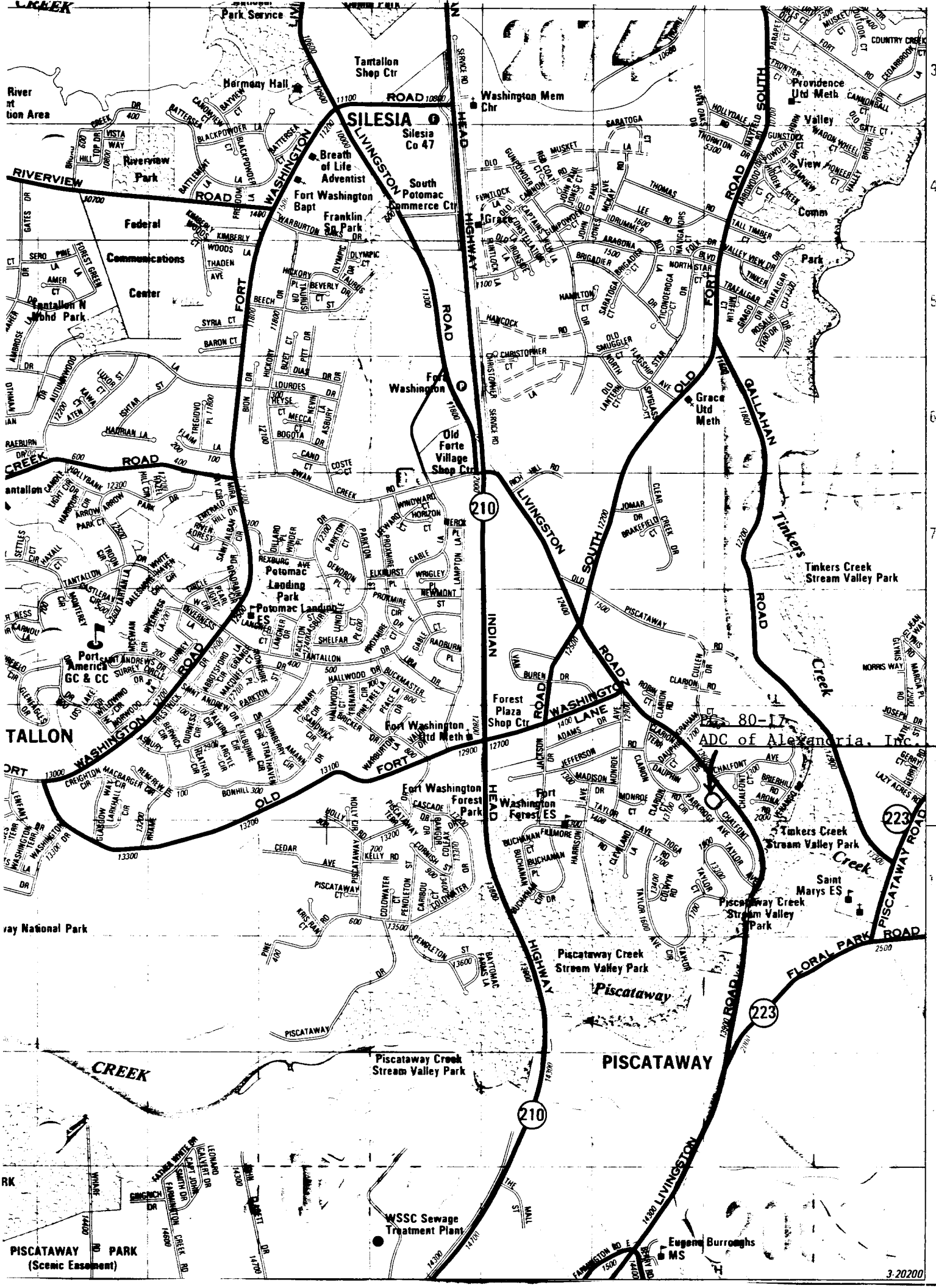

PL 80-17
ADC of Alexandria, Inc. 1993

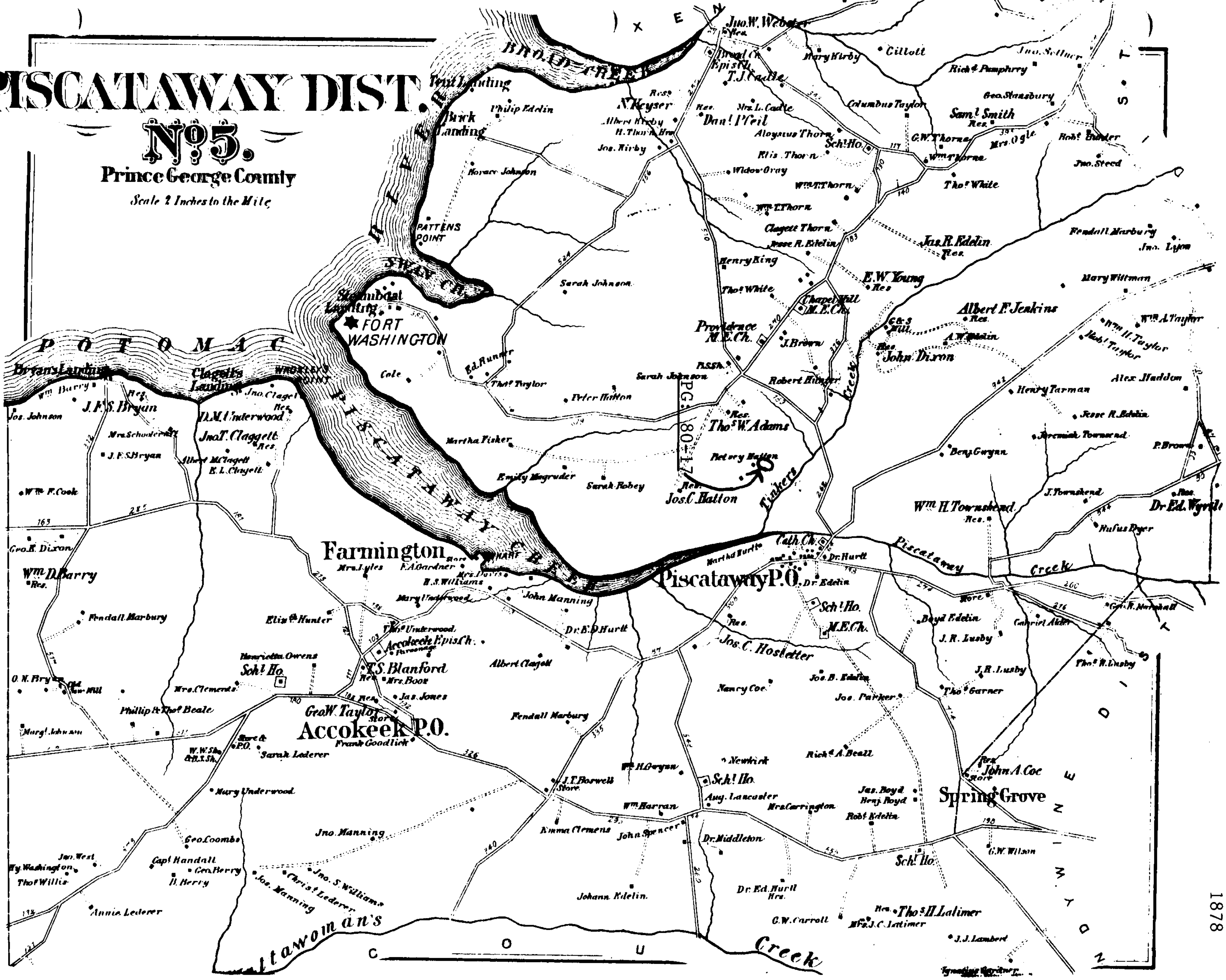

PG: 80-17
G.M. Hopkins Atlas, 1878

PG: 80-17
USGS 15' Topographic Quadrangle,
Brandywine 1892

U.S. GEOLOGICAL SURVEY
J.W. POWELL, DIRECTOR

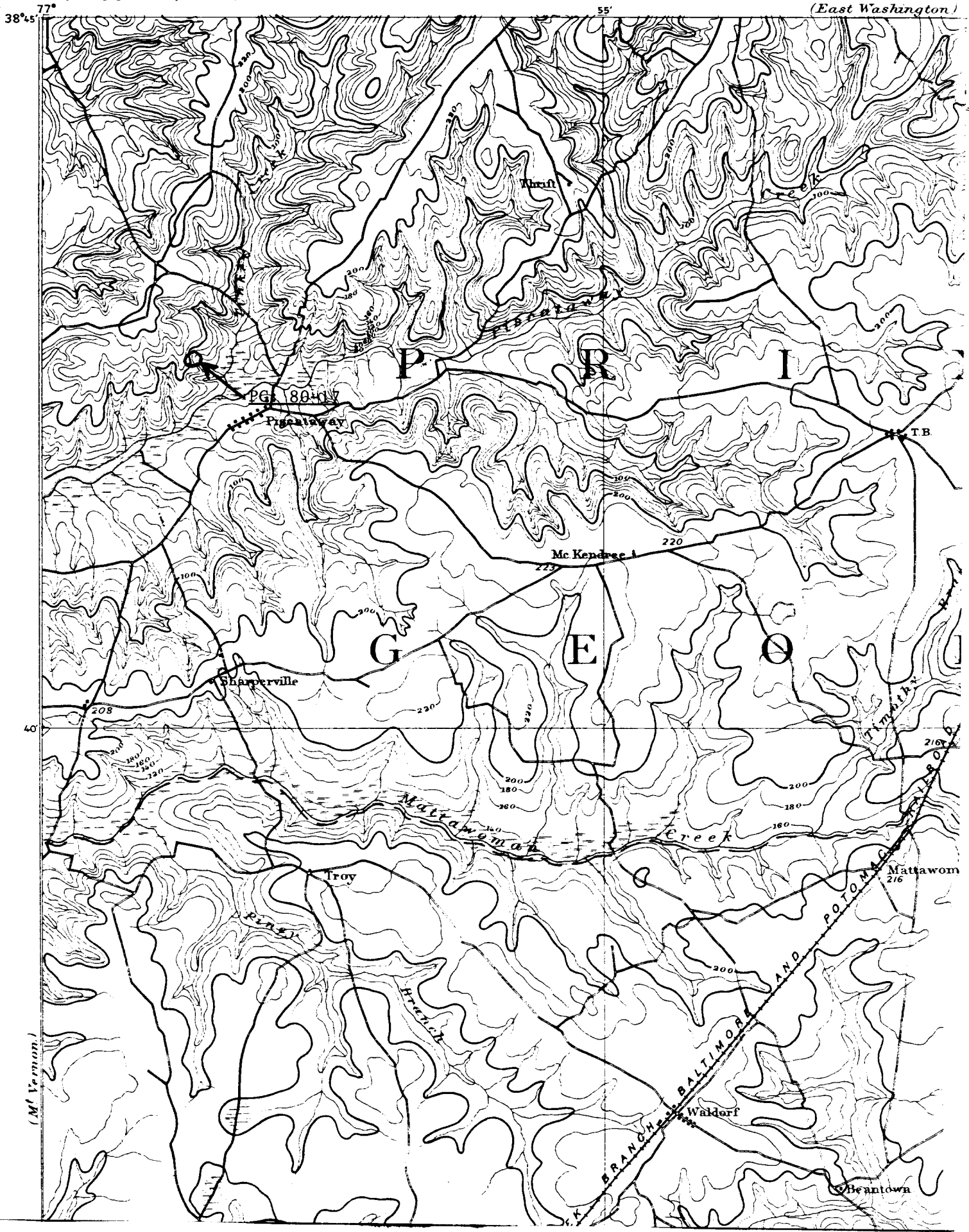

PG: 80-17
USGS 15' Topo. Quad. Brandywine, 1911

(Washington and Vicinity) 1:24 000

UNITED STATES
DEPARTMENT OF THE INTERIOR
GEOLOGICAL SURVEY

STATE OF MA
REPRESENTED
GEOLOGICAL S

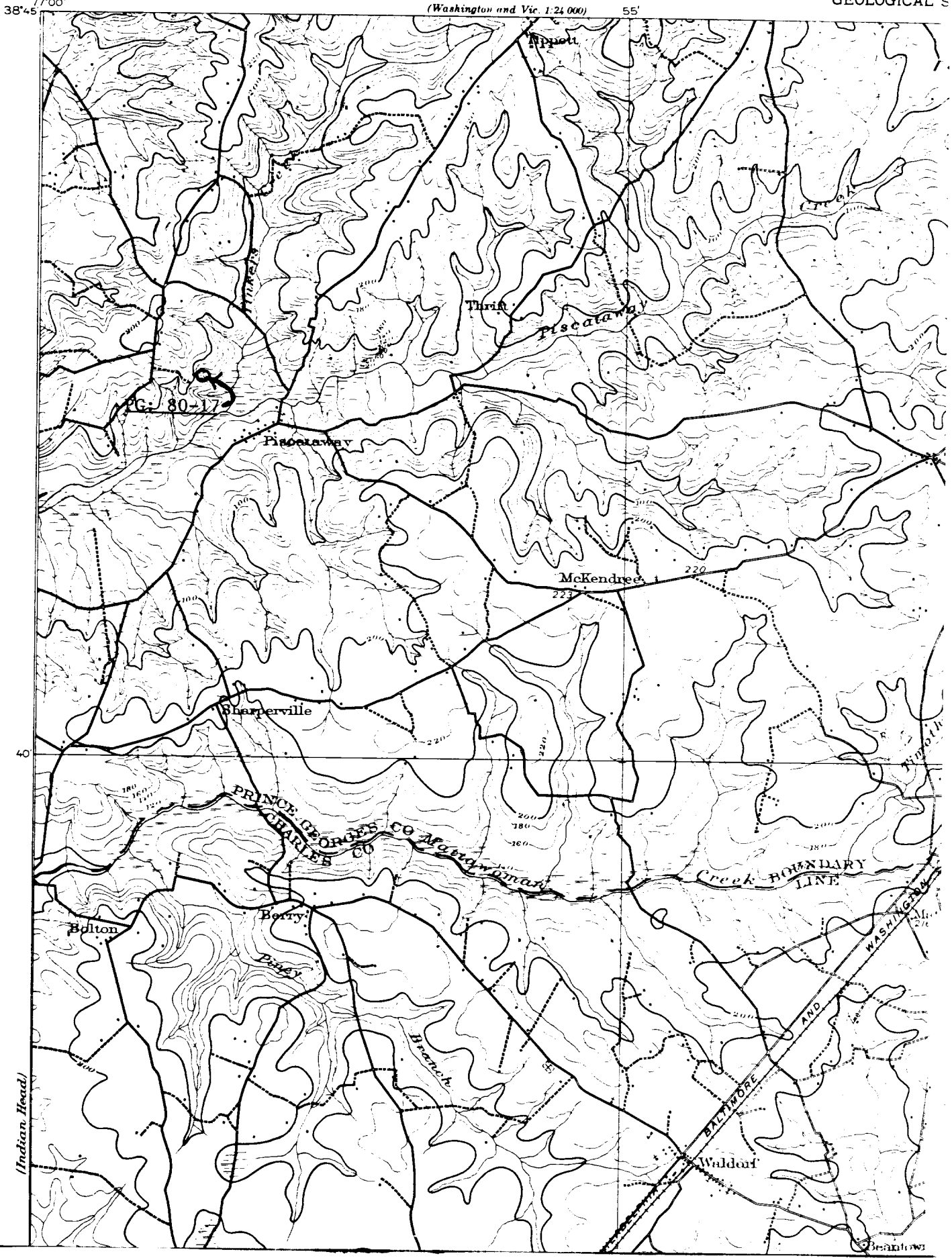

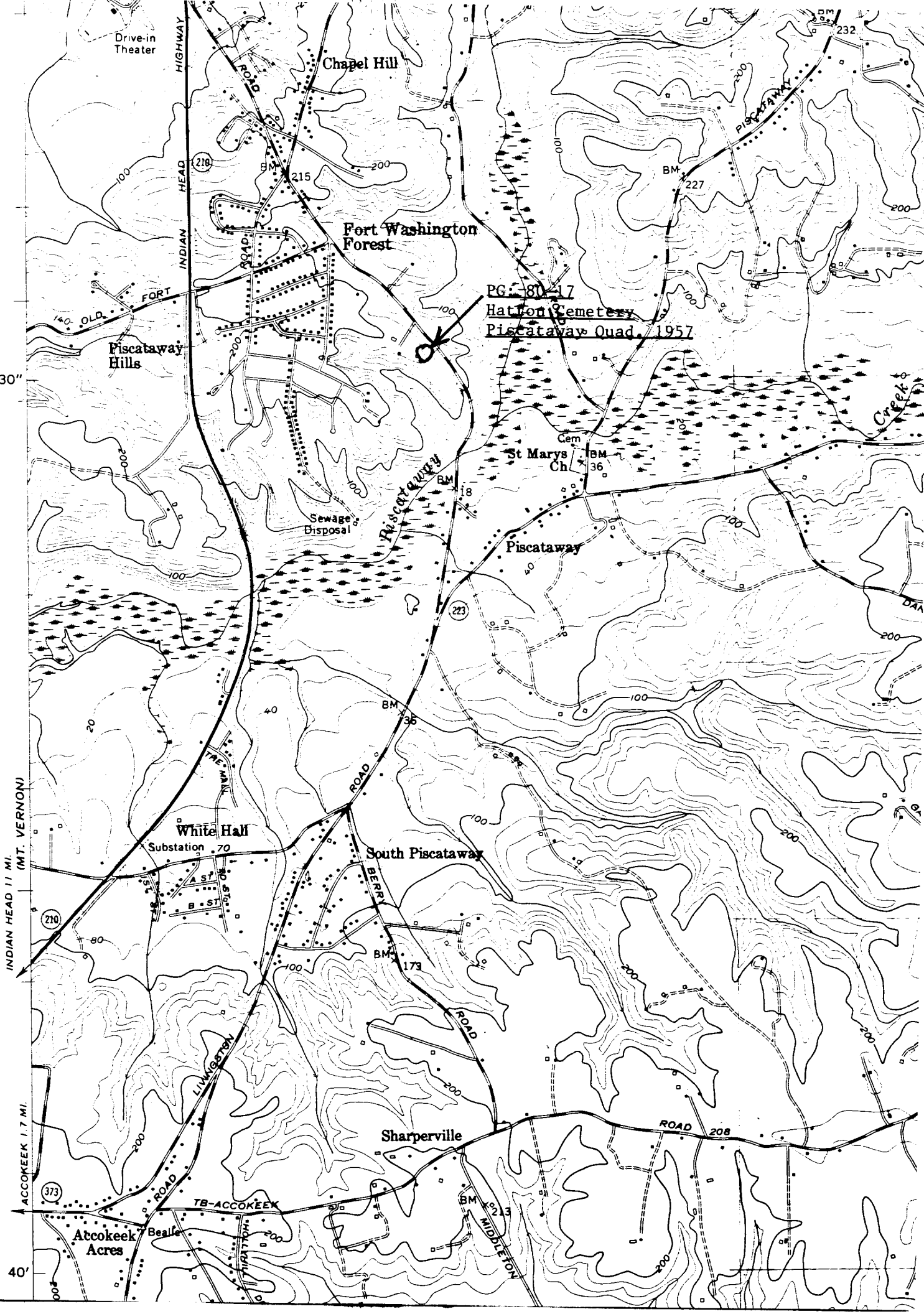

Drive-in Theater
Chapel Hill
INDIAN HEAD HIGHWAY
ROAD
210
BM 215
Fort Washington Forest
OLD FORT
Piscataway Hills
42'30"
PG: 80-17
Hatton Cemetery
Piscataway Quad. 1957
PISCATAWAY
BM 227
232
Creek
Cem
St Marys Ch
BM 36
BM 18
Piscataway
Sewage Disposal
Piscataway
223
BM 36
TRE MALL
ROAD
White Hall
Substation
South Piscataway
BERRY
A ST
B ST
210
INDIAN HEAD 11 MI. (MT. VERNON)
BM 173
ROAD
LIVINGSTON
ROAD 208
Sharperville
ACCOKEEK 1.7 MI.
373
ROAD
TB-ACCOKEEK
BM 213
MIDDLETON
Accokeek Acres
Bealle
40'

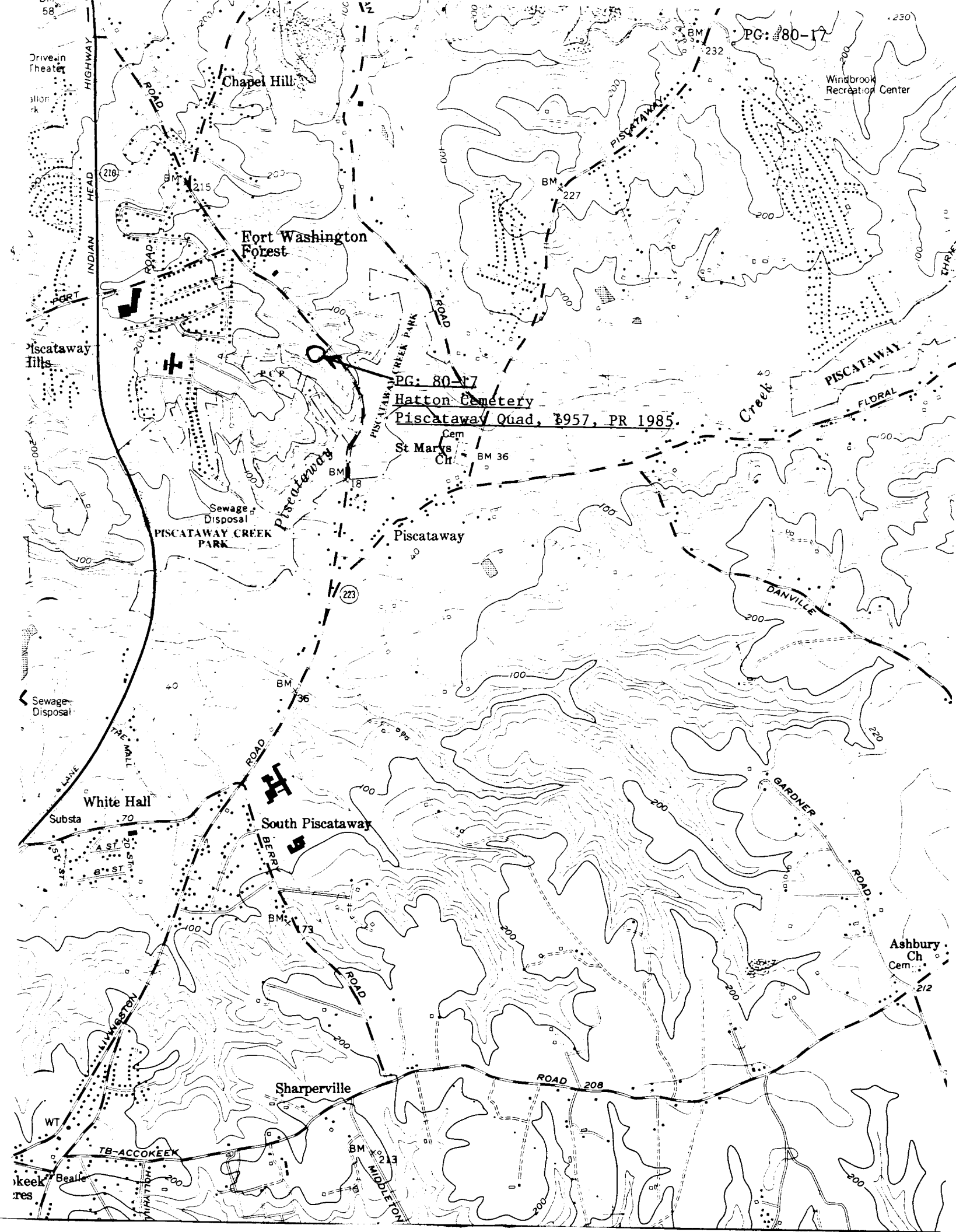
PG: 80-17
Hatton Cemetery
Piscataway Quad, 1957, PR 1985
Chapel Hill
Fort Washington Forest
Windbrook Recreation Center
Drive-in Theater
INDIAN HEAD HIGHWAY
PISCATAWAY CREEK PARK
Piscataway Hills
St Marys Ch
Cem
Sewage Disposal
PISCATAWAY CREEK PARK
Piscataway
Creek
PISCATAWAY
FLORAL
DANVILLE
GARDNER ROAD
Sewage Disposal
THE MALL
White Hall
Substa
South Piscataway
BERRY
Ashbury Ch
Cem
LIVINGSTON
Sharperville
ROAD 208
TB-ACCOKEEK
MIDDLETON
Bealle
HOLLYHILL
WT

PG:80-17

NAME HATTON CEMETERY

LOCATION W SIDE OF LIVINGSTON Rd. AT CHALFONT Rd. PISCATAWAY, Md.

FACADE

PHOTO TAKEN 1/17/74 MOWYER

DIED
Oct. 16th 1798
In the 42nd year
of his age.
Father to Mary Eliza
Brown & Grandfather
to Mary E. Hollon.

NAME HATTON CEMETERY PG:80-17

LOCATION W SIDE OF LIVINGSTON Rd AT CHALFONT Rd

FACADE PISCATAWAY, Md.

PHOTO TAKEN 1/17/74 MOWVER