PG: 70-52
Glenn Dale Historic Community

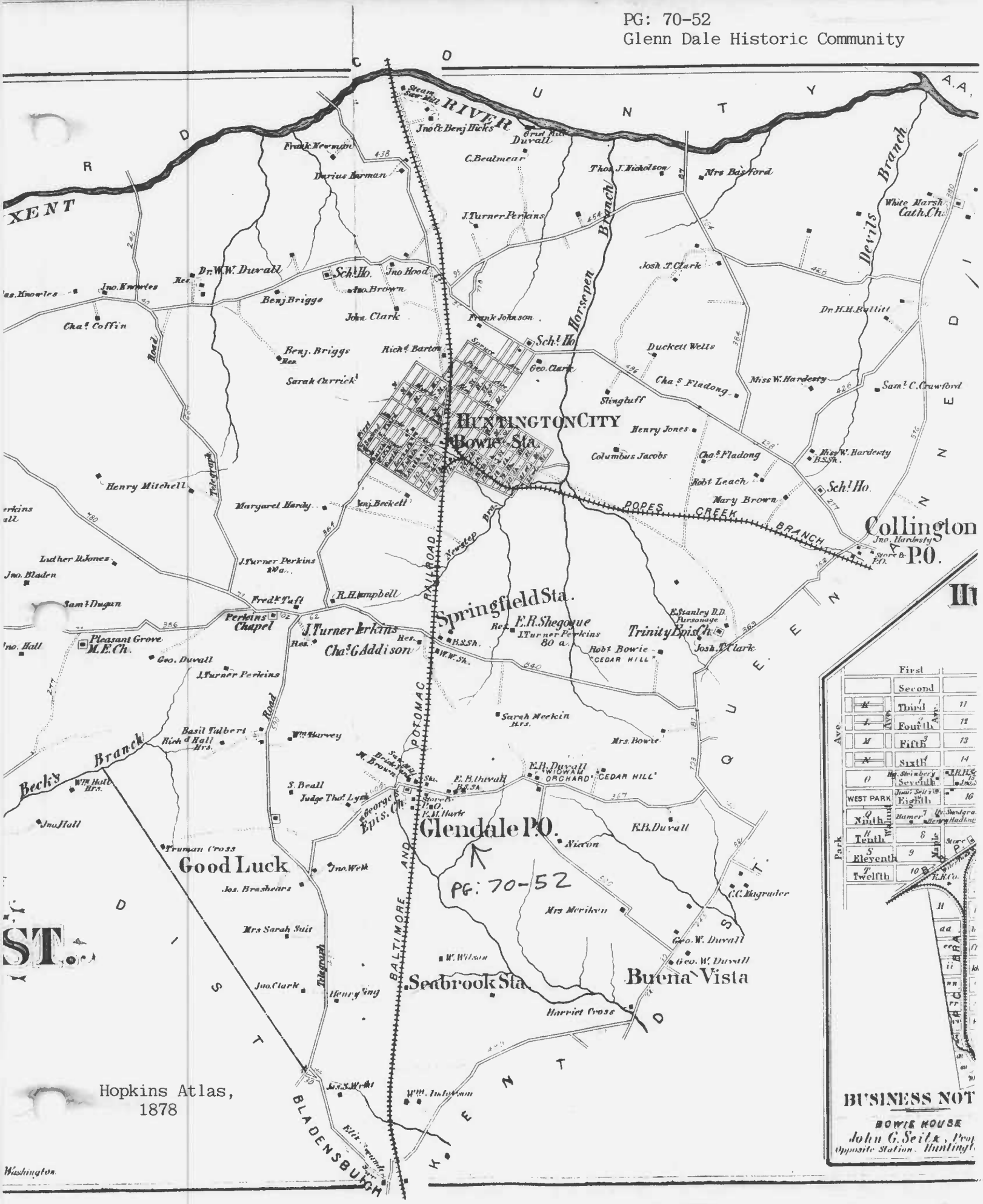

Hopkins Atlas, 1878

PG: 70-52
Glenn Dale Historic Community
MARYLAND – DISTRICT OF COLUMBI
EAST WASHINGTON SHEET
USGS 15' Topographic Quad., 1886

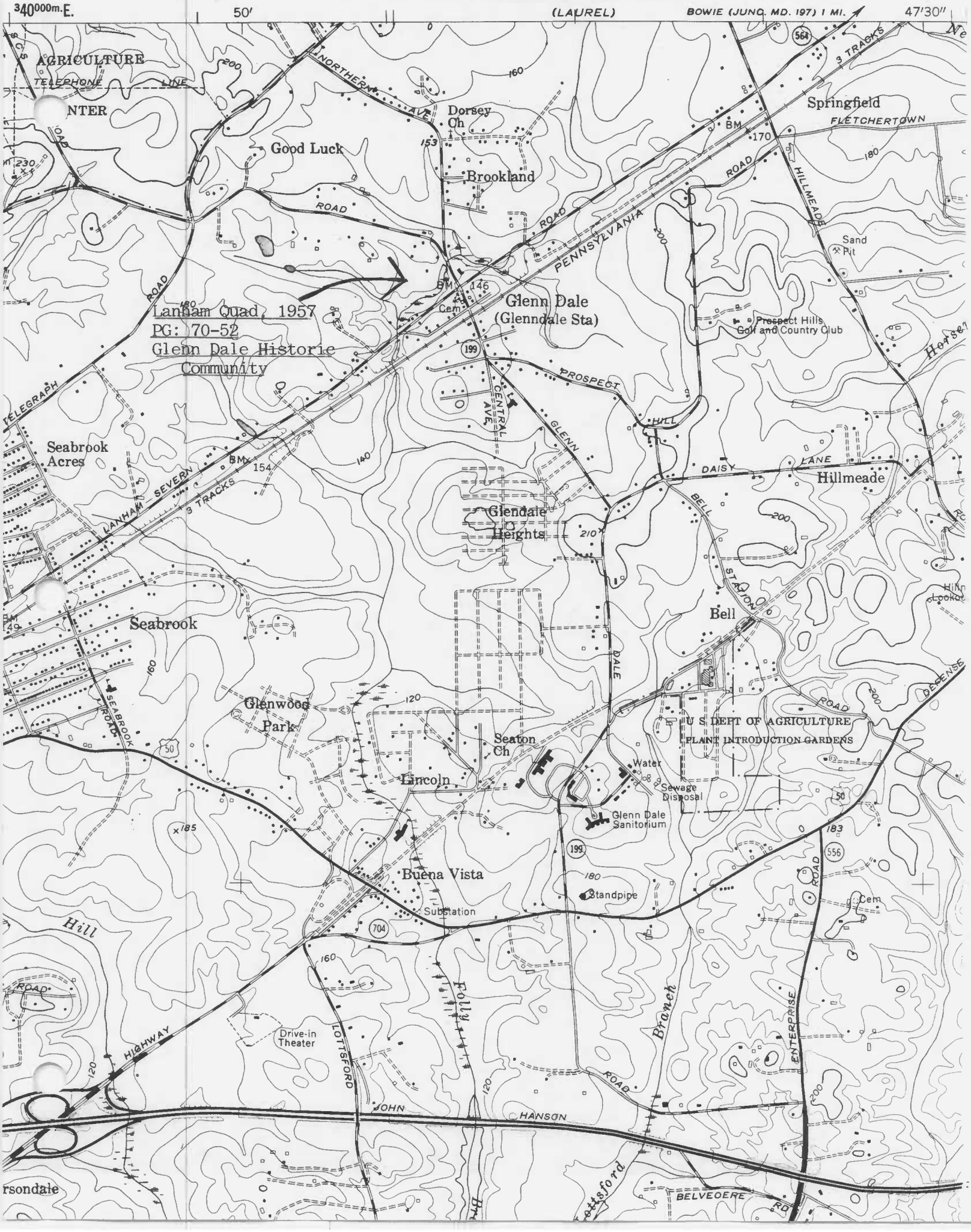
340000m.E.
50'
(LAUREL)
BOWIE (JUNC. MD. 197) 1 MI.
47'30"
AGRICULTURE
TELEPHONE LINE
NTER
NORTHERN AVE
Dorsey Ch
Good Luck
Brookland
Springfield
FLETCHERTOWN
3 TRACKS
ROAD
PENNSYLVANIA
HILLMEADE
Sand Pit
Glenn Dale
(Glenndale Sta)
Prospect Hills Golf and Country Club
Lanham Quad, 1957
PG: 70-52
Glenn Dale Historic Community
PROSPECT HILL
CENTRAL AVE
GLENN DALE
TELEGRAPH
Seabrook Acres
LANHAM SEVERN
DAISY LANE
Hillmeade
Glendale Heights
BELL STATION
Bell
Seabrook
SEABROOK CIRCLE
Glenwood Park
Seaton Ch
Lincoln
U S DEPT OF AGRICULTURE
PLANT INTRODUCTION GARDENS
Water
Sewage Disposal
Glenn Dale Sanitorium
Buena Vista
Substation
Standpipe
Cem
DEFENSE ROAD
ENTERPRISE ROAD
Folly Branch
Drive-in Theater
LOTTSFORD
HIGHWAY
JOHN HANSON
BELVEDERE RD
Hill
rsondale

PG: 70-52
Glenn Dale Historic Community
Lanham Quad, 1965, PR, 1979

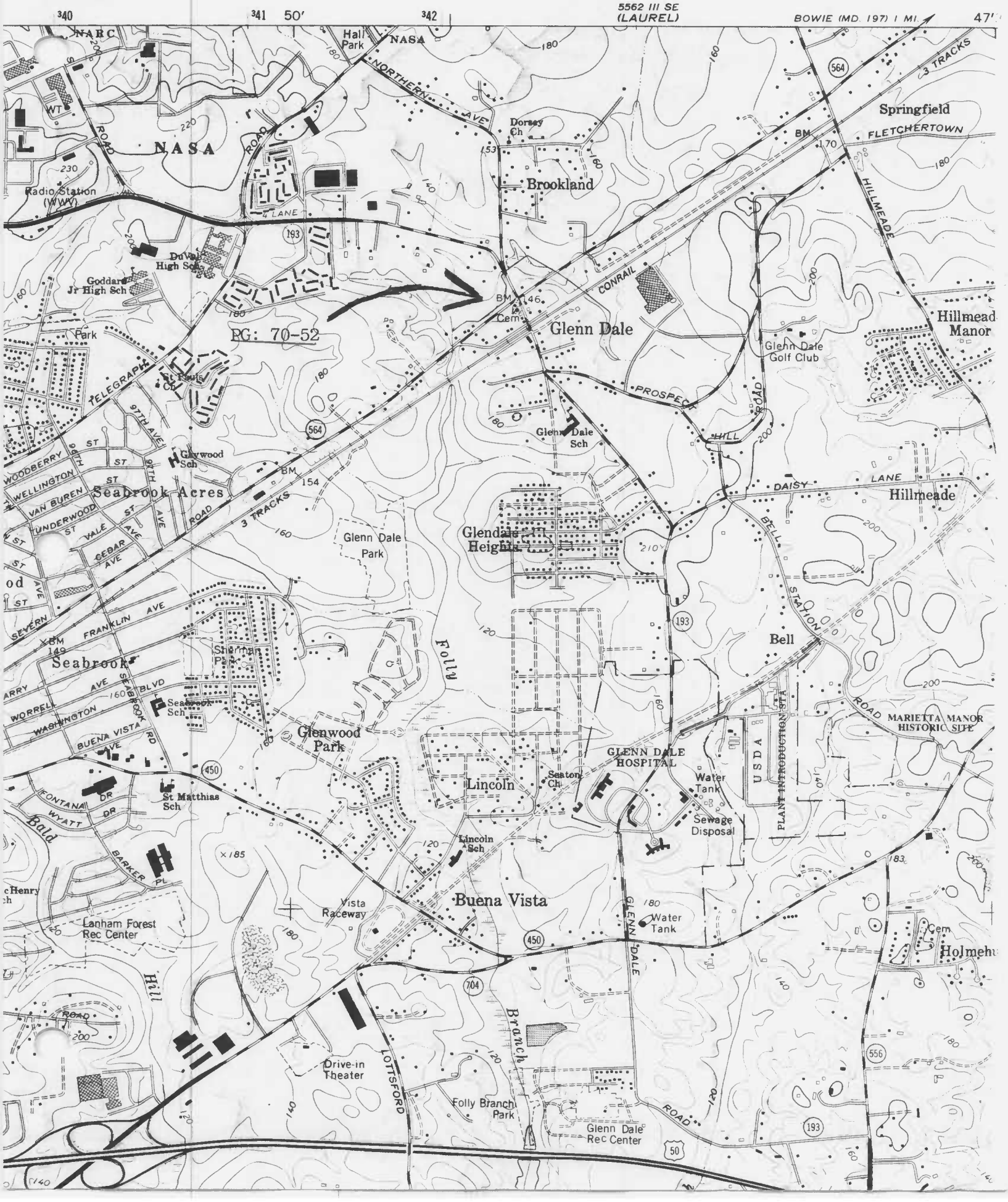

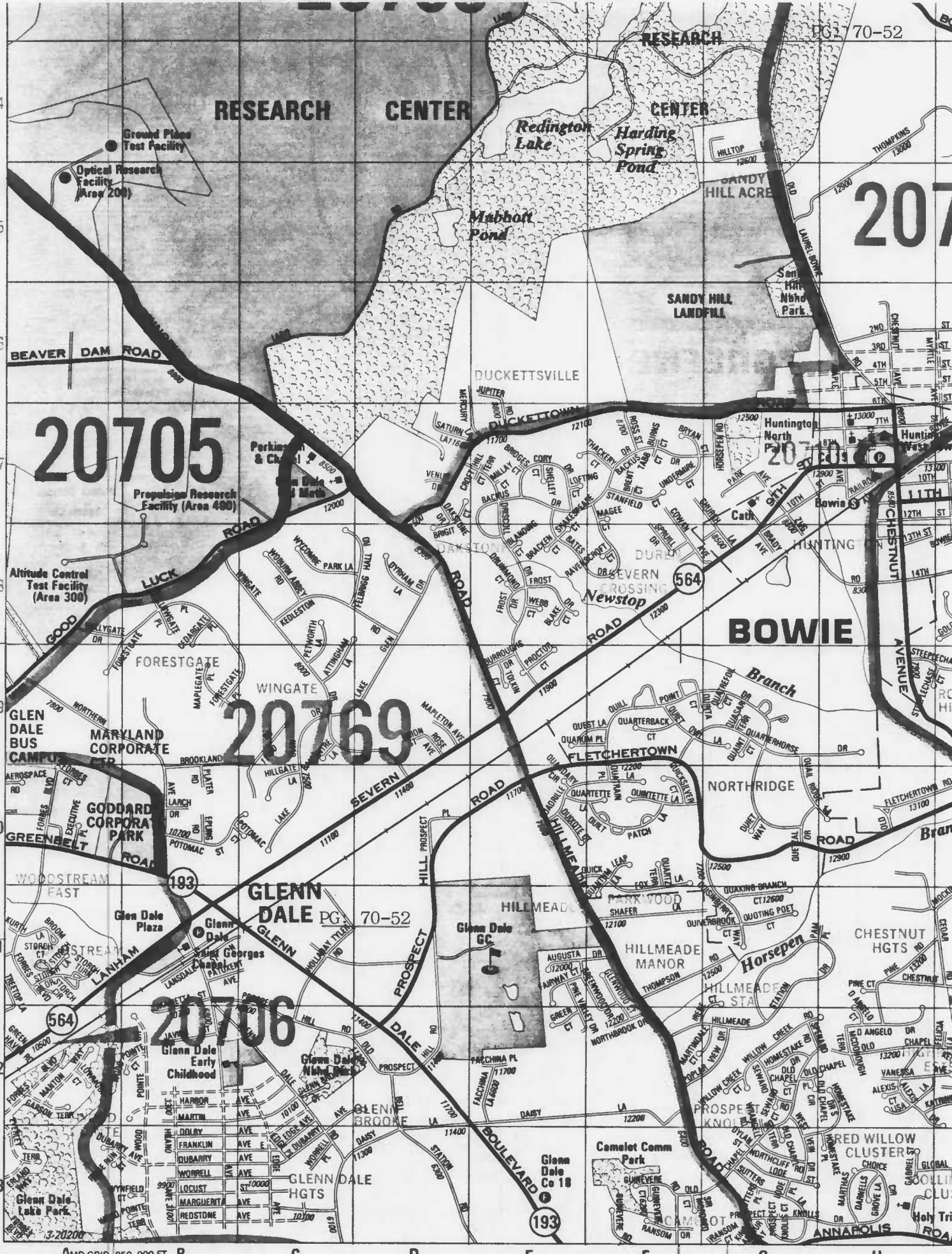
PG: 70-52
RESEARCH CENTER
Ground Plane Test Facility
Optical Research Facility (Area 200)
Redington Lake
Harding Spring Pond
Mabbott Pond
SANDY HILL ACRE
SANDY HILL LANDFILL
Sandy Hill Nbhd Park
BEAVER DAM ROAD
DUCKETTSVILLE
DUCKETTOWN
20705
Perkinson & Chapel
Glen Dale Fed Meth
Propulsion Research Facility (Area 400)
Altitude Control Test Facility (Area 300)
GOOD LUCK ROAD
Huntington North Park
Bowie
Cath
HUNTINGTON
DURELL
SEVERN CROSSING
Newstop
564
BOWIE
Branch
FORESTGATE
WINGATE
20769
GLEN DALE BUS CAMPUS
MARYLAND CORPORATE CTR
GODDARD CORPORATE PARK
GREENBELT ROAD
SEVERN ROAD
FLETCHERTOWN
NORTHRIDGE
WOODSTREAM EAST
193
GLENN DALE
PG: 70-52
Glen Dale Plaza
Glenn Dale Saint Georges Chapel
LANHAM
PROSPECT HILL
Glenn Dale GC
HILLMEADE
PARKWOOD
HILLMEADE MANOR
Horsepen
CHESTNUT HGTS
HILLMEADE STA
20706
Glenn Dale Early Childhood
Glenn Dale Nbhd Park
GLENN BROOKE
GLENN DALE HGTS
Glenn Dale Lake Park
Camelot Comm Park
Glenn Dale Co 18
PROSPECT KNOLL
FRED WILLOW CLUSTER
ANNAPOLIS ROAD
Joins Map 8
430,000 FT
39°00'00"
MD GRID 420,000 FT
AMD GRID 850,000 FT
860,000 FT
76°47'30"
Joins Map 14
14
© ADC OF ALEXANDRIA, INC.
1993
PG: 70-52