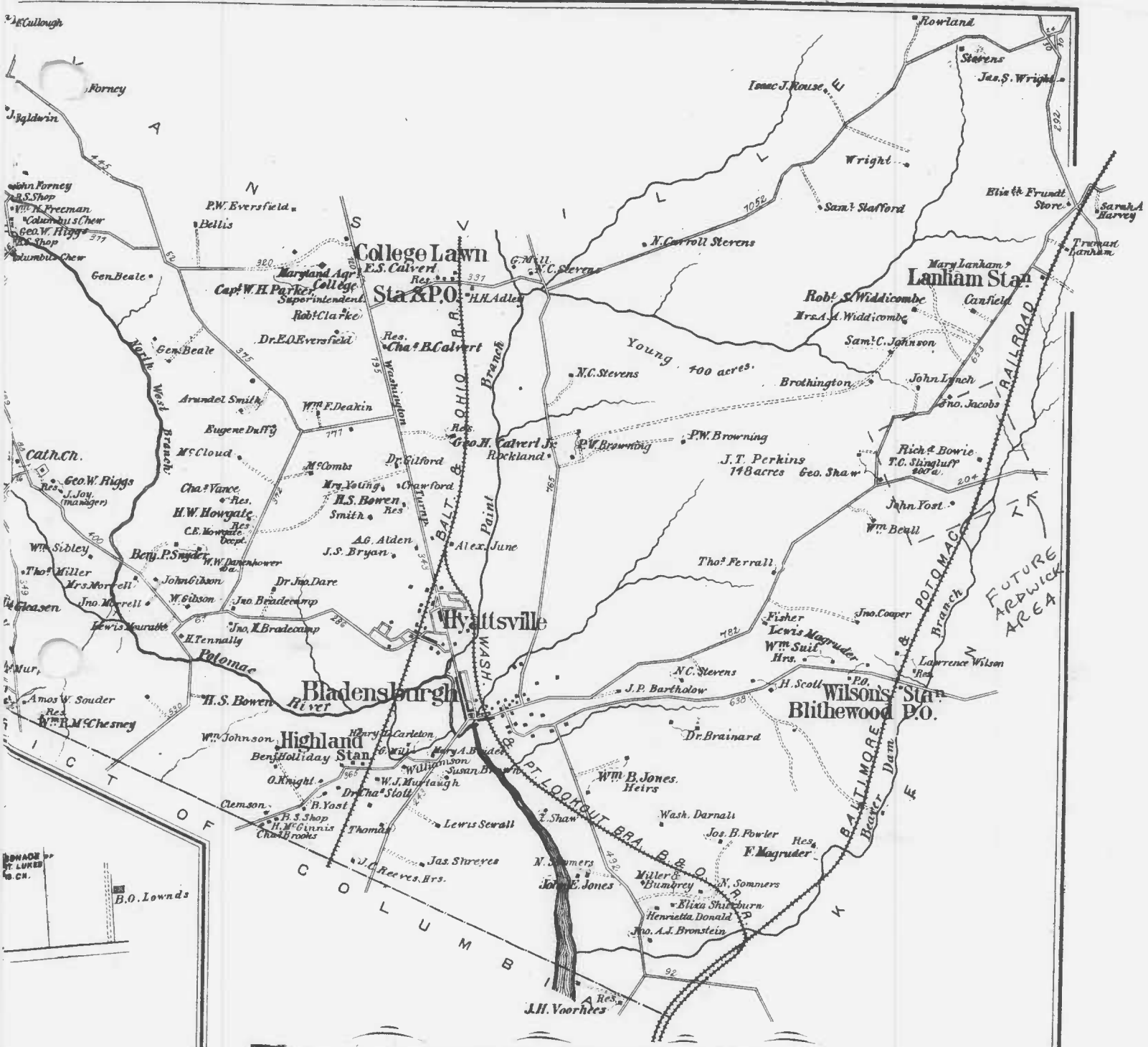

BLADENSBURGH DIST.

No. 2

PRINCE GEORGE COUNTY.

Scale 2 inches to the Mile.

Note—. Figures on the Roads represent the distance in rods from junction to junction.

Entered according to Act of Congress, A.D. 1878, by G.M. Hopkins in the Office of the Librarian of Congress at Washington.

Hopkins Atlas, 1878

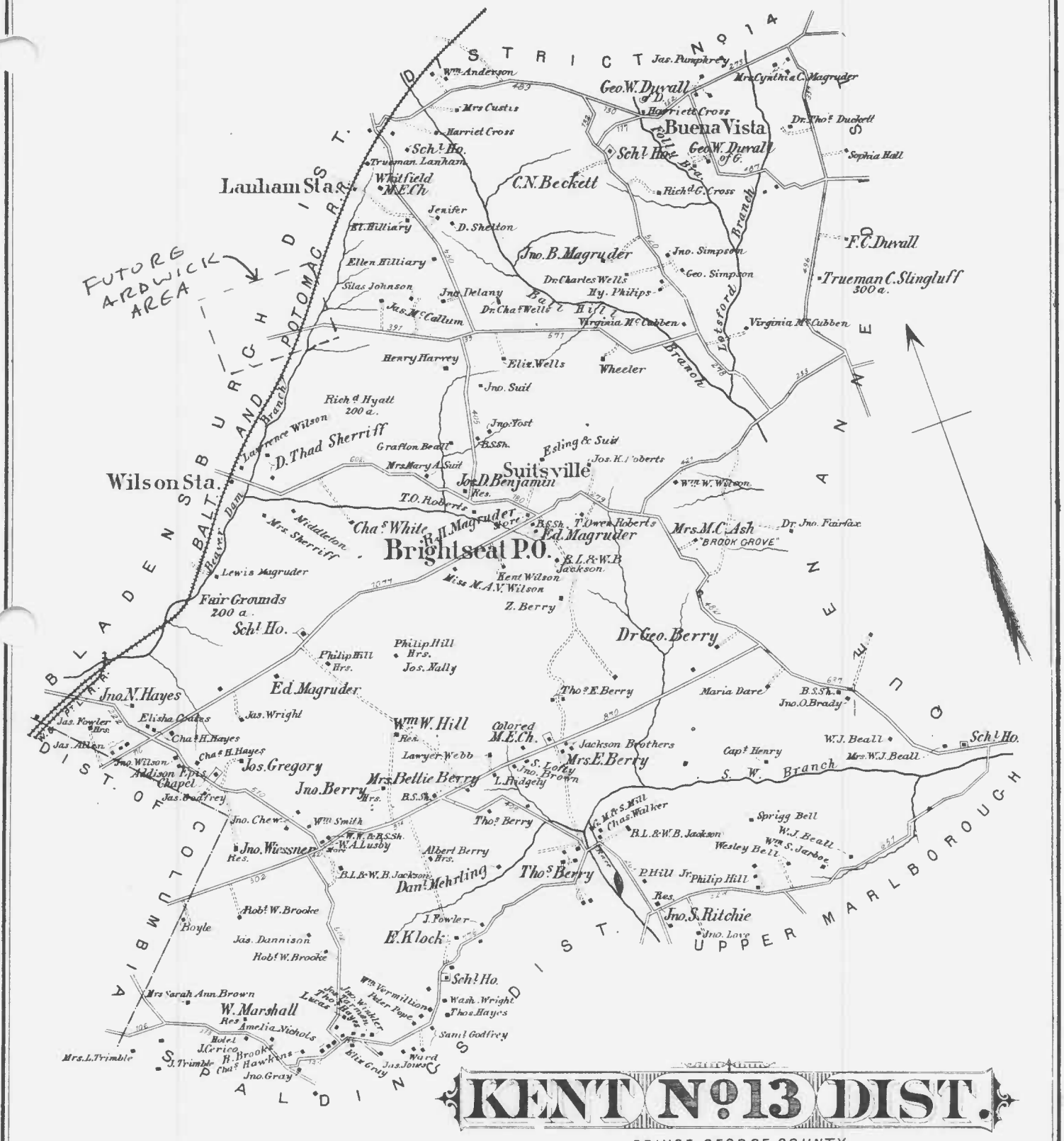

BUSINESS NOTICE.

R. H. Magruder,
Dealer in Groceries, Dry Goods Notions, Boots, Shoes, Hats, etc.
Brightseat, Md.

Note. Figures on Roads, represent the distance in Rods.

Hopkins Atlas, 1878

Entered according to Act of Congress in the year 1878 by G. M. Hopkins in the Office of the Librarian of Congress at Washington.

Branchville
Good Luck
Maryland Agri. College
College
Seabrook
Riversdale
Lanham
Bald Hill Branch
West Branch
Hyattsville
Ardwick
Highland
Bladensburg
Rives
Landover
Mills
Beaver Dam Branch
PG 69-23
Brightseat
P R I N C
Sheriff Road
Bennings Station
Bennings P.O.
Lincoln
RIVER
Central Avenue
South West Branch
Oakland
Good Hope
G E O R G
Suitland
Forestville

USGS 15' Topographic Quadrangle EAST WASHINGTON
1886

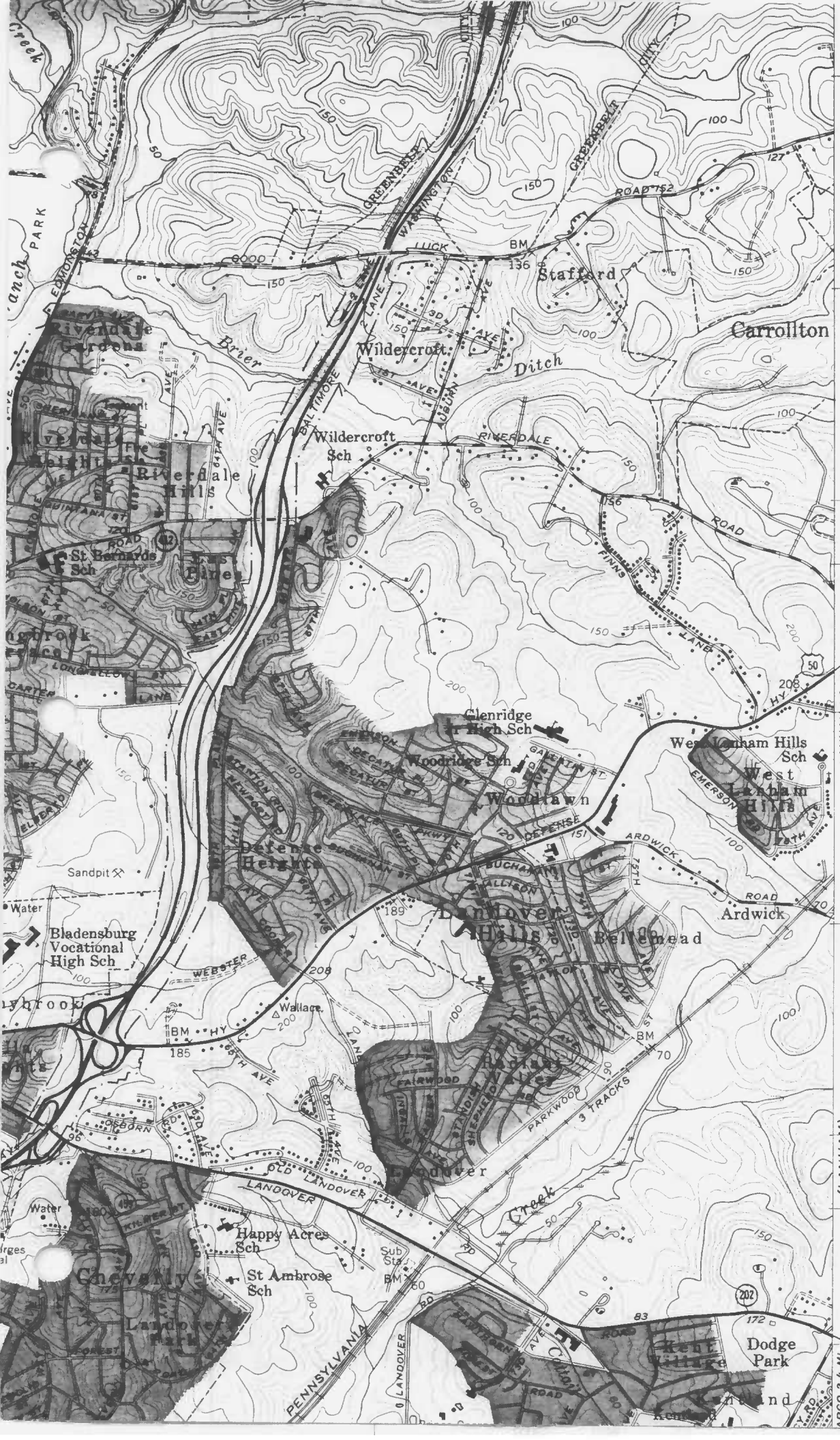

PG:69-23

USGS 7.5'
Topographic Quad
WASHINGTON EAST
1957

Riverdale Recreation Center
Riverdale Heights
Riverdale Hills
Wildercroft
Spring Garden Terrace
Duvall Town
Seton Sch
Water Tank
Rogers Heights Sch
Shopping Center
Recreation Center
Cooper Lane Sch
Glenridge Sch
St Mary's Sch
Ardwick
Landover Hills
Landover
Landover Park
Happy Acres Sch
Cheverly
Cheverly Community Park
North Kenilworth
Prince George Country Club
Dodge Park
Kent Village
Kentland
Kentland Park
Recreation Center
Kent Jr High Sch
Columbia Park Sch
White House Heights
Tuxedo
Tuxedo Colony
Beaverdam
Englewood Playground
Huntsville
Creek
3 TRACKS
PENNSYLVANIA
MARYLAND
COLUMBIA
PARK RD
LANDOVER RD
ANNAPOLIS 21 MI.
0.8 MI. TO INTERSTATE 495
(LANHAM) 5661 IV NE
UPPER MARLBORO 11 MI.
LARGO 3.4 MI.
4314
4313
4312
4311
57'30"
55'
PG: 69-23
USGS 7.5' Topographic Quad
WASHINGTON EAST
1965

USGS 7.5' Topographic Quad
1965
PR 1979
CONVERSION SCALES
Feet
Meters
15000
4500
14000
4000
13000
12000
3500
11000
10000
3000
9000
2500
8000
7000
2000
6000
5000
1500
4000
3000
1000
900
800
700
2000
600
500
400
1000
300
200
100
0
0
4316
4314
4313
4311
57'30"
INTERCHANGE 31 (U.S. 50) 2.5 MI.
0.8 MI. TO INTERSTATE 95
ANNAPOLIS 21 MI.
(LANHAM)
5661 IV NE
LARGO 3.4 MI.
RLBORO 11 MI.
PG:69-23
NEW CARROLLTON
Stafford
Wildercroft
Ditch
Riverdale Hills
East Pines
Glenridge Rec. Center
Glenridge Jr High Sch
Woodlawn
West Lanham Hills
Ardwick
Landover Hills
Bellemead
Defense Heights
Radiant Valley
Landover
Landover Park
Kent Village
Kentland
Dodge Park
Cheverly Community Park
Prince Georges Country Club
Shopping Center
Recreation Center
Greenbelt
Baltimore
Good Luck
Lamont Sch
Carrollton Sch
Carroll Jr High Sch
Wirt Jr High Sch
Riverdale Hills Sch
Wildercroft Sch
St Bernards Sch
Woodridge Sch
West Lanham Hills Sch
St Marys Sch
Parklawn Sch
Rogers Heights Sch
Cooper Lane Sch
Happy Acres Sch
St Ambrose Sch
Kentland Sch
Creek
Park
Ave
Rd
Road
Lane
Drive
Parkway
Place
Terrace
Court
Circle
Trail
Forest
Hill
Valley
Heights
Meadow
Manor
Estates
Gardens
Crossing
Center
Square
Plaza
Mall
Run
Branch
Brook
Creek
Ditch
Pond
Lake
Park
Sch
Church
Cemetery
Golf Course
Country Club
Tower
Tank
Station
Post Office
Fire Sta
Hospital
Clinic
Library
Museum
Monument
Memorial
Bridge
Tunnel
Overpass
Underpass
Interchange
Ramp
Loop
Cloverleaf
Diamond
Rotary
Traffic Circle
Roundabout
Signal
Stop
Yield
One Way
Two Way
Divided
Undivided
Paved
Unpaved
Gravel
Dirt
Trail
Path
Walkway
Bikeway
Footbridge
Boardwalk
Pier
Dock
Wharf
Marina
Boat Ramp
Beach
Swimming Pool
Tennis Court
Basketball Court
Baseball Field
Football Field
Soccer Field
Golf Course
Playground
Picnic Area
Campground
Shelter
Restroom
Drinking Fountain
Water Fountain
Bench
Table
Grill
Fire Pit
Trash Can
Recycling Bin
Dumpster
Parking Lot
Parking Garage
Parking Meter
Handicap Parking
Bus Stop
Train Station
Subway Station
Airport
Helipad
Runway
Taxiway
Apron
Hangar
Control Tower
Terminal
Gate
Baggage Claim
Customs
Immigration
Security
Check-in
Ticketing
Information
Lost and Found
Restroom
Drinking Fountain
Water Fountain
Bench
Table
Grill
Fire Pit
Trash Can
Recycling Bin
Dumpster
Parking Lot
Parking Garage
Parking Meter
Handicap Parking
Bus Stop
Train Station
Subway Station
Airport
Helipad
Runway
Taxiway
Apron
Hangar
Control Tower
Terminal
Gate
Baggage Claim
Customs
Immigration
Security
Check-in
Ticketing
Information
Lost and Found

20706
NEW CARROLLTON
20737
20784
20784
20706
20706
LANDOVER HILLS
GLENARDEN
LANDOVER
KENTLAND
WEST LANHAM HILLS
LANHAM
SEABROOK
New Carrollton
Landover
ARDWICK IND PK
ARDWICK IND CTR
METRO EAST
OFC PK
WASHINGTON COMMERCE CTR
LANDOVER IND CTR
Exit-19
Exit-20
Exit-17
Exit-8
Exit-7
Exit-6
Exit-
ARDWICK-ARDMORE ROAD
ANNAPOLIS ROAD
LANDOVER ROAD
KENILWORTH AVENUE
PRINCESS GARDEN PKWY
CAPITAL BELTWAY
SEVERN ROAD
LANHAM SEVERN ROAD
CHAPEL OAKS DRIVE
KING JR HIGHWAY
Landover Town Hall
New Carrollton Mall
Glenridge ES
Dodge Park ES
Kenmoor ES
Kentland ES
Matthew Henson ES
Ardmore ES
Ardmore Park
Kenmoor Park
H H Johnson Park
Kentland Comm Ctr Park
Columbia Park
Palmer Park
Arena Plaza
Bonnie F Johns Educ Media Ctr
Kent Sch Repository
Barlowe Road Park
Whitfield Chapel Park
Lanham Forest Park
Enterprise Shop Ctr
Plaza 30 Shop Ctr
Dodge Park Shop Ctr
Kent Village Shop Ctr
Lanham Shop Ctr
West Lanham Shop Ctr
Defense Shop Ctr
Landover Hills Park
Glenridge Park
Dodge Park
Ardwick-Ardmore Park
Glenarden Park
Woodmore Park
Woodmore Apts
Seabrook Base
Seabrook ES
Thomas Johnson MS
James McHenry ES
Saint Matthias Cath
PG Co Large Govt Ctr
Arena Plaza
Beaverdam Creek
Landover Creek
Deep Creek
Bald Hill Branch
Stream Valley Park
Woodmore
Glenarden
Landover
Kentland
Seabrook
Lanham
Lanham Woods
Whitfield Woods
Queensbridge
Heritage
Wedge
Stratford Woods
Kings Square
Kings Park
Ardwick
Ardmore
Hanson
Lutheran
Sheriff
Lansdowne
Peppercorn Pl
Volkswagen Dr
Saint Johns Dr
Saint Johns Way
Ardwick-Ardmore Rd
Old Ardmore Rd
Walkerton Dr
Corporate Dr
Professional Pl
Irongate Dr
Rainswood Dr
Whitfield Woods Dr
Lanham Severn Rd
Annapolis Rd
Landover Rd
Kenilworth Ave
Princess Garden Pkwy
Capital Beltway
Severn Rd
Chapel Oaks Dr
King Jr Hwy
Exit-19
Exit-20
Exit-17
Exit-8
Exit-7
Exit-6
410
450
50
202
704
564
95
495

ADC's street Map of
PRINCE GEORGE'S COUNTY, MARYLAND
1993

PG:69-23