Memo to file

December 30, 2003

From: Peter E. Kurtze
Administrator, Evaluation and Registration

Re: M: 33-24
Smithville Colored School

The property documented in the following Addendum Sheet has not been formally evaluated for eligibility for listing in the National Register of Historic Places. The comments in the text are those of the preparer of the documentation. The State Historic Preservation Officer has neither concurred nor disagreed with those comments.

Property Address East Randolph Road, Colesville vicinity, Montgomery County
Owner Name/Address Montgomery County, 101 Monroe Street, Rockville MD 20850
Year Built 1928

Description:

The Smithville School Property was previously surveyed by the Maryland-National Capitol Park and Planning Commission in 1994. No determination of eligibility has been made for the property. The Smithville School Property consists of two 1-story, 6-bay school buildings and a shed located on the south side of Randolph Road in the Colesville vicinity of Montgomery County. Constructed beginning in 1928, the two school buildings are arranged to form a right angle. The buildings have small shed extensions as well as alterations to their fenestration.

The two school buildings have concrete block foundations and exterior walls of wood weatherboard. The building on the east, the classroom building, has a side-gable, asphalt-shingle roof, while the building on the west, the vocational building, has a side-gable, standing-seam metal roof. A brick chimney is located in the eastern corner of a shed attached to the vocational building. Many of the historic window and door openings have been altered. The classroom building currently has 2/2 double-hung windows, while the vocational building has 6/6 double-hung windows.

On the classroom building, the southeast, or front elevation has irregular fenestration. On the southwest end of this elevation is a scar of a former door. A 2/2 double-hung window is located northeast of the door. Northeast of the window is the scar of tall, paired windows. A later garage bay is located northeast of the windows. Northeast of the garage bay is a small, frame and concrete block shed sheltering the main entry. Two 2/2 double-hung windows are located northeast of the shed.

The southwest elevation of the building has two symmetrically-arranged, 2/2 double-hung windows. A vent, now filled is located in the gable.

Two 2/2, double-hung windows are located on the northeast end of the northwest elevation. Southwest of the windows is an original door with three panels. An original window, now filled, is located on each side of the door. A small frame and concrete block shed sheltering an entry is located on the southwest end of this elevation.

The northeast elevation of the building has two symmetrically-arranged, 2/2 double-hung windows. A vent, now filled is located in the gable.

On the vocational building, a 1-story shed covers the southeast elevation. The shed has three doors of varying age and design and three 6/6, double-hung windows. The brick chimney is located in one corner. Above the shed, the southwest slope of the roof extends to cover a shed on the southwest side of the building. A vent, now filled is located in the gable.

The southwest elevation has six garage bays with vertical board doors. A 5-panel door is located between the second and third bays from the southeast. The northwest elevation has no fenestration. A vent is located in the gable.

The Smithville School is currently being restored. According to the engineer for the renovation, major alterations were made to the buildings' fenestration during the mid-twentieth century. The 2/2 double-hung windows (filling original openings), the garage bay, and the filling of other openings on the classroom building date to that period. The shed on the northeast side of the vocational building may also have been constructed at that time.

A wood frame shed with a metal roof is located south of the school buildings. The shed has vertical board siding remaining on one exterior wall and horizontal board siding on the interior walls. It is badly deteriorated.

The Smithville School is located on a sloping site on the south side of East Randolph Road. The site is in a suburban residential area. The lot is open with stands of trees on the east, south and west sides. Most of the site is paved, although a grassy area is located north of the buildings along East Randolph Road. The property is located east of the Colesville crossroads, which has undergone heavy commercial development in recent years.

Property Address East Randolph Road, Colesville vicinity, Montgomery County
Owner Name/Address Montgomery County, 101 Monroe Street, Rockville MD 20850
Year Built 1928

Significance:

Although public funding for schools for African-American children was not appropriated until the 1870s, classes began meeting in community churches in the 1860s. The Montgomery County School Board first agreed to appropriate funds for an African-American school in Colesville in 1876. The first Colesville School lay on Bonifant Road just west of New Hampshire Avenue. The Colesville Colored School was subject to periodic closures due to inadequate funding which characterized public education for African-Americans. Following a request to close the school, Colesville students were transferred to an empty room at Spencerville in 1914. The school board then ordered the Colesville property to be sold. African-American residents of Colesville and the nearby Smithville requested a new school in 1921, however due to the needs of other communities, their request was deferred. The community submitted another request in July of 1927, and the following September, a 0.81 hectare (2 acre) site was purchased from Charles L. Johnson for $700. In 1928, a two-room classroom building was constructed with funds provided by the community, the Montgomery County Board of Education, and the Rosenwald Fund, a philanthropic organization created by merchant Julius Rosenwald to aid African-American people through education and health care (Bayley 1986, 2; Clarke and Brown 1978, 4, 37, 40-45; Hiebert & MacMaster 1976, 190).

In the spring of 1939, the Montgomery County Board of Education resolved to begin vocational training for African-American boys in elementary school. Few African-American teenagers at that time went on to attend high school. Those who did traveled into Rockville to attend Rockville Colored High School, which moved to Lincoln Park and became Lincoln High School in 1935. Vocational training in the lower grades focused on carpentry and gardening. The vocational building at the Smithville School site was probably constructed at this time. By 1939-1940, the Smithville School included grades one through seven and housed 135 pupils (Clarke and Brown 1978, 46-47, 65, 73).

In the late 1940s, the Montgomery County Board of Education began consolidating African-American schools, and the Smithville students were again bused to other areas. In 1948, the Smithville School buildings housed summer recreation programs set up by the Maryland-National Capital Parks and Planning Commission. The Smithville School site was passed from the Board of Education to the County in 1956. The Montgomery County Division of Highway Maintenance used the site for maintenance of County vehicles for several years. The local chapter of the Alpha Phi Alpha fraternity is currently restoring the site as a museum of African-American Education (Clarke and Brown, 1978, 74-75).

The Smithville School is located east of Colesville. Colesville developed from a cross-roads community at the intersection of New Hampshire Avenue (Annapolis Road) and Randolph Road (Old Annapolis Road) in eastern Montgomery County. The first documented use of the name "Coalsville" was in 1804, in reference to an approximately 1 hectare (2.75 acre) parcel at the intersection of New Hampshire Avenue and Notley Road, just north of the intersection mentioned above. By 1837 the center of the community had shifted to the southern intersection, and in 1844, a network of private roads running west to east, were made public and became known as Randolph Road. In 1851, the town had a post office, a hotel, two stores and at least one tavern. In the twentieth century, Colesville is located in the growing suburban Silver Spring and Rockville region. Several of the areas farms have been developed into residential subdivisions and modern commercial businesses have moved into the area (Bayley 1986, passim).

From the beginning of the eighteenth century to the middle of the twentieth century, schools in rural America were invariably 1-room schools. If population increased in a rural area, however, two 1-room buildings could be joined together to form a larger building and then separated if the population began to decline. The level of funding provided by an area had a great impact on the kind of schools that its residents constructed (Gulliford 1991, 35-45).

The most recognizable form of rural school building is a front-gable structure with a 3-bay facade and three windows symmetrically arranged along each side. Such schools commonly had a bell tower located close to the front of the building and a chimney placed at the back of the roof. Most schools also had either a partial shed roof porch supported by wooden posts, or an enclosed entry porch. In most school buildings, the depth exceeded the width. In poorer areas such as

Property Address East Randolph Road, Colesville vicinity, Montgomery County
Owner Name/Address Montgomery County, 101 Monroe Street, Rockville MD 20850
Year Built 1928

Significance: (continued)

Colesville, schools were simple structures, often with a side-gable roof and constructed of timber with board and batten siding. These schools usually had only one window in the front and one on each side. The Smithville school is an example of a larger school building with a simple design due to a shortage of funds. The first two decades of the twentieth century saw large-scale school district consolidations all across the country brought on by the advent of improved roads and school buses. African-American schools were consolidated in Montgomery County during the 1940s and 1950s. Today, fewer than one percent of one-room schools are still in use (Clarke and Brown 1978, 67-68, 74-75; Gulliford 1991, 35-45).

National Register Evaluation:

The Smithville School Property, constructed in 1928, is eligible for the National Register of Historic Places under Criterion A, as an excellent example of an African-American school property. The property represents African-American education in the mid-twentieth century, prior to school consolidations and racial integration. Historic research indicates that the property has no association with persons who have made specific contributions to history, and therefore, it does not meet Criterion B. The property is also eligible under Criterion C as a good example of a vernacular school building. The property features the simple design and construction techniques often used in communities with few financial resources. Few buildings of this type have survived. The school has good architectural integrity, and retains much of its original design and workmanship as well as most of its original materials. Finally, the property has no known potential to yield important information, and therefore, is not eligible under Criterion D.

Verbal Boundary Description and Justification:

The National Register boundaries of the Smithville School Property follow the current property lines of Tax Parcel number JR61-P117. (Tax Map JR561). This 0.81 hectare (2 acre) parcel is bounded on the south, east, and west by adjacent tax parcels and on the north by East Randolph Road. The boundary includes the two school buildings and the shed. The boundary follows the bounds of the original parcel acquired by the Montgomery County Board of Education in 1927.

MHT CONCURRENCE:
Eligibility ____recommended ____ not recommended
Criteria ___A ___B ___C ___D **Considerations**___A ___B ___C ___D ___E ___F ___G ___None
Comments:_____

_____ Reviewer, Office of Preservation Services Date

_____ Reviewer, NR program Date

Preparer:
P.A.C. Spero & Company
May 1998

Property Address East Randolph Road, Colesville vicinity, Montgomery County
Owner Name/Address Montgomery County, 101 Monroe Street, Rockville MD 20850
Year Built 1928

Bibliography:

Bayley, Ned D. 1986. A Brief History of Colesville. Vertical Files. P.A.C. Spero & Co.

Boyd, T.H.S. 1968. *The History of Montgomery County, Maryland, From its Earliest Settlement in 1650 to 1879.* Baltimore: Regional Publishing Company.

Brugger, Robert A. 1988. *Maryland, A Middle Temperament 1634-1980.* Baltimore and London: Johns Hopkins University Press.

Clarke, Nina H. and Lillian M. Brown. 1978. *History of the Black Public Schools of Montgomery County, Maryland.* Washington: Vantage Press.

Coleman, Margaret Marshall. 1984. *Montgomery County: A Pictorial History.* Rev. 1990. Norfolk and Virginia Beach: The Donning Company Publishers.

Farquhar, Roger Brooke. 1962. *Old Homes and History of Montgomery County, Maryland.* Washington: Judd and Detweiller, Inc.

Gulliford, Andrew. 1991. *Country Schools in American Education.* Washington D.C.: The Preservation Press.

Hiebert, Ray Eldon, and Richard K. MacMaster. 1976. *A Grateful Remembrance: the Story of Montgomery County, Maryland.* Rockville, Maryland: Montgomery County Government and the Montgomery County Historical Society.

Hopkins, G.M. [1879] 1975. *Atlas of 15 Miles Around Washington including the County of Montgomery, Maryland.* Reprint. Rockville, Maryland: Montgomery County Historical Society.

Land Records of Montgomery County, Maryland.

Martenet, Simon J. [1865] 1975. *Martenet and Bond's Map of Montgomery County, Maryland.* Reprint. Rockville, Maryland: Montgomery County Historical Society.

Tindall, George Brown. 1984. *America: A Narrative History.* 2 vols. New York: W.W. Norton & Company, Inc.

Property Address East Randolph Road, Colesville vicinity, Montgomery County
Owner Name/Address Montgomery County, 101 Monroe Street, Rockville MD 20850
Year Built 1928

Resource Sketch Map and National Register Boundary Map:

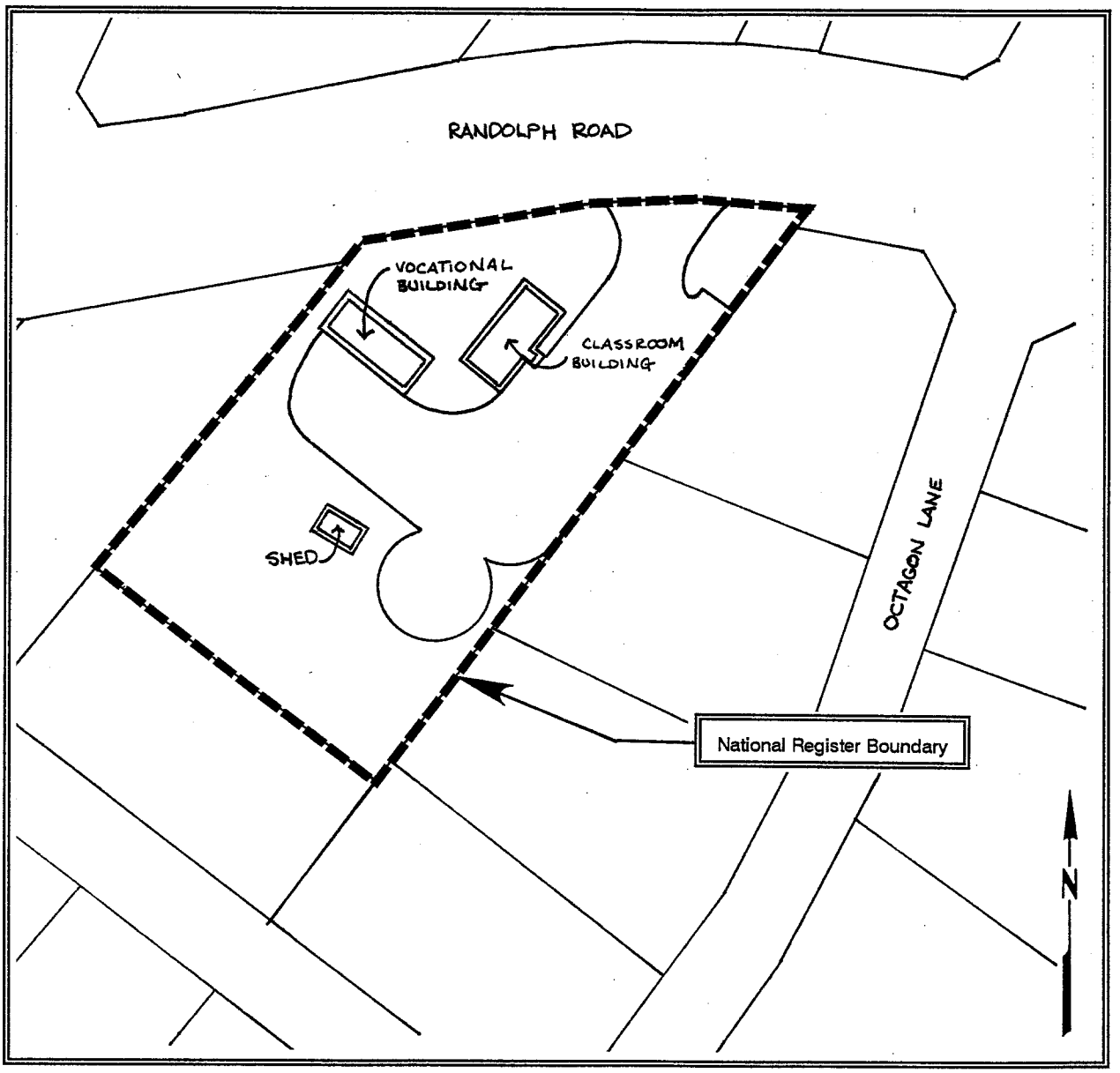

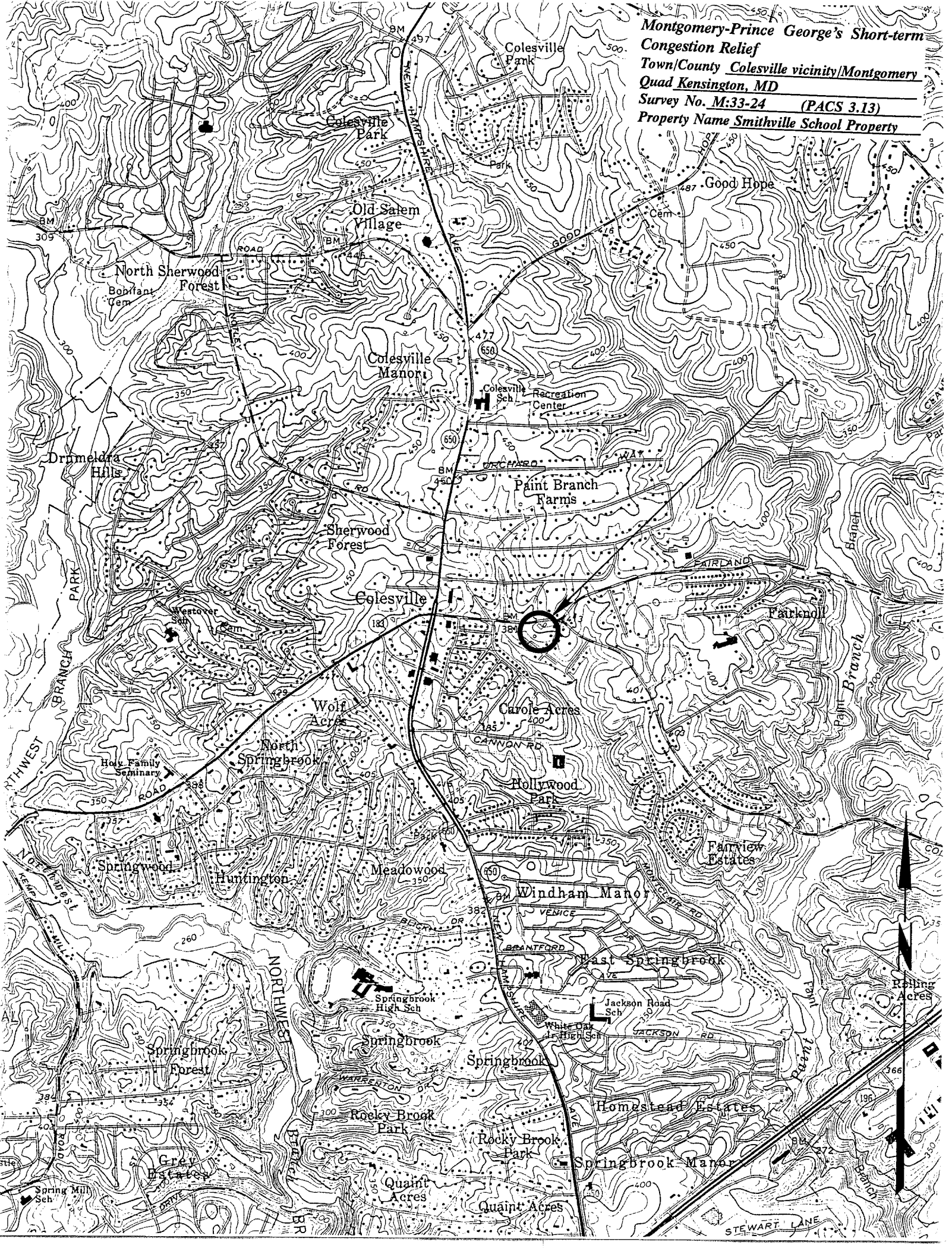
Montgomery-Prince George's Short-term Congestion Relief
Town/County Colesville vicinity/Montgomery
Quad Kensington, MD
Survey No. M:33-24 (PACS 3.13)
Property Name Smithville School Property
Colesville Park
Colesville Park
Old Salem Village
Good Hope
North Sherwood Forest
Bonifant Cem
Colesville Manor
Colesville Sch
Recreation Center
Drumeldra Hills
Paint Branch Farms
Sherwood Forest
Colesville
Westover Sch
Fairknoll
Wolf Acres
Carole Acres
North Springbrook
Holy Family Seminary
Hollywood Park
Fairview Estates
Springwood
Huntington
Meadowood
Windham Manor
East Springbrook
Springbrook High Sch
Jackson Road Sch
White Oak Jr High Sch
Springbrook
Springbrook Forest
Springbrook
Homestead Estates
Rocky Brook Park
Rocky Brook Park
Springbrook Manor
Grey Estates
Quaint Acres
Quaint Acres
Spring Mill Sch
Rolling Acres
NEW HAMPSHIRE AVE
GOOD HOPE
NOTLEY ROAD
ORCHARD WAY
FAIRLAND
CANNON RD
MONTCLAIR RD
VENICE
BRANTFORD
JACKSON RD
WARRENTON DR
STEWART LANE
NORTHWEST BRANCH PARK
Paint Branch
Northwest Branch
N

oil

1 M 33-24

2 Smithville School

3 Montgomery Co, Md

4 Julie Darsie

5 5/98

6 Md SHPO

7 Complex

8 1 of 19

1 M-33-24

2 Smithville School

3 Montgomery Co Md

4 Julie Darsie

5 5/98

6 Md SHPO

7 Complete

8 2 of 19

811

1 M 3-3-24

2 Smithville School

3 Montgomery Co, Md

4 Jules Daisie

5 5/91

6 Md SHPO

7 Front/end elevation, Oscar Emmett Hopson

8 3 of 19

1 M:3324

2 [illegible] Schoel

3 Montgomery Co. Md

4 Julie Davis

5 5/78

6 MD 8-PO

7 Front/east elevation, [illegible]

8 4 of 19

1 M 33-24

2 Smithville School

3 Montgomery Co, Md

4 Julie Darsee

5 5/98

6 Md SHPO

7 SE corner, Classroom Bldg

8 5 of 19

6

1 M 33-24

2 Smithville School

3 Montgomery Co, Md

4 Julie Darsie

5 5/98

6 Md SHPO

7 S elevation, [illegible]

8 6 of 19

1 M:33-24

2 Smithville School

3 Montgomery Co, MD

4 Jules David

5 5/98

6 MD SHPO

7 W. elevation, looking E'ly

8 7 of 19

811

1. M: 33-24
2. Smithville School
3. Montgomery Co., Md
4. Julie Darwin
5. 5/98
6. Md SHPO
7. NW corner, Classroom Bldg [illegible]
8. 8 of 19

811

1 M. 33 24

2 Smithville School

3 Montgomery Co, MD

4 Julie Darsie

5 5/98

6 MD SHPO

7 N. elevation, classroom bldg.

8 9 of 19

811
DAK 119

1 M.33-24

2 Smithville School

3 Montgomery Co., Md

4 Julie Dawson

5 5/98

6 Md 84-[illegible]

7 NE corner, Classroom Bldg [illegible]

8 10 of 19

1 M:33 24

2 Smithville School

3 Montgomery Co, Md

4 Julie Darsee

5 5/98

6 Md SHPO

7 Bldg. 2, E elevation (Vocational Bldg)

8 11 of 19

1 M:33:24

2 Smithville School

3 Montgomery Co. Md

4 Julie Dansel

5 5/98

6 Md SHPO

7 Bldg. 2, SE corner [illegible] Bldg.)

8 12 of 19

1 M:33:24

2 Smithville School

3 Montgomery Co. Md

4 Julie Dawson

5 5/98

6 Md SHPO

7 Bldg. 2, S elevation [illegible]

8 13 of 17

1 M 33-24

2 Smithville School

3 Montgomery Co. Md

4 Julie Darsee

5 5/98

6 Md SHPO

7 Ess Corner, Bldg. 2 (Vocational Bldg.)

8 14 of 17

1 M 33-24
2 Smithville School
3 Montgomery Co Md
4 Jules Darsie
5 5/28
6 Md Expo
7 Bldg. 2, W elevation, Vocational Arts
8 15 of 19

1 M:33-24

2 Smithville School

3 Montgomery Co, Md

4 Julie Darsie

5 5/97

6 Md SHPO

7 Bldg. 2 - [illegible] Vacation [illegible] B'dg [illegible]

8 16 of 19

1 M:33-24

2 Smithville School

3 Montgomery Co. Md

4 Julie Daise

5 5/98

6 Md SHPO

7 Bldg 2, N. elevation

8 17 of 19

1 M 33:24

2 Smithville School

3 Montgomery Co, Md

4 Julie Dawes

5 5/98

6 Md SHPO

7 Shed

8 18 of 19

1 111 33-24

2 Smithville School

3 Montgomery Co Md

4 Julia Dawson

5 5/98

6 Md State

7 Shed

8 19 of 19

CAPSULE SUMMARY

FOR

SMITHVILLE COLORED SCHOOL

800 EAST RANDOLPH ROAD, WHITE OAK

Montgomery County Survey Prefix & Site Number: M-33/24

Approximate Building Date: 1927

Town or Vicinity in which Resource is Located: White Oak

Access: Public (limited access)

The Smithville Colored School, built in 1927, is a side gable clapboard building. The southern half of the east elevation has been altered by the insertion of a rolling loading dock door. The Smithville School is historically significant for its associations with the history of public education in Montgomery County during the "Jim Crow" era. Although converted for use as a storage facility, the structure is one of only eight surviving rural schools erected between 1926 and 1928 as part of an elementary school building program for the improvement of African American educational facilities. The county defrayed the construction costs with a grant provided by the Rosenwald Fund and with contributions from the respective communities that needed the schools. The building is a rare historic resource and its basic form, overall utilitarian design and materials are intact and recall its historical associations with county educational policy and the education of African American school children between 1927 and 1944.

Survey No M:33-24

Magi No.

DOE ___yes ___no

Maryland Historical Trust
State Historic Sites Inventory Form

MARYLAND INVENTORY OF HISTORIC PROPERTIES

1. Name (indicate preferred name)

historic: Smithville Colored School

and/or common: Colesville School

2. Location

street & number: 800 Block East Randolph Road ___ not for publication

city, town: Silver Spring ___ vicinity of congressional district: 8

state: MD county: Montgomery

3. Classification

Category	Ownership	Status	Present Use	
___ district	X public	X occupied	___ agriculture	___ museum
X building(s)	___ private	___ unoccupied	___ commercial	___ park
___ structure	___ both	___ work in progress	___ educational	___ private residence
___ site	**Public Acquisition**	**Accessible**	___ entertainment	___ religious
___ object	___ in process	___ yes: restricted	X government	___ scientific
	___ being considered	X yes: unrestricted	___ industrial	___ transportation
	___ not applicable	___ no	___ military	___ other:

4. Owner of Property (give names and mailing addresses of all owners)

name: Montgomery County

street & number: telephone no.:

city, town: Rockville state and zip code: MD 20850

5. Location of Legal Description

courthouse, registry of deeds, etc.: Montgomery County Courthouse liber 2219

street & number: 51 Monroe Street folio 286

city, town: Rockville state: MD

6. Representation in Existing Historical Surveys

title: N/A

date: ___ federal ___ state ___ county ___ local

depository for survey records:

city, town: state:

7. Description

Survey No. M-33-24

Condition		Check one	Check one
___ excellent	X deteriorated	___ unaltered	X original site
___ good	___ ruins	X altered	___ moved date of move _____
___ fair	___ unexposed		

Prepare both a summary paragraph and a general description of the resource and its various elements as it exists today.

School

The Smithville Colored schoolhouse, built in 1927, is a utilitarian, side gable clapboard building with a composition shingle roof. On the gable ends of the one-story frame building are paired rectangular double hung sash windows with one horizontal muntin dividing the panes. The building's long sides (west and east elevations) have paired double hung sash of this type on the north half of the structure. The southern half of the west elevation has an entry flanked by window openings (now boarded over) placed near the building's center. There is a matching entry on the building's east side accessed by a covered shed roofed stoop. The southern half of the east elevation has been altered by the insertion of a rolling loading dock door and boarded windows.

Garage

A large, side gabled one-story bus garage erected around 1958 is located to the south of the school building. The frame structure has a raised metal roof and a six bay front with large sliding doors. A one story shed addition had been added to the east side of the building for office use.

8. Significance

Survey No. M: 33-24

Period	Areas of Significance—Check and justify below			
___ prehistoric	___ archeology-prehistoric	___ community planning	___ landscape architecture	___ religion
___ 1400–1499	___ archeology-historic	___ conservation	___ law	___ science
___ 1500–1599	___ agriculture	___ economics	___ literature	___ sculpture
___ 1600–1699	___ architecture	X education	___ military	___ social/ humanitarian
___ 1700–1799	___ art	___ engineering	___ music	___ theater
___ 1800–1899	___ commerce	___ exploration/settlement	___ philosophy	___ transportation
X 1900–	___ communications	___ industry	___ politics/government	___ other (specify)
		___ invention		

Specific dates 1927 **Builder/Architect** Unknown

check: Applicable Criteria: X A ___B ___C ___D
and/or
Applicable Exception: ___A ___B ___C ___D ___E ___F ___G

Level of Significance: ___national ___state ___local

Prepare both a summary paragraph of significance and a general statement of history and support.

Summary: Smithville school is historically significant for its associations with the history of public education in Montgomery County during the "Jim Crow" era. Although converted for use as a storage facility, the structure is one of only eight surviving rural schools erected between 1926 and 1928 as part of an elementary school building program for the improvement of African American educational facilities. The county defrayed the construction costs with a grant provided by the Rosenwald Fund and with contributions from the respective communities that needed the schools. The building is a rare historic resource and its basic form, overall utilitarian design and materials are intact and recall its historical associations with county educational policy and the education of African American school children between 1927 and 1944.

The Montgomery County Board of Education acquired the land for the Smithville Colored School in September, 1927 and soon thereafter African American children began attending classes at the new building. The Smithville Colored School closed in 1952 after the school board initiated a plan to consolidate all the colored schools into a few modern buildings. In 1950 new schools for African American children opened and integration began in 1954. The building was used briefly as a community center, before its was transferred to the county government in 1956. The property was then converted for use as a school bus depot and the old school house became a storage facility.[1]

(Continued)

The Smithville school was one of fifteen one-and two-room frame structures erected as part of the Rosenwald school building program between 1926 and 1928 that aimed at rectifying inequities in the facilities of the county's segregated school system.[2] Seven other structures are extant at Sugarland, Poolesville, Quince Orchard, Spencerville, Sandy Springs, Norbeck, and Ken Gar. The Norbeck School has been extensively renovated and was removed from the Atlas of Historic Sites in 1991. The remaining structures have not been fully evaluated, but it is known from a reconnaissance survey that Quince Orchard probably retains the highest level of integrity of this group of buildings. Although deteriorated and altered, the Smithville Colored School reflects its importance to the history of African American public education and will be a contributing resource in a thematic study of these elementary school buildings.

9. Major Bibliographical References

Survey No. M:33-24

See Attached Sheet

10. Geographical Data

Acreage of nominated property 1

Quadrangle name _____ Quadrangle scale _____

UTM References do NOT complete UTM references

	Zone	Easting	Northing		Zone	Easting	Northing
A				B			
C				D			
E				F			
G				H			

Verbal boundary description and justification

List all states and counties for properties overlapping state or county boundaries

state	code	county	code
state	code	county	code

11. Form Prepared By

name/title	William Bushong		
organization	M-NCPPC	date	June 1994
street & number	8787 Georgia Avenue	telephone	(301)495-4570
city or town	Silver Spring	state	MD

The Maryland Historic Sites Inventory was officially created by an Act of the Maryland Legislature to be found in the Annotated Code of Maryland, Article 41, Section 181 KA, 1974 supplement.

The survey and inventory are being prepared for information and record purposes only and do not constitute any infringement of individual property rights.

return to: Maryland Historical Trust
Shaw House
21 State Circle
Annapolis, Maryland 21401
(301) 269-2438

MARYLAND HISTORICAL TRUST
DHCP/DHCD
100 COMMUNITY PLACE
CROWNSVILLE, MD 21032-2023
514-7600

PS-2746

Endnotes

[1] Richard K. MacMaster and Ray Eldon Hiebert, A Grateful Remembrance: The Story of Montgomery County, Maryland. (Rockville, MD: Montgomery County Government and Montgomery County Historical Society, 1976), 347-349. See also Deeds 438/286 and 2219/286, Montgomery County Land Records, Montgomery County Courthouse, Rockville, MD; and Susan Soderberg, "County Black Schools Faced Uphill Challenge." Black Education, Vertical File **[D. Gazette, February 26, 1992]**, Montgomery County Historical Society, Rockville, MD; and Mike Kirschbaum, "Tabulated History of Area Schools." Vertical File, Montgomery County Historical Society, Rockville, MD.

[2] Nina H. Clarke and Lillian B. Brown, **History of Black Public Schools of Montgomery County, 1872-1961.** (New York: Vantage Press, 1978), 44.

Preservation Planning Data:

a) Geographic Organization: Piedmont

b) Chronological/Development Periods: Industrial/Urban Dominance - A. D. 1870-1930; Modern Period - A. D. 1930-present

c) Historic Period Themes: Education

Clarke, Nina H. and Lillian B. Brown, **History of Black Public Schools of Montgomery County, 1872-1961.** (New York: Vantage Press, 1978), 44.

Jewell, E. Guy. From One Room School to Open Space: A History of Montgomery County Schools From 1732 to 1945. (Rockville, MD: Montgomery County Public Schools, 1976).

Kirschbaum, Mike. "Tabulated History of Area Schools." Vertical File, Montgomery County Historical Society, Rockville, MD.

MacMaster, Richard K. and Ray Eldon Hiebert, A Grateful Remembrance: The Story of Montgomery County, Maryland. Rockville, MD: Montgomery County Government and Montgomery County Historical Society, 1976.

Soderberg, Susan. "County Black Schools Faced Uphill Challenge." Black Education, Vertical File **[D. Gazette, February 26, 1992]**, Montgomery County Historical Society, Rockville, MD

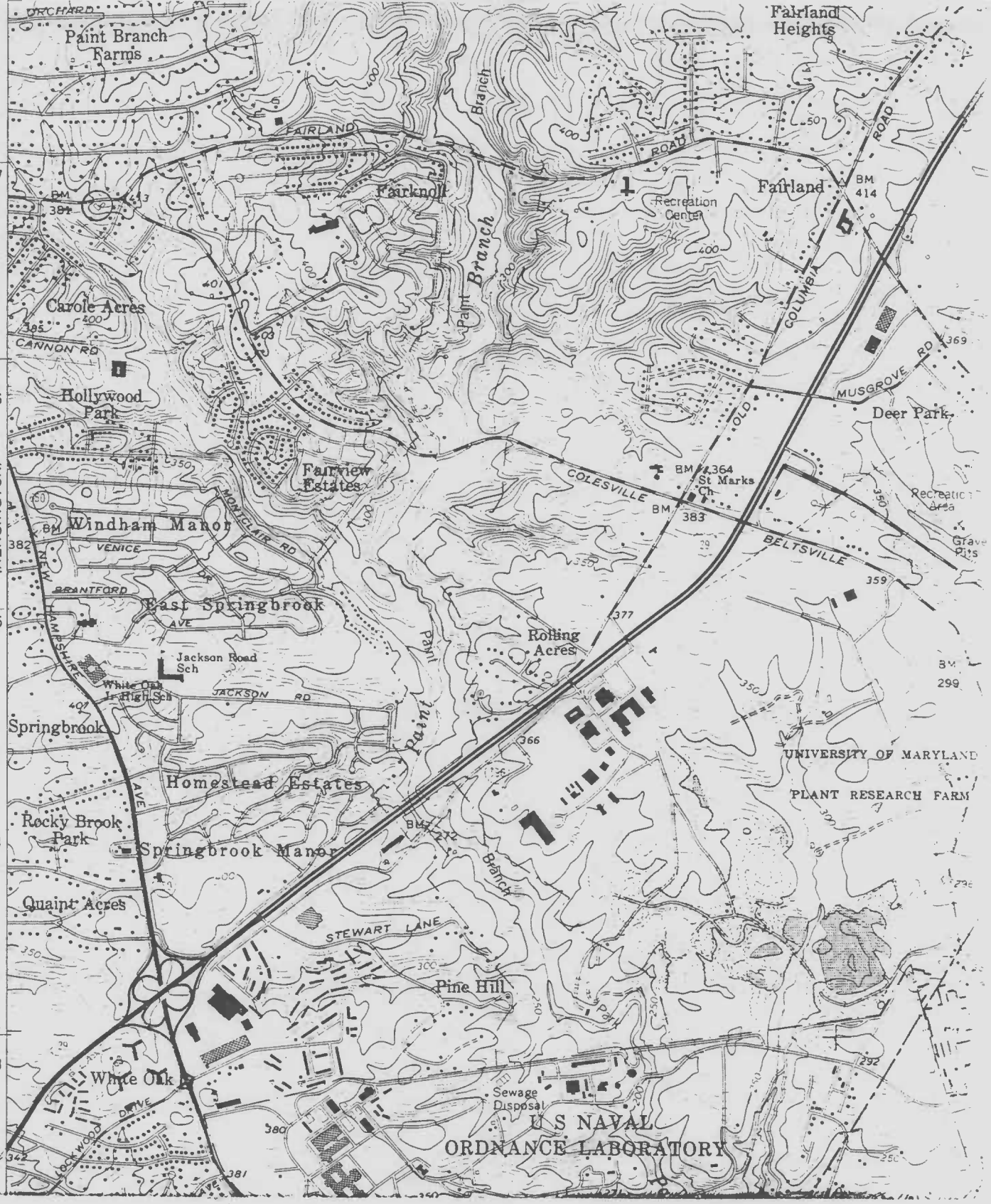

MARYLAND HISTORICAL TRUST

STATE HISTORIC SITES SURVEY FORM

LOCATIONAL MAP

SURVEY NO.: M: 33/24

PROPERTY NAME: Colesville (Smithville) Colored School

TOWN: Colesville

COUNTY: MONTGOMERY

QUADRANGLE: Beltsville, MD B

M-

SS-24 SMITHVILLE COMMUNITY CHURCH

MAY MAY UM BUSHONG

MONT CO, MD

VIEW SOUTH (NORTH ELEV)

NEG: MD SHPO

1 OF 5

800 Block
E. Randolph Rd.
Colesville

M-
33-24 SMITHVILLE COLORED SCHOOL
MONT CO, MD
MAY 1994 WILLIAM BUSHONG

VIEW SW (NE ELEV.)

800 Block
E. Randolph
Rd.
Colesville

NEG: MD SHPO
2 OF 5

M-
33-24 SMITHVILLE COLORED SCHOOL
MONT CO, MD
MAY 1994, WILLIAM BURNONG

VIEW NW (SE ELEV.)

NEG: MD SHPO
3 OF 5

800 Block
E. Randolph Rd.
Colesville

M-

33-24 SMITHVILLE COLORED SCHOOL

MAY 1994 WM BOSHONG

[illegible], MD

VIEW EAST (WEST ELEV).

NEG.: MD SHPO

4 OF 5

800 Block
E. Randolph Rd
Colesville

M-

53-24, SMITHVILLE COLORED SCHOOL

MONTCO, MD

MAY 1994 [illegible] BUILDING

NEG.: MD SHPO

GARAGE OUTBUILDING

VIEW NORTHWEST (SE ELEV)

5 OF 5

800 Block
E. Randolph Rd.
Colesville