M #15-21

MARYLAND HISTORICAL TRUST

INVENTORY FORM FOR STATE HISTORIC SITES SURVEY

1 NAME

HISTORIC
Madison Etchison House

AND/OR COMMON

2 LOCATION

STREET & NUMBER
22925 Long Corner Road

CITY, TOWN
Damascus

__ VICINITY OF (Bootjack)

CONGRESSIONAL DISTRICT

STATE
Maryland

COUNTY
Montgomery

3 CLASSIFICATION

CATEGORY	OWNERSHIP	STATUS	PRESENT USE	
__DISTRICT	__PUBLIC	✓OCCUPIED	✓AGRICULTURE	__MUSEUM
✓BUILDING(S)	✓PRIVATE	__UNOCCUPIED	__COMMERCIAL	__PARK
__STRUCTURE	__BOTH	__WORK IN PROGRESS	__EDUCATIONAL	✓PRIVATE RESIDENCE
__SITE	**PUBLIC ACQUISITION**	**ACCESSIBLE**	__ENTERTAINMENT	__RELIGIOUS
__OBJECT	__IN PROCESS	__YES: RESTRICTED	__GOVERNMENT	__SCIENTIFIC
	__BEING CONSIDERED	✓YES: UNRESTRICTED	__INDUSTRIAL	__TRANSPORTATION
		✓NO	__MILITARY	__OTHER

4 OWNER OF PROPERTY

NAME
Charles T. Stanley

Telephone #:

STREET & NUMBER
Long Corner Road

CITY, TOWN
Damascus

__ VICINITY OF Maryland

STATE, zip code

5 LOCATION OF LEGAL DESCRIPTION

Liber #:
Folio #:

COURTHOUSE, REGISTRY OF DEEDS, ETC.
Montgomery County Courthouse

STREET & NUMBER

CITY, TOWN
Rockville

STATE
Maryland

6 REPRESENTATION IN EXISTING SURVEYS

TITLE

DATE

__FEDERAL __STATE __COUNTY __LOCAL

DEPOSITORY FOR SURVEY RECORDS

CITY, TOWN

STATE

7 DESCRIPTION

M:15-21

CONDITION		CHECK ONE	CHECK ONE
✓ EXCELLENT	DETERIORATED	UNALTERED	✓ ORIGINAL SITE
✓ GOOD	RUINS	✓ ALTERED	MOVED DATE_____
FAIR	UNEXPOSED		

DESCRIBE THE PRESENT AND ORIGINAL (IF KNOWN) PHYSICAL APPEARANCE

This is a large, two-story frame Victorian farmhouse that was probably built in the 1870's. The main (south) facade is wide, having probably five or seven bays with a central door. (House not visited at time of survey.)

CONTINUE ON SEPARATE SHEET IF NECESSARY

8 SIGNIFICANCE

M:15-21

PERIOD	AREAS OF SIGNIFICANCE -- CHECK AND JUSTIFY BELOW			
__PREHISTORIC	__ARCHEOLOGY-PREHISTORIC	__COMMUNITY PLANNING	__LANDSCAPE ARCHITECTURE	__RELIGION
__1400-1499	__ARCHEOLOGY-HISTORIC	__CONSERVATION	__LAW	__SCIENCE
__1500-1599	__AGRICULTURE	__ECONOMICS	__LITERATURE	__SCULPTURE
__1600-1699	__ARCHITECTURE	__EDUCATION	__MILITARY	__SOCIAL/HUMANITARIAN
__1700-1799	__ART	__ENGINEERING	__MUSIC	__THEATER
✓1800-1899	__COMMERCE	__EXPLORATION/SETTLEMENT	__PHILOSOPHY	__TRANSPORTATION
__1900-	__COMMUNICATIONS	__INDUSTRY	__POLITICS/GOVERNMENT	__OTHER (SPECIFY)
		__INVENTION		

SPECIFIC DATES

BUILDER/ARCHITECT

STATEMENT OF SIGNIFICANCE

The Etchison family owned this farm in the late 1800's. The present owners, the Stanleys, owned the adjacent farm at that time. The nearby intersection of Long Corner Road & Damascus Rd. has been known as "Bootjack" for years. An old store was located here. The name was derived from the shape of a bootjack formed by the road.

CONTINUE ON SEPARATE SHEET IF NECESSARY

M:15-21

9 MAJOR BIBLIOGRAPHICAL REFERENCES

CONTINUE ON SEPARATE SHEET IF NECESSARY

10 GEOGRAPHICAL DATA

ACREAGE OF NOMINATED PROPERTY _____

VERBAL BOUNDARY DESCRIPTION

LIST ALL STATES AND COUNTIES FOR PROPERTIES OVERLAPPING STATE OR COUNTY BOUNDARIES

STATE	COUNTY
STATE	COUNTY

11 FORM PREPARED BY

NAME / TITLE
Michael F. Dwyer, Senior Park Historian

ORGANIZATION
M-NCPPC

DATE
Spring, 1975

STREET & NUMBER
8787 Georgia Ave.

TELEPHONE
589-1480

CITY OR TOWN
Silver Spring

STATE
Maryland

The Maryland Historic Sites Inventory was officially created by an Act of the Maryland Legislature, to be found in the Annotated Code of Maryland, Article 41, Section 181 KA, 1974 Supplement.

The Survey and Inventory are being prepared for information and record purposes only and do not constitute any infringement of individual property rights.

RETURN TO: Maryland Historical Trust
The Shaw House, 21 State Circle
Annapolis, Maryland 21401
(301) 267-1438

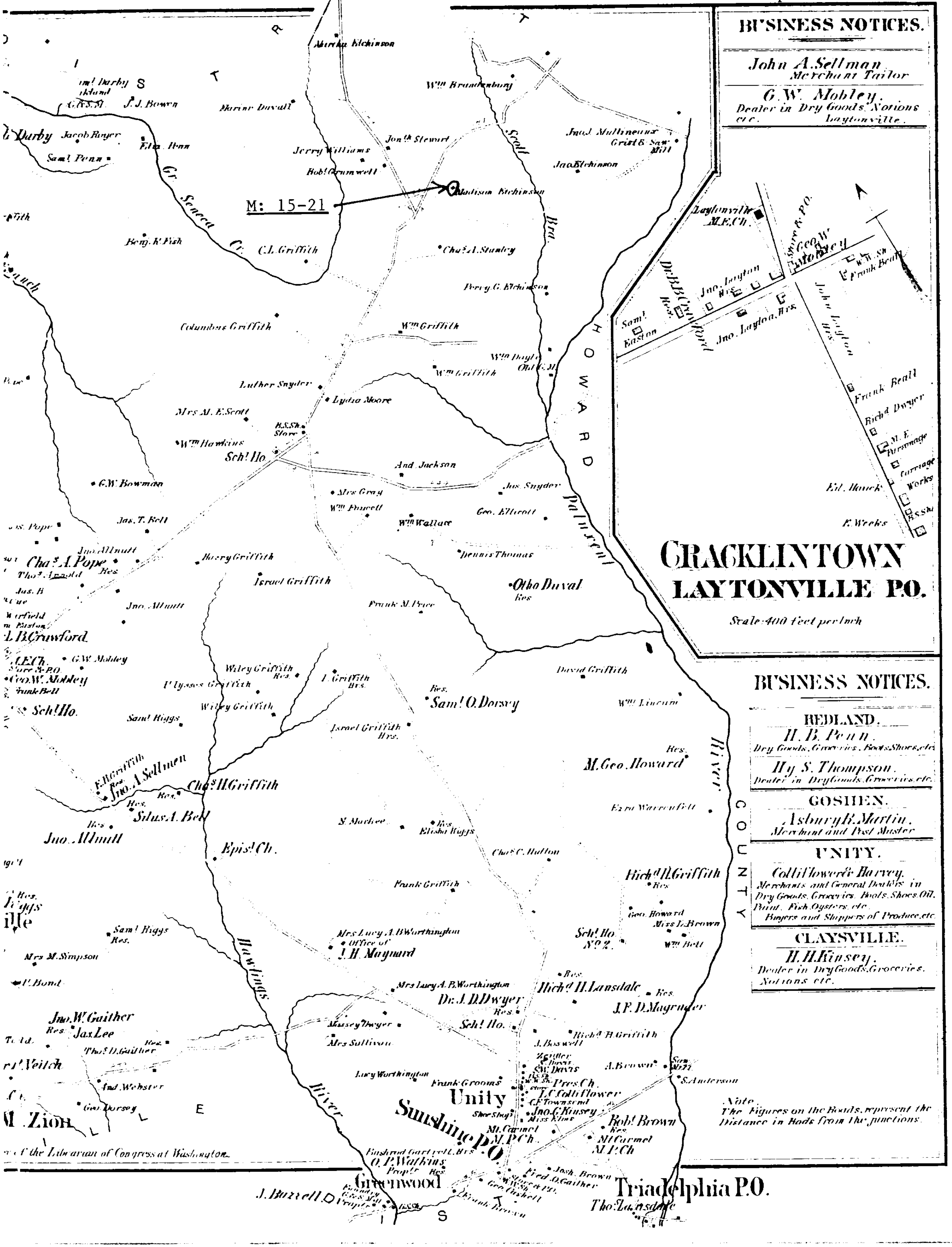
BUSINESS NOTICES.
John A. Sellman.
Merchant Tailor
G.W. Mobley.
Dealer in Dry Goods, Notions etc. Laytonville.
CRACKLINTOWN
LAYTONVILLE P.O.
Scale 400 feet per Inch
BUSINESS NOTICES.
REDLAND.
H. B. Penn.
Dry Goods, Groceries, Boots, Shoes, etc.
Hy S. Thompson.
Dealer in Dry Goods, Groceries etc.
GOSHEN.
Asbury R. Martin.
Merchant and Post Master
UNITY.
Colliflower & Harvey.
Merchants and General Dealers in Dry Goods, Groceries, Boots, Shoes, Oil, Paint, Fish, Oysters, etc. Buyers and Shippers of Produce, etc.
CLAYSVILLE.
H. H. Kinsey.
Dealer in Dry Goods, Groceries, Notions etc.
Note.
The Figures on the Roads, represent the Distance in Rods from the junctions.
M: 15-21
Madison Etchison
Martha Etchison
Wm Brandenburg
Jno. J. Mullineaux Grist & Saw Mill
Jno. Etchison
Jon. Stewart
Jerry Williams
Robt Grumwell
Great Seneca Cr.
C. L. Griffith
Benj. K. Fish
Chas. A. Stanley
Perry G. Etchison
Columbus Griffith
Wm Griffith
Luther Snyder
Lydia Moore
Mrs M. E. Scott
Wm Hawkins
Schl Ho.
And. Jackson
G. W. Bowman
Jas. Snyder
Geo. Ellicott
Wm Wallace
Dennis Thomas
Otho Duval
Israel Griffith
Frank M. Price
HOWARD
Patuxent
River
COUNTY
David Griffith
Saml O. Dorsey
Wiley Griffith
Ulysses Griffith
Samt Riggs
Chas H. Griffith
Jno. A. Sellmen
Silas A. Bell
Jno. Allnutt
Epis! Ch.
M. Geo. Howard
Richd H. Griffith
Frank Griffith
Hawlings
J. H. Maynard
Dr. J. D. Dwyer
Richd H. Lansdale
J. F. D. Magruder
Schl Ho.
Jno. W. Gaither
Jas. Lee
Unity
Sunshine P.O.
Greenwood
Triadelphia P.O.
Bobt Brown
Mt Carmel M. P. Ch.
J. C. Colliflower
Jno. C. Kinsey
O. P. Watkins
M. Zion
of the Librarian of Congress at Washington.

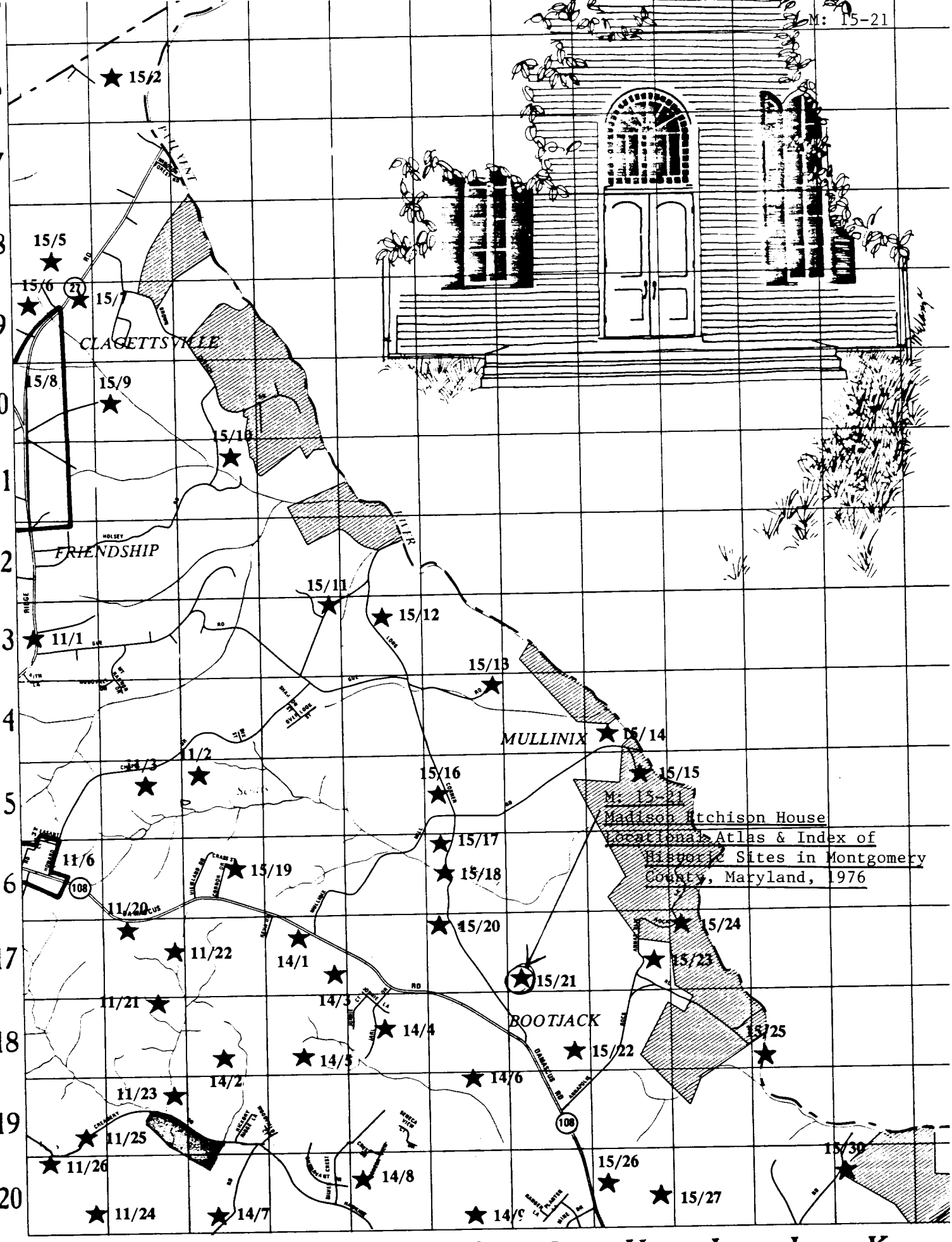

M: 15-21
Madison Atchison House
Locational Atlas & Index of Historic Sites in Montgomery County, Maryland, 1976

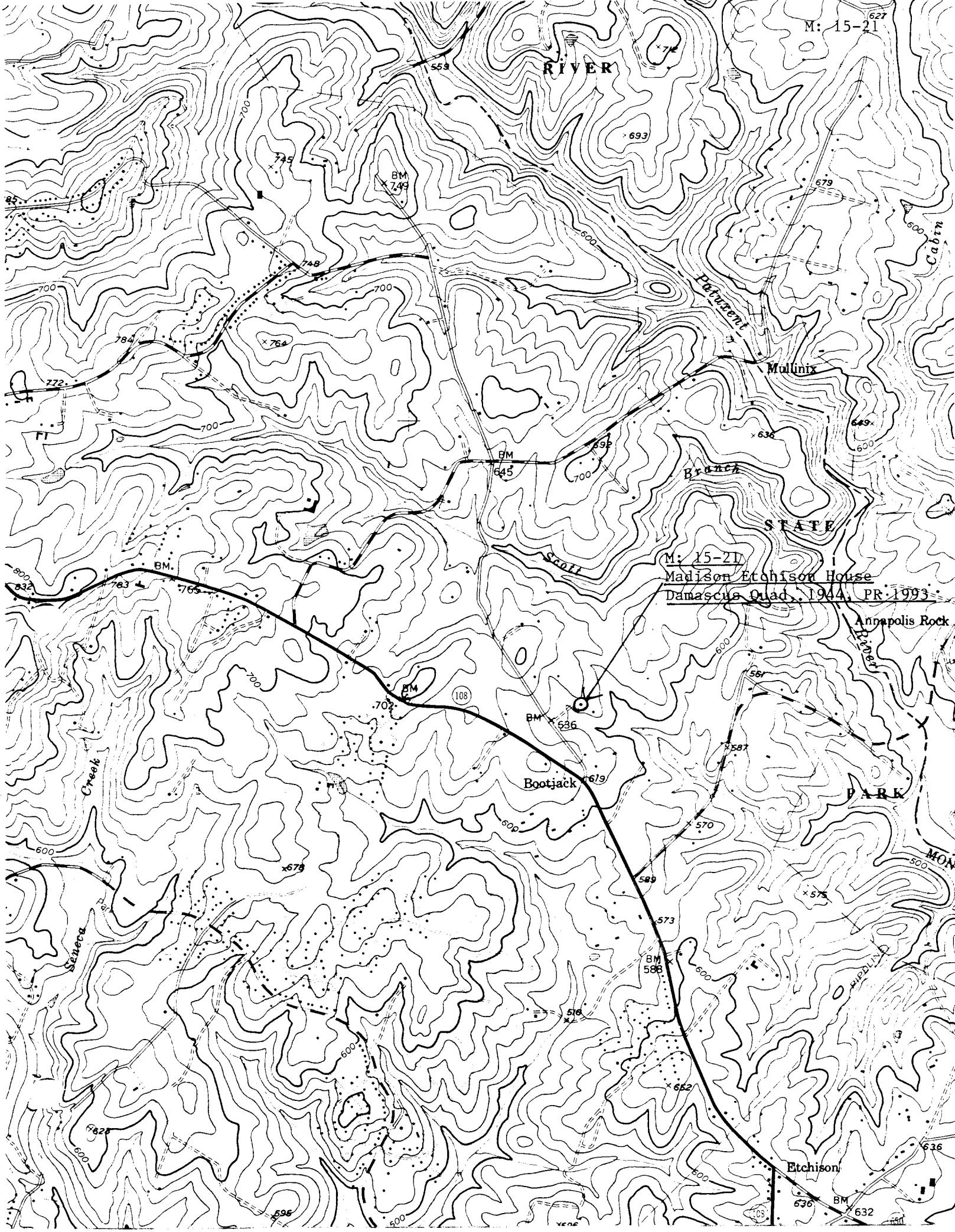
M: 15-21
RIVER
Patuxent
Mullinix
Branch
STATE
Scott
M: 15-21
Madison Etchison House
Damascus Quad, 1944, PR 1993
Annapolis Rock
River
Bootjack
PARK
Seneca
Creek
Etchison
Cabin
BM 749
BM 645
BM 702
BM 636
BM 588
BM 632
108
700
600
500